

FRANKLIN COUNTY, FLORIDA

DISPATCHED BY AIR MAIL

LEGEND

Prescribed burn cycles
 4-yr. Rotation
 ○ Group 1 1989, 93, 97
 ○ Group 2 1990, 94, 98
 ○ Group 3 1991, 95, 99
 ○ Group 4 1992, 96, 2000

2-yr. Rotation
 ○ Group 5 1990, 92, 94, 96, 98, 2000
 ○ Group 6 1989, 91, 93, 95, 97, 99

○ Group 7-As Can Eagle Areas (X) Freshwater Marsh

LEGEND

REFUGE BOUNDARY

VICINITY MAP

SCALE 0 10 20 30 40 MILES

MEAN
DECLINATION
1966
48 FLA 794 403

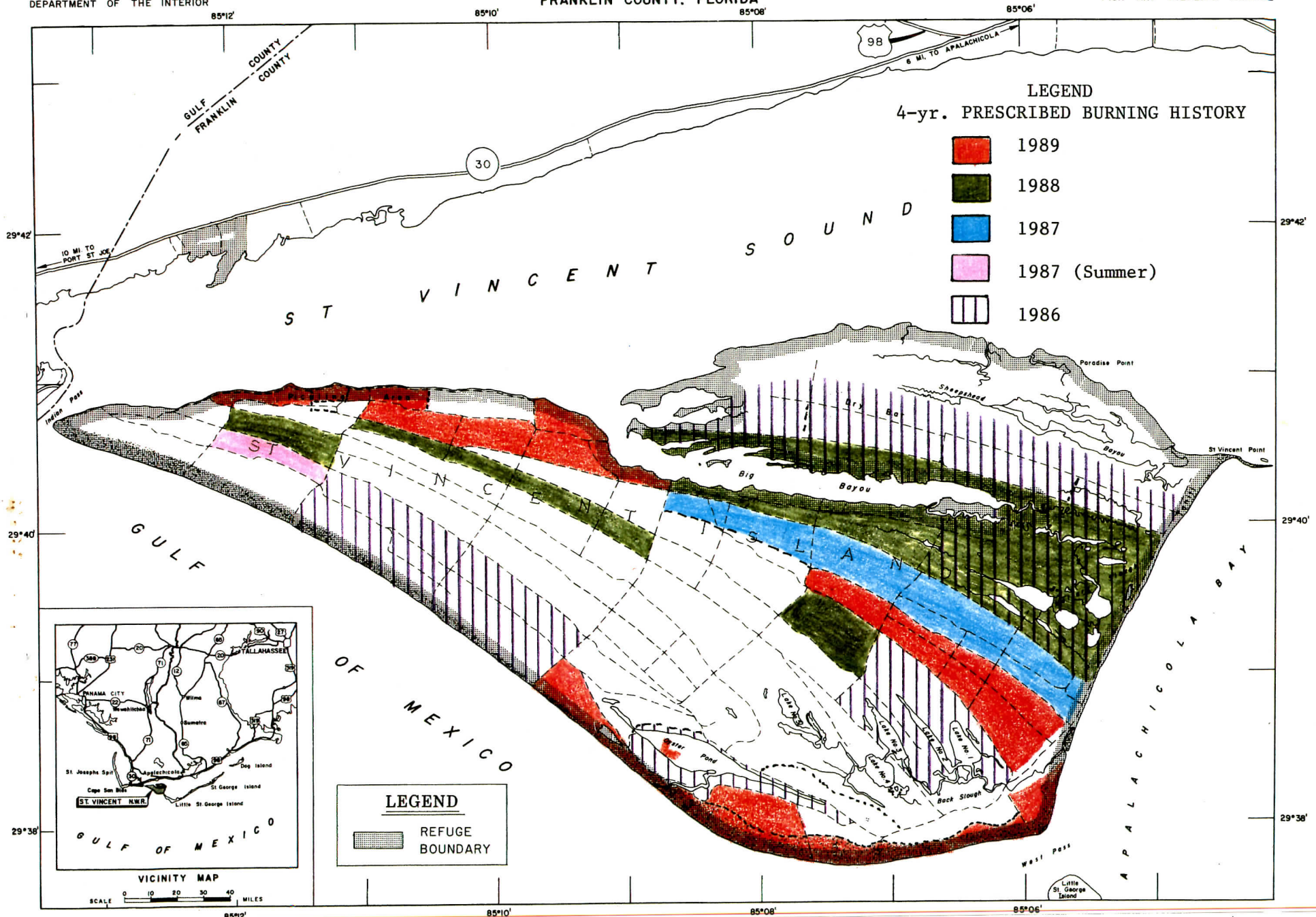
ST. VINCENT NATIONAL WILDLIFE REFUGE

UNITED STATES
DEPARTMENT OF THE INTERIOR

FRANKLIN COUNTY, FLORIDA

UNITED STATES
FISH AND WILDLIFE SERVICE

Exhibit 1



COMPILED IN THE DIVISION OF REALTY
FROM SURVEYS BY U.S.G.S. AND
AERIAL PHOTOGRAPHS

ATLANTA, GEORGIA MARCH, 1967
REVISED: 10/86

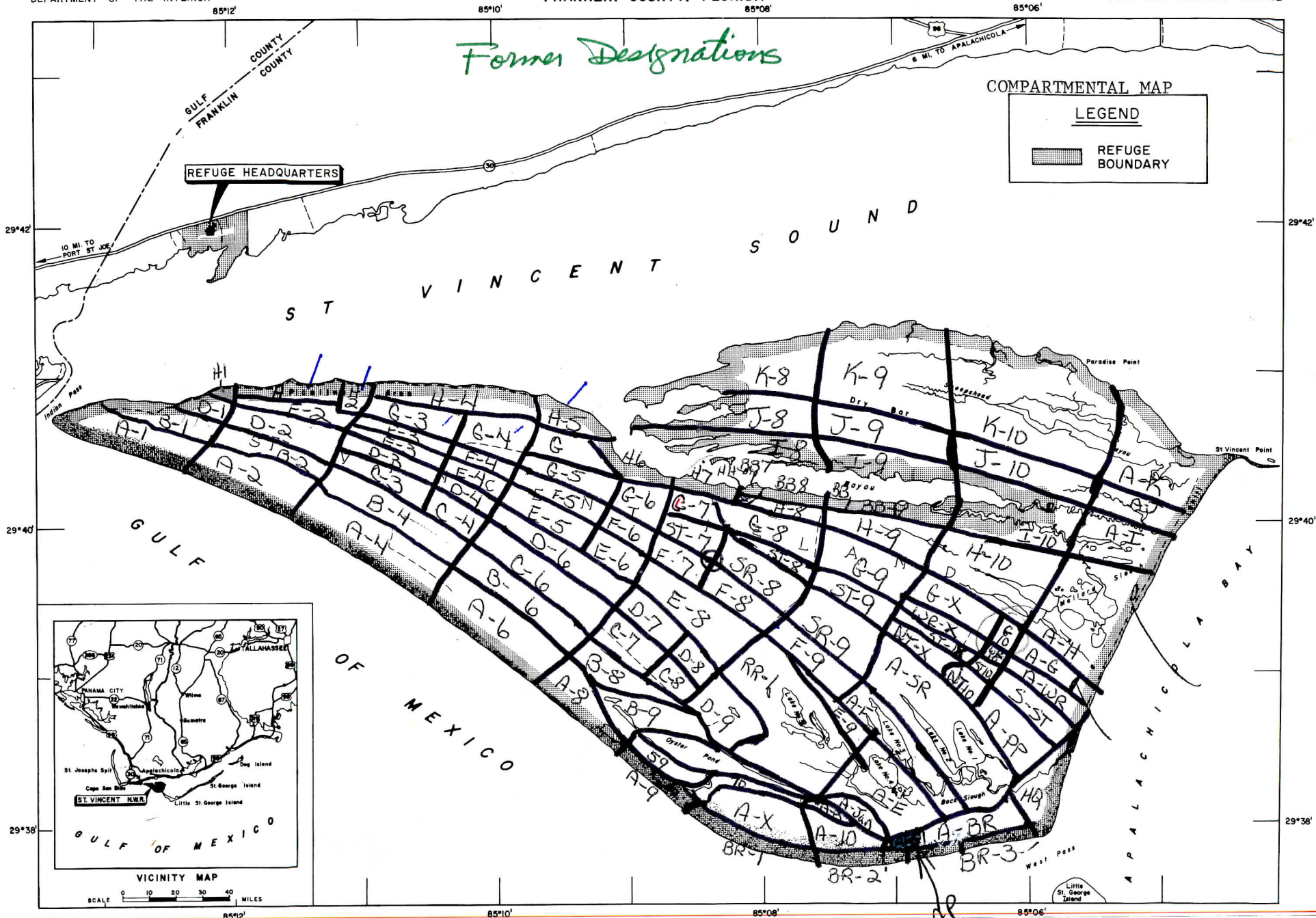
MEAN
DECLINATION
1966
4R FLA 794 403

ST. VINCENT NATIONAL WILDLIFE REFUGE

FRANKLIN COUNTY, FLORIDA

UNITED STATES
DEPARTMENT OF THE INTERIOR

UNITED STATES
FISH AND WILDLIFE SERVICE



COMPILED IN THE DIVISION OF REALTY
FROM SURVEYS BY U.S.G.S. AND
AERIAL PHOTOGRAPHS

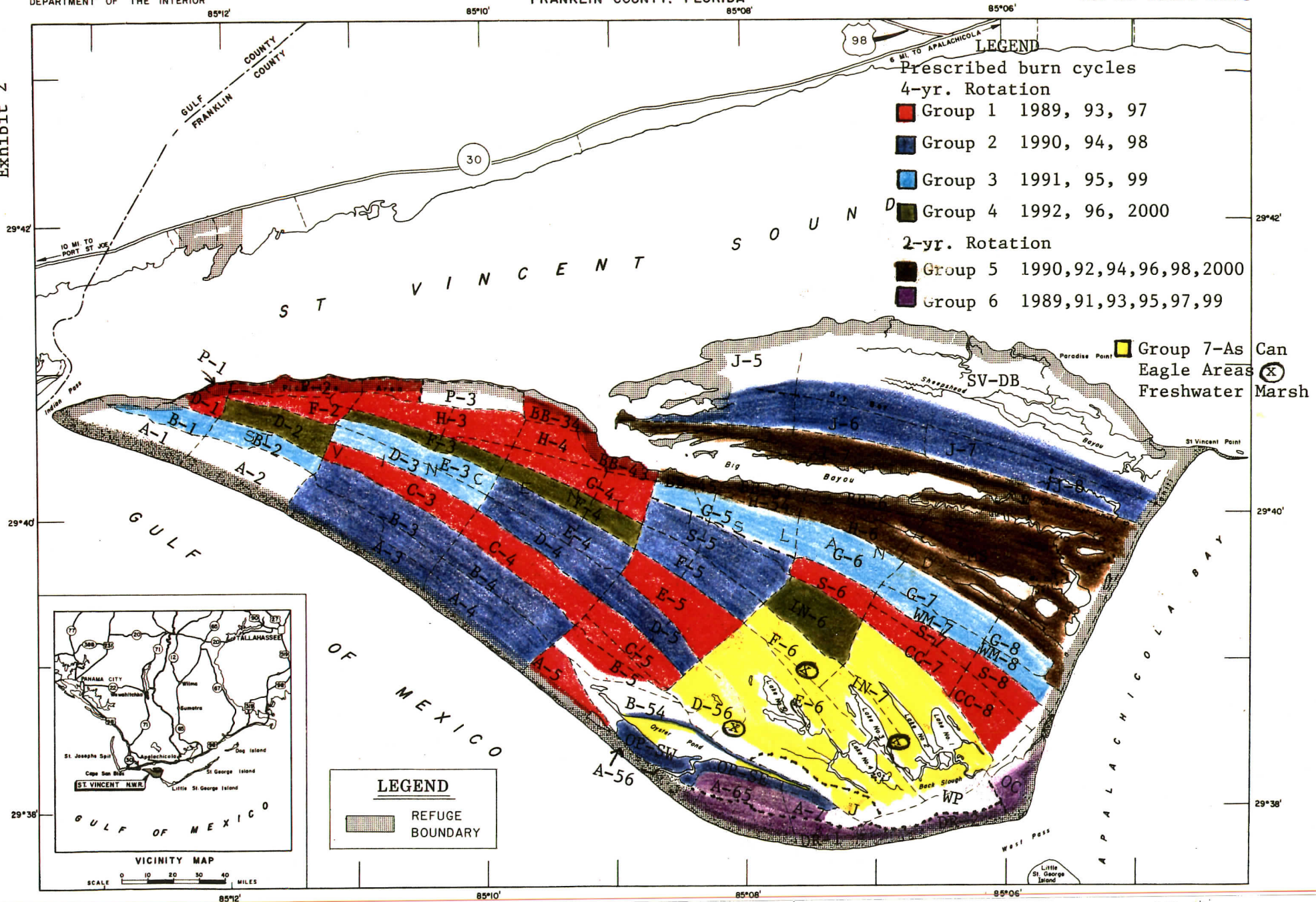
ATLANTA, GEORGIA MARCH, 1967 REVISED: 6/79

Scale 0 2640 5280 10560 FEET
0 1/4 1/2 1 2 MILES

2-1/2" MEAN
DECLINATION
1966
4R FLA 794 403

UNITED STATES
DEPARTMENT OF THE INTERIOR

UNITED STATES
FISH AND WILDLIFE SERVICE



COMPILED IN THE DIVISION OF REALTY
FROM SURVEYS BY U.S.G.S. AND
AERIAL PHOTOGRAPHS

ATLANTA, GEORGIA MARCH, 1967
REVISED : 10/86

0 2640 5280 10560 FEET

Scale 0 1/4 1/2 2 MILES

2-1/2°
TRUE NORTH
MAGNETIC N
MEAN
DECLINATION
1966
4R FLA 794 403

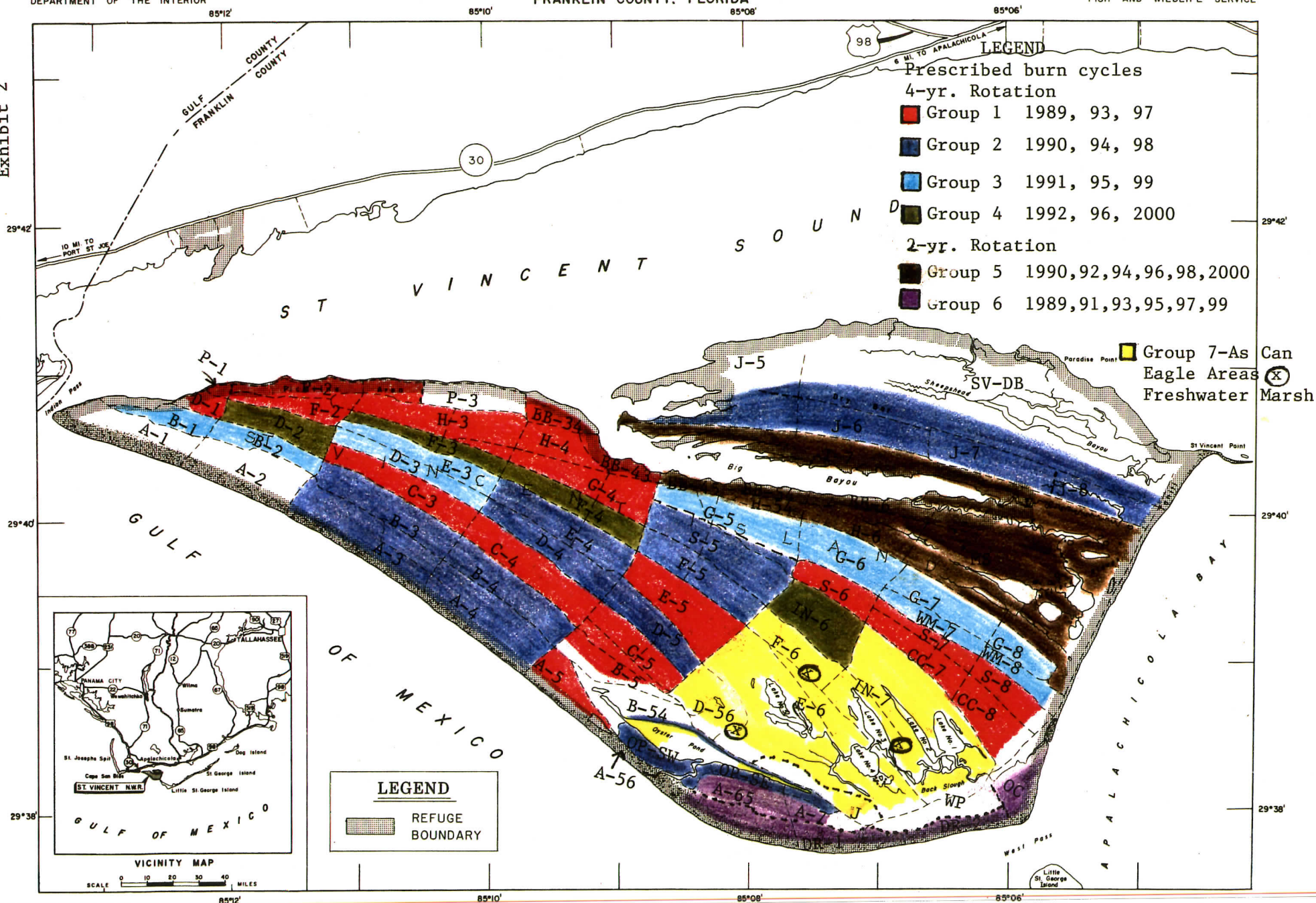
Exhibit 2

ST. VINCENT NATIONAL WILDLIFE REFUGE

UNITED STATES
DEPARTMENT OF THE INTERIOR

FRANKLIN COUNTY, FLORIDA

UNITED STATES
FISH AND WILDLIFE SERVICE



COMPILED IN THE DIVISION OF REALTY
FROM SURVEYS BY U.S.G.S. AND
AERIAL PHOTOGRAPHS

ATLANTA, GEORGIA MARCH, 1967
REVISED: 10/86

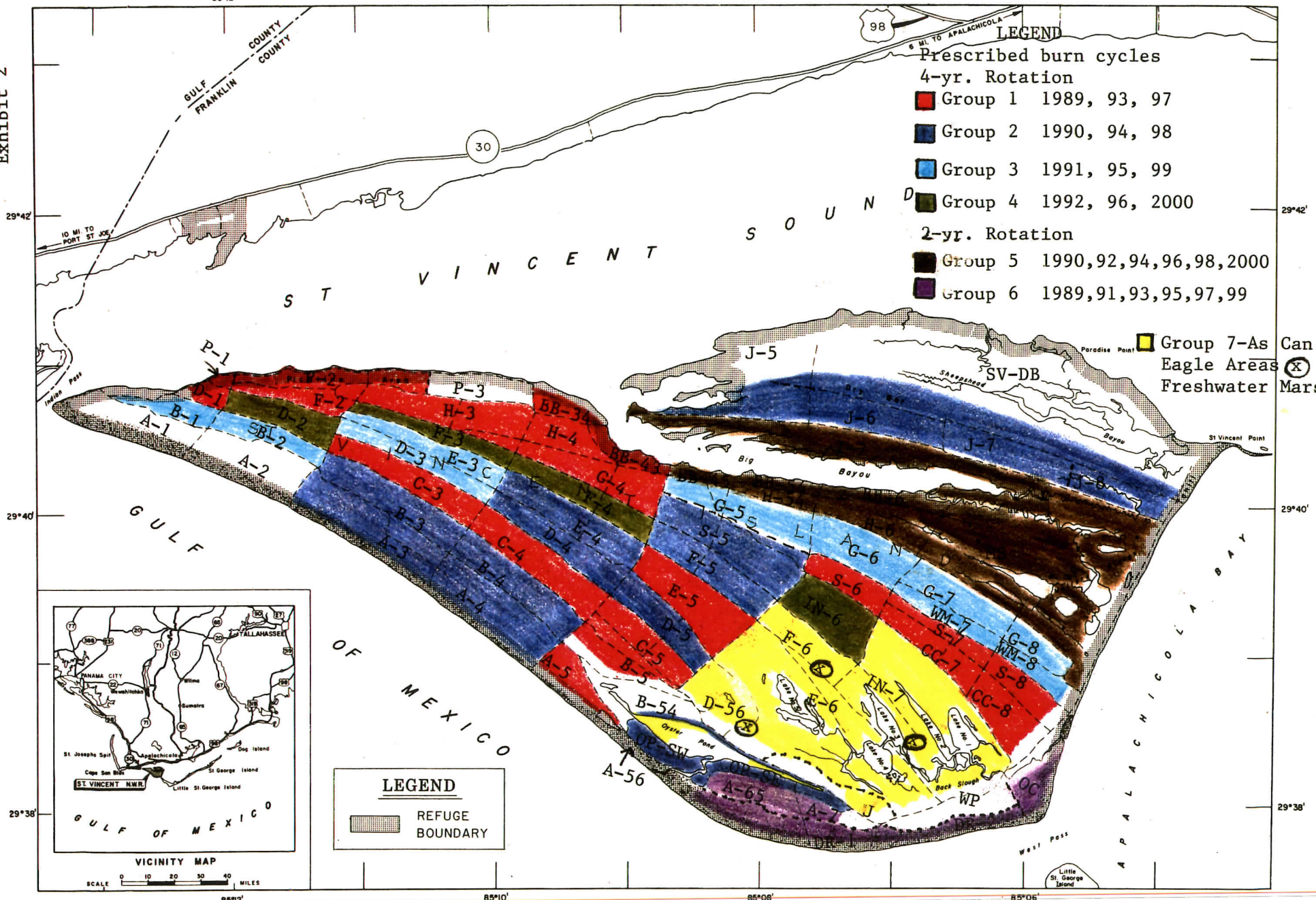
Exhibit 2

ST. VINCENT NATIONAL WILDLIFE REFUGE

UNITED STATES
DEPARTMENT OF THE INTERIOR

FRANKLIN COUNTY, FLORIDA

UNITED STATES
FISH AND WILDLIFE SERVICE



COMPILED IN THE DIVISION OF REALTY
FROM SURVEYS BY U.S.G.S. AND
AERIAL PHOTOGRAPHS

ATLANTA, GEORGIA MARCH, 1967
REVISED: 10/86

MEAN
DECLINATION
1966
4R FLA 794 403

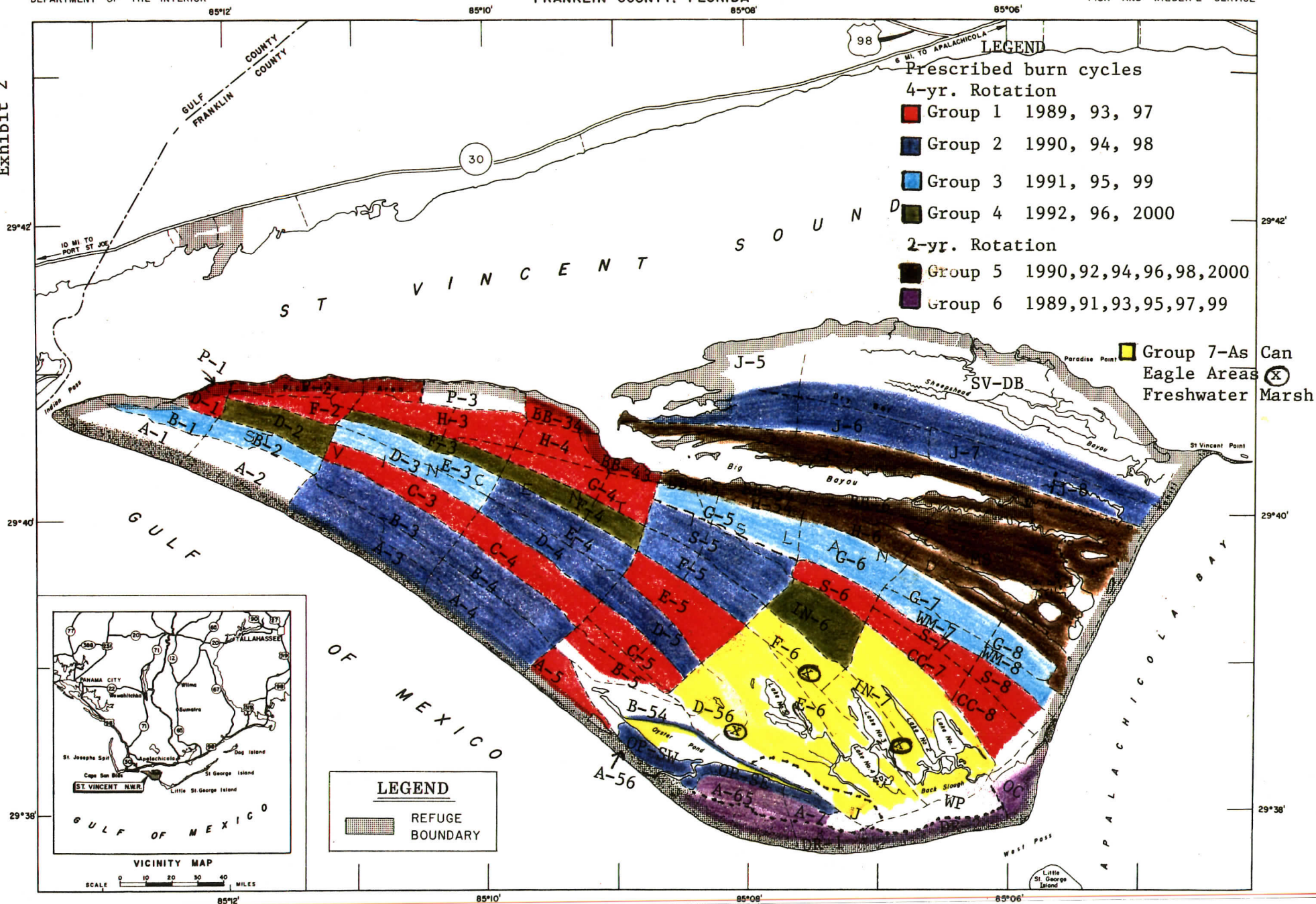
ST. VINCENT NATIONAL WILDLIFE REFUGE

UNITED STATES
DEPARTMENT OF THE INTERIOR

FRANKLIN COUNTY, FLORIDA

UNITED STATES
FISH AND WILDLIFE SERVICE

Exhibit 2



COMPILED IN THE DIVISION OF REALTY
FROM SURVEYS BY U.S.G.S. AND
AERIAL PHOTOGRAPHS

ATLANTA, GEORGIA MARCH, 1967
REVISED: 10/86

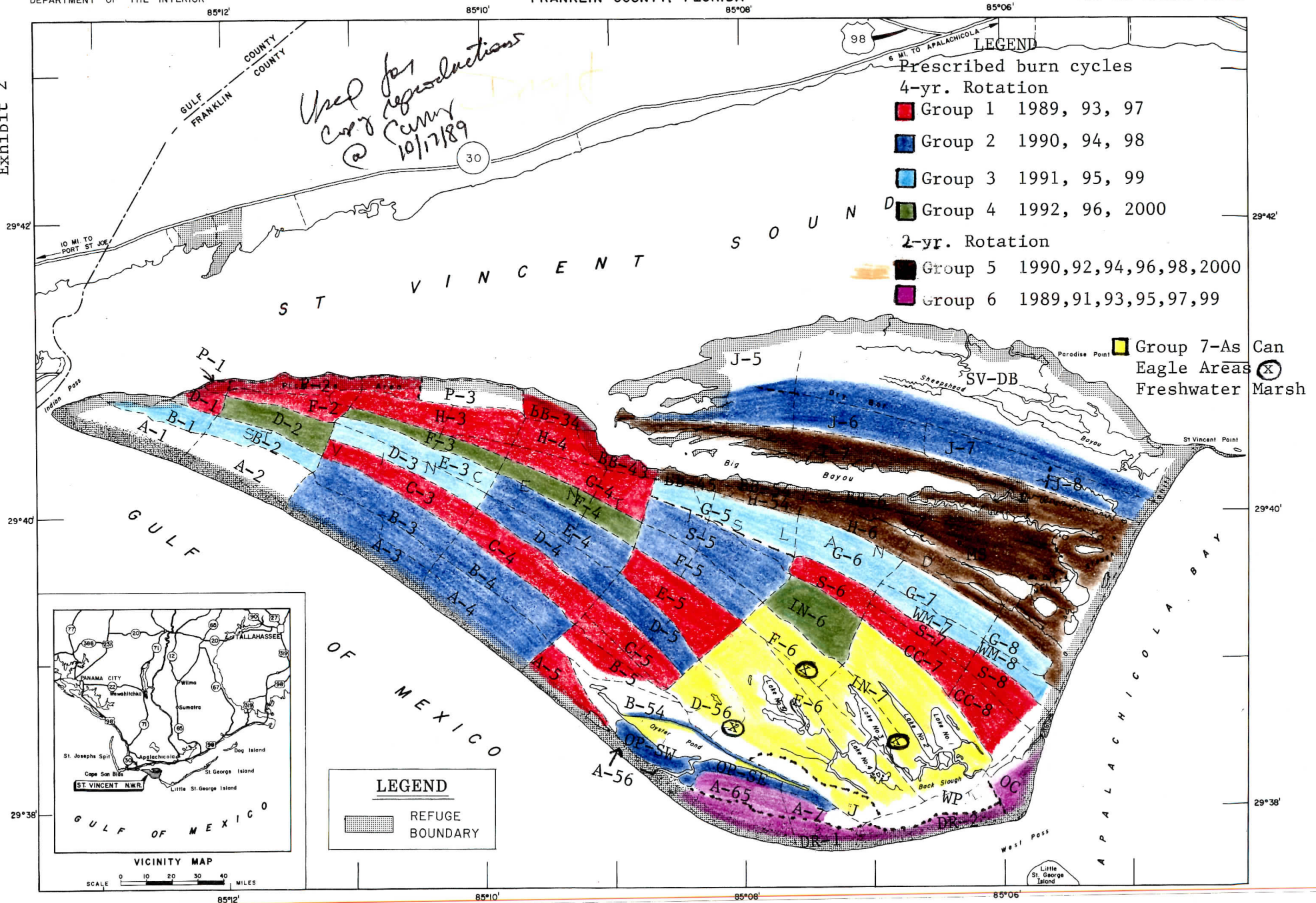
ST. VINCENT NATIONAL WILDLIFE REFUGE

UNITED STATES
DEPARTMENT OF THE INTERIOR

FRANKLIN COUNTY, FLORIDA

UNITED STATES
FISH AND WILDLIFE SERVICE

Exhibit 2



COMPILED IN THE DIVISION OF REALTY
FROM SURVEYS BY U.S.G.S. AND
AERIAL PHOTOGRAPHS

ATLANTA, GEORGIA MARCH, 1967
REVISED: 10/86

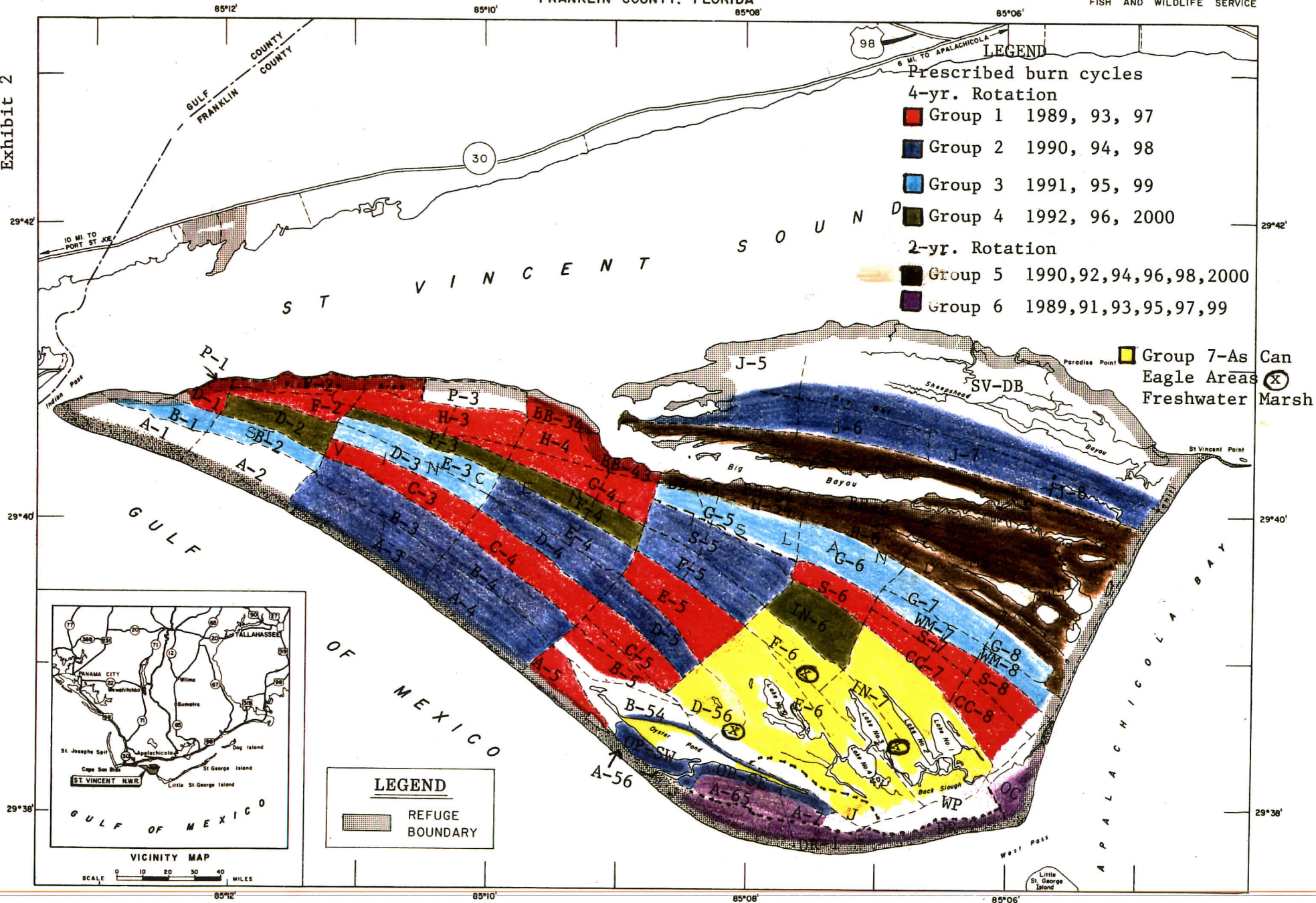
ST. VINCENT NATIONAL WILDLIFE REFUGE

UNITED STATES
DEPARTMENT OF THE INTERIOR

FRANKLIN COUNTY, FLORIDA

UNITED STATES
FISH AND WILDLIFE SERVICE

Exhibit 2



COMPILED IN THE DIVISION OF REALTY
FROM SURVEYS BY U.S.G.S. AND
AERIAL PHOTOGRAPHS

ATLANTA, GEORGIA MARCH, 1967
REVISED: 10/86

Scale 0 2640 5280 10560 FEET
0 1/4 1/2 1 2 MILES

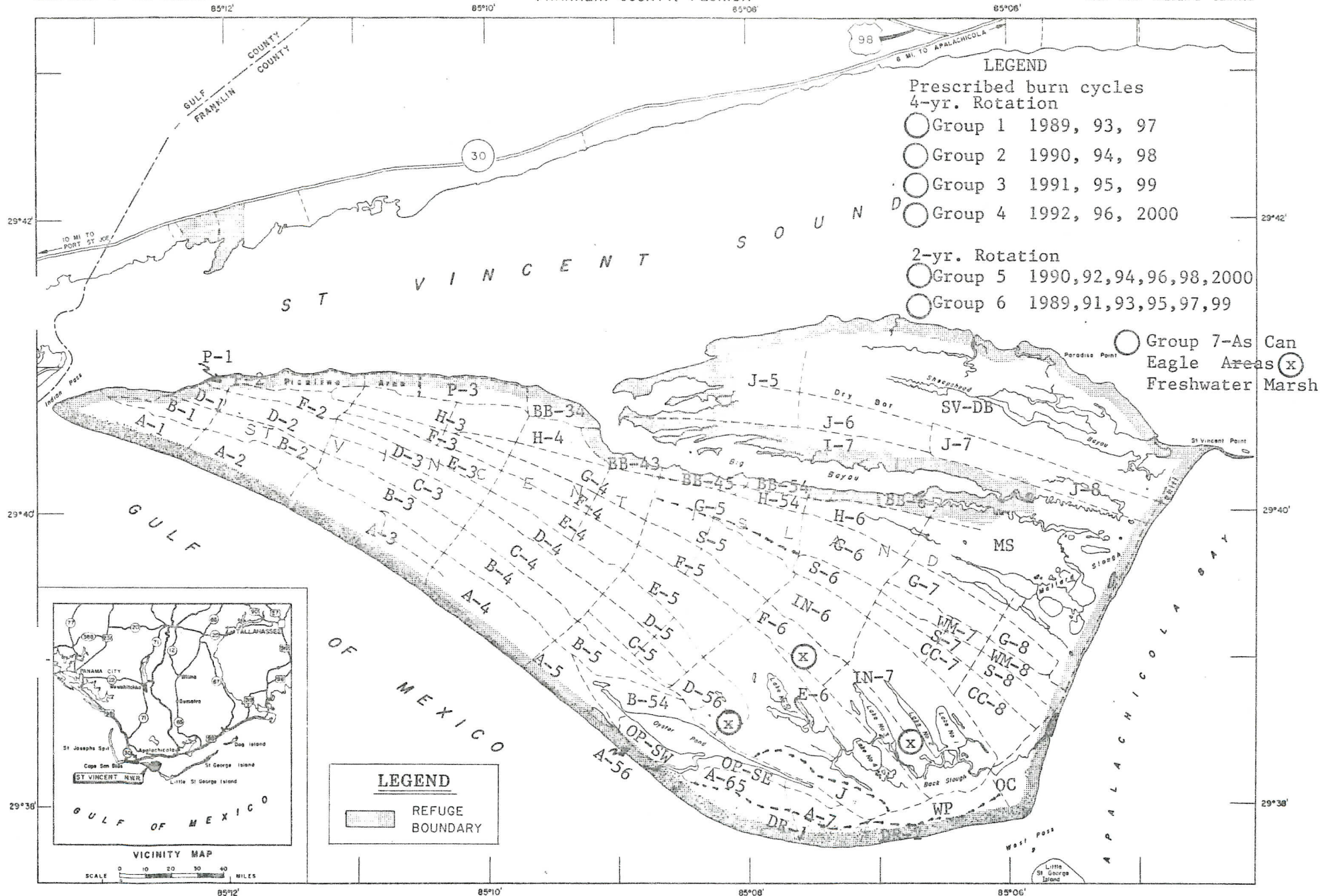
MEAN
DECLINATION
1966
4R FLA 794 403

ST. VINCENT NATIONAL WILDLIFE REFUGE

UNITED STATES
DEPARTMENT OF THE INTERIOR

FRANKLIN COUNTY, FLORIDA

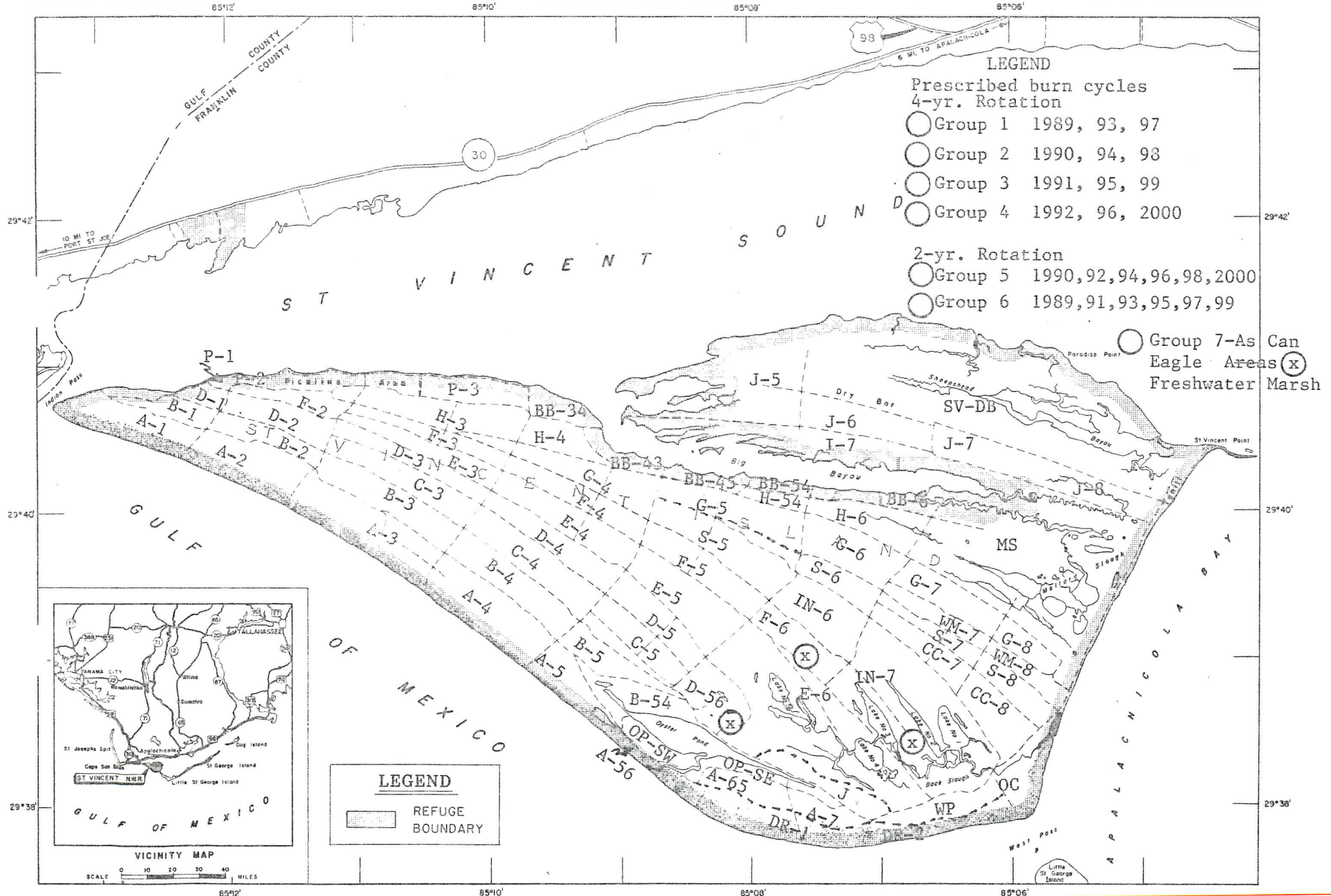
UNITED STATES
FISH AND WILDLIFE SERVICE



Scale 0 2640 5280 10560 FEET
0 1/4 1/2 1 2 MILES

ST. VINCENT NATIONAL WILDLIFE REFUGE

FRANKLIN COUNTY, FLORIDA



COMPILED IN THE DIVISION OF REALTY
FROM SURVEYS BY U.S.G.S. AND
AERIAL PHOTOGRAPHS

ATLANTA, GEORGIA MARCH, 1997
REVISED 10/96

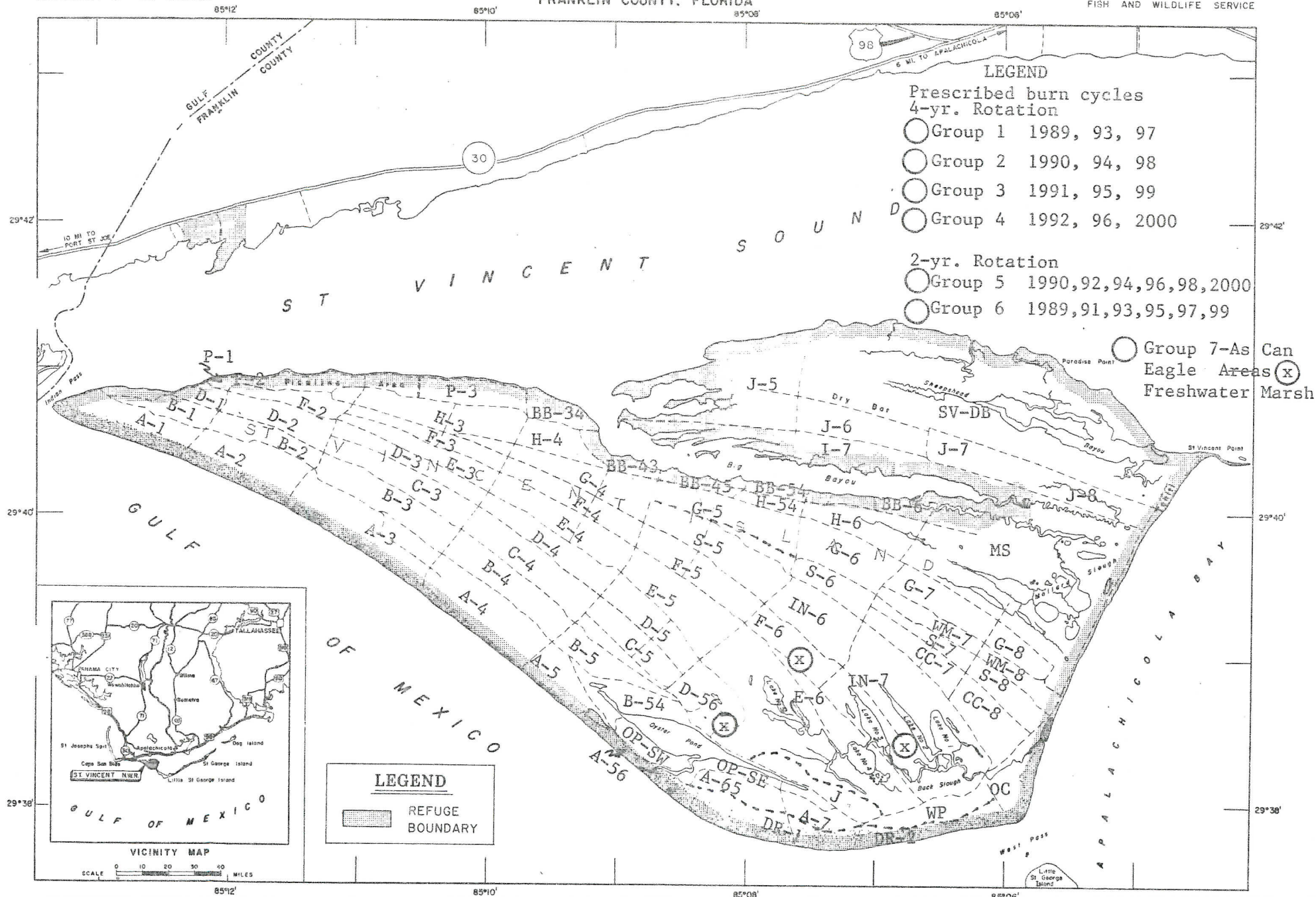
Scale 0 2640 5280 10560 FEET
0 1/4 1/2 1 MILES

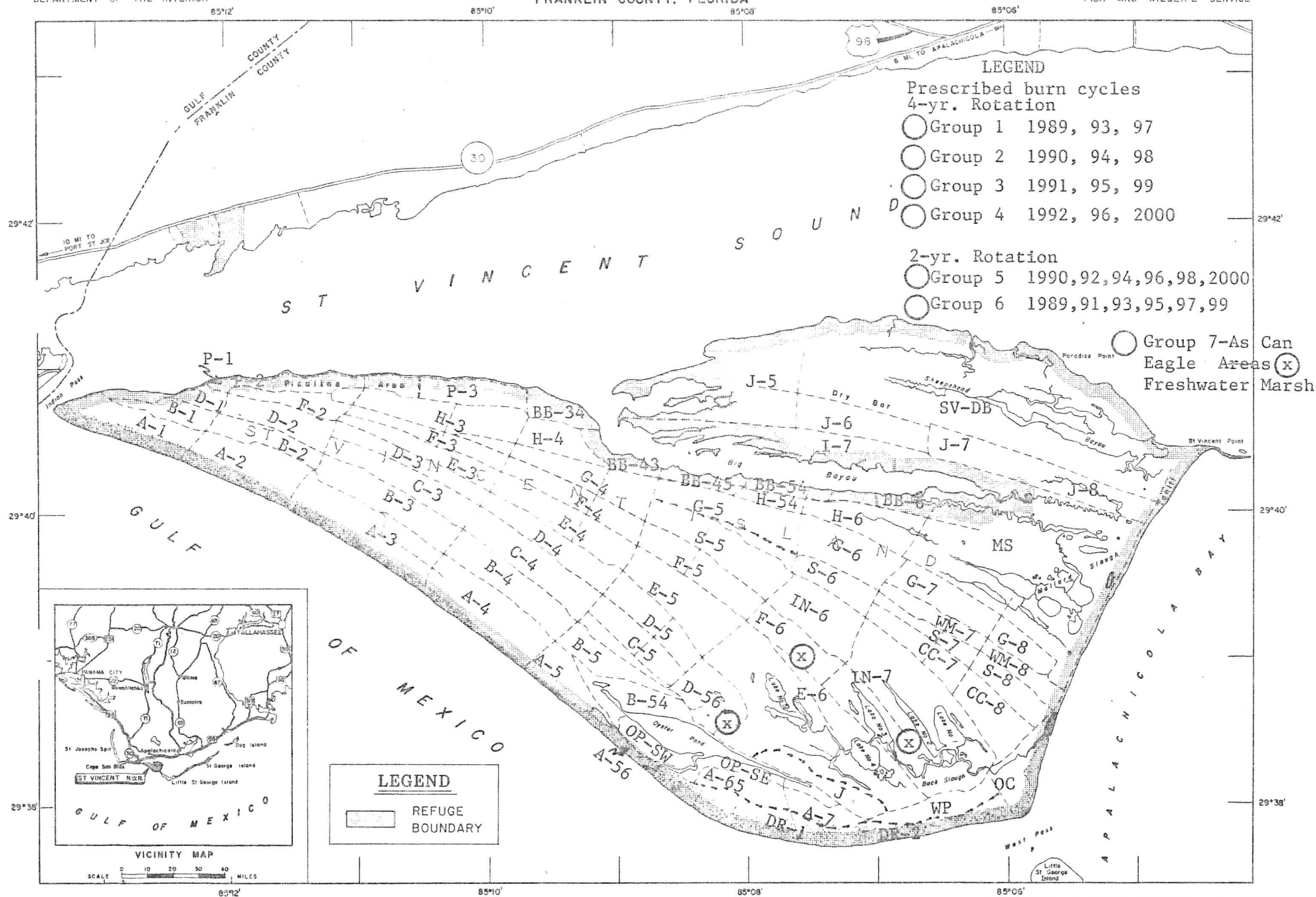
MEAN
DECLINATION
1966
4R FLA 794 403

ST. VINCENT NATIONAL WILDLIFE REFUGE

UNITED STATES
DEPARTMENT OF THE INTERIOR

FRANKLIN COUNTY, FLORIDA

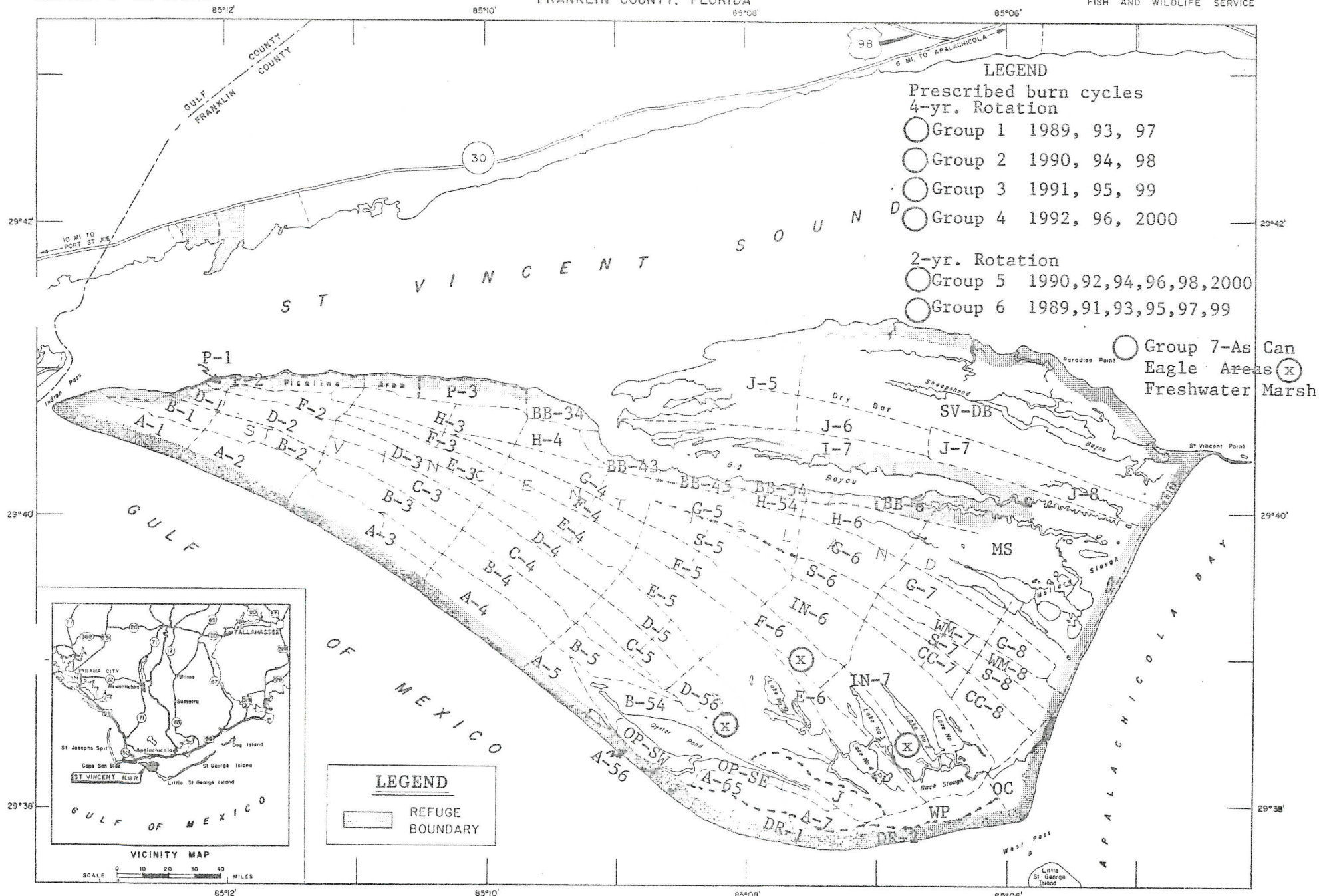
UNITED STATES
FISH AND WILDLIFE SERVICE

UNITED STATES
DEPARTMENT OF THE INTERIORST. VINCENT NATIONAL WILDLIFE REFUGE
FRANKLIN COUNTY, FLORIDAUNITED STATES
FISH AND WILDLIFE SERVICECOMPILED IN THE DIVISION OF REALTY
FROM SURVEYS BY U.S.G.S. AND
AERIAL PHOTOGRAPHSATLANTA, GEORGIA MARCH, 1967
REVISED 10/78

UNITED STATES
DEPARTMENT OF THE INTERIOR

ST. VINCENT NATIONAL WILDLIFE REFUGE

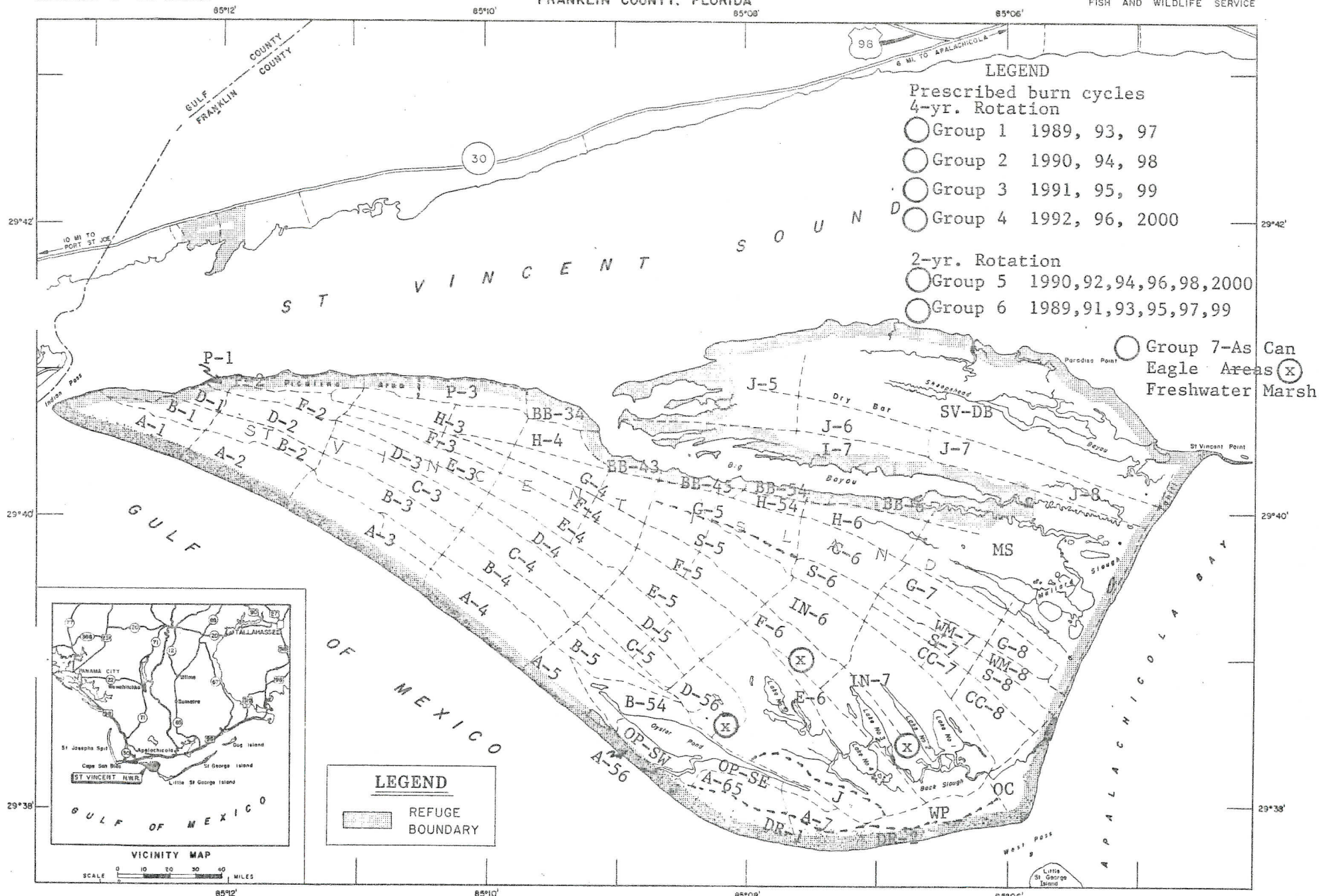
FRANKLIN COUNTY, FLORIDA

UNITED STATES
FISH AND WILDLIFE SERVICE

UNITED STATES
DEPARTMENT OF THE INTERIOR

ST. VINCENT NATIONAL WILDLIFE REFUGE

FRANKLIN COUNTY, FLORIDA

UNITED STATES
FISH AND WILDLIFE SERVICE

COMPILED IN THE DIVISION OF REALTY
FROM SURVEYS BY U.S.G.S. AND
AERIAL PHOTOGRAPHS

ATLANTA, GEORGIA
REVISED 1/2/88

Scale 0 2640 5280 10560 FEET
1/4 1/2 1 2 MILES

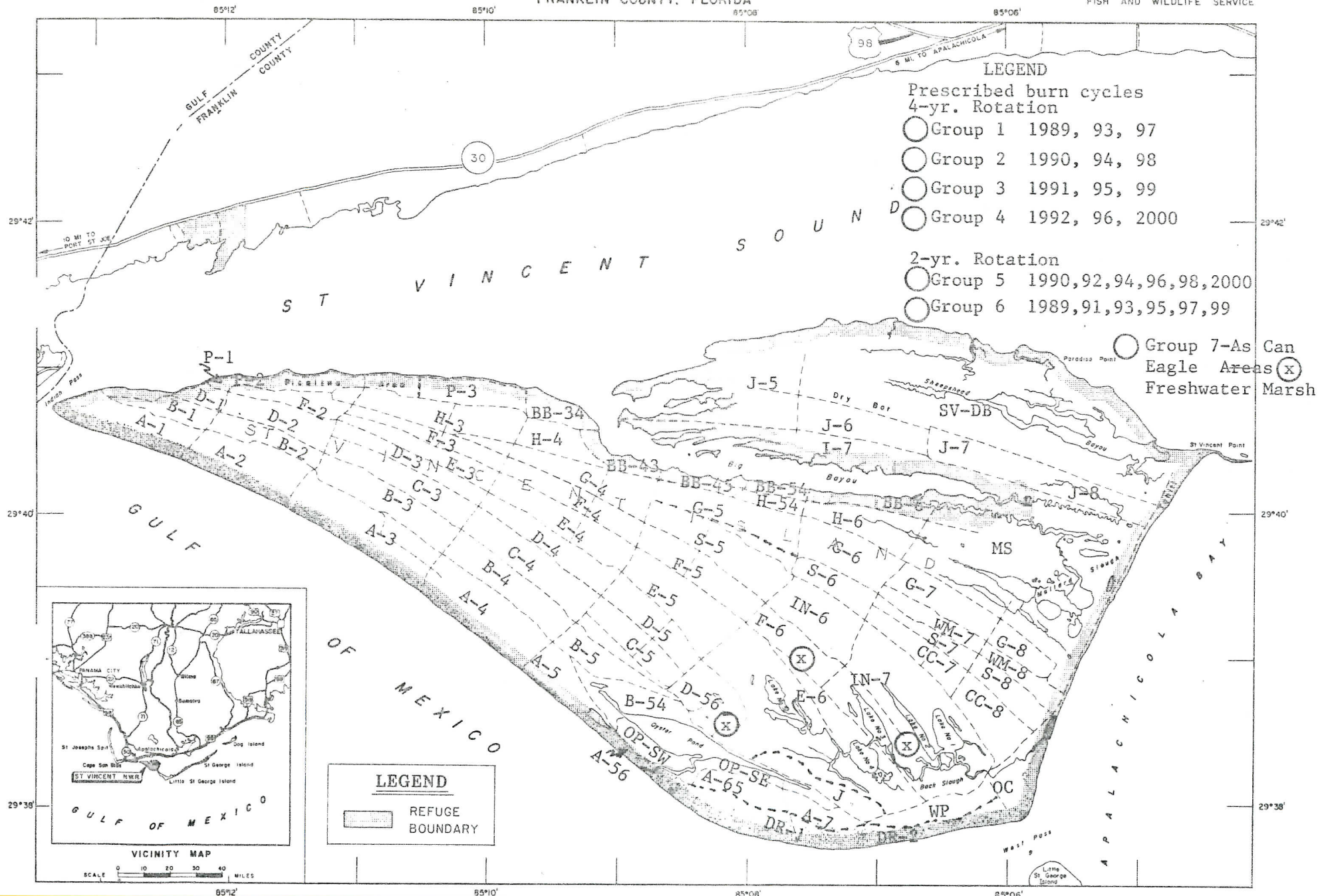
MEAN
DECLINATION
1980
4R FLA 794 403

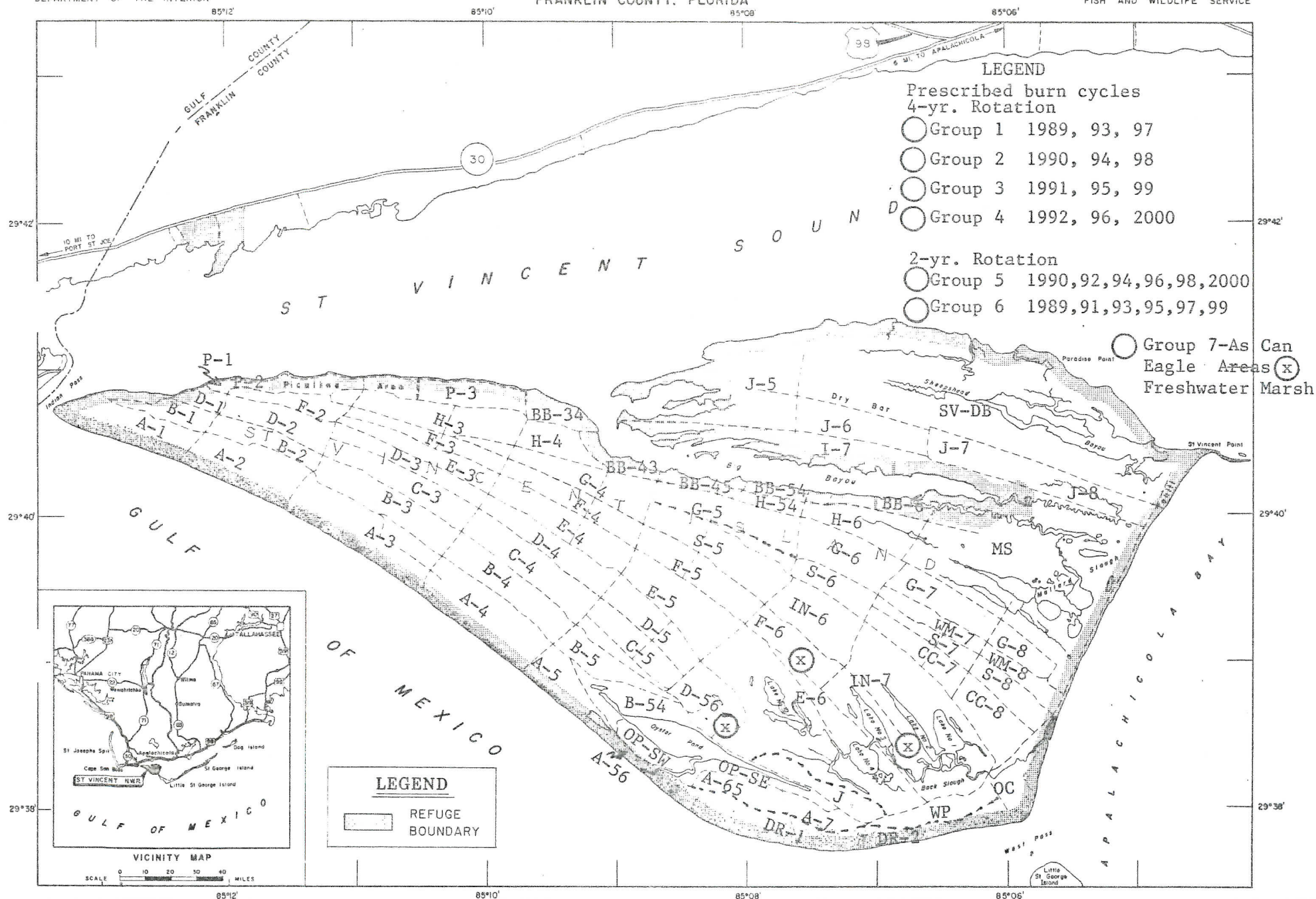
UNITED STATES
DEPARTMENT OF THE INTERIOR

ST. VINCENT NATIONAL WILDLIFE REFUGE

FRANKLIN COUNTY, FLORIDA

UNITED STATES
FISH AND WILDLIFE SERVICE



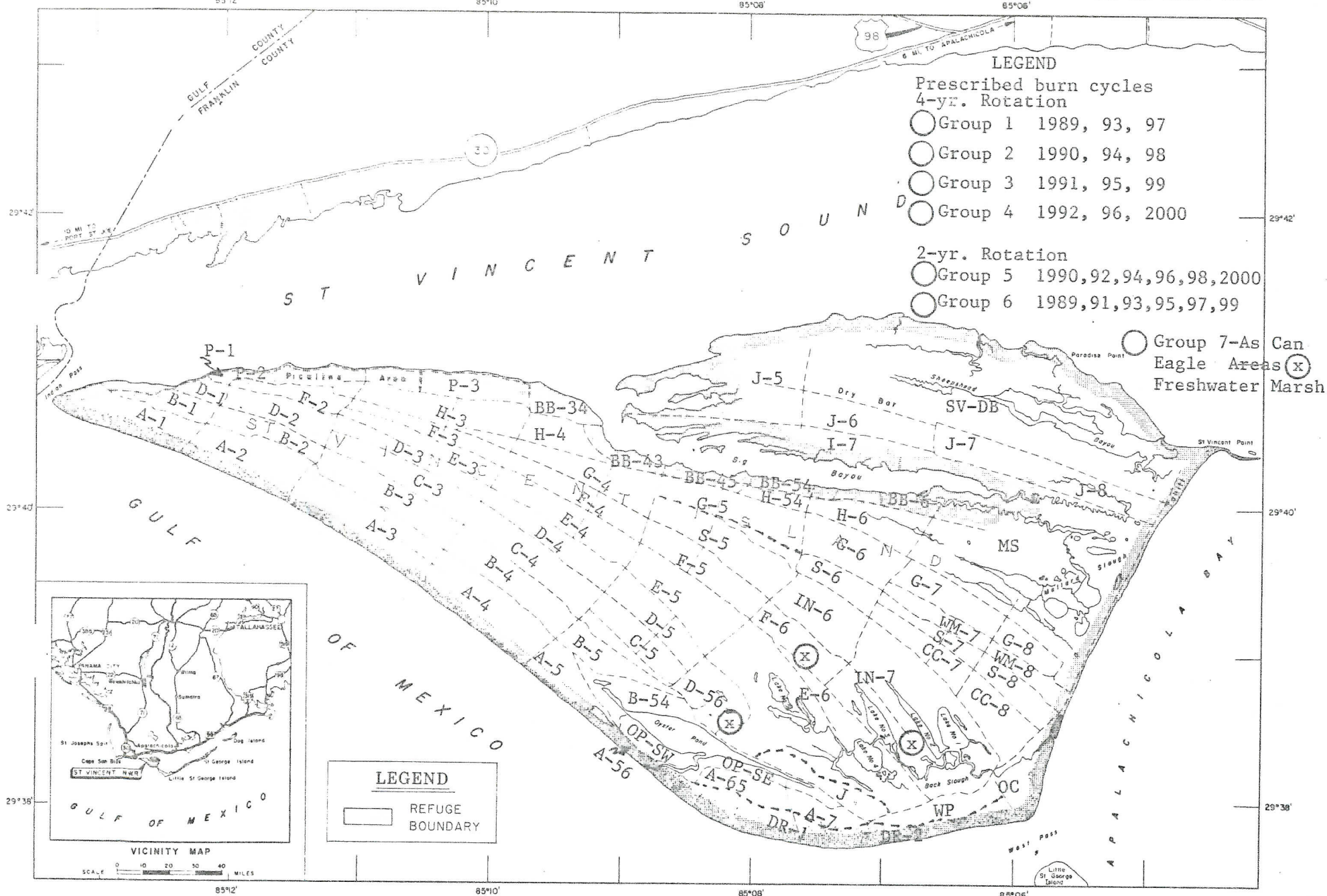


COMPILED IN THE DIVISION OF REALTY
FROM SURVEYS BY U.S.G.S. AND
AERIAL PHOTOGRAPHS

ATLANTA, GEORGIA MARCH, 1967
REVISED - 12/84

0	2640	5280	10560 FEET
Score			
0	1/4	1/2	1 MILES

MEAN
DECLINATION
1966
4R FLA 794 403



COMPILED IN THE DIVISION OF REALTY-
FROM SURVEYS BY U.S.G.S. AND
AERIAL PHOTOGRAPHS

ATLANTA, GEORGIA MARCH, 1967
REVISED: 10/68

0 2640 2280 10560 FEET
Scale 1:250,000

2-1/2"

TRUE NORTH

MAGNETIC N

MEAN
DECLINATION
1966

4RFLA 794 403

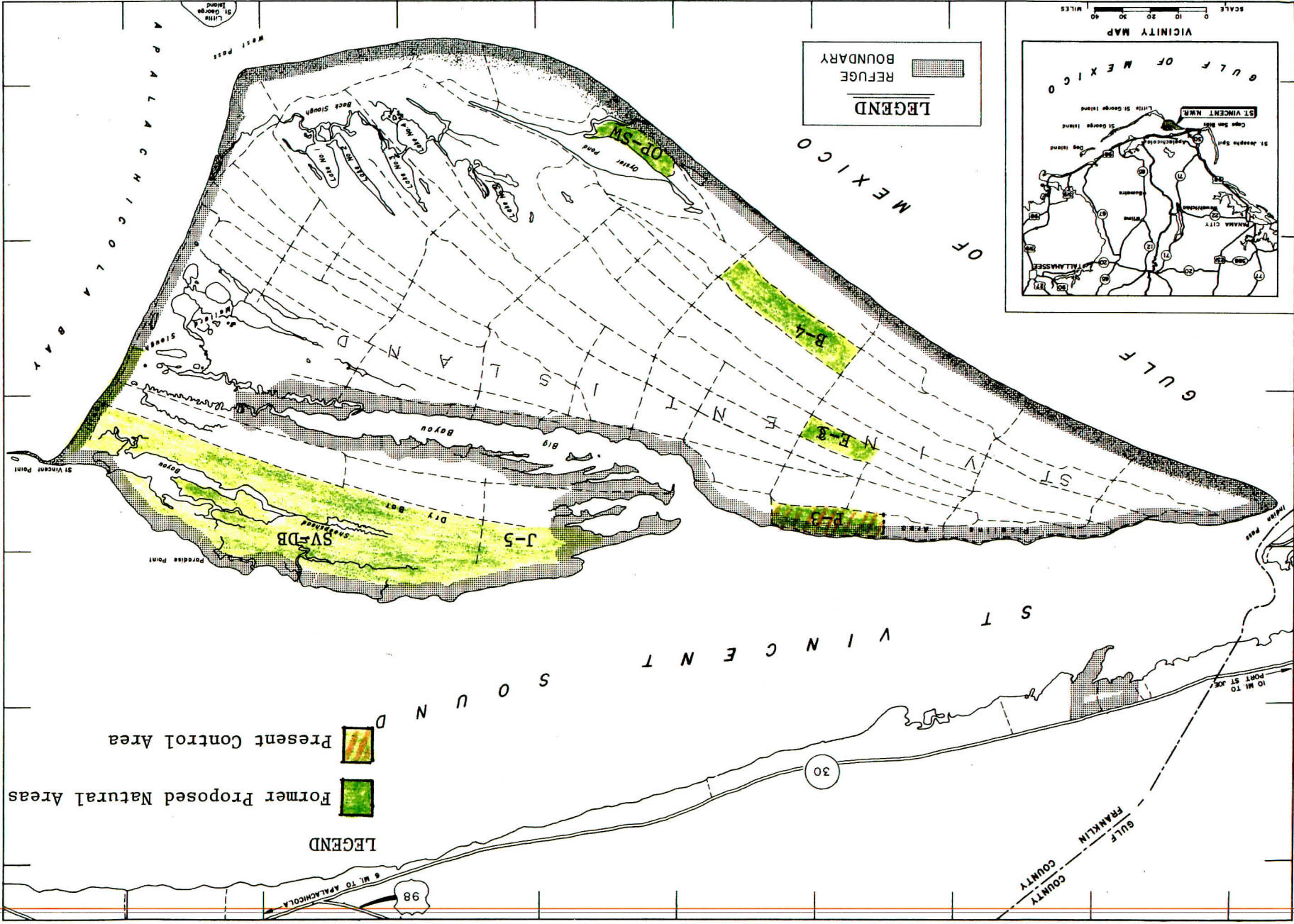
ST VINCENT NATIONAL WILDLIFE REFUGE

UNITED STATES
FISH AND WILDLIFE SERVICE

FRANKLIN COUNTY, FLORIDA

DEPARTMENT OF THE INTERIOR

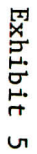
LEGEND
Former Proposed Natural Areas
Present Control Area



ATLANTA, GEORGIA
REVISÉ : 10/86
MARCH, 1967
AERIAL PHOTOGRAPHS
FROM SURVEYS BY U.S.G.S. AND
COMPILED IN THE DIVISION OF REALTY

Scale
0 1/4 1/2 1
0 2640 5280 10560 FEET
2 MILES

MEAN
DECLINATION
1966
AR FLA 794 403



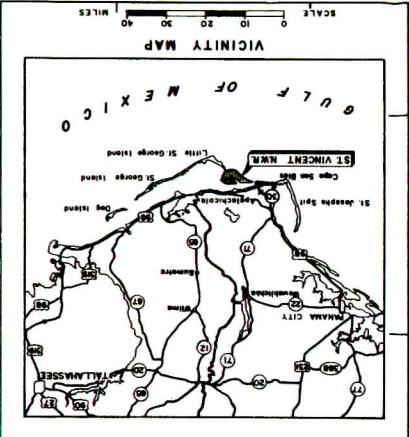
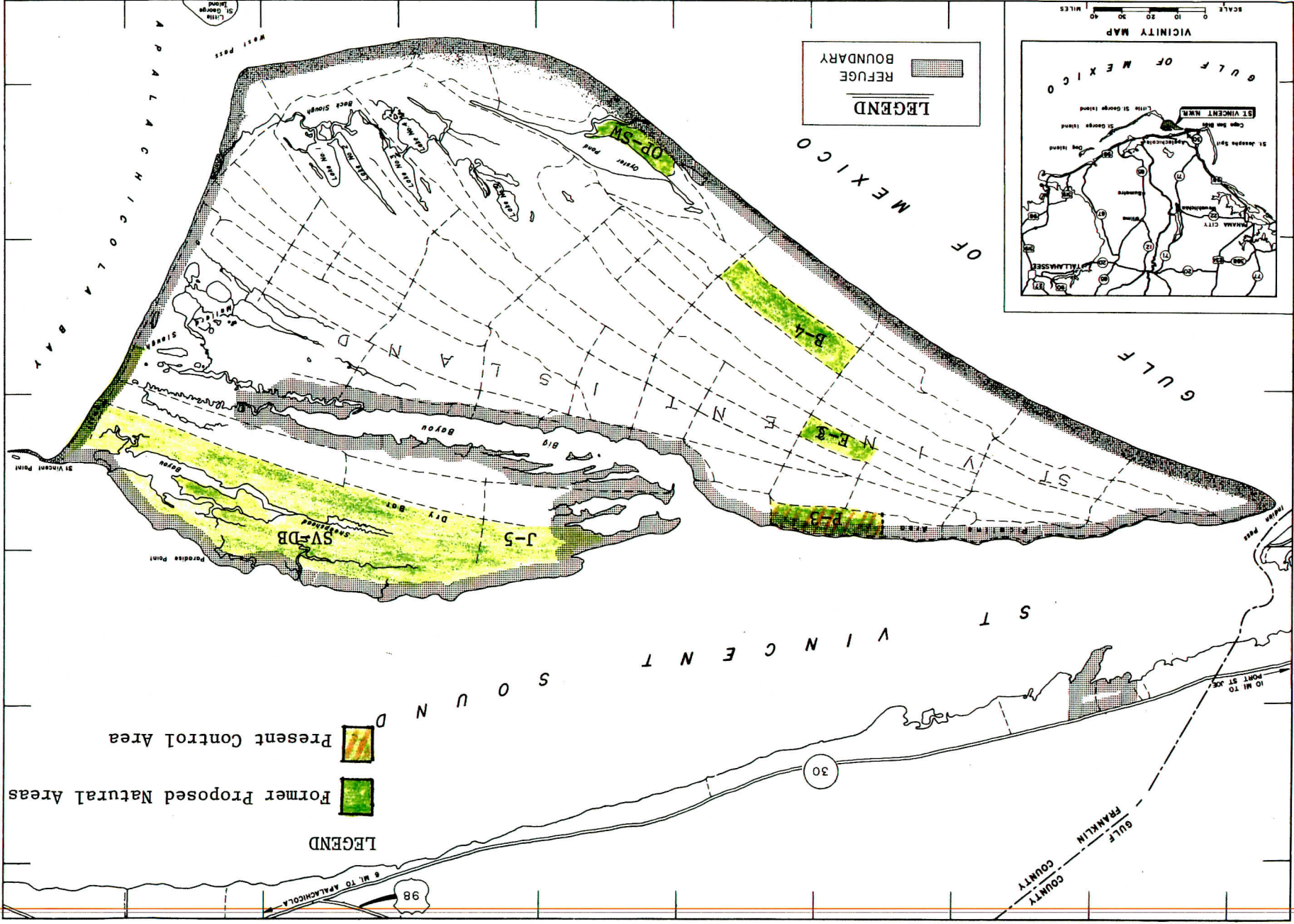
ST VINCENT NATIONAL WILDLIFE REFUGE

UNITED STATES
FISH AND WILDLIFE SERVICE

FRANKLIN COUNTY, FLORIDA

UNITED STATES
DEPARTMENT OF THE INTERIOR

LEGEND
Former Proposed Natural Areas
Present Control Area



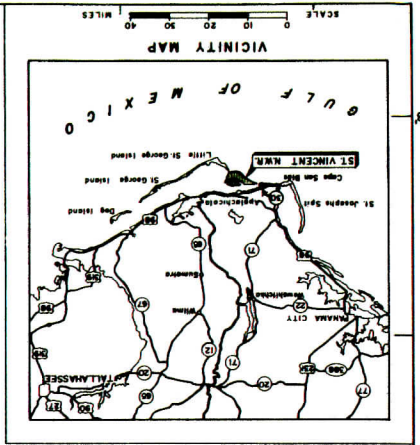
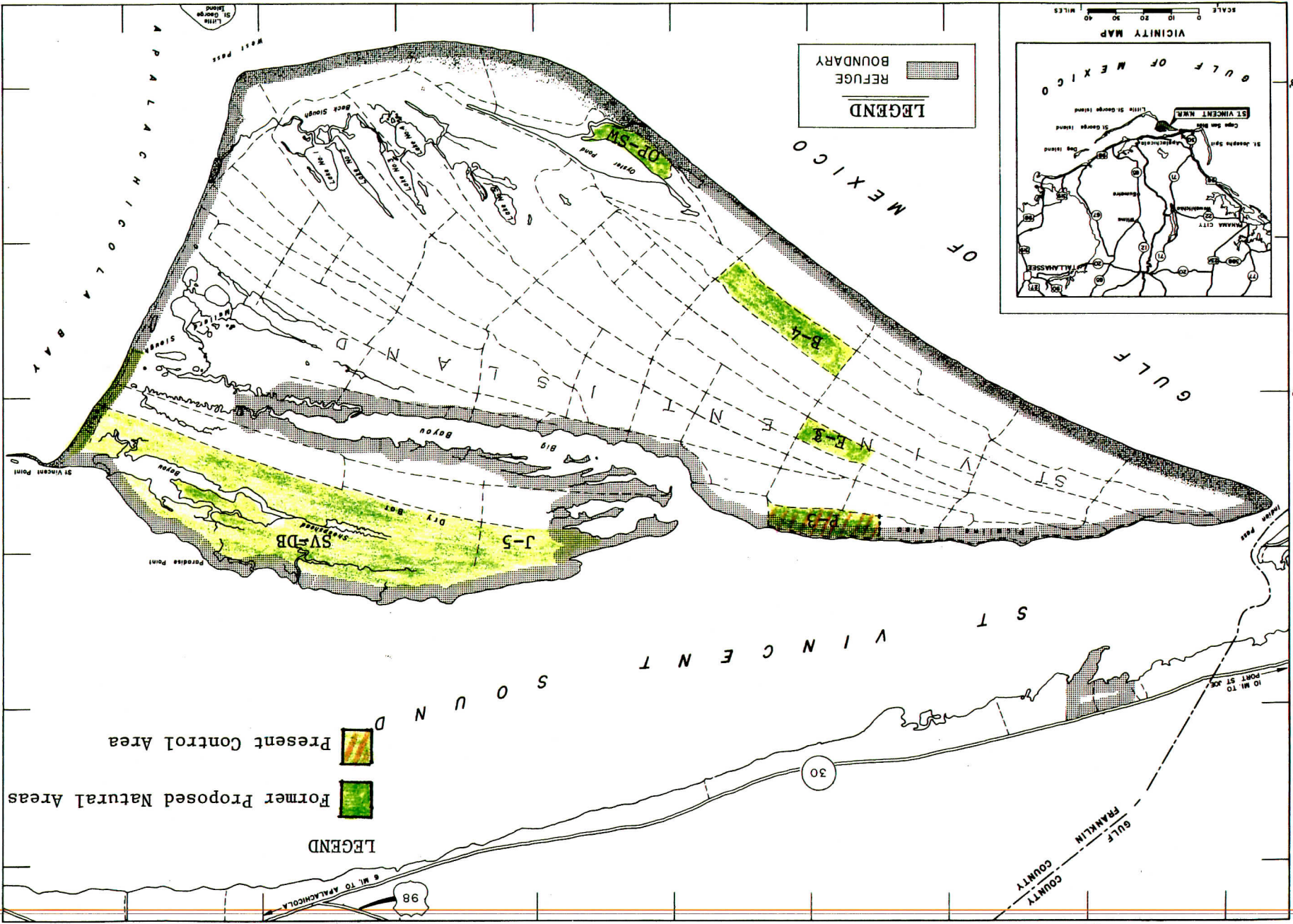
Scale
0 1/4 1/2 1 2
0 10560 21120 31680 42240 52800 63360 73920 84480 95040 105600 116160 126720 137280 147840 158400 168960 179520 190080 200640 211200 221760 232320 242880 253440 264000 274560 285120 295680 306240 316800 327360 337920 348480 359040 369600 380160 390720 401280 411840 422400 432960 443520 454080 464640 475200 485760 496320 506880 517440 528000 538560 549120 559680 570240 580800 591360 601920 612480 623040 633600 644160 654720 665280 675840 686400 696960 707520 718080 728640 739200 749760 760320 770880 781440 792000 802560 813120 823680 834240 844800 855360 865920 876480 887040 897600 908160 918720 929280 939840 950400 960960 971520 982080 992640 1003200

ATLANTA, GEORGIA
MARCH, 1967
REVIS: 10/86
AERIAL PHOTOGRAPHS
COMPILED IN THE DIVISION OF REALTY
FROM SURVEYS BY U.S.G.S. AND

4RFLA 794 403
MEAN
DECLINATION
1966
TIME NORTH
MAGNETIC N
2-02

ST VINCENT NATIONAL WILDLIFE REFUGE

UNITED STATES DEPARTMENT OF THE INTERIOR
FRANKLIN COUNTY, FLORIDA
FISH AND WILDLIFE SERVICE



LEGEND
REFUGE BOUNDARY

MEAN
DECLINATION
1966
4R FLA 794 403

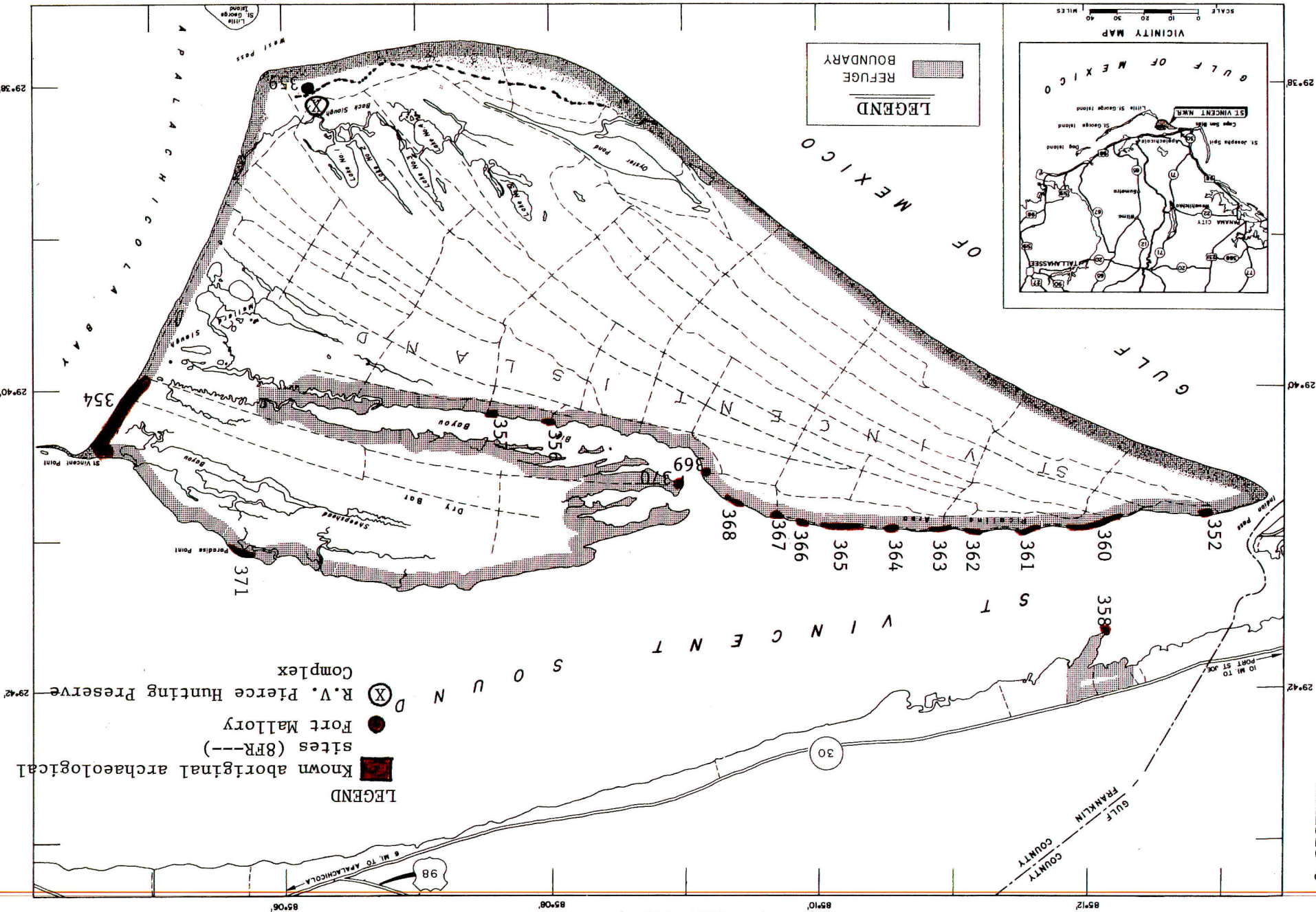
COMPILED IN THE DIVISION OF REALTY
FROM SURVEYS BY U.S.G.S. AND
AERIAL PHOTOGRAPHS
ATLANTA, GEORGIA
MARCH, 1967
REVISED: 10/86

ST VINCENT NATIONAL WILDLIFE REFUGE

UNITED STATES
FISH AND WILDLIFE SERVICE

FRANKLIN COUNTY, FLORIDA

DEPARTMENT OF THE INTERIOR



ATLANTA, GEORGIA

MARCH, 1967

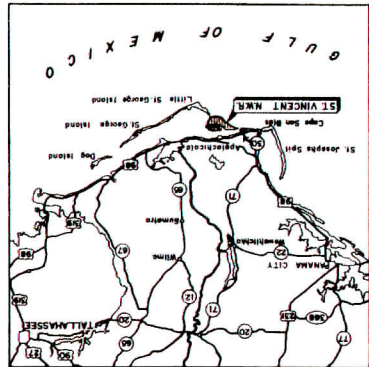
REVISED: 10/86

AERIAL PHOTOGRAPHS

FROM SURVEYS BY U.S.G.S. AND

COMPILED IN THE DIVISION OF REALTY

SCALE 0 10 20 30 40 MILES



LEGEND
REFUGES
BOUNDARY

Scale
0 1/4 1/2 1 2 MILES
0 10560 FEET

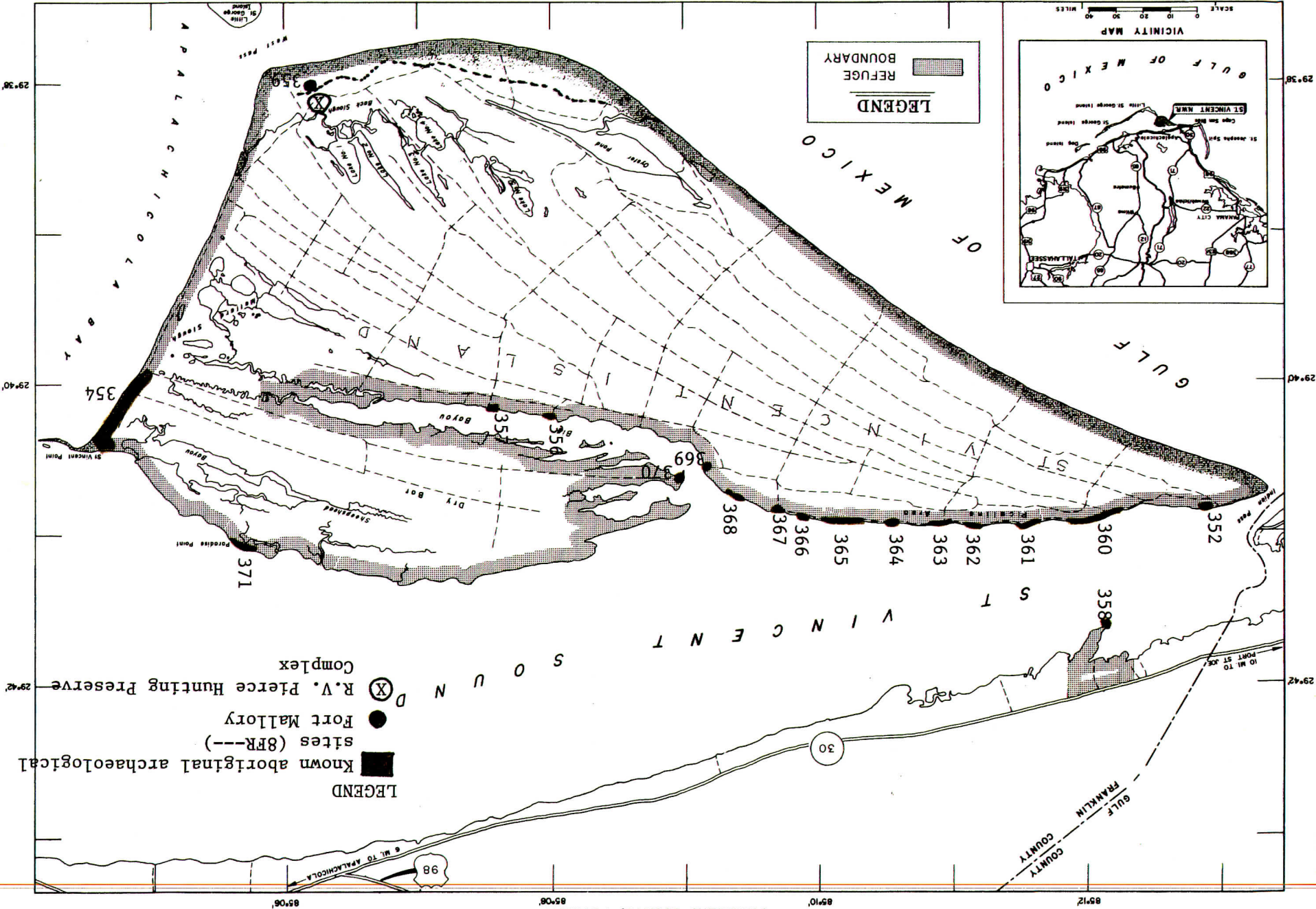
MEAN
DECLINATION
1966
4R FLA 794 403

ST VINCENT NATIONAL WILDLIFE REFUGE

UNITED STATES
FISH AND WILDLIFE SERVICE

FRANKLIN COUNTY, FLORIDA

DEPARTMENT OF THE INTERIOR



4R FLA 794 403

MEAN
DECLINATION
1966

Scale
0 1/4 1/2
0 2640 5280 10560 FEET
0 2 4 MILES

ATLANTA, GEORGIA
MARCH, 1967
REVISED: 10/86

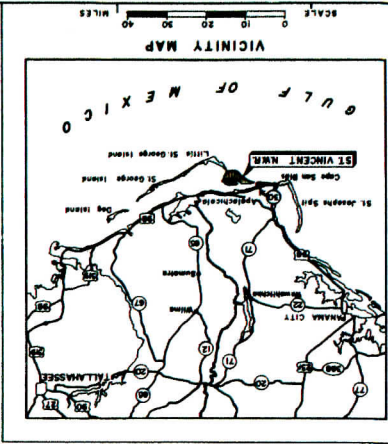
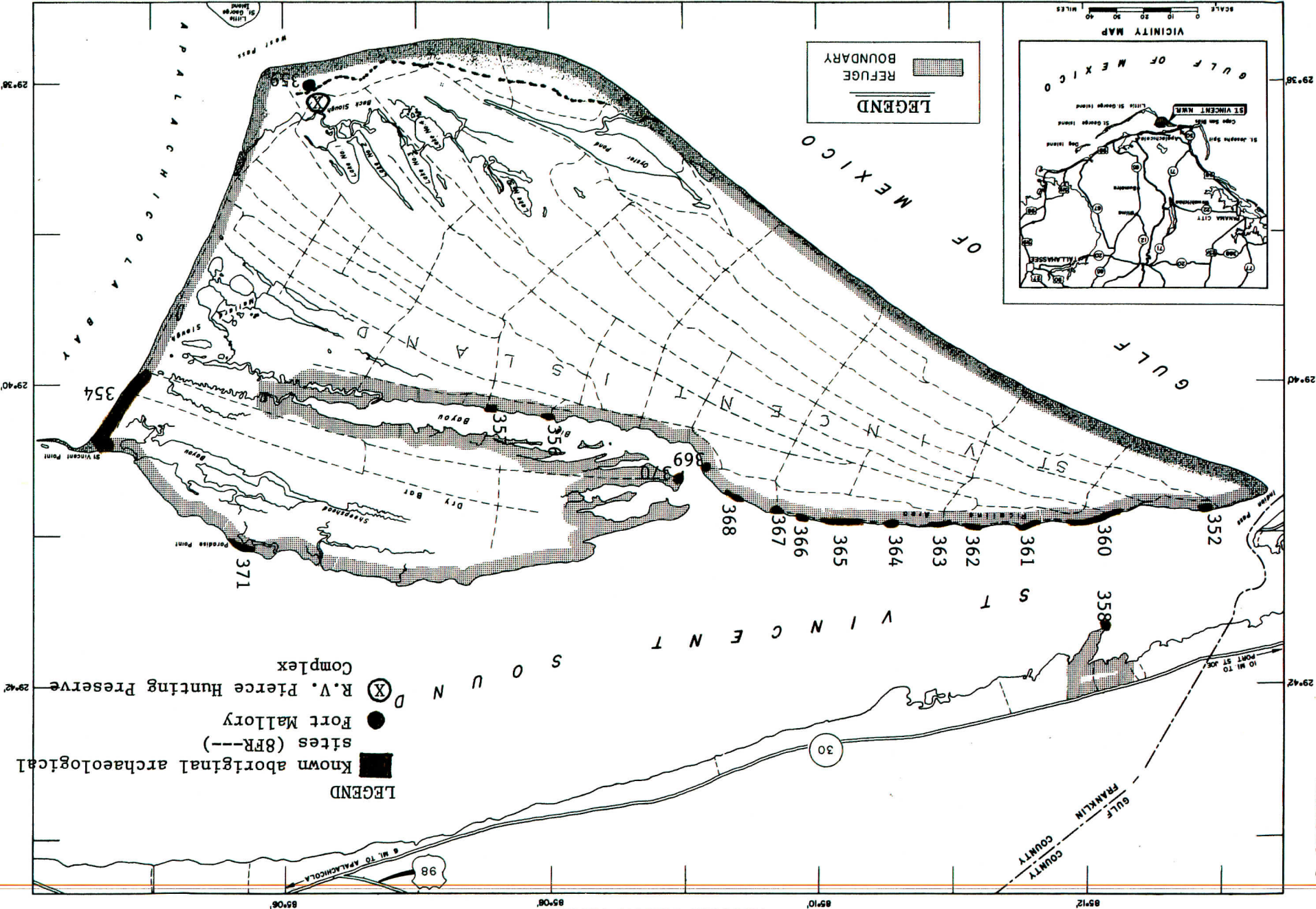
COMPILED IN THE DIVISION OF REALTY
FROM SURVEYS BY U.S.G.S. AND
AERIAL PHOTOGRAPHS

ST VINCENT NATIONAL WILDLIFE REFUGE

UNITED STATES
FISH AND WILDLIFE SERVICE

FRANKLIN COUNTY, FLORIDA

UNITED STATES
DEPARTMENT OF THE INTERIOR



UNITED STATES
FISH AND WILDLIFE SERVICE

LEGEND

- Known aboriginal archaeological sites (8FR---)
Fort Mallory
R.V. Pierce Hunting Preserve
Complex

compLex

to Mallory

es (8FR--)

⑩ R.V. Pierce Hunting Preserve

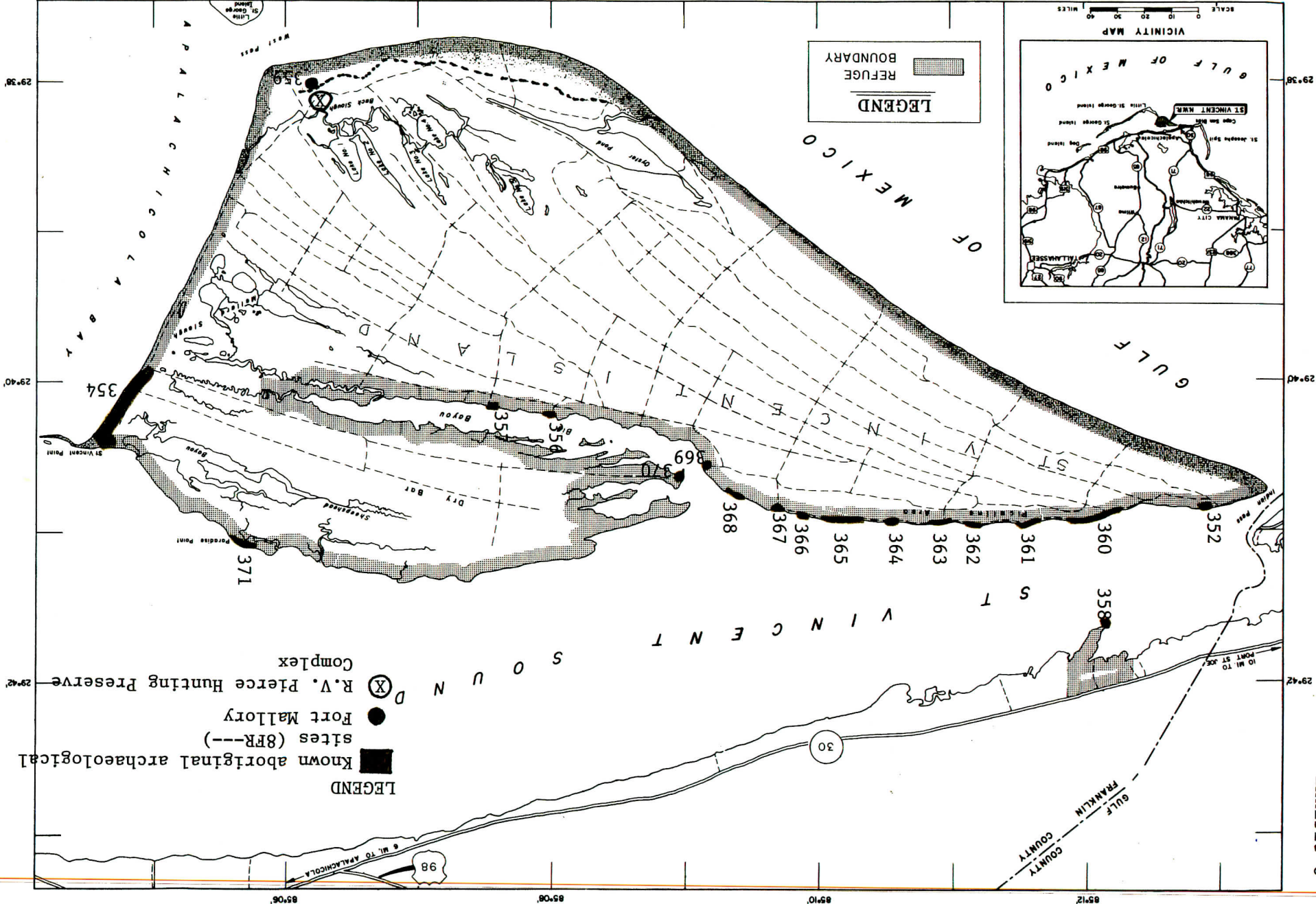
ST. VINCENT NATIONAL WILDLIFE REFUGE

FRANKLIN COUNTY, FLORIDA

UNITED STATES
DEPARTMENT OF THE INTERIOR

UNITED STATES
FISH AND WILDLIFE SERVICE

Exhibit 6



ST VINCENT NATIONAL WILDLIFE REFUGE

UNITED STATES
FISH AND WILDLIFE SERVICE

FRANKLIN COUNTY, FLORIDA

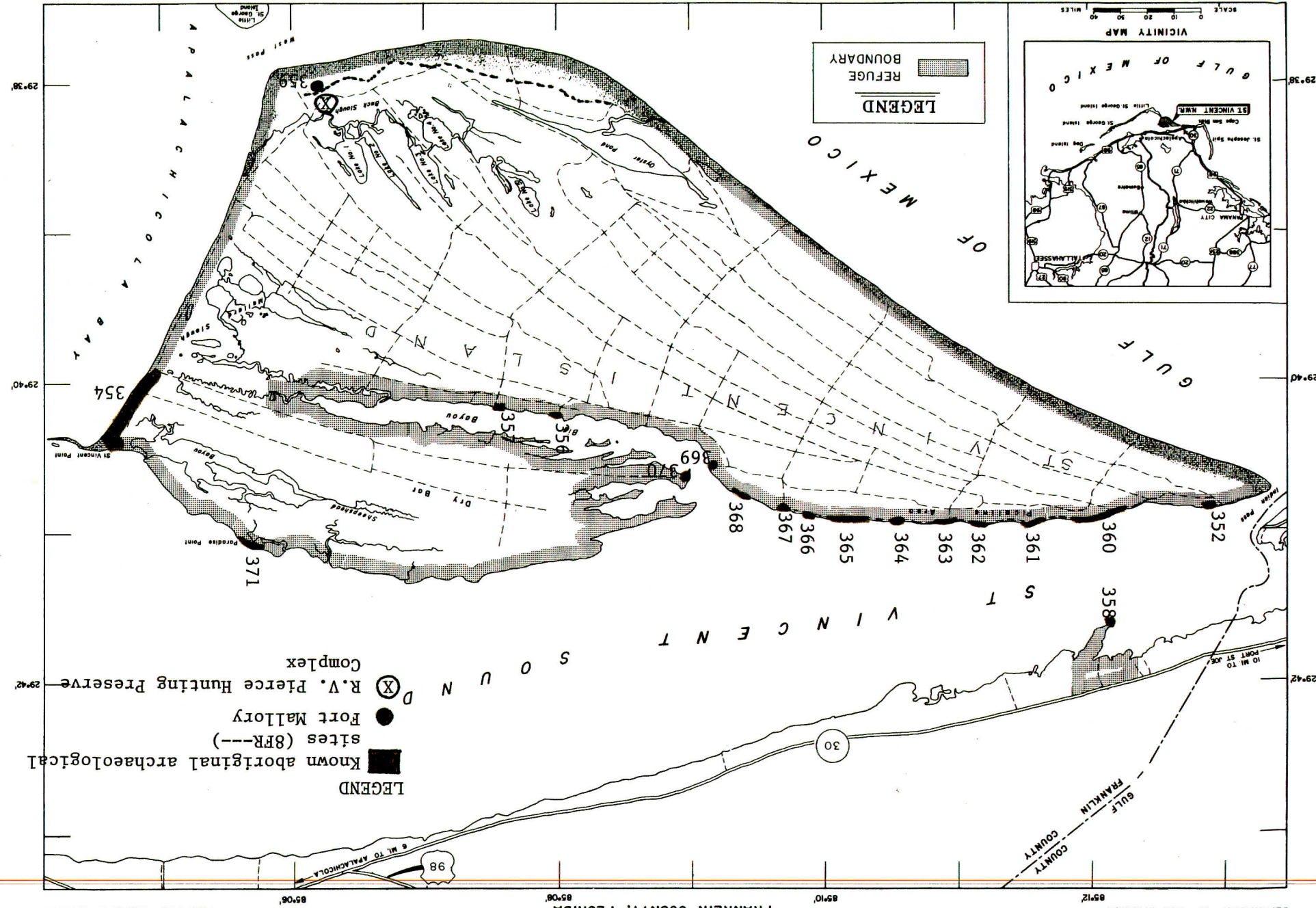
DEPARTMENT OF THE INTERIOR

LEGEND
■ Known aboriginal archaeological sites (8FR---)
● Fort Mallory
⊗ R.V. Pierce Hunting Preserve Complex

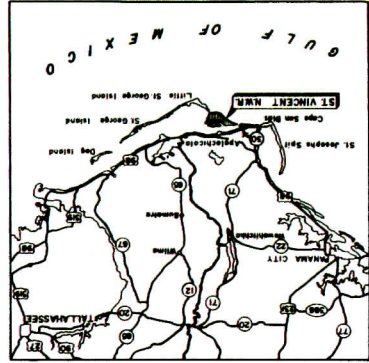
30

GULF
FRANKLIN
COUNTY

10 MI TO
POINT ST JOE



LEGEND
REFUGE
BOUNDARY



SCALE
0 10 20 30 40
MILES

COMPILED IN THE DIVISION OF REALTY
FROM SURVEYS BY U.S.G.S. AND
AERIAL PHOTOGRAPHS

ATLANTA, GEORGIA
REVISSED: 10/86
MARCH, 1967

Scale
0 1/4 1/2 1 2
MILES
0 2640 5280 10560
FEET

4R FLA 794 403

MEAN
DECLINATION
1966

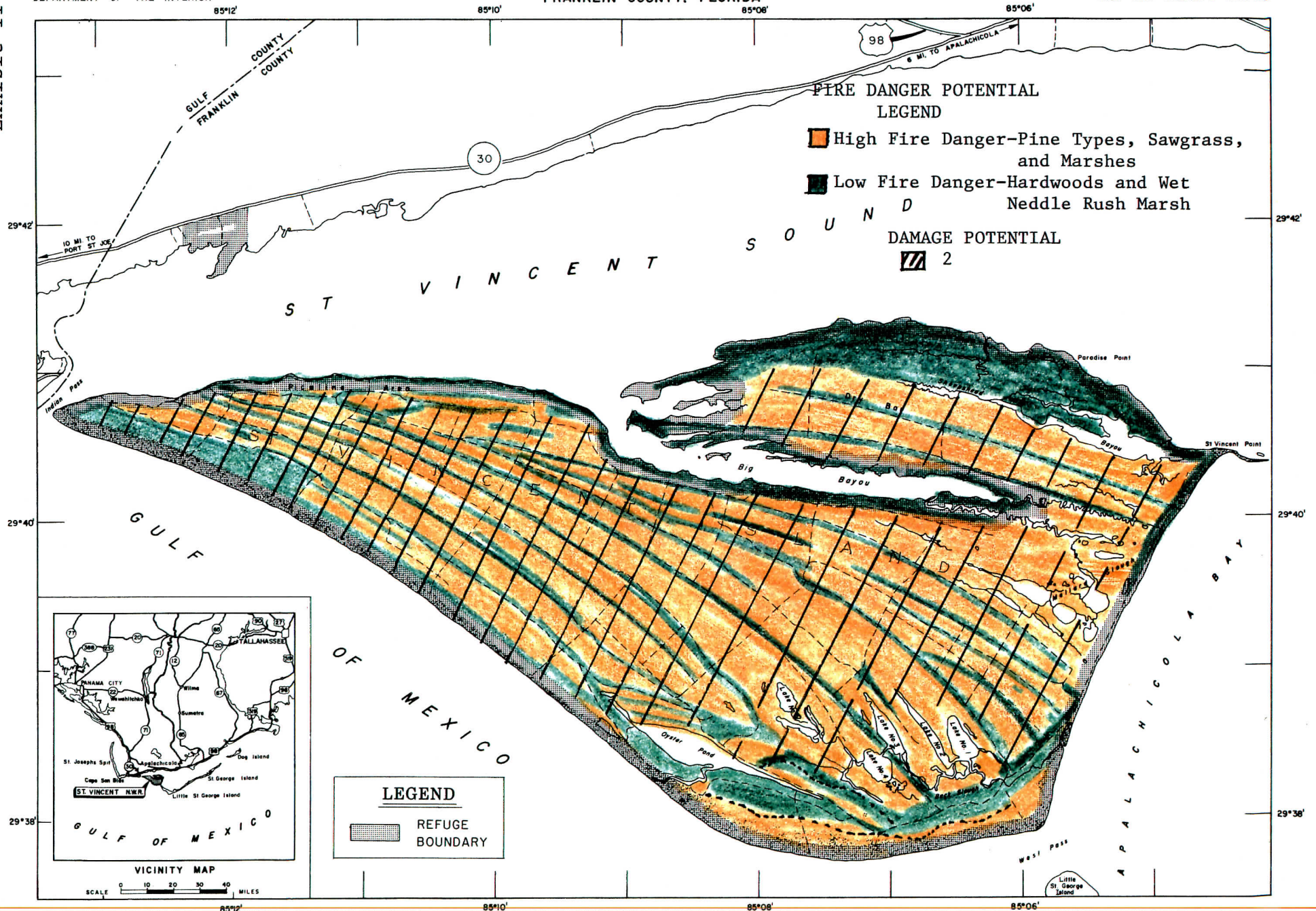
TRUE NORTH
MAGNETIC
2° 12'

ST. VINCENT NATIONAL WILDLIFE REFUGE

UNITED STATES
DEPARTMENT OF THE INTERIOR

FRANKLIN COUNTY, FLORIDA

UNITED STATES
FISH AND WILDLIFE SERVICE



COMPILED IN THE DIVISION OF REALTY
FROM SURVEYS BY U.S.G.S. AND
AERIAL PHOTOGRAPHS

ATLANTA, GEORGIA MARCH, 1967

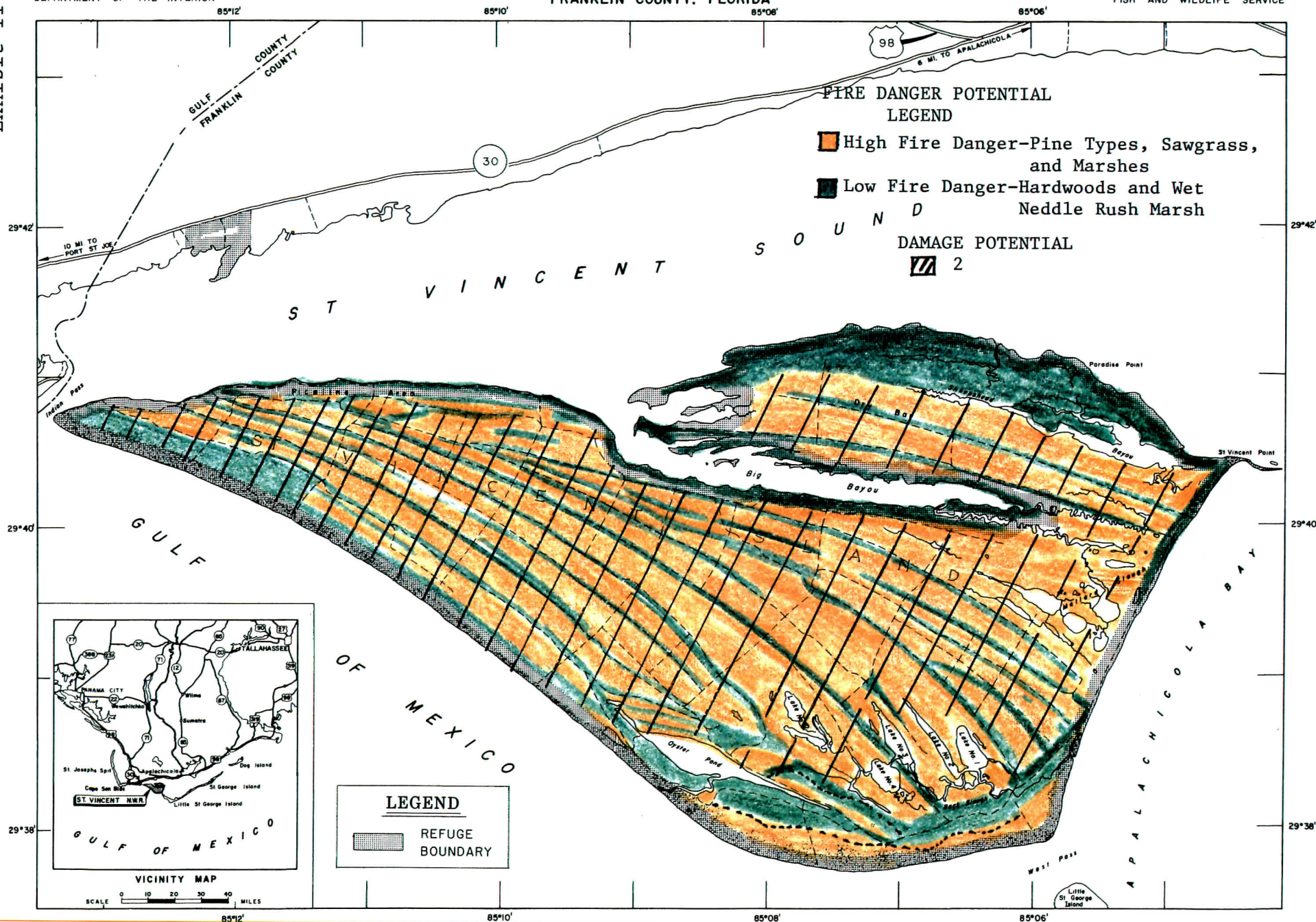
MEAN
DECLINATION
1966
4R FLA 794 403

ST. VINCENT NATIONAL WILDLIFE REFUGE

UNITED STATES
DEPARTMENT OF THE INTERIOR

FRANKLIN COUNTY, FLORIDA

UNITED STATES
FISH AND WILDLIFE SERVICE



COMPILED IN THE DIVISION OF REALTY
FROM SURVEYS BY U.S.G.S. AND
AERIAL PHOTOGRAPHS

ATLANTA, GEORGIA MARCH, 1967

Scale 0 2640 5280 10560 FEET
0 1/4 1/2 2 MILES

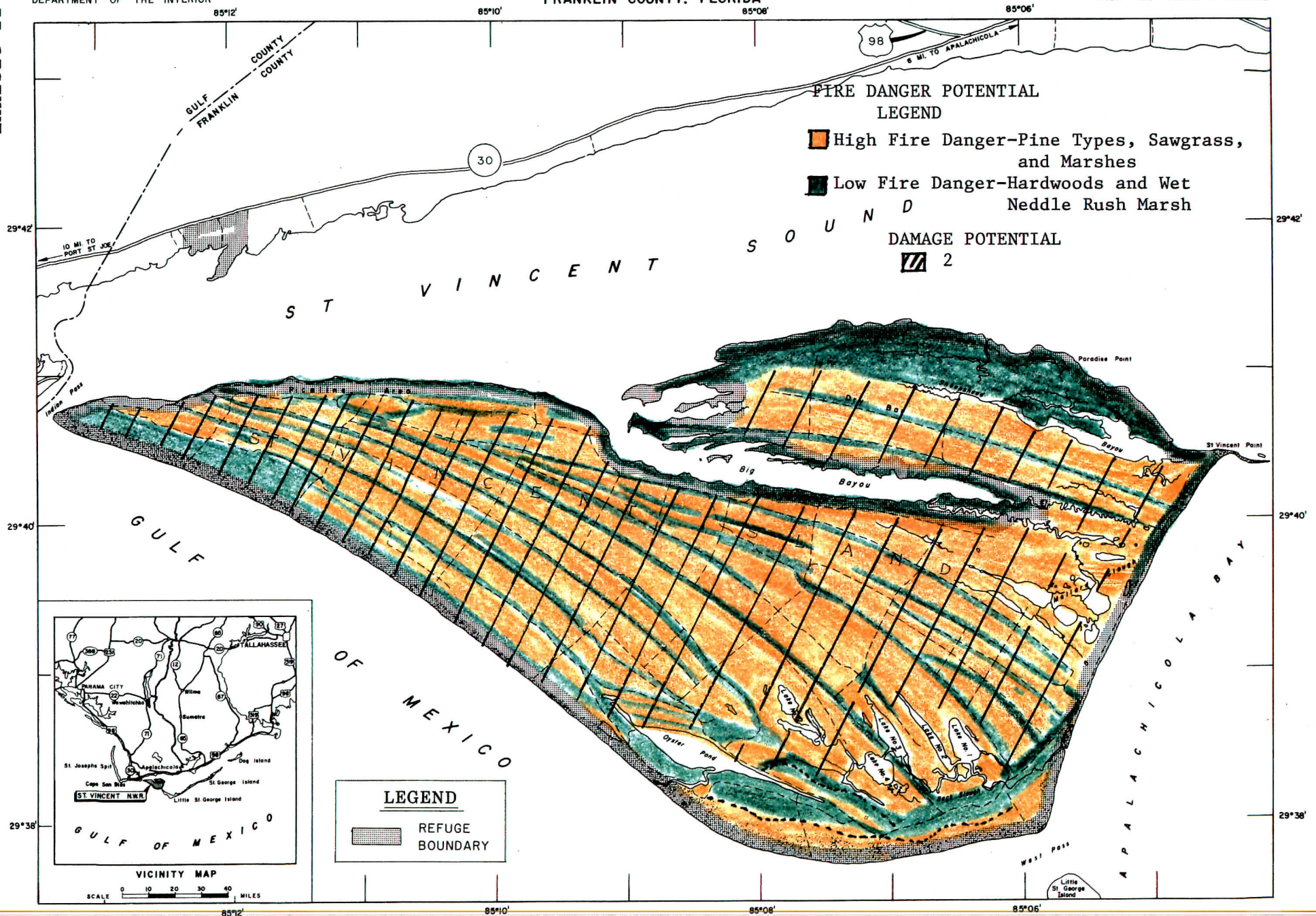
MEAN DECLINATION
1966
4R FLA 794 403

ST. VINCENT NATIONAL WILDLIFE REFUGE

UNITED STATES
DEPARTMENT OF THE INTERIOR

FRANKLIN COUNTY, FLORIDA

UNITED STATES
FISH AND WILDLIFE SERVICE



COMPILED IN THE DIVISION OF REALTY
FROM SURVEYS BY U.S.G.S. AND
AERIAL PHOTOGRAPHS

ATLANTA, GEORGIA

MARCH, 1967

Scale 0 2640 5280 10560 FEET
0 1/4 1/2 2 MILES

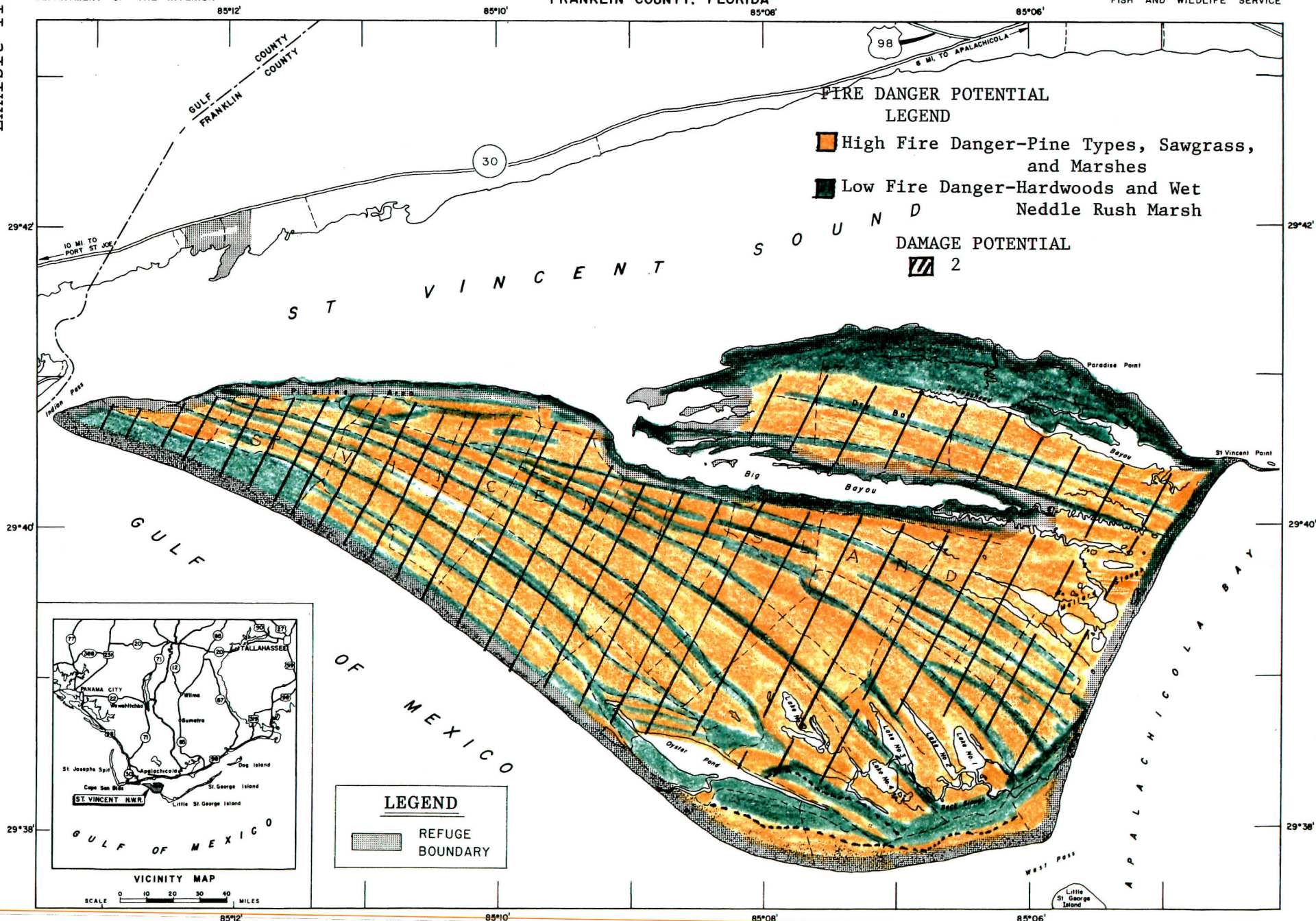
TRUE NORTH
MAGNETIC
MEAN
DECLINATION
1966
4R FLA 794 403

ST. VINCENT NATIONAL WILDLIFE REFUGE

UNITED STATES
DEPARTMENT OF THE INTERIOR

FRANKLIN COUNTY, FLORIDA

UNITED STATES
FISH AND WILDLIFE SERVICE



COMPILED IN THE DIVISION OF REALTY
FROM SURVEYS BY U.S.G.S. AND
AERIAL PHOTOGRAPHS

ATLANTA, GEORGIA MARCH, 1967

Scale 0 2640 5280 10560 FEET
0 1/4 1/2 2 MILES

MEAN
DECLINATION
1966
4R FLA 794 403