U.S. FISH AND WILDLIFE SERVICE SPECIES ASSESSMENT AND LISTING PRIORITY ASSIGNMENT FORM

Scientific Name:

Astragalus microcymbus

Common Name:

skiff milkvetch

Lead region:

Region 6 (Mountain-Prairie Region)

Information current as of:

04/08/2014

Status/Action

___ Funding provided for a proposed rule. Assessment not updated.

___ Species Assessment - determined species did not meet the definition of the endangered or threatened under the Act and, therefore, was not elevated to the Candidate status.

___ New Candidate

_X_ Continuing Candidate

___ Candidate Removal

> ___ Taxon is more abundant or widespread than previously believed or not subject to the degree of threats sufficient to warrant issuance of a proposed listing or continuance of candidate status
>
> ___ Taxon not subject to the degree of threats sufficient to warrant issuance of a proposed listing or continuance of candidate status due, in part or totally, to conservation efforts that remove or reduce the threats to the species
>
> ___ Range is no longer a U.S. territory
>
> ___ Insufficient information exists on biological vulnerability and threats to support listing
>
> ___ Taxon mistakenly included in past notice of review
>
> ___ Taxon does not meet the definition of "species"
>
> ___ Taxon believed to be extinct
>
> ___ Conservation efforts have removed or reduced threats

___ More abundant than believed, diminished threats, or threats eliminated.

Petition Information

___ Non-Petitioned

_X_ Petitioned - Date petition received: 07/30/2007

90-Day Positive:08/18/2009

12 Month Positive:12/15/2010

Did the Petition request a reclassification? **No**

For Petitioned Candidate species:

Is the listing warranted(if yes, see summary threats below) **Yes**

To Date, has publication of the proposal to list been precluded by other higher priority listing? **Yes**

Explanation of why precluded:

Higher priority listing actions, including court approved settlements, court-ordered and statutory deadlines for petition findings and listing determinations, emergency listing determinations, and responses to litigation, continue to preclude the proposed and final listing rules for this species. We continue to monitor populations and will change its status or implement an emergency listing if necessary. The Progress on Revising the Lists section of the current CNOR (http://endangered.fws.gov/) provides information on listing actions taken during the last 12 months.

Historical States/Territories/Countries of Occurrence:

- **States/US Territories**: Colorado
- **US Counties**:County information not available
- **Countries**:Country information not available

Current States/Counties/Territories/Countries of Occurrence:

- **States/US Territories**: Colorado
- **US Counties**: Gunnison, CO, Saguache, CO
- **Countries**:Country information not available

Land Ownership:

Bureau of Land Management (75 percent) and private (25 percent).

Lead Region Contact:

OFC OF THE RGNL DIR, Sarah Fierce, 303 236-4388, Sarah_Fierce@fws.gov

Lead Field Office Contact:

WSTRN CO ESFO, Gina Glenne, 970 243-2778 x 20, gina_glenne@fws.gov

Biological Information

Species Description:

Skiff milkvetch (*Astragalus microcymbus*) is a perennial forb (a plant that can live to more than 3 years of age and without grass-like, shrub-like, or tree-like vegetation) that dies back to the ground every year. The plant has slender stems that are sparsely branched with dark green pinnate leaves, with 915 leaflets arranged in an evenly spaced fashion along either side of a central axis. It is in the pea (Fabaceae) family. The spindly red to purple branches grow from 3060 centimeters (cm) (1224 inches (in.)) long to 30 cm (12 in.) high, and may trail along the ground, arch upwards, or stand upright, often being supported by neighboring shrubs. Flowers are small (0.5 cm (0.2 in.)), pea-like, are found at the end of branches in clusters of 714 flowers, and have white petals that are tinged with purple. Fruits are boat-shaped (hence the common name skiff and the Latin name *microcymbus* meaning small boat), grow to less than 1 cm (0.4 in.), are triangular in cross-section, and hang abruptly downward from the branches. These characteristics, particularly the plants diffuse branching, small white-purple pea-like flowers, and boat-like fruit pods distinguish this species from other milkvetch species in the area (description adapted from Peterson *et al. 1*981, pp. 57; Heil and Porter 1990, pp. 56; Isley 1998, p. 349).

Taxonomy:

The *Astragalus* or milkvetch genus is large, with over 1,500 species that are found on all continents except Antarctica and Australia, and with almost 600 species in the United States, primarily in the West (Isley 1998, p. 149). The genus is divided into many sections. Skiff milkvetch is not similar in appearance to other *Astragalus* species in the region. Its presumed closest relative (from the Strigulosi section of *Astragalus*) is found in New Mexico, with other relatives extending southward, and being found mostly in Mexico (Barneby 1964, p. 193; Isley 1998, pp. 349350). The taxonomic status of Skiff milkvetch has not been disputed, although the monophyly (all members descended from a single common ancestor) of the Strigulosi section, and the placement of Skiff milkvetch within the section has been debated (Spellenberg 1974, pp. 394395; Heil and Porter 1990, pp. 1213). For the purposes of this candidate notice of review, we consider skiff milkvetch to represent a valid species and, therefore, a listable entity.

Habitat/Life History:

Skiff milkvetch individuals live on average 24 years (with a range of 119+ years) (Denver Botanic Gardens [DBG] 2011, p. 5; DBG 2013; p. 14). The plant flowers from mid to late May into July (Heil and Porter 1990, p. 18; Japuntich 2010a, pers. comm.). Earlier flowering plants are reportedly larger and more vine-like, and July flowering plants are the smallest (Japuntich 2010a, pers. comm.; DBG 2013, p. 10).

Little is known of how skiff milkvetch reproduces. For example, we do not know if the plant requires pollinators, or what pollinators are important for reproduction. A single plant that was caged in 1980 did not produce fruit (Heil and Porter 1990, p. 18). Although this was suggested as evidence that the plant may require pollinators, we believe that this speculation is premature, because the study was completed for only one individual. Studies of other milkvetch species have found some species to be totally reliant on pollinators, and others to be somewhat self-compatible (able to produce seed without pollen from a different plant) but still relying on pollinators to some degree (Karron 1989, p. 337; Kaye 1999, p. 1254). Milkvetch species with limited ranges are somewhat more self-compatible than wider ranging relatives (Karron 1989, p. 337).

Several pollinators have been observed visiting skiff milkvetch, suggesting that pollinators may be important for reproduction, but little is known about what pollinators these are (with the exception of the two listed

below) and which are most important. Two insects that regularly visit the flowers of skiff milkvetch were collected in 1989 (Heil and Porter 1990, pp. 1819). One visitor was a small, black carpenter bee, *Ceratina nanula* that was collected from 3 sites (Heil and Porter 1990, pp. 1819), and is known from at least 11 western States (Discover Life 2010, p. 1). The other visitor was a small, yellow and brown satyr butterfly, *Coenonympha ochracea* ssp. *ochracea*, a species of the Rocky Mountains (Heil and Porter 1990, p. 19). We expect there are more pollinators than these two species, based on the limited number of observations and collections to date (Heil and Porter 1990, pp. 6, 18-19; Sherwood 1994, p. 12), and because other milkvetch species are visited by many different pollinator species (Karron 1989, p. 322; Kaye 1999, pp. 12511252; Sugden 1985, p. 303).

Fruits of skiff milkvetch have been observed as early as late-May, are always present by mid-June, with peak fruiting occurring in mid-July, and all fruits falling off the plants by late-August (Heil and Porter 1990, p. 18). Fruit production varies greatly. For example, during a life-history study (discussed in further detail in Distribution and Abundance below), no fruits were counted in 2002, and 33,877 fruits were counted in 2008 (DBG 2010a, p. 5; DBG 2011, p. 19). In the same 19-year life history study (19952014), fruit production was high in only 4 years: 1995, 1997, 2008, and 2009 (DBG 2011, p. 19; DBG 2013, p. 11). This type of synchronous seeding is sometimes referred to as mast seeding or mast years. Mast seedings may be a strategy to release enough seeds to feed seed predators that are kept at lower numbers in years with little or no seed production, while still allowing other seeds to germinate. Alternatively, it may be a product of increased pollination success (Crone and Lesica 2004, p. 1945). Fruit production is highest when the number of plants with above-ground growth is highest (DBG 2011, p. 6). Fewer fruits are produced with higher maximum temperatures from March through July. Increased rainfall in August of the previous year results in significantly fewer fruits the following season. And, increased rainfall during May, just prior to flowering leads to increased fruit production (DBG 2011, p. 6). In addition, the number of fruits produced is reduced as browsing increases (DBG 2011, pp. 6-7).

Seed dispersal mechanisms have not been researched, but wind and rain are considered candidates (Heil and Porter 1990, p. 19). Seed dormancy, seed survival, and seed longevity in the soil are unknown. We do not know if specific cues (e.g., temperature, precipitation, or seed coat alterations) are needed to break seed dormancy. Seed bank studies for other milkvetch species indicate that the group generally possesses hard impermeable seed coats with a strong physical germination barrier. As a result, the seeds are generally long-lived in the soil, and only a small percentage of seeds germinate each year (summarized in Morris *et al*. 2002, p. 30). Conversely, the researchers looked at soil cores taken from skiff milkvetch monitoring sites and found only one seed. The authors concluded that skiff milkvetch does not have an active seed bank (DBG 2010a, p. 6; DBG 2011, p. 7). More research is needed to better understand the seed banks role in the life history of the species.

Skiff milkvetch individuals exhibit prolonged dormancy (remaining underground throughout a growing season). This trait may help a species better cope with drought or resource-limiting conditions (Lesica and Steele 1994, pp. 209210). Between 7 and 63 percent of skiff milkvetch individuals are dormant in a given year (DBG 2011, p. 18). Dormancy varies significantly from year to year and between plots (DBG 2011, p. 18). Of the individuals that exhibited prolonged dormancy, 54 percent remained dormant for 1 year, 10 percent were dormant for 2 years, with a decreasing percentage of individuals remaining dormant for each successively longer time period to 11 years (DBG 2008, p. 6). These numbers for prolonged dormancy are not definitive because researchers are unable to say with certainty if a plant returning to a spot where an individual was previously found is a new individual or an individual returning from prolonged dormancy (DePrenger-Levin 2010a, pers. comm.). Larger annual maximum monthly temperatures (and especially maximum temperatures in April) result in more dormant individuals and higher annual moisture (and especially higher precipitation in April) results in fewer dormant individuals (DBG 2011, p. 6).

Skiff milkvetch is found in the sagebrush steppe ecosystem at elevations of 2,3772,597 meters (m) (7,7008,520 feet (ft)). The plant is most commonly found on rocky or cobbly, moderate to steep (938 degrees) slopes of hills and draws (Heil and Porter 1990, p. 16), although there are some sites that are flat.

Plants are generally found on southeast to southwest aspects, but are occasionally found on northern exposures (Heil and Porter 1990, p. 13). The average annual precipitation is around 25 cm (10 in.) a year, and is fairly consistently spread across the year, except for July and August when roughly twice the precipitation falls compared to the other months (WRCC 2010a, pp. 3, 8). Snow falls in the winter and remains on the ground from November/December through March/April (WRCC 2010a, pp. 3, 8). Winters are cold with an average daily high in January of -3 °C (26.5 °F) and an average daily low of -20 °C (-4.0 °F). Summers are warmer. July is the hottest month with an average daily high of 27 °C (81 °F) and an average daily low of 6 °C (44 °F) (WRCC 2010b, pp. 38).

Skiff milkvetch is found in open park-like landscapes dominated by several sagebrush species, cacti, sparse grasses, and other scattered shrubs. Shrubs are primarily represented by *Artemisia tridentata* ssp. *vaseyana* (mountain big sagebrush), *Artemisia tridentata* ssp. *wyomingensis* (Wyoming sagebrush), *Artemisia frigida* (fringed sagebrush or prairie sagewort), and *Artemisia nova* (black sagebrush); yucca and cacti include *Yucca harrimaniae* (Spanish bayonet), and *Opuntia polyacantha* (plains pricklypear); grasses most commonly include *Achnatherum hymenoides* (formerly *Oryzopsis hymenoides*Indian ricegrass), *Elymus elymoides* (formerly Sitanion hystrixsquirreltail), *Hesperostipa comata* (formerly *Stipa comata*needle and thread grass), and *Poa sp*. (fescue); and the most common forbs include *Cryptantha cinerea* (James Cryptantha) and *Penstemon teucrioides* (germander beardtongue). Other shrubs and small trees found within skiff milkvetch habitat include *Ribes cereum* (wax currant), *Symphoricarpos oreophilus* (mountain snowberry), and *Juniperus scopulorum* (Rocky Mountain juniper).

Soils are well drained and vary from sandy to rocky, but are primarily a thin cobble-clay loam (Heil and Porter 1990, p. 13). The primary soils within skiff milkvetch units are stony rock land (46 percent), Lucky-Cheadle gravelly sandy loams with 545 percent slopes (39 percent), alluvial land (8 percent), and Kezar-Cathedral gravelly sandy loams with 535 percent slopes (4 percent) (Natural Resource Conservation Service (NRCS) 2008; Service 2010a, pp. 1213). Geologically, skiff milkvetch is associated with: (1) felsic and hornblendic gneiss (metamorphic from igneous) substrates; (2) granitic (igneous) rocks of 1,700 million-year age group; and (3) biotitic gneiss, schist, and migmatite (sedimentary) substrates with 52, 37, and 11 percent, respectively, in each geology (Knepper *et al.* 1999, pp. 2122; Service 2010a, pp. 1011).

The areas where skiff milkvetch are found are generally distinct from surrounding habitats. They are more sparsely vegetated, drier than surrounding areas, more heavily occupied by cacti, and appear to have some specific soil properties as described above. This habitat is limited and patchily distributed on the landscape.

Historical Range/Distribution:

Skiff milkvetch was discovered in 1945 by Rupert Barneby roughly 6 kilometers (km) (4 miles (mi)) west of Gunnison, Colorado (Barneby 1949, pp. 499500). The species was not located again until 1955 by the Colorado botanical expert William Weber, who originally considered it to be nonnative because of its dissimilarity to the other numerous milkvetch species in the region (Barneby 1964, p. 193). Both of these early collections were from alongside Highway 50 near Gunnison, Colorado, at a location that has likely been destroyed. The plant was not located in its more intact and native habitat along South Beaver Creek until Joseph Barrell rediscovered the species in 1966 (Barrell 1969, p. 284; Colorado Natural Heritage Program (CNHP) 2010a, p. 14).

Given that skiff milkvetch was not discovered until 1945 and not located outside the type locality until 1966, it is difficult to know what the historical range of the species was. Only one site, the type locality, is considered historic, because the site has not been seen in over 20 years (since 1985). This site was partially searched (because of private land access) in 1994 when plants were not found again, and there have not been subsequent visits. Otherwise, the historic range, as far as we know, is similar to the current range discussed below.

Current Range Distribution:

We use several terms to discuss various sizes or groupings of skiff milkvetch individuals: Element Occurrence, site, polygon, point, and units. We consider the term Element Occurrence synonymous with population and it is further defined below. Within a population, various smaller sites have been hand drawn on maps between 1955 and 1994 and counted or tracked by site. To distinguish these older sites from more recent Global Positioning System (GPS) mapping efforts, we have used the term polygon (circles around clusters of individuals) or point (points representing one or a few plants within the immediate area) to describe data that was collected after 2003 with a GPS unit. Finally, we have taken the polygons and points and created units on which to conduct our spatial analyses for this species assessment. The reasons for creating these units are described in further detail below.

The Colorado Natural Heritage Program (CNHP), the agency that tracks rare plant species in the State of Colorado, operates within the national NatureServe network and follows NatureServe protocols. NatureServe guidelines on designating Element Occurrences state they are to be designated to best represent individual populations, and are typically separated from each other by barriers to movement or dispersal (NatureServe 2002, p. 11).

Skiff milkvetch has a limited range. It is found in an area roughly 19 km (12 mi) from east to west and 16 km (10 mi) from north to south (Figure 1). The species is known primarily from Gunnison County with one site located in Saguache County. The majority of sites and individuals are along South Beaver Creek just southwest of Gunnison, Colorado. The species occurs on lands managed by the Bureau of Land Management (BLM) Gunnison Resource Area and adjacent private lands. Within known areas, skiff milkvetch has a spotty distribution, most likely linked to the habitat being spotty on the landscape (Heil and Porter 1990, p. 16). Using the highest counts across years and across all sites, we estimate the total maximum historic population to be around 24,195 individuals in 7 populations (Table 1; Service 2012, pp. 1-6). However, more recent counts indicate there are substantially fewer individuals than this today (DBG 2010a, p. 7; BLM 2010, p. 3). We estimate skiff milkvetch occupied roughly 34 hectares (ha) (83 acres (ac)) in 2008 (BLM 2010, pp. 810). In previous estimates based on the hand-drawn maps, skiff milkvetch occupied roughly 131 ha (324 ac) (CNHP 2010a).

TABLE 1. Summary of skiff milkvetch populations (Element Occurrences) (CNHP 2012, pp. 1-16; Service 2012, pp. 1-6).

Population Name	Population #	# of Sites (pre-2004)	Estimated # of Individuals	Ownership	Population Rank
Beaver Creek SE	9	unknown	25	private	Historic
Henry	10	1	500+	BLM	BC
Gold Basin Creek	1	4	5,500+	BLM	AB
South Beaver Creek	2	39	16,800+	BLM/ private	A
Cebolla Creek South	none	none	unknown	private	C or D
Cebolla Creek North	45	none	100++	BLM	BC
Wildcat Gulch	46	none	1,200	BLM	B
Total		45	24,125+		

Population rankings are categorized from A through D, with A ranked occurrences generally representing higher numbers of individuals and higher quality habitat, and D ranked occurrences generally representing lower numbers of individuals and lower quality (or degraded) habitat. A historic rank (H) indicates an occurrence that has not been visited in over 20 years.

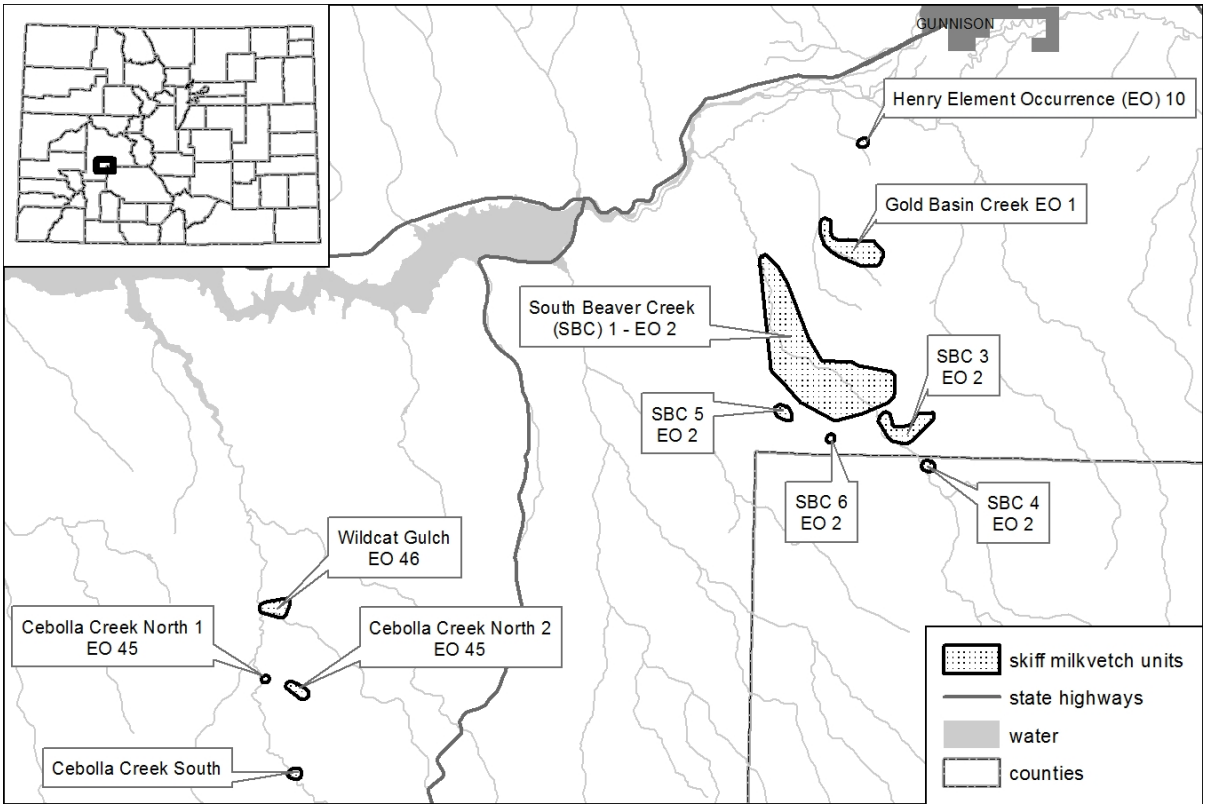

FIGURE 1. Current distribution of skiff milkvetch (BLM 2010, pp. 7-10; DePrenger-Levin 2010b, pers. comm.; 2010c, pers. comm.; 2010d, pers. comm.; Langton 2011, pp. 1-10; CNHP 2012, pp. 1-16).

The CNHP defines an Element Occurrence of skiff milkvetch as any naturally occurring population that is separated by a sufficient distance or barrier from a neighboring population. More specifically, for skiff milkvetch, a population is separated by 1.6 km (1 mi) or more across unsuitable habitat, or 3.2 km (2 mi) across apparently suitable habitat (CNHP 2010b, p. 1). Given this definition, the CNHP has six populations of skiff milkvetch in its database (CNHP 2010b, p. 2). Of these six populations, one (likely the type locality) has not been found again since 1985 and is considered historic. This site was partially searched (because of private land access) in 1994 and not found again, although there have not been subsequent visits. It is considered historic because it has not been seen in 20 years. The site along Cebolla Creek has not yet been incorporated into the CNHPs database, but when incorporated will comprise a separate population based on the separation distances described above.

While individuals of the species have been lost, we are unaware of the loss of any skiff milkvetch populations, although we are unsure of the status of Beaver Creek Southeast population since it has not been found again in over 20 years. Four skiff milkvetch populations comprise multiple sites (Gold Basin Creek, South Beaver Creek, Cebolla Creek North, and Wildcat Gulch), and a few of these sites may have been extirpated (locally extinct). Site revisits using more accurate GPS mapping equipment from 20042008 generally found historical sites but decreased the overall footprint of most sites into smaller polygons and points. We roughly estimate the new mapping of polygons and points generally represents a reduction of about 75 percent in aerial extent from the original sites. We are unsure if the reduction of the site footprints is because of an actual contraction in the size of the sites, if the sites moved over time, or if it is an artifact of more precise mapping. We expect it may be a combination of all three. At three sites in the South Beaver Creek area, no plants were found again despite several survey efforts; the species may have been extirpated at these sites (Service 2012, pp. 1-6; BLM 2010, pp. 710; DePrenger-Levin 2010b, pers. comm.). In an extreme example, one site along South Beaver Creek (02303331975) was reduced from a larger 4-ha (10-ac) site to two small polygons that are 97 percent smaller than previously mapped (Service 2012; pp. 16; BLM 2010, pp. 710). It is likely that sites may shift and move given climatic and dispersal patterns (BLM *in litt*. 2012, p. 2). Although, based on repeat surveys over 30 years, we expect that these shifts occur slowly over time.

The lumping of sites into populations makes sense biologically because populations generally represent areas where genetic exchange is possible. However, past mapping efforts, site assessments, and count data have often been collected for smaller sites within a population (Service 2012, pp. 1-6). The information gathered for these smaller sites is essential for tracking the status of the species but is somewhat problematic for an over-arching analysis for several reasons. First, the confusion between numbering protocols makes it difficult to ensure that particular counts, habitat specifics, or threats discussed by different sources are from the same sites. Second, mapping methodologies have resulted in varying delineations, especially with the advent of GPS technology.

For our analyses in this species assessment, we evaluated the sites, polygons, and points within skiff milkvetch populations, and created what we call units from which to conduct our analysis. We did this for several reasons: (1) To simplify the problems associated with tracking sites (i.e., different sources used different descriptors, making it difficult to ensure that they were talking about the same site); (2) to more broadly characterize and analyze the threats to the species habitat (we believe that sites, polygons, and points are too fine scale); (3) because the polygons mapped in 2008 were on average much smaller than the original hand-drawn sites, we wanted to include more of the potential or previously occupied habitat rather than restricting our analysis to the 2008 mapped polygons; and (4) to provide for a more detailed analysis than would occur if we were to look at populations. To designate the units, we drew a perimeter around all GPS-derived polygons and points that were within 200 m (656 ft) of one another, and then buffered each perimeter by an additional 100 m (328 ft) (Figure 1; Table 2). This 100-m (328-ft) buffer was included so that previously occupied habitat, as drawn on maps, fell within the boundaries of these units. As a result of this exercise, all of the sites within the Gold Basin Creek population were lumped. As shown in Figure 1 above, this methodology divided the South Beaver Creek population into six separate units. The Beaver Creek Southeast population, located entirely on private land, is not included in our units because we are unsure of its exact location and current existence.

TABLE 2. Skiff milkvetch units for our spatial analysis in this candidate notice of review (Service 2012, pp. 1-6).

UNIT NAME	Population #	Est # of Individuals	Acres	Hectares	Ownership
Beaver Creek SE	9	25	Unknow	Unknow	private
Henry	10	500	15	6	BLM
Gold Basin Creek	1	5,500	271	110	BLM
South Beaver Creek 1 (merged units 1 and 2)	2	11,700	1,735	702	68% BLM 32% private
South Beaver Creek 3	2	3,100	183	74	99% BLM 1% private
South Beaver Creek 4	2	800	24	10	25% BLM, 75% private
South Beaver Creek 5	2	1,200	41	17	BLM
South Beaver Creek 6	2	unknown	11	5	BLM
Cebolla Creek South	none	unknown	25	10	13% BLM, 87% private
Cebolla Creek North	45	100++	59	24	96%BLM 4% private
Wildcat Gulch	46	700-1200	84	34	87% BLM 13% private
	TOTAL	34,125	2,448	992	75% BLM, 25% Private

Population Estimates/Status:

The CNHP assigns overall species ranks for rare plants within the State of Colorado. Skiff milkvetch has a Global rank of G1 indicating the species is critically imperiled across its range, and a State rank of S1 indicating the species is critically imperiled within the State of Colorado (CNHP 2010b, pp. 1, 5). Since the species is known only from the State of Colorado, the State (S) and Global (G) ranks are the same.

Comprehensive surveys for skiff milkvetch were conducted in 1989 (BLM 1989a, pp. 131) and 1994 (Sherwood 1994, pp. 124). In 2008, the BLM conducted a comprehensive mapping effort without counts or population assessments (BLM 2010, p. 3). Several other efforts have counted individuals within certain sites (Japuntich 2010b, pers. comm.; DePrenger-Levin 2010b, pers. comm.; 2010c, pers. comm.; 2010d, pers. comm.; Service 2012, pp. 1-6; DePrenger-Levin 2012, pers. comm.). Count data from various sites are difficult to compare because there is no way of knowing if two observers, during different years, travelled across similar areas, and if the effort between the two counts was similar. In general, counts in 1994 were higher than 1989 (Sherwood 1994, p. 13; Service 2012, pp. 16). Several other observers have subsequently returned to these sites and found that skiff milkvetch numbers in 2004, 2005, 2007, 2008, and 2010 were much lower than those of 1994 and the 1980s, with many sites shrinking from thousands to hundreds of individuals (DBG 2010a, p. 7; BLM 2010, p. 3; Service 2012, pp. 16). Site counts and estimates from the 1980s and 1990s often reported the number of skiff milkvetch individuals as more than 500, and sometimes as more than 2,000 individuals. Most counts in the last 7 years have been far less, generally under 150 individuals with only 1 count over 400 individuals (Service 2012, pp. 16). Surveys in 2011 discovered several new sites. As a result of these surveys, we have merged the South Beaver Creek Units 1 and 2, and have expanded the South Beaver Creek Unit 4. In addition, two new sites were discovered along Cebolla Creek (Figure 1) (CNHP 2012, pp. 1-16). In 2012 and 2013, likely because of the drought, plant numbers were so low that several populations could not be relocated. Because of these low numbers, few to no plants were located in 2012 and 2013 at any site, and no surveys for new sites were completed (Japuntich 2013, pers. comm.; Japuntich 2014, pers. comm.).

In 1989, the BLM developed a protocol to provide long-term trend data for selected populations of skiff milkvetch (BLM 1989b, pp. 14). They applied the protocol in select locations in 1990, 1994, and 2008. The number of individuals between 1990 and 2008 was not statistically different, and both years had similar low annual precipitation (20 cm (8 in.)) compared to the average of 25 cm (10 in.) (Service 2010c, pp. 18; DBG 2010a, p. 12; Western Regional Climate Center [WRCC] 2010c, pp. 18). However, there were significantly more plants in 1994 (three to four times) than either 1990 or 2008. Precipitation was higher in 1994, roughly 10 cm (4 in.) more than in 1990 or 2008 (WRCC 2010c, pp. 18). 2012 was an especially bad year for skiff milkvetch; only 32 individuals were found across 4 transects, compared to a high of 1463 individuals across the same 4 transects in 1994 (BLM *in litt*. 2012, p. 2; Kuhn 2012, pers. comm.). In 2013, 153 individuals were counted across the 4 transects (Japuntich 2014, pers. comm).

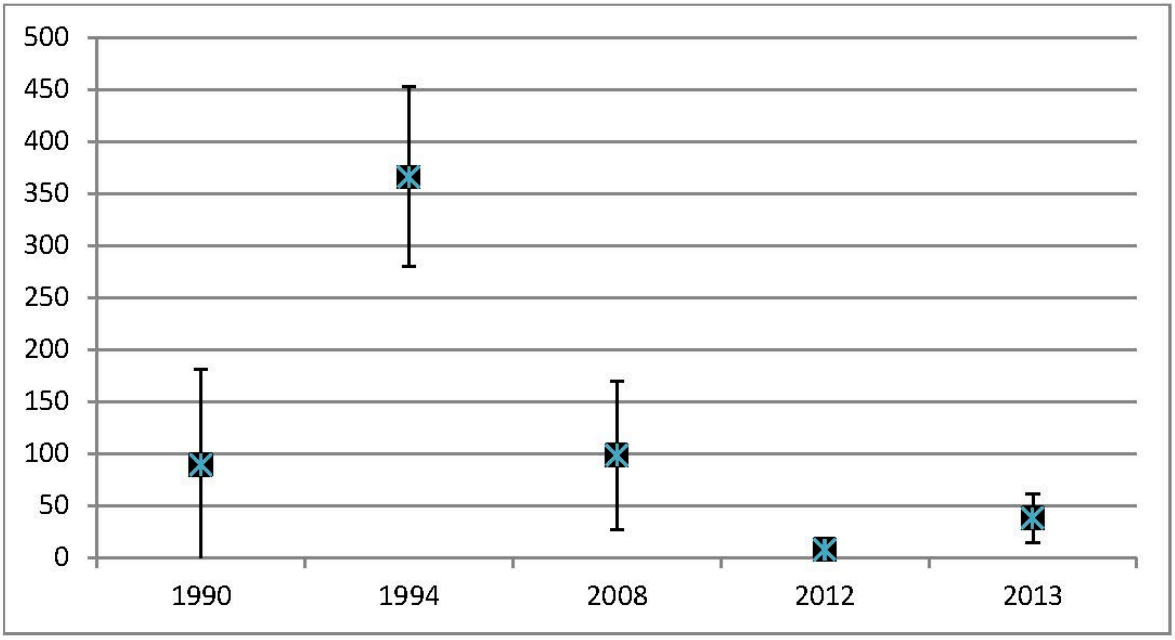

FIGURE 2. Total number of above-ground skiff milkvetch individuals from 1990, 1994, 2008, 2012, and 2013 across 4 BLM transects (BLM *in litt*. 2012, p. 2; Kuhn 2012, pers. comm.; Japuntich 2014, pers. comm.).

The DBG has been monitoring skiff milkvetch annually since 1995 (Figure 3) (Carpenter 1995, pp. 17; DBG 2003, pp. 123; 2007, pp. 116; 2008, pp. 120; 2010a, pp. 117; DBG 2011, pp. 1-20; DePrenger-Levin 2012, pers. comm.; Kao 2013, pers. comm.; DBG 2013, pp. 1-40). DBG has found that the long-term growth rate is stable (lambda =1.04) (DBG 2013, p. 9). However, there is a significant (p-value <0.001) downward trend over the 17 years, although the r^2 value is low (r^2=0.06) (DePrenger-Levin 2014, pers. comm). R^2 values are a measure of how well a relationship fits a model (in this case a line). The low r^2 value indicates that it is likely there is not a good linear relationship explaining the variance, likely because of climatic factors. Numbers were lower in 2012 than any other year of the study (Kao 2013, pers. comm.). We are concerned about the numbers of individuals in 2012 and 2013. However, we would like to see how the population responds in the next several years before judging the severity of the decline. The number of dormant individuals are unknown for the first and last years of the study (1995 and 2013) because of problems associated with finding dormant individuals in the first year, and because dormant individuals cannot be distinguished from dead individuals in the last year.

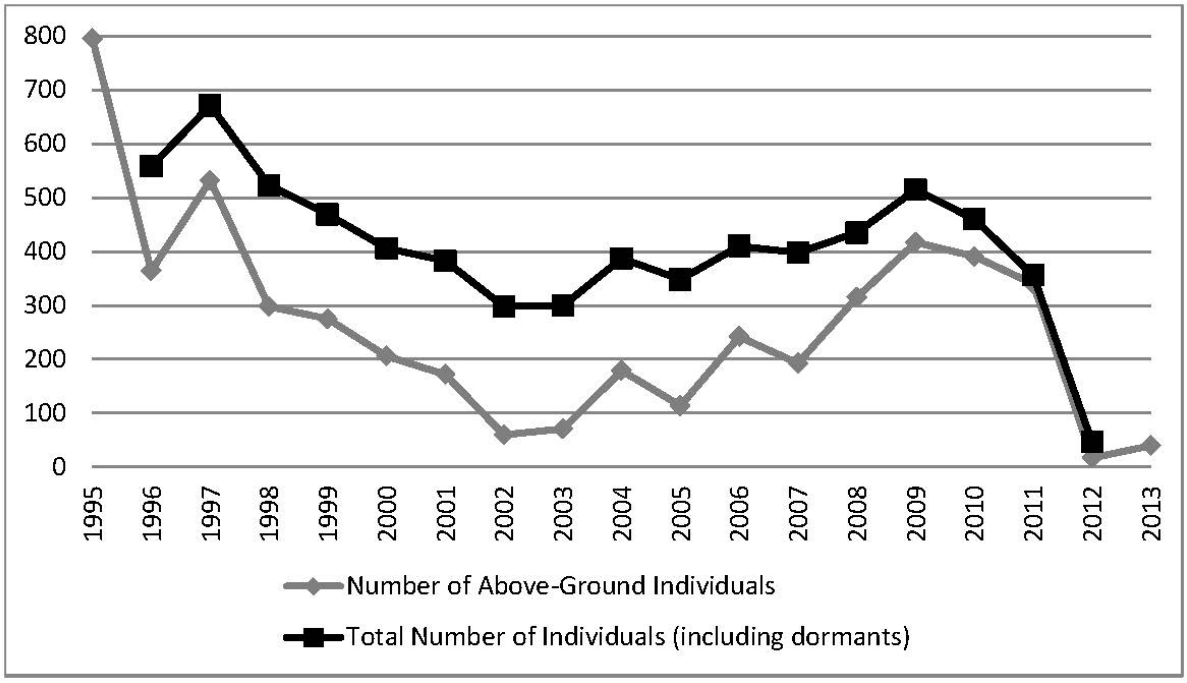

FIGURE 3. Total number of above-ground skiff milkvetch individuals from 1995-2013, and total number of above-ground and dormant skiff milkvetch individuals from 1996-2012. The black line includes dormant individuals with the above-ground individuals. Both lines are summed across four plots (DBG 2011, p. 18; DePrenger-Levin 2012, pers. comm.; Kao 2013, pers. comm.; DBG 2013, p. 37).

In conjunction with the life-history monitoring, the DBG has conducted a population viability analysis using data from 19952010. They found that all monitored populations of skiff milkvetch were in decline, and predicted that all populations will comprise 1 individuals or less (their definition of extinct) within 50 years (DBG 2011, p. 15).

Skiff milkvetch total numbers of individuals are positively correlated with spring precipitation, with May precipitation showing the most influence (DBG 2011, p. 6). Warmer maximum temperatures in the spring resulted in fewer individuals with above ground growth (DBG 2011, p. 6). The number of individuals with above ground growth is correlated with maximum temperatures in March and June and rainfall in January, March, and the previous August, November, and December (DBG 2011, p. 6). Annual growth is positively correlated to the number of dormant individuals, total fruit production, and the percent of browsed individuals and negatively correlated to the percent of reproductive individuals (DePrenger-Levin 2012, pers. comm.). Both this study as well as the BLM monitoring transects lead us to conclude that there are more above-ground plants in years with more precipitation.

Fruit production occurs only sporadically in skiff milkvetch, having only occurred in abundance 4 of the 19 years monitored. Fruit production is dependent on winter rainfall and low spring/summer temperatures (DBG 2013, p. 11).

Survey efforts, trend monitoring, life-history monitoring, and the corresponding population viability analysis all suggest that skiff milkvetch numbers are declining. In both of the more rigorous monitoring efforts, the decline seems to be correlated with precipitation. The drought in the early 2000s caused a huge decline in numbers, with a rebound in the later 2000s (DBG 2010a, p. 5). The recent 2012 and 2013 drops in numbers are concerning, but we will be better able to assess the severity of this decline after a few years of additional data. The very low survey numbers from 2008 as compared to the 1980s and 1990s seem less correlated with precipitation (Service 2012, pp. 16; WRCC 2010c, pp. 18). The reasons for these declines are not fully understood.

Distinct Population Segment(DPS):

Not applicable.

Threats

A. The present or threatened destruction, modification, or curtailment of its habitat or range:

The following potential factors that may affect the habitat or range of skiff milkvetch are discussed in this section, including: (1) Residential and urban development; (2) recreation, roads, and trails; (3) utility corridors; (4) nonnative invasive plants; (5) wildfire; (6) contour plowing and nonnative seedings; (7) livestock, deer and elk use of habitat; (8) mining, oil and gas leasing; (9) climate change; and (10) habitat fragmentation and degradation. Because few skiff milkvetch plants emerged in 2012 and 2013, surveys were not conducted. Therefore, our threat analysis for to the species remains the same as in 2011.

Residential and Urban Development

The majority of skiff milkvetch individuals are located between 3.2 and 11 km (2 and 7 mi) of the town of Gunnison, Colorado, the largest town in Gunnison County (Figure 1). Rapid population growth in the rural Rocky Mountains, including the Gunnison area, is being driven by the availability of natural amenities, recreational opportunities, aesthetically desirable settings, expansive and spectacular viewscapes, and perceived remoteness (Riebsame 1996, pp. 396, 402; Theobald *et al*. 1996, p. 408; Gosnell and Travis 2005, pp. 192197; Mitchell *et al*. 2002, p. 6; Hansen *et al*. 2005, pp. 18991901). Gunnison County grew from 5,477 people in 1960 to 15,048 people in 2007, constituting a 300 percent increase in population in less than 50 years (CensusScope 2010, pp. 13; Colorado State Demography Office 2008, p. 1). The population of Gunnison County is predicted to more than double by 2050 to approximately 31,100 residents (Colorado Water Conservation Board 2009, p. 53).

Human population growth results in increased fragmentation of habitat (see Factor E below) (Theobald *et al*. 1996, pp. 410412), increased recreation and more roads (see Recreation, Roads, and Trails below) (Mitchell *et al*. 2002, pp. 56; Hansen *et al*. 2005, p. 1899), more utility corridors (see Utility Corridors below), more nonnative invasive plants (see Nonnative Invasive Plants below) (Hansen et al. 2005, p. 1896), and changes to ecological processes (Hansen *et al*. 2005, p. 1901). A recent but common pattern of population growth in the Gunnison area is exurban or ranchette development. These ranchettes consist of larger lots (generally more than 14 ha (35 ac)) each with an isolated large house. This type of development, because of its location outside of urban footprints, may have more impacts to ecosystems and biodiversity than urban or urban fringe development (Hansen *et al*. 2005, p. 1903). Much of this development occurs on steeper slopes, like those where skiff milkvetch is found, where views are better.

To the best of our knowledge, residential and urban development (aside from roads) has impacted only one skiff milkvetch unit: the Beaver Creek Southeast Unit. The original type locality along Highway 50 may have been lost to highway activities, and the nearby private lands where the plant was located in the late 1970s and early 1980s may have been lost to a gravel pit (Sherwood 1994, pp. 1819). No more than 30 plants were reported from this unit in any given year from 19551994 (Service 2012, p. 1). Only four skiff milkvetch sites are near buildings: There is a cabin near one of the larger skiff milkvetch sites within the South Beaver Creek 1 Unit (BLM 1989a, p. 31), and there are houses near all three units along Cebolla Creek. We do not know if construction of either of these structures impacted skiff milkvetch, although we expect it is unlikely given their locations.

Twenty-five percent of the skiff milkvetch units are on private land, mostly along South Beaver Creek (Table 2). Five parcels of private land (with an additional parcel nearby) are currently within skiff milkvetch units

along South Beaver Creek ranging in size from 17 to 263 ha (43 to 650 ac), only one of which has any housing or agricultural developments. All of these parcels are used primarily for livestock ranching operations that have a much lower impact to the plants than urban or residential development. The bottom lands in Cebolla Creek are also privately owned and there is more residential development in this area. In general there is a house roughly every quarter mile along the creek bottom.

Private land parcels bisect the South Beaver Creek 1 unit, and clips portions of the South Beaver Creek 3 and South Beaver Creek 4 Units (Service 2012, pp. 23). Roughly half of the known skiff milkvetch individuals are within the South Beaver Creek 1, and 4 Units (Table 2), making them especially important to the conservation of the species. These two units all have at least 30 percent of their area on private lands (Table 2), more than the average across the units of 25 percent. Given their proximity to the town of Gunnison, the rapid growth predicted for Gunnison County (Colorado Water Conservation Board 2009, p. 53), a lack of many other undeveloped parcels near Gunnison (Gunnison County 2005, p. 1), and their appealing views, these parcels are in a likely location for development and could be subdivided in the future.

Residential or urban development of these parcels would likely lead to the destruction of skiff milkvetch individuals, as well as fragment and alter the plants habitat. In 2005, it was estimated that only 30 percent of the private lands in Gunnison County remained undeveloped (Gunnison County 2005, p. 1). Because only 30 percent of the private lands in Gunnison County remain undeveloped, and because the population of Gunnison County is expected to double by 2050, we conclude that the currently undeveloped private lands where skiff milkvetch occurs are likely to be developed by 2050. The potential loss of up to 25 percent of the area (habitat) and even more of the individuals of skiff milkvetch is a significant threat for a species with such limited numbers and a limited range (Table 2). This development also would fragment the habitat, potentially isolating small populations from one another leading to the further loss of individuals.

Currently, the impact of development on the species is relatively minor, consisting of the few examples provided above. Although 25 percent of skiff milkvetch individuals are on private lands with no protective mechanisms in place for the species, little development is currently occurring on these private lands. However, we believe that the threat of development to the species may increase in the foreseeable future based on future human population growth. Future development on these lands is likely, because of the rate of growth in the Gunnison area. Given that Gunnison County has seen a 300 percent increase in population in less than 50 years, that only 30 percent of the private lands remain undeveloped, and skiff milkvetch close proximity to the town of Gunnison, we expect that some of these private land parcels will be developed in the next several decades. Based on the population projections presented above, the foreseeable future for development is 40 years, as the population of Gunnison County is predicted to more than double by 2050. Based on the above information, we consider residential and urban development to be a threat to the species in the foreseeable future.

Recreation, Roads, and Trails

It is difficult to separate the effects of roads and trails from the effects of recreation where skiff milkvetch resides. Most forms of recreation within skiff milkvetch range include the use of roads and trails either as a form of recreation (e.g., vehicle use, mountain biking, or hiking) or as a way to access recreation areas (e.g., target shooting and rock climbing areas). For these reasons, we have chosen to address recreation, roads, and trails together in this section.

Roads cause habitat fragmentation because they create abrupt transitions in vegetation; add edge to adjacent patches; are sources of pollutants; and act as filters (allowing some species to cross but not others) and barriers (prohibiting movement) (Spellerberg 1998, pp. 317333). Road networks contribute to exotic plant invasions via introduced road fill, vehicle transport of plant parts, and road maintenance activities (Forman and Alexander 1998, p. 210; Forman 2000, p. 32; Gelbard and Belnap 2003, p. 426). Many of these invasive species are not limited to roadsides, but also encroach into surrounding habitats (Forman and Alexander 1998, p. 210; Forman 2000, p. 33; Gelbard and Belnap 2003, p. 427).

Aside from the indirect effects discussed above, a road typically removes all vegetation from about 0.7 ha (1.7 ac) per 1.6 km (1 mi), while a single track trail removes all vegetation from about 0.1 ha (0.25 ac) per 1.6 km (1 mi) (BLM 2005a, p. 13). Roads also act as corridors that facilitate human interaction with species and increase the opportunities and the likelihood of travel across undisturbed (non-road) areas. The recreational use of roads is on the rise. From 1991 to 2006, off-highway vehicle registrations increased 937 percent (from 11,744 to 109,994 within the state), with an average annual increase of 16 percent (Summit County Off Road Riders 2009, p. 1). Recreational activities within the Gunnison Basin are widespread, occur during all seasons of the year (especially summer and hunting season), and have expanded as more people move to the area or come to recreate (BLM 2009a, pp. 78). Motorized and mechanized use has been increasing within the Gunnison Basin and is expected to increase in the future based on increased population (U.S. Forest Service [USFS] and BLM 2010, p. 5, 9, 85, 124125, 136, 158, 177, 204, 244, 254, 269, 278).

Because skiff milkvetch generally occurs on slopes, it is somewhat protected from the further development of large roads. Many of the existing roads, although not all, run immediately along the bottom or top of sites instead of through the middle of sites. However, these slopes appear to be the preferred location for dirt bike and mountain bike trails, especially those that were user-created instead of formally designed. Many of the trails within the range of skiff milkvetch are user-created and run across or up through the slopes where the plant is found (Service 2010, pers. comm.). These user-created trails, when redesigned, often require a series of switchbacks, which could increase the opportunity for impacts to the plant. Travel management (the allocation and use of motorized and nonmotorized use), and route designation and design, both within the Hartman Rocks Recreation Area (a planning area) and outside that area, are described in further detail below.

The majority of the skiff milkvetch individuals are within 11 km (7 mi) of the town of Gunnison, the closest of which is 3.2 km (2 mi) away. This close proximity to an urban area makes the species more susceptible to recreational impacts than if it were located more remotely. The Hartman Rocks Recreation Area is a popular urban interface recreation area and contains roughly 22 percent of the skiff milkvetch units (BLM 2005a, p. 3; Service 2010a, pp. 45). The Hartman Rocks Recreation Area is located between 3 and 10 km (2 and 6 mi) from the town of Gunnison on BLM lands (BLM 2005a, p. 3). The Hartman Rocks Recreation Area covers 3,380 ha (8,350 ac), but trails expand out onto adjacent lands. These lands also have skiff milkvetch plants and habitat that are being impacted by these trails (BLM 2005a, p. 3).

We have no detailed information on how much use occurs, how this use is increasing, or when the use is occurring in the Hartman Rocks Recreation Area. In 2005, it was estimated that the Hartman Rocks Recreation Area received 15,00020,000 user days each year (BLM 2005a, p. 3). Recreation activities within the Hartman Rocks Recreation Area include mountain biking, motorcycling, all-terrain vehicle riding, 4-wheeling, rock climbing, camping, trail running, horseback riding, cross country skiing, snowmobiling, dog sledding, hill parties, target shooting, hunting, paintball, and more (BLM 2005a, p. 3). We have seen most of these activities occurring adjacent to or within skiff milkvetch sites (Service 2010, pers. comm.).

The BLM's Hartman Rocks Recreation Management Plan closed two trails and rerouted one trail to protect skiff milkvetch (BLM 2005a, p. 18; Japuntich 2010c, pers. comm.). These closures were for trails that were directly impacting skiff milkvetch individuals. The Aberdeen Loop trail goes very close to several skiff milkvetch sites within the South Beaver Creek 1, South Beaver Creek 5, and South Beaver Creek 6 Units. To protect Gunnison sage-grouse brood-rearing habitat, this trail was reconfigured (BLM 2011, p. 3). The reconfiguration was placed to minimize impacts to skiff milkvetch, although the actual number of individuals impacted by the reroute is unknown. Large sections of the old trail were rehabilitated to minimize future use (BLM 2011, p. 3; BLM *in litt.* 2012, pp. 1-5). A no named spur trail was successfully closed in 2011 (BLM *in litt*. 2012, p. 5). Closures include installing natural barriers, native seedings, erosion control, and dead planting (BLM *in litt*. 2012, p. 5). All closed routes in the Hartman Rocks Recreation Area now have a minimum of a barrier and a sign placed to show the closure and many routes are being restored (Japuntich 2014, pers. comm.).

Many trails are open year-round in the Hartman Rocks Recreation Area, but with less use in the winter and

early spring when trails are snow covered or muddy. Closures during skiff milkvetch growing season (likely late April through August) would benefit the species by reducing impacts to seedlings and plants, and by lessening disruptions to pollinators. The Aberdeen Loop trail that runs through the South Beaver Creek 1, South Beaver Creek 5, and South Beaver Creek 6 occupied skiff milkvetch habitat has been subject to seasonal closures for the Gunnison sage grouse from June 15 until August 31. These closures provide partial protection for skiff milkvetch in the growing season. Given that this trail has been rerouted we are unsure whether the seasonal closure remains. The BLM has begun working on an update to the Hartman Rocks Recreation Area Plan (BLM 2011, p. 3; BLM *in litt*. 2012, pp. 1-5).

The South Beaver Creek Area of Critical Environmental Concern (ACEC) (also a Colorado Natural Area) was designated in 1993 by the BLM with the intent of protecting and enhancing existing populations of skiff milkvetch (BLM 1993, pp. 2.18, 2.29; Colorado Natural Areas Program [CNAP] 1997, pp. 17). The South Beaver Creek ACEC is 1,847 ha (4,565 ac), and includes 53 percent of the skiff milkvetch units rangewide (BLM 1993, p. 2.18; Service 2010a, pp. 89). Seventy percent of the South Beaver Creek ACEC is within the Hartman Rocks Recreation Area, although the South Beaver Creek ACEC was developed at least 8 years prior to the Hartman Rocks Recreation Area (BLM 2005a, p. 44). Because of its designation as a recreation area, the Hartman Rocks Recreation Area draws users to the area, which is in conflict with the ACECs intent to protect and enhance skiff milkvetch.

When the South Beaver Creek ACEC was designated, motorized vehicle traffic was limited to designated routes, whereas it had previously been open on all lands (BLM 1993, p. 2.30). Outside the South Beaver Creek ACEC, all lands within the range of skiff milkvetch remained open to motorized vehicle traffic. In 2001, mechanized travel, including mountain bikes, on all lands within the Gunnison Resource Area including the South Beaver Creek ACEC and the Hartman Rocks Recreation Area was limited to designated routes (USFS and BLM 2001a, p. 3; 2001b, pp. 12; BLM 2005a, p. 14). This closure resulted in new protections for skiff milkvetch from mountain bikes and vehicular use on BLM lands outside the South Beaver Creek ACEC, and from mountain bikes within the ACEC.

Enforcement of travel designations and trail closures is difficult given the large area of the BLMs Gunnison Resource Area and limited law enforcement personnel (USFS and BLM 2010, p. 259). Illegal trails are always an issue in well-used recreation areas (BLM 2010, p. 4). Furthermore, the open park-like habitat of skiff milkvetch makes it difficult to disguise trails that have been closed. Numerous undesignated trails running through skiff milkvetch habitat are visible on satellite images (see below). Law enforcement with the Gunnison Resource Area is provided by the BLMs Montrose Area Office, which is located over 105 km (65 mi) away. Law enforcement within this area is intermittent, and tickets are rarely, if ever, issued for trespass use (USFS and BLM 2010, p. 259). Closed areas were reportedly patrolled in 2011, and we assume they were also patrolled in 2012 and 2013 (BLM *in litt*. 2012, p. 5).

As an example, the Quarry Drop trail that runs through the South Beaver Creek 1 Unit was closed in 2005 with the Hartman Rocks Recreation Plan, because it ran directly through two skiff milkvetch sites (BLM 2010, p. 4). Although this trail is posted as closed, it was still in use during the summer of 2009, when rocks were placed to close the trail entrance (BLM 2010, p. 4). The Gunnison Trails group (a local non-profit trail-building group) and the BLM have increased their efforts on finding illegal trails and closing them before they become more established. Continued pressure from the recreation community for new trail construction is likely, as well as trespass use (BLM 2010, p. 4). In an effort to control illegal use, the BLM put up educational signs where roads enter the South Beaver Creek ACEC explaining what skiff milkvetch is and why the species and its habitat are important to preserve (BLM 2010, p. 6). Recently closed trails were rehabilitated where they meet open trails during the summer of 2011 in an attempt to ensure they will no longer be used (Japuntich 2010d, pers. comm.; BLM 2011, p. 3; BLM *in litt*. 2012, pp. 1-5).

The BLM and the USFS finalized a joint Environmental Impact Statement for a Gunnison Basin Federal Lands Travel Management Plan that includes areas on BLM lands outside the Hartman Rocks Recreation Area (USFS and BLM 2010, pp. 1288). This plan builds upon the Gunnison Travel Interim Restrictions of

2001 by closing additional routes, mostly for resource-related reasons (USFS and BLM 2010, p. 1). Skiff milkvetch is not considered in detail in this plan, nor does the plan designate roads be closed specifically to protect skiff milkvetch (USFS and BLM 2010, pp. 47, 7879). None of the closures proposed in the plan will benefit skiff milkvetch nor do they address routes within the Hartman Rocks Recreation Area.

We have found roads, trails, and gravel parking areas running through and even atop skiff milkvetch individuals and polygons (Service 2010, pers. comm.). These roads, trails, and parking areas generally have no vegetation, except along their margins. Skiff milkvetch individuals can be found along the margins of these roads, trails, and parking areas, sometimes with tire tracks atop (Service 2010, pers. comm.). Cheatgrass is spreading from the old road bed upslope and into the one site where invasion is occurring (Service 2010, pers. comm.). Trails sometimes are deeply incised and eroded (Service 2010, pers. comm.).

In 2012, we conducted a spatial analysis overlaying the distribution of skiff milkvetch units with designated routes. We found 12.72 km (7.83 mi) of roads (9.08 km (5.58 mi)) and trails (3.64 km (2.25 mi)) overlap with skiff milkvetch units (Table 3) (Service 2012, spatial data), with an additional 7.19 km (4.47 mi) of closed roads and trails. Through this mapping effort, we found four of the polygons within the Gold Basin Creek Unit are being directly impacted by these roads and trails (Service 2010a, p. 16). We also are aware of at least three other polygons that are being directly impacted by roads and trails (Service 2010, pers. comm.). Estimating that a road typically removes all vegetation from about 0.7 ha (1.7 ac) per 1.6 km (1 mi) while a single track trail removes all vegetation from about 0.1 ha (0.25 ac) per 1.6 km (1 mi) (BLM 2005a, p. 13), designated roads directly impact 3.8 ha (9.5 ac) and designated trails directly impact 0.23 ha (0.6 ac) of habitat within skiff milkvetch units.

TABLE 3. Roads, trails, and paths within skiff milkvetch units as of 2012. Designated routes are those included in the BLMs geospatial layers, undesignated are those located using satellite imagery.

UNIT NAME	DESIGNATED		CLOSED	UNDESIGNATED			TOTAL
	Roads	Trails	Roads and Trails	Roads	Trails	Paths	
	km (mi)	km (mi)	km (mi)	km (mi)	km (mi)	km (mi)	km (mi)
Henry	0.14 (0.08)		0.21 (0.13)	0.07 (0.04)	0.04 (0.03)		0.46 (0.28)
Gold Basin Creek	2.43 (1.49)	0.72 (0.44)	1.03 (0.65)		0.37 (0.23)	1.29 (0.80)	5.84 (3.61)
South Beaver Creek 1 (merged units 1 and 2)	4.31 (2.64)	2.78 (1.72)	4.72 (2.92)	6.19 (3.84)	3.43 (2.13)	4.74 (2.94)	26.17 (16.19)
South Beaver Creek 3	0.64 (0.40)				0.63 (0.40)		1.27 (0.80)
South Beaver Creek 4							
South Beaver Creek 5		0.14 (0.09)	0.29 (0.18)				0.43 (0.27)
South Beaver Creek 6			0.19 (0.12)				0.19 (0.12)
Cebolla Creek South			0.01 (.01)	0.62 (0.39)			0.63 (0.40)
Cebolla Creek North	0.89 (0.55)		0.16 (0.10)	0.18 (0.12)			1.23 (0.77)
Wildcat Gulch	0.67 (0.42)		0.58 (0.36)	0.44 (0.28)			1.69 (1.06)
TOTAL km (mi)	9.08 (5.58)	3.64 (2.25)	7.19 (4.47)	7.50 (4.67)	4.47 (2.79)	6.03 (3.74)	37.91 (23.50)

While travel is officially limited to designated routes only on BLM lands, there are numerous roads, trails, and paths that are not designated, with some receiving regular use. Some of these roads have been closed, but their footprint remains. Some of these roads are on private lands along South Beaver Creek, but many are trails or old roads on BLM lands that are undesignated, that either show evidence of use or could be receiving use. We used the NRCS 2009 National Agriculture Imagery Program (NAIP) satellite imagery to look for roads, trails, and paths in occupied skiff milkvetch units additional to those BLM roads and trails included in the analysis above. We designated roads, trails, and paths based on the width of the disturbance. Roads were the widest, trails were narrower, and paths were the narrowest. In 2012, we found 18 km (11.2 mi) of additional roads, trails, and paths, besides those included in the BLMs official road layer, including: 7.50 km (4.67 mi) of roads, 4.47 km (2.79 mi) of trails, 6.03 km (3.74 mi) of paths (Table 3) (Service 2012, spatial data). Using the BLMs estimates of direct impacts (BLM 2005a, p. 13), undesignated roads directly impact 3.2 ha (7.94 ac), undesignated trails directly impact 0.28 ha (0.70 ac), and undesignated paths directly impact less than 0.38 ha (0.94 ac) of skiff milkvetch habitat. Because we were using satellite imagery, we cannot say for certain what the level of use is on the trails, or even say if they are still in use. Some of the paths may have been livestock trails. Livestock trails may receive more or less use than other trails, but the effects are likely similar. Closed routes account for an additional 7.19 km (4.47 mi) of routes. We are unsure how often these closed routes are used.

All units except the South Beaver Creek 4 Unit have roads and trails. Designated and undesignated roads denude about 7.0 ha (17.4 ac), designated and undesignated trails denude about 0.5 ha (1.3 ac), and undesignated paths denude less than 0.4 ha (1 ac) within skiff milkvetch units, or less than 0.8 percent (Table 4). To estimate the indirect effects of roads and trails, we used a 20-m (66-ft) buffer on either side of roads and trails. This distance represents the area where invasive nonnative species are most likely to invade,

pollinators may be impacted or disturbed by passing vehicles, off-trail use is most likely, and impacts from dust may occur. This distance results in a conservative estimate of impacts, as it is probably more accurate for trails than roads (summarized in DBG 2010b, p. 1). Using this buffer distance, we estimated in 2010 that roughly 14 percent of skiff milkvetch total habitat may currently be impacted by roads and trails (Table 4) (Service 2010a, pp. 2325). We expect our 14-percent estimate is low. For example, plumes of dust are known to travel hundreds of meters, especially in arid climates (Gilles *et al*. 2005, p. 2346). Also, we expect that the two known pollinators of skiff milkvetch travel at least 100 m (328 ft) from their nests, and impacts within this area could impact the nests of these pollinators (Greenleaf *et al*. 2007, pp. 589596). In the case of the skiff milkvetch site with cheatgrass, we estimate that the cheatgrass invasion was facilitated by the road and has since moved roughly 20 m (66 ft) upslope into the site (Service 2010, pers. comm.). A 100-m (328-ft) buffer (that would better account for indirect dust and invasive nonnative species effects) on either side of these roads and trails would cover roughly 51 percent of the skiff milkvetch units.

TABLE 4. Buffered effects to skiff milkvetch units from roads, trails, and paths in 2012.

UNIT NAME	20-m (66-ft) BUFFER		100-m (328-ft) BUFFER	
	AREA ha (ac)	% of unit	AREA ha (ac)	% of unit
Henry	1.3 (3.2)	21	4.2 (10.5)	70
Gold Basin Creek	19.0 (47.0)	17	64.2 (158.6)	59
South Beaver Creek 1 (merged units 1 and 2)	99.8 (246.6)	14	362.2 (894.8)	50
South Beaver Creek 3	5.0 (12.3)	7	24.1 (59.6)	33
South Beaver Creek 4		0		0
South Beaver Creek 5	1.6 (4.0)	10	7.1 (17.5)	43
South Beaver Creek 6	0.8 (1.9)	17	3.2 (7.9)	72
Cebolla Creek South	2.4 (5.9)	24	8.8 (21.7)	87
Cebolla Creek North	4.6 (11.3)	19	17.6 (43.6)	74
Wildcat Gulch	6.7 (16.5)	15	27.9 (68.9)	64
TOTAL (km)	141.2 (348.9)	14	519.3 (1283.1)	51

Given the numerous roads and trails within skiff milkvetch habitat (impacting between 14 and 51 percent of the units), the dispersed and bisecting nature of these roads and trails, the numerous trespass trails, the likely increase in nonnative invasive plants from road and trail use, and the fact that a planning area designed for recreation use was designated on 22 percent of the species habitat, we find the magnitude of the threat from recreation, roads, and trails to be high. The threat is ongoing with a high likelihood that it will continue to increase over time. Given that off-road vehicle use in Colorado is increasing 16 percent annually, that the population of Gunnison County is estimated to double by 2050, and that other recreational impacts also are increasing at a rapid pace, we expect a significant increase in the threat from recreation, roads, and trails in the next 40 years. The Hartman Rocks Recreation Areas Management Plan is applicable for 1015 years from 1995, although there is no definitive expiration date (BLM 2005a, p. 7). The BLM has begun working on an update to this plan that will include rehabilitation plans and trail plans (possibly closures) in areas where the plant resides (BLM 2011, pp. 2-3; BLM *in litt*. 2012, pp. 1-5). The most recent Travel Management Plan (USFS and BLM 2010, entire) for the Gunnison Basin will have a similar lifespan. During this time period

travel management is not likely to change while we anticipate use will increase. Based on the above information, we consider recreation, roads, and trails to be a significant threat to the species now and in the foreseeable future.

Utility Corridors

Utility corridors have similar effects to habitats as roads because both are linear disturbances (see Recreation, Roads, and Trails above for a review of effects). The impact from a utility corridor is greater than its actual footprint, because utility corridors fragment habitat and facilitate the invasion of nonnative invasive plants. We are aware of one large electrical transmission line in skiff milkvetch habitat. The Curecanti to Poncha 230-kilovolt electrical transmission line bisects the South Beaver Creek 1 Unit and was built in 1962 (Japuntich 2010e, pers. comm.). A 500-foot right-of-way (ROW) (largely not disturbed) is on both sides of the power line (Japuntich 2010e, pers. comm.), which overlays with about 41 ha (101 ac) or 6 percent of the South Beaver Creek 1 Unit and 4 percent of the total area of all skiff milkvetch units. Only a small proportion of the 500-foot ROW is disturbed. We estimate 1.2 km (0.75 mi) of transmission line with at least six large structures (power poles) within the unit. Given the close proximity of skiff milkvetch individuals to the transmission line, we assume some individuals were impacted during construction. At least one access road to a power pole also provides vehicular access to a skiff milkvetch site where plants are being impacted by vehicles driving on them. This transmission line is used recreationally by snowmobile riders in the winter (BLM 2005a, p. 53). We do not know if there are any impacts to skiff milkvetch from these snowmobiling activities. Direct impacts seem unlikely from the snowmobiling because the plants are dormant and under snow when the use is occurring. However, compaction to the habitat is a possibility.

Future ROW developments are allowed in the South Beaver Creek ACEC provided that the surface disturbance does not impair or degrade skiff milkvetch sites (BLM 1993, p. 2.30). The one known utility corridor impacts only one skiff milkvetch unit, representing 4 percent of the total rangewide area within units. Given the population growth in the area, we believe there is a moderate likelihood of additional utility corridors in the future. We are unaware of any plan to develop other utility corridors through skiff milkvetch habitat. Although an existing utility corridor in skiff milkvetch habitat may impact a small percentage of the overall range of the species, we have no information to indicate that utility corridors occur at a level that threatens the species now or in the foreseeable future.

Nonnative Invasive Plants

Nonnative invasive plants (weeds) invade and alter all types of plant communities, sometimes resulting in nonnative plant monocultures that support little wildlife or native plants. Many experts believe that, following habitat destruction, nonnative invasive plants are the next greatest threat to biodiversity (Randall 1996, pp. 370383). Nonnative invasive plants alter different ecosystem attributes including geomorphology, fire regime, hydrology, microclimate, nutrient cycling, and productivity (Dukes and Mooney 2004, pp. 411437). Nonnative invasive plants can detrimentally affect native plants through competitive exclusion, altered pollinator behaviors, niche displacement, hybridization, and changes in insect predation. Invasive grasses can replace native plants such as skiff milkvetch by outcompeting them for resources, such as soil nutrients or moisture (Brooks and Pyke 2001, p. 6). Examples are widespread among taxa and locations or ecosystems (DAntonio and Vitousek 1992, pp. 6387; Olson 1999, pp. 618; Mooney and Cleland 2001, pp. 54465451).

The only nonnative invasive plant species that has been documented impacting skiff milkvetch is cheatgrass or downy brome (*Bromus tectorum*). Cheatgrass has become dominant in many sagebrush areas during the last century, primarily from livestock use, agriculture, and wildfire impacts (Pickford 1932, p. 165; Piemeisel 1951, p. 71; Peters and Bunting 1994, p. 34; Vail 1994, pp. 34; Brooks and Pyke 2001, pp. 46; Menakis et al. 2003, p. 284). Cheatgrass displaces native plants by prolific seed production, early germination, and superior competitive abilities for the extraction of water and nutrients (Pellant 1996, pp. 34; Pyke 2007, pp. 12). Cheatgrass is capable of modifying ecosystems by altering the soil temperatures and soil water distribution

(Pellant 1996, p. 4). In addition, the invasion of cheatgrass increases fire frequency within the sagebrush ecosystem (see Wildfire below) (Zouhar *et al*. 2008, p. 41; Miller *et al*. in press, p. 39).

In the mid to late 1980s, cheatgrass was seen in very small patches in the Gunnison Basin but can now be found in greater abundance throughout the Basin (BLM 2009a, pp. 78). Cheatgrass is increasing in the South Beaver Creek drainage and has been identified as a major threat to skiff milkvetch. This threat assessment was made because of how cheatgrass is rapidly expanding elsewhere in the Gunnison Basin (BLM 2010, p. 5). Cheatgrass is moving upslope into skiff milkvetch areas (BLM 2010, p. 5). In 2009, nine polygons within the South Beaver Creek 1 Unit were discovered with cheatgrass totaling 0.2 ha (0.6 ac) (Service 2010a, pp. 1617). These polygons did not exist 4 years prior to their discovery (Japuntich 2010f, pers. comm.). In 2010, another small site of cheatgrass was mapped immediately adjacent to the South Beaver Creek 5 Unit, and a 9-ha (22-ac) site with cheatgrass was located 250 m (820 ft) away from the South Beaver Creek 4 Unit (Japuntich 2010f, pers. comm.).

Herbicide use to control cheatgrass in the South Beaver Creek is limited by the close proximity of South Beaver Creek, because chemical spraying within the South Beaver Creek ACEC is not allowed, and vegetative treatments in the South Beaver Creek ACEC must not adversely affect skiff milkvetch (BLM 1993, p. 2.29; BLM 2010, p. 6). In the spring of 2010, the BLM conducted a mechanical removal effort for cheatgrass to protect skiff milkvetch at the South Beaver Creek 1 Unit at the nine polygons mentioned above (Japuntich 2010g, pers. comm.). This manual hand-pulling effort that treated several acres of cheatgrass was partially successful (Japuntich 2010g, pers. comm.). Research treating cheatgrass with a specific herbicide near skiff milkvetch sites began in 2011 and is underway (BLM *in litt*. 2012, p. 3). Cheatgrass spread also may be facilitated by climate change (see Climate Change below).

Other nonnative invasive species known from the Hartman Rocks Recreation Area include: Canada thistle (*Cirsium arvense*), scentless chamomile (*Matriacaria perforata*), yellow toadflax (*Linaria vulgaris*), and Russian knapweed (*Acroptilon repens*) (BLM 2005a, p. 47). These species have not been reported from or near skiff milkvetch areas and are said to have been controlled (BLM 2005a, p. 47). We expect other nonnative invasive species are likely in the area. Other nonnative invasive species known from the Gunnison Resource Area that are reported to take over large areas include: spotted knapweed (*Centaurea maculosa*), oxeye daisy (*Leucanthemum vulgare*), and field bindweed (*Convolvulus arvensis*) (BLM 2009a, p. 7). The following weeds also are known from the Gunnison Basin where they are currently limited in extent; however, they are known to cover large expanses in other parts of western North America: diffuse knapweed (*Centaurea diffusa*), and whitetop (*Cardaria draba*). Other invasive plant species present within the Gunnison Basin that are problematic yet less likely to overtake large areas include: musk thistle (*Carduus nutans*), bull thistle (*Cirsium vulgare*), black henbane (*Hyoscyamus niger*), kochia (*Kochia sp*.), common tansy (*Tanacetum vulgare*), and absinth wormwood (*Artemisia biennis*) (BLM 2009a, p. 7; Gunnison Watershed Weed Commission (GWWC) 2009, pp. 4-6).

We believe the invasion of nonnative invasive plants, particularly cheatgrass, is likely to be a threat to skiff milkvetch in the near future because: (1) cheatgrass appears to be quickly expanding into the habitat (it was unknown in skiff milkvetch units just 6 years ago and there are several cheatgrass sites nearby now); (2) the dry, sparsely-vegetated, south-facing slopes where skiff milkvetch is found are the warmest sites with little competition from other native vegetation (Japuntich 2010h, pers. comm.) and, therefore, are inherently vulnerable to cheatgrass invasion; (3) cheatgrass likely competes with seedlings and resprouting adult plants for water and nutrients; (4) no landscape-scale successful control methods are available for cheatgrass; and (5) cheatgrass has a proven ability to increase fire frequency, thereby facilitating further rapid spread. We conclude that cheatgrass invasion is currently not a threat but we expect that the existing invasion will increase quickly in the near future, and will likely cause fire frequency to increase.

Wildfire

To date, we are aware of only one recent wildfire near skiff milkvetch habitat (BLM2009a, p. 6). The

wildfire burned in 2007 and was 8.1 ha (20 ac) (BLM 2009a, p. 6) in size. The fire burned at a distance of 22.5 km (1.251.5 mi) away from two skiff milkvetch unitsHenry and Gold Basin Creek. This wildfire was just outside the northwest edge of the Hartman Rocks Recreation Area, adjacent to private land. Three wildfires have burned within the sagebrush of the Gunnison Basin in the last 15 years, the biggest was 200 ha (500 ac) (Japuntich 2010h, pers. comm.). To date there has not been a demonstrated change in the fire cycle where skiff milkvetch is found, and fire frequency is low.

A common result of the invasion of cheatgrass is an increase in fire frequency within the sagebrush ecosystem (Whisenant 1990, pp. 410; DAntonio and Vitousek 1992, pp. 6387; Hilty *et al*. 2004, pp. 8996; Zouhar *et al*. 2008, p. 41; Miller *et al*. in press, p. 39). Cheatgrass changes historical fire patterns by providing an abundant and easily ignitable fuel source that facilitates fire spread. While sagebrush is killed by fire and is slow to reestablish, cheatgrass recovers within 12 years of a fire event (Young and Evans 1978, p. 285). This annual recovery ultimately leads to a reoccurring fire cycle that prevents sagebrush reestablishment (Eiswerth *et al*. 2009, p. 1324). The highly invasive nature of cheatgrass poses increased risk of fire and permanent loss of sagebrush habitat, as areas disturbed by fire are highly susceptible to further invasion and ultimately habitat conversion to an altered community state. For example, Link *et al*. (2006, p. 116) show that risk of fire increases from approximately 46100 percent when ground cover of cheatgrass increases from 1245 percent or more. While cheatgrass cover is still very low within skiff milkvetch habitat, its invasion tends to occur rapidly within the Intermountain West, especially after wildfire.

Organisms adapt to disturbances such as historical wildfire regimes (fire frequency, intensity, and seasonality) with which they have evolved (Landres *et al*. 1999, p. 1180), and different species respond differently to wildfire (Hessl and Spackman 1995, pp. 190). We do not know what skiff milkvetch response to wildfire is at this time because none of the species habitat has burned. Other *Astragalus* species have demonstrated varying responses to wildfire (see *A. schmolliae* in 75 FR 78541-78542, December 15, 2010; and *A. anserinus* in 74 FR 4652646529, September 10, 2009). If fire frequency increases in the area, we expect it would have deleterious effects to the habitat, given that big sagebrush recovers slowly, which would presumably affect the ecosystem, and cheatgrass tends to thrive after a wildfire.

We have no information to indicate that wildfires currently occur at levels that impact the species. No fires have burned skiff milkvetch habitat. However, wildfires have occurred in the area. Furthermore, we realize there is a strong relationship between cheatgrass invasions and fire frequency. If cheatgrass invasion continues to expand as discussed above, the threat of wildfire is likely to increase in the future. Given the small population size of skiff milkvetch and the potential damage a wildfire could cause, we consider future wildfires to be a threat to the species.

Contour Plowing and Nonnative Seedings

Areas within the Hartman Rocks Recreation Areas (but largely outside of the skiff milkvetch units) have been subject to contour plowing and the subsequent seeding of nonnative species, as well as the development of silt and water impoundment structures (BLM 2005a, p. 57), which can destroy skiff milkvetch habitat. Contour plowing is the past practice of plowing across a slope following elevation lines and is commonly done to prevent soil erosion. Within the Hartman Rocks Recreation Area, we estimate that roughly 18 percent (617 ha (1,524 ac)) have been contour plowed. Only 1.6 percent (16 ha (39 ac)) of the skiff milkvetch units have been contour plowed and seeded, all within the Gold Basin Creek (Service 2010a, pp. 1819). Although plants have likely been impacted in the past, we do not expect plowings in the future and therefore do not consider this impact to rise to the level of a threat to skiff milkvetch.

Livestock, Deer, and Elk Use of Habitat

Livestock Use Potential threats related to livestock, deer, and elk use include the eating of individual plants, physical effects from trampling, and the indirect effects of habitat degradation. We are unaware of any research or monitoring that has evaluated the effects of livestock, deer, or elk use on skiff milkvetch.

However, the deleterious effects of livestock on western arid ecosystems are well documented (Milchunas *et al*. 1992, pp. 520531; Jones 2000, pp. 155164). Some of the adverse effects from livestock include changes in the timing and availability of pollinator food plants (Kearns and Inouye 1997, pp. 298299); changes to insect communities (Kearns and Inouye 1997, pp. 298299; Debano 2006, pp. 25472564); damage to ground-nesting pollinators and their nests (Sugden 1985, p. 309); changes in water infiltration due to soil compaction (Jones 2000, Table 1); disturbance to soil microbiotic crusts (Belnap et al. 1999, p. 167; Jones 2000, Table 1); subsequent nonnative invasive plant invasions (Parker *et al*. 2006, pp. 14591461); and soil erosion from hoof action (Jones 2000, Table 1).

Without any species-specific research or monitoring of livestock use, our understanding of impacts to skiff milkvetch is limited and observational in nature. Little livestock grazing has been recorded within skiff milkvetch areas; most plants are located on steep slopes with little vegetation that do not draw cows to them (BLM 2010, p. 4). We expect that the plant was always found primarily on slopes, but do not know if the current distribution has been influenced by increased livestock use in flatter areas. In 2008, after visiting all skiff milkvetch sites, only one appeared to have been directly grazed by livestock (BLM 2010, p. 5). Several observers have attributed increased erosion within skiff milkvetch sites to cattle use, but this impact also could be from deer or elk use (CNHP 2010a, pp. 12, 27, 32). Grazing utilization levels were reportedly low in 1994 but physical damage to skiff milkvetch individuals from trampling at two sites was noted (Sherwood 1994, pp. 11, 17, 20). In another review, the authors speculated the periodicity and intensity of grazing may influence the success of skiff milkvetch by the removal of individuals and ground cover, thereby influencing seedling success (Peterson *et al*. 1981, p. 16). Numerous livestock trails, feces, and tracks were found within most skiff milkvetch sites visited in 2010 (Service 2010, pers. comm.). Within the Hartman Rocks Recreation Area, overall plant cover has been reduced by historic excessive livestock grazing, drought, grazing during the extreme drought years of 1990 through 1992, 2000, and 2001, and the physical impacts from roads and trails (BLM 2005a, p. 56).

Although grazing damage is minimal, all skiff milkvetch areas receive at least some livestock use. All units on BLM lands are either in the Gold Basin, Iola, or the Powderhorn Common cattle grazing allotments. Those units with private lands also are grazed on their private portions. In 2012, 39 percent of the skiff milkvetch units fell within the Gold Basin allotment, 37 percent fell within the Iola allotment, and 6 percent fell within the Powderhorn Common allotment (BLM 2010; Service 2010a, pp. 67; BLM *in litt*. 2012, p. 4). Adjacent private lands not within these allotments are also grazed. Within the South Beaver Creek ACEC, no additional forage allocations, beyond those already authorized for the allotments will be made and domestic sheep grazing will not be authorized (BLM 2005a, pp. 229 to 230).

Fences and water developments have been constructed within the range of skiff milkvetch to help manage livestock grazing activities, increase the number of livestock that the landscape can support, keep animals in specific areas, and distribute grazing more evenly on the landscape (BLM 2005a, p. 12). All of the pastures are fenced, so the four skiff milkvetch units with multiple pastures or allotments also have fences (Gold Basin Creek, South Beaver Creek 1, and South Beaver Creek 3).

Water developments occur across the range of skiff milkvetch (Japuntich 2010i, pers. comm.). One water development is within 300 m (985 ft) of the Henry Unit: two are within and two are just outside the Gold Basin Creek Unit; and an additional three developments are just outside the unit: one within the South Beaver Creek 1 Unit; and one within 400 m (1,312 ft) of the South Beaver Creek 6 Unit (Japuntich 2010i, pers. comm.). Within the Henry Unit, several livestock trails run through the skiff milkvetch site. We assume these trails are from livestock travelling to and from the water development 300 m (985 ft) away and expect that similar effects are occurring from the other water developments listed above. Water developments concentrate livestock use in areas near these developments, and fence lines often funnel livestock, and even deer and elk, into certain areas that will receive a disproportionate amount of use. We do not have further information regarding whether the close proximity of water developments or fence lines is causing increased impacts to skiff milkvetch habitat, but we expect this is the case because there are several fences running through sites and because livestock grazing is found atop all sites.

In addition, salt blocks draw livestock (and deer and elk) to the areas where they are placed. We know of one instance where a salt block has been placed within a skiff milkvetch site. This area was extensively trampled, there were fewer skiff milkvetch individuals in trampled areas than surrounding polygons, and those plants that remained were located almost exclusively under shrubs (Service 2010, pers. comm.). Trails to and from the salt block were impacting adjacent skiff milkvetch polygons (Service 2010, pers. comm.).Since this incident, maps of the species' locations have been provided to the permitees to avoid salt block placement atop populations (BLM 2011, p. 3).

The Gold Basin allotment is authorized for use between May 16 and September 30 each year, and is used from May 25July 31, the time when skiff milkvetch is growing and reproducing, in most years (BLM 2010, p. 5). Pastures used by cow/calf pairs are generally used for 515 days a year and those used by yearlings are generally used for 1530 days each year. Pastures are rested occasionally in some years, although when and how often this occurs is unknown. The Gold Basin allotment is permitted for 4,253 animal unit months (AUMs) a year but averaged 1,405 AUMs overa recent 6 year period. Approximately 30 percent of the AUMs are within the pastures where skiff milkvetch units are located (BLM 2010, p. 5). In 2007, this allotment was found to have heavy use in some riparian areas and poor herbaceous cover in the lowest elevation uplands, where skiff milkvetch would be found. These results were attributed to historic vegetation manipulation and livestock grazing practices (BLM 2009b, pp. 12). Given that damage is occurring at lower than permitted stocking rates and shorter than permitted periods of time, the potential for further damage exists.

The Iola allotment is authorized for use between May 15 and November 14 each year, but is used from late May/early June (sometimes late June/early July) generally 1520 days in most years (BLM 2009b, pp. 12; BLM 2010, p. 5). These times again coincide with the time when skiff milkvetch is growing and reproducing. The permittee is authorized up to 1,258 AUMs in the pasture, but used an average of 250 AUMs over a recent 6 year period (BLM 2010, p. 5). A new allotment management plan and grazing system was developed for this allotment in 2002. During this analysis, grass cover was below potential, and riparian vegetation was being consistently grazed to less than 10 cm (4 in.) (BLM 2009b, pp. 12). Again, given that damage is occurring at lower than permitted stocking rates and shorter than permitted periods of time, the potential for further damage exists.

The Powderhorn Common allotment is authorized for use between May 15 and June 15 and again from October 15 through November 15. The total AUMs for the pasture where skiff milkvetch is located is 1,778 with five individual permits (BLM *in litt*. 2012, p. 4).

Deer and Elk Use Livestock impacts to the habitat are similar to those impacts to the habitat caused by excessive deer and elk use (Japuntich *et al*. in press, pp. 115). For example, Hobbs *et al*. (1996, pp. 200217) documented a decline in available perennial grasses as elk densities increased. All skiff milkvetch areas are within areas that receive deer and elk use. Grazing and browsing by deer and elk occurs primarily during the winter months when there is less snow in the valley than the surrounding hills. Deer numbers have seen a strong increase in the Gunnison Basin since 1999 (Gunnison-Crested Butte 2010, p. 2). Skiff milkvetch is found within the Powderhorn Creek Game Management Unit (deer). In 2005, this unit had between 600 and 1,600 more deer than its objective of 4,5005,500 individuals (Colorado Division of Wildlife (CDOW) 2006, p. 3). Since 1980, deer numbers within this unit have been as high as 8,000 individuals in 1993 and as low as 4,500 individuals in 1984; and averaging near 7,000 individuals from 2000 to 2005 (CDOW 2006, p. 3). From 1980 to 2000, elk numbers in the Lake Fork Management Unit (where skiff milkvetch is found) rose from 5,600 individuals to 9,256 individuals; both numbers are substantially greater than the 3,0003,500 population objective (CDOW 2001, pp. 3, appendix A). In 2010, deer and elk populations had 8,000 more individuals than the desired population objectives (Japuntich *et al*. in press, p. 4).

Excessive but localized deer and elk grazing has been documented in the Gunnison Basin (BLM 2005b, pp. 1718). For example, drought and big game were having large impacts on the survivability and size of high-protein shrubs including mountain mahogany (*Cercocarpus utahensis*), bitterbrush (*Pushia tridentata*),

and serviceberry (*Amelanchier alnifolia*) in the Gunnison Basin (Japuntich *et al*. in press, pp. 79). These shrub species are not the most common within skiff milkvetch habitat but are generally found nearby. These authors raised concerns that observed reductions in shrub size and vigor will reduce drifting snow accumulation resulting in decreased moisture availability to grasses and forbs during the spring melt, affecting the overall composition of the plant community.

Impacts to skiff milkvetch habitat from deer and elk are occurring. For example, extensive moderate to severe hedging of shrubs, attributed to fairly heavy concentrations of wintering big game animals, has been documented at one skiff milkvetch site in the South Beaver Creek 5 Unit (Sherwood 1994, p. 16). Deer and elk feces can be found at most skiff milkvetch sites (Service 2010, pers. comm.). Deer and elk use occurs primarily in the winter when skiff milkvetch is dormant, which minimizes some of the direct effects to the plants. However, deer and elk are more likely to spend time on steeper slopes than livestock and so may cause more direct trampling impacts to skiff milkvetch habitat including soils, seed banks, and plant communities.

Summary of Livestock, Deer, and Elk Use Describing livestock, deer, and elk use is complicated because the management of these animals is complicated. Although we lack good monitoring data, we find livestock, deer, and elk use of skiff milkvetch habitat to be a threat to the species. We have made this determination based upon observations that suggest moderate use levels from livestock and heavy deer and elk use in the winter. Use from livestock, deer, and elk is virtually ubiquitous across the range of the species, and habitat degradation is occurring, although we recognize that these indirect effects to skiff milkvetch habitat are difficult to quantify. Authorized AUMs are significantly greater than those currently utilized. If livestock use were to increase, this threat would increase in the foreseeable future. The current number of deer and elk is above population objectives, and past fluctuations suggest that more animals are a possibility, which would also increase this threat in the foreseeable future. In addition, the accompanying habitat degradation with livestock, deer, and elk use makes this an increasing threat especially in light of the cheatgrass invasion.

Mining; Oil and Gas Leasing

The South Beaver Creek ACEC has one active lode claim and one active placer claim for mining. Lode claims are those which generally follow some deposited vein while placer mining is everything else and can include sand and gravel deposits. One of these active claims is within the Gold Basin Creek Unit, and the other is nearby. Neither of these claims have Notices of Intent or Plans of Operation that are required for most disturbances (BLM 2010, pp. 56). On active claims, Notices of Intent are required for disturbances less than 2 ha (5 ac) at least 15 days prior to commencement of operation. A Plan of Operation, required for disturbances greater than 2 ha (5 ac), requires NEPA compliance and can take between 30 and 90 days to process. The transfer of these mineral claims to private entities is prohibited within the South Beaver Creek ACEC (BLM 1993, p. 2-29). A large gravel pit is at the northwest corner of the Hartman Rocks Recreation Area on BLM lands and is within 1.6 km (1 mi) of the Henry and Gold Basin Creek Units. Because of this distance, we expect there are probably no effects to skiff milkvetch from this gravel operation. A gravel pit was said to be on private lands at the Beaver Creek Southeast Unit, but we have no further information and, based on our maps, we do not see a gravel pit near this location (Sherwood 1994, p. 15). In looking at the quadrangle map, there is an old inactive mine near the newly discovered Cebolla Creek North 1 site, but we have no information on the extent of this disturbance.

No lands for oil and gas development have been leased by the BLM within the Gunnison Basin area (USFS and BLM 2010, pp. 272273). All habitats where skiff milkvetch is currently found are mapped as having no potential for oil and gas development (Gunnison Sage-Grouse Resource Steering Committee 2005, p. 130). Despite this lack of potential, the entire Federal oil, gas, and geothermal estates in the South Beaver Creek ACEC are open to leasing but with a controlled surface use stipulation (BLM 1993, pp. 2.29, K.5). This stipulation requires that inventories be conducted prior to the approval of operations and relocations of operations. These inventories will be used to prepare mitigative measures to reduce the impacts of surface disturbance to the species (BLM 1993, p. K.5).

Given that there are only two existing active mining claims (but without current activity) and an old inactive mine within skiff milkvetch units and that there is no potential for oil and gas development in the area, we do not consider mining or oil and gas leases to threaten the species at this time nor do we expect these factors to pose a threat to the species in the foreseeable future.

Climate Change

Our analyses under the Endangered Species Act include consideration of ongoing and projected changes in climate. The terms climate and climate change are defined by the Intergovernmental Panel on Climate Change (IPCC). Climate refers to the mean and variability of different types of weather conditions over time, with 30 years being a typical period for such measurements, although shorter or longer periods also may be used (IPCC 2007, p. 78). The term climate change thus refers to a change in the mean or variability of one or more measures of climate (e.g., temperature or precipitation) that persists for an extended period, typically decades or longer, whether the change is due to natural variability, human activity, or both (IPCC 2007, p. 78). Various types of changes in climate can have direct or indirect effects on species. These effects may be positive, neutral, or negative and they may change over time, depending on the species and other relevant considerations, such as the effects of interactions of climate with other variables (e.g., habitat fragmentation) (IPCC 2007, pp. 814, 1819). In our analyses, we use our expert judgment to weigh relevant information, including uncertainty, in our consideration of various aspects of climate change.

For the southwestern region of the United States, including western Colorado, warming is occurring more rapidly than elsewhere in the country (Karl *et al*. 2009, p. 129). Annual average temperature in west-central Colorado increased 3.6 °C (2 °F) over the past 30 years, but high variability in annual precipitation precludes the detection of long-term trends (Ray et al. 2008, p. 5). At one weather station in Gunnison, Colorado, temperature has increased roughly 1.8 °C (1 °F) since 1900 (WRCC 2010b, pp. 19).

Future projections for the southwestern United States, including the Gunnison Basin, show increased probability of drought (Karl *et al.* 2009, pp. 129-134). Additionally, the number of days over 32 °C (90 °F) could double by the end of the century (Karl *et al*. 2009, p. 34). Annual temperature is predicted to increase approximately 2.2 °C (4 °F) in the southwest by 2050, with summers warming more than winters (Ray *et al*. 2008, p. 29). Projections also show declines in snowpack across the West with the most dramatic declines at lower elevations (below 2,500 m (8,200 ft)) (Ray *et al*. 2008, p. 29). Overall, future projections for the Southwest predict increased temperatures, more intense and longer-lasting heat waves, an increased probability of drought that are worsened by higher temperatures, heavier downpours, increased flooding, and increased erosion (Karl *et al*. 2009, pp. 129134).

Colorados complex, mountainous topography results in a high degree of spatial variability across the State. As a result, localized climate projections are problematic for mountainous areas because current global climate models are unable to capture this variability at local or regional scales (Ray *et al*. 2008, pp. 7, 20). To obtain climate projections specific to the range of skiff milkvetch, we used a statistically downscaled model from the National Center for Atmospheric Research for a region covering western Colorado. The resulting projections indicate that temperature could increase an average of 2.5 °C (4.5 °F) by 2050 with the following seasonal increases: summer (July through September) 2.8 °C (5.0 °F), fall (October through December) 2.2 °C (4.0 °F), winter (January through March) 2.3 °C (4.1 °F), and spring (April through June) 2.5 °C (4.5 °F) (University Corporation of Atmospheric Research (UCAR) 2009, pp. 1-14). This increase in temperature could be problematic for skiff milkvetch because the species is negatively affected by warm temperatures during May and July (DBG 2010a, p. 6).

Annual mean precipitation projections for Colorado are unclear; however, multi-model averages show a shift toward increased winter precipitation and decreased spring and summer precipitation by the end of the century (Ray *et al*. 2008, p. 34; Karl *et al*. 2009, p. 30). Similarly, the National Center for Atmospheric Research results show the highest probability of a 7.5 percent increase in average winter (January through March) precipitation, an 11.4 percent decrease in average spring (April through June) precipitation, a 2.1

percent decrease in average summer (July through September) precipitation, and a 1.3 percent increase in average fall precipitation with an overall very slight decrease in 2050 (UCAR 2009, pp. 114). Seasonal trends from the past 100 years at a local weather station do not yet match this scenario, and overall precipitation has declined by roughly 2 cm (0.75 in.) or 10 percent (WRCC 2010c, pp. 18). This actual data is in contrast to regional maps that show precipitation has increased roughly 5 percent from 1958 to 2008 within the general area where skiff milkvetch resides (Karl *et al*. 2009, p. 30). Skiff milkvetch responds negatively to declines in overall precipitation and periods of drought, as well as declines in spring precipitation (May and July) (DBG 2010a, p. 6). Given the observed decline in precipitation at a local weather station, predictions of increased drought, and a predicted significant decline in spring precipitation, we expect skiff milkvetch will be affected negatively by climate change effects to precipitation.

Climate change is likely to alter fire frequency, community assemblages, and the ability of nonnative species to proliferate. Increasing temperature as well as changes in the timing and amount of precipitation will alter the competitive advantage among plant species (Miller *et al*. in press, p. 44), and may shift individual species and ecosystem distributions (Bachelet *et al*. 2001, p. 174). Dominant plant species such as big sagebrush have a disproportionate control over resources in ecosystems (Prevey *et al*. 2009, p. 1). For sagebrush communities, spring and summer precipitation comprises the majority of the moisture available to species; thus, the interaction between reduced precipitation in the spring-summer growing season and increased summer temperatures will likely decrease growth of big sagebrush and could result in a significant long-term reduction in the distribution and composition of sagebrush communities (Miller *et al*. in press, pp. 4145). In the Gunnison Basin, increased summer temperature was strongly correlated with reduced growth of big sagebrush (Poore *et al*. 2009, p. 558). Although we do not fully understand how changes in plant communities will affect skiff milkvetch, we expect that a decrease in the dominant plant species will not be a benefit because it could drastically alter the way the ecosystem functions where skiff milkvetch resides. In addition, changes in the plant community could likely influence wildfire frequency and erosion rates.

Temperature increases may increase the competitive advantage of cheatgrass in higher elevation areas where it is currently limited (Miller *et al*. in press, p. 47), like the Gunnison Basin. Decreased summer precipitation, as predicted in the model, reduces the competitive advantage of summer perennial grasses, reduces sagebrush cover, and subsequently increases the likelihood of cheatgrass invasion (Prevey *et al*. 2009, pp. 113). This impact could increase the susceptibility of areas within skiff milkvetch range to cheatgrass invasion (Bradley 2009, p. 204). In addition, cheatgrass and other C3 grasses (C3 refers to one of three alternative photosynthetic pathways) are likely to thrive as atmospheric carbon dioxide increases (Mayeux *et al*. 1994, p. 98). An increase in cheatgrass would likely increase wildfire frequency. See Nonnative Invasive Plants above for a discussion of cheatgrass and effects to skiff milkvetch.

Climate change predictions are based on models with assumptions, and are not absolute. In addition, we do not fully understand how climate change will affect the species or the habitat in which it resides. These factors make it difficult to predict the effects of climate change to skiff milkvetch. However, endemic species with limited ranges that are adapted to localized conditions, like skiff milkvetch, are expected to be more severely impacted by climate change (Midgley *et al*. 2002, p. 448) than those considered habitat generalists. Furthermore, we expect the predicted increases in spring temperature, increased drought, and decreased spring precipitation will affect skiff milkvetch negatively. Climate change has the potential to change the plant community, allow cheatgrass to increase, and potentially increase the risk of wildfire, which would likely have a negative effect to skiff milkvetch. It is difficult to assess the threat of climate change to skiff milkvetch given the uncertainties associated with future projections. However, based on the best available information on climate change projections into the next 40 years, we find climate change to be a threat to skiff milkvetch based on how predicted changes could negatively influence the species. We recognize there are many uncertainties, and projections further into the future become even more uncertain, making it even more difficult to predict how climate change might affect the species.

Habitat Fragmentation and Degradation

Habitat fragmentation can have negative effects on biological populations, especially rare plants, and affect survival and recovery (Aguilar *et al*. 2008, pp. 5177-5188). Often fragments are not of sufficient size to support the natural diversity prevalent in an area and so exhibit a decline in biodiversity (Noss and Cooperrider 1994, pp. 5054). Habitat fragments are often functionally smaller than they appear because edge effects (such as increased nonnative species or wind speeds) impact the available habitat within the fragment (Lienert and Fischer 2003, p. 597). Habitat fragmentation has been shown to disrupt plant-pollinator interactions and predator-prey interactions (Steffan-Dewenter and Tscharntke 1999, pp. 432440), alter seed germination percentages (Menges 1991, pp. 158164), and result in low fruit set (Cunningham 2000, pp. 11491152). Extensive habitat fragmentation can result in dramatic fluxes in available solar radiation, water, and nutrients (Saunders *et al*. 1991, pp. 1832).

Fragmentation within skiff milkvetch habitat is largely from linear features such as roads and utility corridors (see Recreation, Roads, and Trails and Utility Corridors above) that are pervasive at every skiff milkvetch unit except the South Beaver Creek 4 Unit. In addition, past contour plowings and subsequent seeding efforts have created blocks of altered and degraded habitat around skiff milkvetch units that may affect the overall plant community, nonnative invasive plants, and pollinator habitat and resources. This type of fragmentation does not carry the same negative consequences as that of more highly fragmented habitats impacted by agricultural or urban development because of its more limited extent.

However, the aforementioned type of fragmentation leads to habitat degradation. Habitat degradation, the gradual deterioration of habitat quality, can lead to a species decline, decrease, or loss of reproductive ability. Habitat degradation may be difficult to detect because it takes place over a long time period, and species with long life-cycles may continue to be present in an area even if they are unable to breed (Fisher and Lindenmayer 2007, pp. 268269).

In the case of skiff milkvetch, habitat degradation is coming from multiple sources: Development; recreation, roads, and trails; utility corridors; nonnative invasive plants; contour plowing and nonnative seedings; and accentuated by periodic drought. In addition, wildfire and climate change will likely contribute to further habitat degradation. Detailed monitoring is needed to detect population changes and signal the need to implement conservation measures that could counteract habitat degradation, but this monitoring has not been done for skiff milkvetch.

Habitat fragmentation and habitat degradation is occurring as a result of multiple sources including virtually all the threats and factors previously described in this document. As a result, we find habitat degradation to be a threat to skiff milkvetch. Habitat fragmentation is currently a lesser threat, but because it is so tightly linked with habitat degradation, we have treated them jointly.

Summary of Factor A

The biggest habitat-related threats to skiff milkvetch are recreation (including roads and trails); the potential for increases in nonnative invasive plants (especially cheatgrass); potential residential and urban development; livestock, deer, and elk use; and potential effects from climate change. In addition, the habitat degradation and fragmentation occurring from these stressors threatens skiff milkvetch.

Recreational impacts are not likely to lessen given the close proximity of skiff milkvetch to the town of Gunnison and the increasing popularity of mountain biking, motorcycling, and all-terrain vehicles. The presence of the Hartman Rocks Recreation Area atop 22 percent of the skiff milkvetch units will only serve to draw more users, and there is little enforcement to control trespass use. Accordingly, we find the threat from recreation, roads, and trails to be high.

Although the impacts from nonnative invasive plants, and particularly cheatgrass, are low right now, we expect this factor to increase to the level of a serious threat in the near future. Cheatgrass is increasing in the South Beaver Creek drainage and has been identified as a major threat to skiff milkvetch (BLM 2010, p. 5).

In the mid to late 1980s, cheatgrass was seen in very small patches in the Gunnison Basin but can now be found in abundance throughout the Basin (BLM 2009a, pp. 78). Skiff milkvetch is found on warm, sparsely vegetated, and dry, south-facing slopes, which in the Gunnison Basin, are probably more vulnerable to cheatgrass invasion. We know that cheatgrass is already invading skiff milkvetch sites. Cheatgrass has transformed millions of acres into monocultures in the Great Basin and has dramatically shortened the wildfire return interval. We believe the potential exists for a similar conversion in skiff milkvetch habitat. Although we find the current invasion of cheatgrass into skiff milkvetch habitat to be small and little threat, because of the high potential for further invasion, we find the overall threat is increasing.

It is difficult to assess the impact of climate change to skiff milkvetch, but we believe climate change may be a future threat given the predictions of increased spring time temperatures, decreased spring time precipitation, and increased drought.

Because a quarter of the skiff milkvetch units occur on private land, and given the rapid pace of development in the Gunnison Basin, we believe residential and urban development represent a moderate threat to skiff milkvetch. Given that livestock, deer, and elk use occurs across the range of skiff milkvetch, that skiff milkvetch individuals are being lost from this use, and that this use is causing habitat degradation that could facilitate the spread of cheatgrass, we find this threat to be moderate.

We find the potential impact of future wildfire to be a threat to the species and recognize that wildfire risk may increase with further cheatgrass invasion. We do not find utility corridors to be a threat because they currently impact only 4 percent of the skiff milkvetch units and we do not know of any further utility corridor plans. We do not find the continuing effects from past contour plowings and nonnative seedings to be a threat because the existing plowings only impact 1.6 percent of the skiff milkvetch units and we do not expect these treatments to occur in the future. Because of the low potential for oil and gas development and because there are only two other active mining claims within the species range, we do not find that these factors are threats to the species.

Based on threats from recreation; the potential for increases in nonnative invasive plants; potential residential and urban development; livestock, deer, and elk use; and potential effects from climate change, we find that skiff milkvetch is threatened by the present or threatened destruction, modification, or curtailment of its habitat or range now and these threats are expected to continue or increase in the foreseeable future.

B. Overutilization for commercial, recreational, scientific, or educational purposes:

We are not aware of any threats involving the overutilization or collection of skiff milkvetch for any commercial, recreational, scientific, or educational purposes at this time. Skiff milkvetch is not particularly showy or of horticultural significance; therefore, we do not expect any overutilization in the foreseeable future. We find that overutilization for commercial, recreational, scientific, or educational purposes is not a threat to skiff milkvetch now or expected to become so in the foreseeable future.

C. Disease or predation:

Skiff milkvetch is subject to extensive herbivory, primarily from small mammals (Lyon 1990, pp. 2, 5; Dyer 1993, p. 2; Sherwood 1994, pp. 1011; Japuntich 2010j, pers. comm.; DBG 2010a, pp. 67). On average, 26 percent of the plants have evidence of herbivory (ranging from 13 to 74 percent at a given plot) (DBG 2010a, p. 6). Browsing on the plants is very evident and in some areas, it is hard to find a skiff milkvetch individual that has not had at least some portion eaten (Japuntich 2010j, pers. comm.). Some species of *Astragalus* are notoriously toxic to livestock, and presumably deer and elk. Often these toxic species are avoided by grazers and browsers. However, the high level of small mammal herbivory to skiff milkvetch plants suggests the species is not overly toxic. We do not know if this toxicity would vary between livestock and rabbits.

Small Mammal Herbivory

Most herbivory of skiff milkvetch individuals is attributed to small mammals. Cottontail rabbits (*Sylvilagus audobonii*), small chipmunks (*Tamias* sp.), and ground squirrels (*Citellus lateralis* and others) graze on skiff milkvetch (Japuntich 2010j, pers. comm.). Mice and voles also have been implicated as herbivores (Sherwood 1994, p. 11). Rabbits are generally considered the primary herbivores of skiff milkvetch, and numerous observers have suggested they occur in abundance within skiff milkvetch habitat (Lyon 1990, p. 2; Dyer 1993, p. 2; Japuntich 2010j, pers. comm.).

The information we have regarding rabbit herbivory is mostly anecdotal in nature; however, taken in sum, we believe this information leads to a conclusion that rabbit herbivory impacts skiff milkvetch in years with high rabbit populations. During one survey effort, observers found six rabbits in one of the draws they visited (Lyon 1990, p. 5), and another observer visited 10 skiff milkvetch sites in a day and said that rabbit damage was heavy at nine of those sites (Dyer 1993, p. 2).

Several observers have suggested that rabbit herbivory can result in the death of skiff milkvetch. One observer suggested that 2 years of heavy rabbit use was more than skiff milkvetch could tolerate because of all the dead plants they encountered in a heavy rabbit year (Lyon 1990, p. 5). Those plants that were not dead had only a few green leaves, again attributed to rabbit herbivory (Lyon 1990, p. 2). After 2 years of consecutive transect counts at a site another observer stated that many plants had died and attributed that death to overuse by rabbits (Sherwood 1994, p. 10). Observations of small mammal herbivory being a significant impact to the species occurs across the years (Service 2012, pp. 16).

Rabbit and small mammal populations fluctuate widely (Korpimäki and Krebs 1996, pp. 754764; Hanski *et al*. 2001, pp. 15011520). We have little information on how small mammal populations have changed within the range of skiff milkvetch over time, but the variability in observations from year to year and between sites suggest there are significant fluctuations and spatial variations. For example in 1990, local authorities and those surveying for skiff milkvetch stated the rabbit population was very large compared with other years; this year, herbivory of skiff milkvetch was repeatedly observed (Lyon 1990, p. 2). Observations suggest that small mammal herbivory is impacting skiff milkvetch, especially during years when small mammal populations are high.

Fencing to exclude small mammals was installed at monitoring plots in 2006 and 2007 (DBG 2010a, p. 6). After 2 years, the plants protected by fences were statistically longer at 31.4 cm (12.4 in.) than those outside the fence, which were 19.5 cm (7.7 in.) (DBG 2010a, p. 6). This difference could be related to a decrease in herbivory or increased moisture (from additional snow accumulations within the fence from wind loading) within the exclosures, or a combination of the two. In addition, mammal herbivory was less within the fenced areas, more individuals flowered within fenced areas, and more total fruit were produced per plant within fenced areas (DBG 2010a, p. 7). A weak statistical correlation was found between nonreproductive plants and evidence of mammalian browsing across all plots (DBG 2010a, p. 6). Although we do not understand how small mammal populations have changed over time, these impacts to fruit set are significant. Furthermore, these impacts are consistent with other observations of small mammal herbivory (Service 2012, pp. 16).

Rabbit herbivory has been documented at several skiff milkvetch units, including Gold Basin Creek, South Beaver Creek 1, and South Beaver Creek 3 (Service 2012, pp. 16). Conversely, at several of the more isolated skiff milkvetch units, Henry and South Beaver Creek 4, observers specifically mention the lack of rabbit herbivory relative to other areas (Service 2012, pp. 16).

We are unsure of the long-term impact to skiff milkvetch over time from small mammal herbivory. Small mammal herbivory is significantly impacting seed set of skiff milkvetch. Fewer seeds mean fewer opportunities for seedling and adult recruitment. In addition, small mammal herbivory occurs at most sites across the range of the species, and recent observations indicate that damage to plants is heavy. We have no information to either support or refute that rabbit herbivory levels are higher than historic levels; however, in light of other factors affecting the species and the limited range and small population level, impacts to skiff

milkvetch from herbivory can be large in years of high rabbit populations. Given this, we find small mammal herbivory to be a threat to the species.

Insect herbivory

Grasshoppers (Orthopterans in the Acrididae and Tettigoniidae families) have been implicated as herbivores of skiff milkvetch (Dyer 1993, p. 2). Aphids have been documented on the plants at one skiff milkvetch site (CNHP 2010a, p. 22). A small number of skiff milkvetch individuals have been documented with insect webs within Gold Basin Creek Unit (Sherwood 1994, p. 7). Insect herbivory was measured as part of the life-history monitoring study. This study found no significant effects from insect herbivory on flowering individuals (DBG 2010a, p. 6). Therefore, we find that insect herbivory does not constitute a threat to skiff milkvetch now or in the foreseeable future.

Disease

A fungus has been documented on less than 10 percent of the skiff milkvetch individuals at one monitoring transect (Sherwood 1994, p. 11). No other instances of disease are known. Therefore, we find that disease does not constitute a threat to skiff milkvetch now or in the foreseeable future.

Summary of Factor C

Various herbivores have been documented at skiff milkvetch sites. Small mammal herbivory, especially from rabbits, has been documented at fairly high levels, and appears to be the only type of herbivory that is impacting the species at a low to moderate level. Exclusion research has found that small mammal herbivory was less, more individuals flowered, and there were more total fruits within fenced areas (DBG 2010a, p. 7). We expect small mammal herbivory to continue into the foreseeable future and fluctuate with small mammal populations. We do not believe that deer and elk herbivory, livestock herbivory, and insect herbivory constitute threats because they are only affecting skiff milkvetch occasionally or in a minor way and are not expected to increase into the foreseeable future. Finally, we do not consider disease to be a threat because it is so rare. However, we do find that skiff milkvetch is threatened by small mammal predation now and these threats are expected to continue or increase in the foreseeable future.

D. The inadequacy of existing regulatory mechanisms:

Under this factor, we examine whether threats to skiff milkvetch are adequately addressed by existing regulatory mechanisms. Existing regulatory mechanisms that could provide some protection for skiff milkvetch include: (1) local land use laws, processes, and ordinances; (2) State laws and regulations; and (3) Federal laws and regulations. Regulatory mechanisms, if they exist, may preclude listing if such mechanisms are judged to adequately address the threat to the species such that listing is not warranted.

An example of a regulatory mechanism is the terms and conditions attached to a grazing permit that describe how a permittee will manage livestock on a BLM allotment. They are nondiscretionary and enforceable, and would be considered a regulatory mechanism under this analysis. Other examples include city or county ordinances, State governmental actions enforced under State statute regulations, or Federal action under statute or regulation. Actions adopted by local groups, States, or Federal entities that are discretionary or are not enforceable, including conservation strategies and guidance, are typically not regulatory mechanisms. In this section we review actions undertaken by local, State, and Federal entities designed to reduce or remove threats to skiff milkvetch and its habitat.

Local Land Use Laws and Ordinances

We are aware of no local land use laws or ordinances that offer protection to skiff milkvetch. Neither the city of Gunnison nor the counties of Gunnison or Saguache have guidelines, zoning, or other mechanisms to

protect the species.

State Laws and Regulations

No State regulations in Colorado protect skiff milkvetch. The State of Colorado has no laws protecting any rare plant species. Plants also are not included in the Colorado Wildlife Action Plan and do not qualify for funding under State Wildlife Grants.

The State of Colorados Natural Areas Program works to protect special resources in the State, although there are no regulatory enforcement mechanisms associated with the program. In 1997, the Colorado Natural Areas Program designated the South Beaver Creek Natural Area (CNAP 1997, pp. 17). The South Beaver Creek Natural Area was designated for all areas within the South Beaver Creek ACEC (CNAP 1997, p. 7). The Colorado Natural Areas Program provides a means by which Colorados natural features and ecological phenomena can be identified, evaluated, and protected through a statewide system of natural areas (CNAP 1997, p. 1). The purpose of the South Beaver Creek Natural Area is to protect skiff milkvetch (CNAP 1997, p. 2).

Through this designation, the Colorado Natural Areas Program staff is entitled to visit the area at any time and convey the results of these visits to the BLM, cooperate with the BLM on updating the Resource Management Activity Plan for the property, and provide a periodic report on the condition of the property (CNAP 1997, p. 3). In essence, this designation allows the Colorado Natural Areas Program to assist the BLM with its management. The Colorado Natural Areas Program has not been actively monitoring skiff milkvetch at the South Beaver Creek Natural Area. Therefore, this designation has, to-date, afforded little protection to the species. Given that the Colorado Natural Areas Program is increasing its conservation efforts, we expect the Natural Areas Program to become more active in the conservation of skiff milkvetch in the future but have no way of predicting what this will mean to the species.

The State of Colorado requires private landowners to control noxious (nonnative invasive) weeds. Plants considered noxious by the State of Colorado that are within or near skiff milkvetch habitat include: cheatgrass (List C), Canada thistle (*Cirsium arvense* List B), scentless chamomile (*Matriacaria perforata* List B), yellow toadflax (*Linaria vulgaris* List B), and Russian knapweed (*Acroptilon repens* List B) (Colorado Department of Agriculture [CDA] 2010, pp. 23). List B species are noxious weeds for which management plans are or will be developed and implemented to stop their spread (CDA 2010, p. 2). List C species are noxious weeds for which management plans are or will be developed and implemented to provide additional education, research, and biological control resources but for which the continued spread will not be halted (CDA 2010, p. 2). We have no information on how the noxious weed law is being implemented within the range of skiff milkvetch. We do know that the Gunnison Watershed Weed Commission has been actively working to control and eradicate noxious weeds in Gunnison County but we have few specifics from this work (GWWC 2009, pp. 18). Therefore, we cannot assess the benefits to skiff milkvetch.

Deer and elk populations are managed by the CDOW. We have no information to suggest that deer and elk use is being regulated to ensure skiff milkvetch and its habitat are not impacted by this use.

Federal Laws and Regulations

The BLM has promulgated regulations, policies, and guidelines to protect sensitive species on Federal lands, control wildfire and rehabilitate burned areas, and implement rangeland assessments, standards, and guidelines to assess rangeland health.

Skiff milkvetch is included on the Colorado BLMs sensitive species list (BLM 2009c, p. 3). The management guidance afforded sensitive species under BLM Manual 6840 Special Status Species Management (BLM 2008) states that Bureau sensitive species will be managed consistent with species and habitat management objectives in land use and implementation plans to promote their conservation and to minimize the likelihood

and need for listing under the ESA (BLM 2008, p. .05V). The BLM Manual 6840 further requires that Resource Management Plans (RMPs) should address sensitive species, and that implementation should consider all site-specific methods and procedures needed to bring species and their habitats to the condition under which management under the Bureau sensitive species policies would no longer be necessary (BLM 2008, p. 2A1). Skiff milkvetch has received some protections because of its sensitive status, including the establishment of the South Beaver Creek ACEC and limited money for survey and monitoring efforts. However, part of this ACEC is overlapped by the Hartman Rocks Recreation Area, which is resulting in some habitat loss, fragmentation, and degradation.

The Federal Land Policy and Management Act of 1976 mandates Federal land managers to develop and revise land use plans. The RMPs are the basis for all actions and authorizations involving BLM-administered lands and resources. They establish allowable resource uses, resource condition goals and objectives to be attained, program constraints and general management practices needed to attain the goals and objectives, general implementation sequences, and intervals and standards for monitoring and evaluating the plan to determine its effectiveness and the need for amendment or revision (43 CFR 1601.0-5(k)).

The RMPs provide a framework and programmatic guidance for activity plans, which are site-specific plans written to implement the RMP. Examples of activity plans include Allotment Management Plans that address livestock grazing, or other activity plans for oil and gas field development, travel management, and wildlife habitat management. Activity plan decisions normally require additional planning and National Environmental Policy Act (NEPA) analysis. The Gunnison Resource Areas RMP represents an enforceable regulatory mechanism. Skiff milkvetch is not specifically protected in areas outside the South Beaver Creek ACEC within the RMP but is protected by the Special Status Species Management guidance and general RMP guidance for the management of special status plants (BLM 1992, pp. 113; 1993, p. 2.4).

As discussed above in Recreation, Roads, and Trails, skiff milkvetch was included in the Gunnison Resource Districts RMP when the South Beaver Creek ACEC was designated. This area encompasses 53 percent of the skiff milkvetch units (BLM 1993, pp. 2.292.30). The South Beaver Creek ACEC was designated specifically to protect and enhance existing skiff milkvetch populations and habitat. Actions outlined for the South Beaver Creek ACEC, and their implementation, are included in Table 5 below.

TABLE 5. Actions identified, with notes on implementation, for skiff milkvetch in the South Beaver Creek ACEC in the 1993 Gunnison Resource Areas RMP.

ACTION	IMPLEMENTATION
Monitoring to determine population trends	Being done regularly at 4 plots by DBG & intermittently at 4 plots by BLM
Actions to improve habitat conditions	Few - 2 trail closures, 1 reroute, cheatgrass control efforts
Minimization of surface disturbing conditions to protect species & its habitat	Some control of vehicles
Development of management plan for skiff milkvetch	Not implemented
No chemical spraying	Likely implemented
No vegetative treatments	Implemented
No additional forage allocations	Unknown, especially as related to deer & elk
Controlled surface use stipulation	Implemented
No conflicting erosion control measures	Implemented, unsure about water bars
No domestic sheep grazing	Implemented
Limit motorized vehicular traffic to designated routes	Implemented although enforcement is problematic
Public lands with skiff milkvetch will not be disposed	Implemented
Acquisition of non-Federal lands if available	Not implemented
ROW permitted without direct impacts to skiff milkvetch	Implemented
Wildfire suppression	No wildfires to-date

The South Beaver Creek ACEC has resulted in some protections for skiff milkvetch, specifically: Monitoring, two surveys, several trail closures, one trail reroute, and some restrictions to herbicide use and livestock grazing. These protections are an improvement over more generally managed BLM lands. However, 70 percent of the South Beaver Creek ACEC is within the Hartman Rocks Recreation Area, even though the South Beaver Creek ACEC was developed at least 8 years prior to the Hartman Rocks Recreation Area (BLM 2005a, p. 44). Numerous trails are also designated through skiff milkvetch units (see Recreation, Roads, and Trails above). The designation of this Recreation Area overlaying skiff milkvetch demonstrates that these ACEC protections are not adequate to protect the species.

All skiff milkvetch units on public land are within active livestock grazing allotments. The BLM regulatory authority for grazing management is provided at 43 CFR Part 4100 (Regulations on Grazing Administration Exclusive of Alaska). Livestock grazing permits and leases contain terms and conditions, determined by BLM to be appropriate to achieve management and resource condition objectives and to ensure that habitats are, or are making, significant progress toward being restored or maintained for BLM special status species (43 CFR 4180.1(d)). The State or regional standards for grazing administration must address habitat for endangered, threatened, proposed, candidate, or special status species, and habitat quality for native plant and animal populations and communities (43 CFR 4180.2(d)(4) and (5)). The guidelines must address restoring, maintaining, or enhancing habitats of BLM special status species to promote their conservation, as well as maintaining or promoting the physical and biological conditions to sustain native populations and

communities (43 CFR 4180.2(e)(9) and (10). The BLM is required to take appropriate action not later than the start of the next grazing year upon determining that existing grazing practices or levels of grazing use are significant factors in failing to achieve the standards and conform with the guidelines (43 CFR 4180.2(c)).

Livestock use specific to skiff milkvetch is discussed in further detail in Livestock, Deer, and Elk Use of Habitat above. Within the South Beaver Creek ACEC, no additional forage allocations will be made and domestic sheep grazing will not be authorized (BLM 2005a, pp. 229 to 230).

Despite management actions undertaken by BLM, grazing is impacting skiff milkvetch and its habitat. The BLM has no research or monitoring that specifically addresses the impacts to skiff milkvetch or its habitat and the effects from ubiquitous livestock use. In addition, there is no research or monitoring that addresses how deer and elk utilization is being jointly considered (with livestock use) within the range of skiff milkvetch. Therefore, we find the management of livestock, deer, and elk is not adequately addressing the threats discussed under Livestock, Deer, and Elk Use of Habitat above, and is therefore a threat to the species.

As discussed in Recreation, Roads, and Trails in Factor A above, based on the combination of the documented impacts resulting from recreational activities atop skiff milkvetch and its habitat and the designation of the Hartman Rock Recreation Area over the South Beaver Creek ACEC, we believe that existing Federal regulatory mechanisms are inadequate for protecting skiff milkvetch. Management prescriptions or AUMs for livestock use are three to five times higher than current use levels. Because livestock impacts are occurring to skiff milkvetch at current stocking rates, we expect if livestock were managed at these higher AUM levels, much more intense impacts would occur to the plant. In addition, the South Beaver Creek ACEC designation, while providing limited protection for skiff milkvetch, was not adequate to preclude the designation of a recreation area in the same location (70 percent of the ACEC). We cannot say what will happen with skiff milkvetch in the upcoming RMP revision, but if we consider conservation efforts since the last RMP revision, we expect skiff milkvetch and its habitat will continue to decline in the foreseeable future. We find that Federal laws and regulations are currently inadequate to protect the species from being threatened or endangered.

Summary of Factor D

Twenty-five percent of skiff milkvetch habitat occurs on private lands with no regulatory protections. No State laws protect the species. On Federal lands, the species is managed as a sensitive species but this designation has not adequately protected the species. Over 22 percent of the skiff milkvetch habitat and 70 percent of the South Beaver Creek ACEC lies within the federally managed Hartman Rocks Recreation Area, which serves to focus human use in this area, a designation that runs counter to the protection of the species. For these reasons, we find the existing regulatory mechanisms to be inadequate because of increasing recreation and development potential on private land. We find that skiff milkvetch is threatened by the inadequacy of existing regulatory mechanisms now and these threats are expected to continue or increase in the foreseeable future.

E. Other natural or manmade factors affecting its continued existence:

Periodic Drought

Drought is a common occurrence within the range of skiff milkvetch (Braun 1998, p. 148; WRCC 2010c, p. 8). Infrequent, severe drought may cause local extinctions of annual forbs and grasses that have invaded stands of perennial species, and recolonization of these areas by native species may be slow (Tilman and El Haddi 1992, p. 263). Drought reduces vegetation cover (Milton et al. 1994, p. 75; Connelly et al. 2004, pp. 718), potentially resulting in increased soil erosion and subsequent reduced soil depths, decreased water infiltration, and reduced water storage capacity. Drought also can exacerbate other natural events such as defoliation of sagebrush by insects and the invasion of nonnative invasive plants. Skiff milkvetch responds

negatively to declines in overall precipitation and periods of drought, as well as declines in spring precipitation (May and July) (DBG 2010a, p. 6). For example, during the drought of 2001 and 2002, skiff milkvetch populations declined precipitously (DBG 2010a, p. 6). Because periodic drought will likely continue and could increase (see Climate Change in Factor A above) and because of the decline in population numbers associated with drought, we find drought to be a threat to the species (recognizing the uncertainty with climate change models).

Small Populations

Small populations and species with limited distributions, like those of skiff milkvetch, are vulnerable to relatively minor environmental disturbances such as recreational impacts, nonnative plant invasions, and wildfire (Given 1994, pp. 6667; Frankham 2005, pp. 135-136), and are subject to the loss of genetic diversity from genetic drift, the random loss of genes, and inbreeding (Ellstrand and Elam 1993, pp. 217237; Leimu *et al*. 2006, pp. 942-952). Populations with lowered genetic diversity are more prone to local extinction (Barrett and Kohn 1991, pp. 4, 28). Smaller populations generally have lower genetic diversity, and lower genetic diversity may in turn lead to even smaller populations by decreasing the species ability to adapt, thereby increasing the probability of population extinction (Newman and Pilson 1997, p. 360; Palstra and Ruzzante 2008, pp. 3428-3447).

For plant populations that do not reproduce vegetatively, like skiff milkvetch, pollen exchange and seed dispersal are the only mechanisms for gene flow. Pollen dispersal is limited by the distance the pollinator can travel. Both pollen and seed dispersal can vary widely by species (Ellstrand 2003, p. 1164). We do not understand either pollen or seed dispersal capabilities for skiff milkvetch. As our understanding of gene flow has improved, the distances scientists believe genes can travel also has increased (Ellstrand 2003, p. 1164). We believe that genetic exchange could be possible, although unlikely, between the Henry, Gold Basin Creek, and South Beaver Creek Units, and expect that genetic exchange does occur occasionally between the South Beaver Creek Units.

Most skiff milkvetch units comprise multiple sites with many individuals and genetic exchange should not be limited within units. However, one skiff milkvetch unit, the Henry unit is located over 2.5 km (1.5 mi) away from any other units and has few individuals. For this unit in particular, small population size and a loss of genetic diversity may be a problem. Other *Astragalus* species with small populations have demonstrated lowered genetic diversity (Travis *et al*. 1996, pp. 735745). The limited range of skiff milkvetch makes the species more susceptible to being significantly impacted by stochastic (random) disturbances such as wildfire. Because stochastic threats such as wildfire are currently low, and because only one skiff milkvetch unit is isolated and small, we find the overall effect from small populations to be low to the point where it is not a threat.

Summary of Factor E

Periodic drought is a threat to skiff milkvetch. We know that the species abundance decreases during drought conditions, but we do not know how this influences long-term survivorship of the species, especially in light of climate change. We know the species has a limited distribution and two out of nine skiff milkvetch units are small and isolated, but we do not understand how this is affecting the genetic diversity of the species nor do we consider small population size to be a threat. With such a limited range, the species is at risk from stochastic events but there is no way of predicting these events. Although there are many unknowns, we find the threat from periodic drought to be moderate at this time. Based on this, the overall threat from Factor E is low to moderate. We find that skiff milkvetch is threatened by other natural or manmade factors affecting its continued existence now and these threats are expected to continue or increase in the foreseeable future.

Conservation Measures Planned or Implemented :

Conservation measures are discussed within the threat sections above. Specifically they include:

(1) The BLM in conjunction with local groups is working to close, rehabilitate and re-vegetate trails. Further trail restoration is planned and further trail closures may occur.
(2) The BLM is hand pulling and spraying areas for nonnative invasive species, most commonly cheatgrass. Further control efforts and research into control methods are planned into the future.
(3) The South Beaver Creek ACEC was designated by the BLM specifically to protect skiff milkvetch.
(4) Demographic monitoring for skiff milkvetch has been conducted by the BLM and DBG since 1995.
(5) Trend monitoring has been conducted by the BLM during 5 separate years to track skiff milkvetch abundance.

Summary of Threats :

Table 6 below provides an overview of the impacts to skiff milkvetch. Of these, we consider recreation, roads, and trails, the overall inadequacy of existing regulatory mechanisms, and habitat fragmentation and degradation to be the most significant threats (Table 6). Recreational impacts are likely to increase given the close proximity of skiff milkvetch to the town of Gunnison and the increasing popularity of mountain biking, motorcycling, and all-terrain vehicles. Furthermore, the Hartman Rocks Recreation Area draws users and contains over 22 percent of the skiff milkvetch units. The overall threat from a lack of existing regulatory mechanisms is high given that 25 percent of the habitat has no protections and that Federal protections allowed a recreation area to be developed on the species habitat. Recreation, as well as most of the other threats to skiff milkvetch, leads to habitat fragmentation and degradation.

Moderate threats to skiff milkvetch include: residential and urban development; livestock, deer, and elk use; climate change; and increasing periodic drought. Of these, the threats facilitated by climate change are the most likely to increase in the future. In addition, we are particularly concerned about nonnative invasive plants, especially cheatgrass. Cheatgrass is expanding in the Gunnison Basin. Furthermore, the dry south-facing slopes where skiff milkvetch is found are the warmest and, therefore, the most vulnerable to cheatgrass invasion in the Gunnison Basin.

Although wildfire is ranked as a low threat, this factor may increase in the future. Wildfire is likely to increase because of its link to nonnative invasive plants and habitat degradation. Small mammal herbivory, because of the significant effect to seed set, is considered a low to moderate threat. All other stressors to skiff milkvetch are currently regarded as impacts and not threats to the species continued existence.

While we have considered all the threats here separately, many are interrelated. For example, many of these threats contribute to habitat degradation. Cheatgrass seldom spreads without some sort of disturbance. Wildfire frequency does not increase without more people to start the fires, more lightning, or increases in nonnative invasive plants (especially cheatgrass) and may be exacerbated by climate change. We find the overall threat to skiff milkvetch from all of these threats to be moderate.

TABLE 6. Threat summary for factors affecting skiff milkvetch.

Listing Factor	Threat or Impact	Scope of Threat or Impact	Inten-sity	Exposure (%)	Likeli-hood of Exposure	Species' Response	Foresee-able Future	Overall Threat
A	Residential & Urban Develop-ment	Mod-erate	Mod-erate	25	Moderate	Loss of habitat, loss of sites, pollinator impacts	Develop-ment within several decades	Moderate
A	Recreation, Roads, & Trails	High	High	14 (20-m buffer) to 51 (100-m buffer)	High	Loss of sites & habitat, habitat degradation, nonnatives, pollinator impacts	Significant increase (+20% annually) in users	High
A	Utility Corridors	Low	Low	4	Moderate	Loss of sites & habitat, habitat degradation	No immediate plans, limited in scope	None, impact only
A	Nonnative Invasive Plants	Low	Low+	0.1+	High	Competition wildfire, pollinator impacts	Increasing with rapid increase possible	None, but increasing quickly
A	Wildfire	Low	None+	None but nearby	Low+	Nonnatives, species' response to wildfire unknown	Difficult to estimate, will relate to cheatgrass invasion	Low+
A	Contour Plowing & Nonnative Seedings	Low	Low	1.2	Low	Presumable loss, habitat degradation, pollinator impacts	Future seedings unlikely	None, impact only
A	Livestock, Deer, & Elk Use of Habitat	Mod-erate	Low to Mod-erate	95+	Moderate	Habitat Degradation, trampling, pollinator impacts	Permitted AUMs would increase impacts, deer & elk impacts could increase	Moderate

Listing Factor	Threat or Impact	Scope of Threat or Impact	Inten-sity	Exposure (%)	Likeli-hood of Exposure	Species' Response	Foresee-able Future	Overall Threat
A	Mining; Oil & Gas Leasing	Low	Low	none	Low	Loss if mining occurred	Little activity, unlikely in the foreseeable future	None+
A	Climate Change	Mod-erate?	Mod-erate?	100	Moderate	Unknown but would likely cause a decline	Climate models predict 40-year changes	Moderate?
A	Habitat Fragment-ation & Degradation	High	Low	100	High	Habitat degradation, genetic isolation	A byproduct of other threats	High
B	None						not likely to change	None
C	Small Mammal Herbivory	Mod-erate	Mod-erate+	~80, likely varies by year	High	Affecting seed set	Likely to continue & fluctuate with herbivore population	Low to Moderate
C	Deer & Elk Herbivory	Low	Low	winter	Low	Minimal, could affect seed set	Winter use makes herbivory less likely	None+
C	Livestock Herbivory	Low	Low	occasional	Low	Could affect seed set	Steep slopes makes herbivory less likely	None
C	Insect Herbivory	Low	Low	3	Moderate	Could affect seed set	No measure-able impact	None
C	Disease	Low	Low	trace	Low	Death?	Rare	None

Listing Factor	Threat or Impact	Scope of Threat or Impact	Inten-sity	Exposure (%)	Likeli-hood of Exposure	Species' Response	Foresee-able Future	Overall Threat
D	Inadequate Regulatory Mechanisms	Mod-erate	Mod-erate	100	Moderate+	Loss of habitat, loss of sites, pollinator impacts, influenced by management actions	Continued course will trend downward	Moderate
E	Periodic Drought	Mod-erate	Mod-erate	100	High	Decline	Climate change models predict increasing drought	Moderate
E	Small Populations	Low	Low	0.6	Low	Loss of genetic diversity	Increase if wildfires & cheatgrass increase	None, impact only

Listing factors include: (A) The present or threatened destruction, modification, or curtailment of its habitat or range; (B) overutilization for commercial, recreational, scientific, or educational purposes; (C) disease or predation; (D) the inadequacy of existing regulatory mechanisms; or (E) other natural or manmade factors affecting its continued existence.
+ indicates a possible increase in the future
? indicates significant uncertainty

For species that are being removed from candidate status:

_____ Is the removal based in whole or in part on one or more individual conservation efforts that you determined met the standards in the Policy for Evaluation of Conservation Efforts When Making Listing Decisions(PECE)?

Recommended Conservation Measures :

We provide the following recommended conservation measures to protect skiff milkvetch.

(1) Expand monitoring so we can understand if the declining trends apply across the species range. Work toward stable or increasing trends (BLM, DBG, FWS).
(2) Develop a team of interested individuals to guide conservation efforts for the species (FWS with others).
(3) Conduct further surveys for the species (BLM, CNHP, FWS, DBG, others).
(4) Conduct outreach and education activities to protect skiff milkvetch (all).
(5) During a good seed year, collect seed to develop a seed bank (DBG and others).

Listing/Recovery Factor A: The present or threatened destruction, modification, or curtailment of its habitat or range

(6) Recreation - Consider removing or changing the boundaries of the Hartman Rocks Recreation Area to avoid skiff milkvetch and to prevent people from being drawn to these areas (BLM).
(7) Recreation - Continue with trail and road closures and rehabilitations efforts to protect skiff milkvetch. Consider increased enforcement of closures and further signage (BLM, local user groups, FWS).
(8) Nonnative Invasive Plants - Continue nonnative invasive plant species control and carefully monitor the spread of cheatgrass in the Gunnison Basin (BLM, FWS, and researchers).
(9) Residential and Urban Development - Pursue conservation easements and other permanent protections for skiff milkvetch on private lands (all).
(10) Ungulate Use and Herbivory - Conduct research to better understand the impacts of grazing and ungulate use to skiff milkvetch (BLM, FWS, and researchers).
(11) Climate Change - Conduct research to better understand the impacts of climate change to skiff milkvetch (BLM, FWS, and researchers).

Listing/Recovery Factor D: The Inadequacy of Existing Regulatory Mechanisms
(11) Implement the management guidelines prescribed for the South Beaver Creek ACEC (BLM).
(12) Develop further management guidelines and a management plan to address threats, especially from recreation, to skiff milkvetch (BLM).
(13) Consider removing or changing the boundaries of the Hartman Rocks Recreation Area to avoid skiff milkvetch and to prevent people from being drawn to these areas (BLM).

Priority Table

Magnitude	Immediacy	Taxonomy	Priority
High	Imminent	Monotypic genus	1
		Species	2
		Subspecies/Population	3
	Non-imminent	Monotypic genus	4
		Species	5
		Subspecies/Population	6
Moderate to Low	**Imminent**	Monotypic genus	7
		Species	**8**
		Subspecies/Population	9
	Non-Imminent	Monotype genus	10
		Species	11
		Subspecies/Population	12

Rationale for Change in Listing Priority Number:

Magnitude:

Moderate. Table 6 above provides an overview of the threats skiff milkvetch. Of these threats, we consider recreation, roads, and trails, the overall inadequacy of existing regulatory mechanisms, and habitat fragmentation and degradation to be the most significant threats (Table 6). Recreational impacts are likely to increase given the close proximity of skiff milkvetch to the town of Gunnison and the increasing popularity of mountain biking, motorcycling, and all-terrain vehicles. Furthermore, the Hartman Rocks Recreation Area draws users and contains over 22 percent of the skiff milkvetch units. The overall threat from a lack of existing regulatory mechanisms is high given that 25 percent of the habitat has no protections and that

Federal protections allowed a recreation area to be developed on the species habitat. Recreation, as well as most of the other threats to skiff milkvetch, leads to habitat fragmentation and degradation.

We consider the threats that skiff milkvetch faces to be moderate in magnitude because the major threats (recreation, roads, and trails; inadequacy of existing regulatory mechanisms; and habitat fragmentation and degradation) while serious and occurring rangewide, do not collectively rise to the level of high magnitude. For example, the last known populations are not about to be completely lost to development.

Imminence :

We consider the threats imminent because we have factual information that the threats are identifiable and that the species is currently facing them in many portions of its range. These actual, identifiable threats are covered in great detail in Factors A, C, D, and E of this species assessment. Almost all of the threats are ongoing and, therefore, are imminent, although the likelihood of each threat affecting the species varies (Table 6). In addition to their current existence, we expect these threats to continue and likely intensify in the foreseeable future.

__Yes__ Have you promptly reviewed all of the information received regarding the species for the purpose of determination whether emergency listing is needed?

Emergency Listing Review

__No__ Is Emergency Listing Warranted?

We believe that there are enough populations of skiff milkvetch and the threats are not so immediate or of high enough magnitude to warrant emergency listing.

Description of Monitoring:

Monitoring efforts including annual surveys, monitoring being done by the BLM, and demographic monitoring being done by DBG is summarized under Population Estimates/Status above. Also see Conservation Measures Planned Or Implemented above.

Indicate which State(s) (within the range of the species) provided information or comments on the species or latest species assessment:

Colorado

Indicate which State(s) did not provide any information or comment:

none

State Coordination:

We have coordinated with the State of Colorado (the only state where the species resides) through the Colorado Natural Areas Program.

Literature Cited:

Aguilar, R. M. Quesada, L. Ashworth, Y. Herrerias-Diego, J. Lobo. 2008. Genetic consequences of habitat fragmentation in plant populations: susceptible signals in plant traits and methodological approaches. Molecular Ecology 17: 51775188.

Bachelet, D., R.P. Neilson, J.M. Lenihan, and R.J. Drapek. 2001. Climate change effects on vegetation distribution and carbon budget in the United States. Ecosystems 4:164-185.

Barneby, R.C. 1949. Pugillus Astragalorum X: New species, varieties and combinations. The American Midland Naturalist 41:496-503.

Barneby, R.C. 1964. Atlas of North American Astragalus. Memoirs of the New York Botanical Garden 13:1-1188.

Barrell, J. 1969. Flora of the Gunnison Basin Gunnison, Saguache, and Hinsdale Counties, Colorado A Study in the Distribution of Plants. Natural Land Institute, Rockford, Illinois. Pp. 283-284.

Barrett, S.C.H. and J.R. Kohn. 1991. Genetic and evolutionary consequences of small population size in plants: Implication for conservation. Pages 1-30 in D.A. Falk and K.E. Holsinger (editors), Genetics and conservation of rare plants. Oxford University Press, Oxford, United Kingdom.

Belnap, J., J. Williams, and J. Kaltenecker. 1999. Structure and function of biological soil crusts. Pages 161-178 in Pacific Northwest Forest and Rangeland Soil Organism Symposium. Pacific Northwest Research Station General Technical Report PNW-GTR-J999.

Bradley, B.A. 2009. Regional analysis of the impacts of climate change on cheatgrass invasion shows potential risk and opportunity. Global Change Biology 15:196-208.

Braun, C.E. 1998. Sage grouse declines in western North America: What are the problems? Proceedings of Western Association of Fish and Wildlife Agencies 78:139-156.

Brooks, M.L. and D.A. Pyke. 2001. Invasive plants and fire in the deserts of North America. Pages 1-14 in KEM Galley and TP Wilson (editors), Proceedings of the Invasive Species Workshop: the Role of Fire in the Control and Spread of Invasive Species. Fire Conference 2000: The First National Congress on Fire Ecology, Prevention, and Management. Miscellaneous Publication No. 11. Tall Timbers Research Station, Tallahasee, FL.

Bureau of Land Management (BLM). 1989a. Gunnison Resource Area occurrence report for threatened and endangered and sensitive plant species. 31 pp.

Bureau of Land Management (BLM). 1989b. Methodology for monitoring known populations of skiff milkvetch in the Gunnison Resource Area. 4 pp.

Bureau of Land Management (BLM). 1992. Gunnison Resource Area Proposed Resource Management Plan and Final Environmental Impact Statement. April 1992. 412 pp.

Bureau of Land Management (BLM). 1993. Gunnison Resource Area Record of Decision, Approved Resource Management Plan, and Rangeland Program Summary. February 1993. 116 pp.

Bureau of Land Management (BLM). 2005a. Hartman Rocks Recreation Area Management Plan Final, providing recreation opportunities while protecting resources. 76 pp. + appendices.

Bureau of Land Management (BLM). 2005b. Response to the U.S. Fish and Wildlife Service Gunnison Sage-grouse (GUSG) proposed rule, information request. April 8, 2005. 35 pp.

Bureau of Land Management (BLM). 2008. 6840 Special status species management. Bureau Manual Rel 6-125. U.S. Department of the Interior, Bureau of Land Management. 48 pp.

Bureau of Land Management (BLM). 2009a. BLM Gunnison Field Office, Response to the U.S. Fish and Wildlife Service, Gunnison sage-grouse candidate status review, information request. November 16, 2009. 23 pp.

Bureau of Land Management (BLM). 2009b. Livestock allotment spreadsheet, specific to Gunnison sage-grouse. 2 pp.

Bureau of Land Management (BLM). 2009c. BLM Colorado State Directors Sensitive Species List. Last updated November 20, 2009. 6 pp.

Bureau of Land Management (BLM). 2010. Letter to the U.S. Fish and Wildlife Service, Grand Junction, Colorado from the Bureau of Land Management, Gunnison Field Office, Gunnison, CO dated February 9, 2010 and received on February 12, 2010. 10 pp. + spatial data.

Bureau of Land Management (BLM). 2011. Letter to the U.S. Fish and Wildlife Service, Grand Junction, Colorado from the Bureau of Land Management, Gunnison Field Office, Gunnison, CO sent in an email dated and received on March 15, 2011. 4 pp. + spatial data.

Carpenter, A. 1995. Establishing a demographic monitoring study of skiff milkvetch, the skiff milkvetch, on BLM lands in Gunnison County, Colorado. November 1, 1995. 8 pp.

CensusScope. 2010. Colorado counties ranked by rate of population growth (1990-2000) and Gunnison County Population Growth (1960-2000). Accessed online at http://www.censusscope.org/us/s8/print rank popl growth.html on June 30, 2009 and at http://www.censusscope.org/us/s8/c51/shart_popl.html on April 26, 2010.

Colorado Department of Agriculture (CDA). 2010. Noxious Weed List. Accessed online at http://www.colorado.gov/cs/Satellite/Agriculture-Main/CDAG/1174084048733 on May 5, 2010. 3 pp.

Colorado Division of Wildlife (CDOW). 2001. Sapinero data analysis unit E-41 elk management plan, game management unit 5. Unpublished report prepared by Don Masden at the Colorado Division of Wildlife, Gunnison, CO. 27 pp.

Colorado Division of Wildlife (CDOW). 2006. Data analysis unit D-25, deer management plan, game management units 66 and 67. Unpublished report amended by Brandon Diamond at the Colorado Division of Wildlife, Gunnison, CO. 30 pp.

Colorado Natural Areas Program (CNAP). 1997. Colorado Natural Areas Program, Division of Parks and Outdoor Recreation, Department of Natural Resources, State of Colorado South Beaver Creek Natural Area Articles of Designation. 7 pp.

Colorado Natural Heritage Program. 2010a. Element Occurrence Reports for skiff milkvetch. 32 pp.

Colorado Natural Heritage Program. 2010b. Element Global Rank Report for skiff milkvetch. 11 pp.

Colorado Natural Heritage Program. 2012. Element Occurrence Reports for skiff milkvetch. 16 pp.

Colorado State Demography Office. 2008. Population Estimates for Colorado Counties (2000-2007). Table 3 prepared by the State Demography Office in November 2008. Accessed online at http://www.dola.state.co.us/dlg/demog/pop_cnty_estimates.html on February 2, 2009. 3 pp.

Colorado Water Conservation Board (CWCB). 2009. Colorados Water Supply Future: State of Colorado 2050 Municipal and Industrial Water Use Projections. Draft report prepared June 2009.

Connelly, J. W., S. T. Knick, M. A. Schroeder, and S. Stiver. 2004. Conservation assessment of greater sage-grouse and sagebrush habitats. Western Association of Fish and Wildlife Agencies. www.wafwa.org.

Crone, E.E. and P. Lesica. 2004. Causes of synchronous flowering in Astragalus scaphoides, an iteroparous perennial plant. Ecology 85:1944-1954.

Cunningham, S.A. 2000. Depressed pollination in habitat fragments causes low fruit set. Proceedings of the Royal Society of London 267:1149-1152.

DAntonio, C. M., and P. M. Vitousek. 1992. Biological invasions by exotic grasses, the grass/fire cycle, and global change. Annual Review of Ecology and Systematics 23:63-87.

Debano, S. J. 2006. Effects of livestock grazing on aboveground insect communities in semi-arid grasslands of southeastern Arizona. Biodiversity and Conservation 15:2547-2564.

Denver Botanic Gardens (DBG). 2003. Demographic analysis of skiff milkvetch (Fabaceae), and endemic species of Gunnison County, Colorado, USA. Unpublished report prepared for the Bureau of Land Management. 26 pp.

Denver Botanic Gardens (DBG). 2007. Untitled - Demographic analysis of skiff milkvetch (Fabaceae), and endemic species of Gunnison County, Colorado, USA. Unpublished report prepared for the Bureau of Land Management. 16 pp.

Denver Botanic Gardens (DBG). 2008. Demographic analysis of skiff milkvetch (Fabaceae), and endemic species of Gunnison County, Colorado, USA. Population Monitoring 1995 to 2008. Unpublished technical report prepared for the Bureau of Land Management. 20 pp.

Denver Botanic Gardens (DBG). 2010a. Draft - Demographic analysis of skiff milkvetch (Fabaceae), and endemic species of Gunnison County, Colorado, USA. Population Monitoring 1995 to 2009. Unpublished technical report prepared for the Bureau of Land Management. 18 pp.

Denver Botanic Gardens (DBG). 2010b. Oil and gas development impacts on vegetation in Colorados Piceance Basin. A proposal prepared by the Denver Botanic Gardens. 7 pp.

Denver Botanic Gardens (DBG). 2011. Demographic analysis of skiff milkvetch (Fabaceae), and endemic species of Gunnison County, Colorado, USA. Population Monitoring 1995 to 2010. Unpublished technical report prepared for the Bureau of Land Management. 18 pp.

Denver Botanic Gardens (DBG). 2013. Population Monitoring 1995-2013, Technical Report to Bureau of Land Management, Department of the Interior. Unpublished technical report. 40 pp.

Discover Life. 2010. Apidae: Ceratina nanula Codkerell, 1897 Ceratina nanula rigdenae Michener, 1936. Species summaries accessed online at: http://www.discoverlife.org/mp/20q?search=Ceratina+nanual on April 9, 2010.

Dukes, J. S., and H. A. Mooney. 2004. Disruption of ecosystem processes in western North America by invasive species. Revista Chilena de Historia Natural 77:411-437.

Dyer, L. 1993. Temperate work associated with skiff milkvetch. Field notes prepared in September of 1993. 4 pp.

Eiswerth, M.E., K. Krauter, S.R. Swanson, M. Zielinski. 2009. Post-fire seeding on Wyoming big sagebrush ecological sites: Regression analyses of seeded nonnative and native species densities. Journal of

Environmental Management 90:1320-1325.

Ellstrand, N.C. 2003. Current knowledge of gene flow in plants: implications for transgene flow. Philosophical Transactions of the Royal Society of London B 358:1163-1170.

Ellstrand, N.C., and D.R. Elam. 1993. Population genetic consequences of small population size: Implications for plant conservation. Annual Review of Ecology and Systematics 24:217-242.

Federal Register Notice. 2009. Volume 74, Pages 46521-46542. Endangered and threatened wildlife and plants; 12-month finding on a petition to list Astragalus anserinus (Goose Creek milkvetch) as threatened or endangered.

Federal Register Notice. 2010. Volume 75, Pages 78514-78556. Endangered and threatened wildlife and plants; 12-month finding on a petition to list skiff milkvetch and Astragalus schmolliae as endangered or threatened.

Fischer, J. and D.B. Lindenmayer. 2007. Landscape modification and habitat fragmentation: a synthesis. Global Ecology and Biogeography 16:265-280.

Forman, R.T.T. 2000. Estimate of the area affected ecologically by the road system in the United States. Conservation Biology 14:31-35.

Forman, R.T.T. and L.E. Alexander. 1998. Roads and their major ecological effects. Annual Review of Ecology and Systematics 29:207-231 plus C2.

Frankham, R. 2005. Genetics and extinction. Biological Conservation 126: 131140.

Gelbhard, J.L., and J. Belnap. 2003. Roads as conduits for exotic plant invasions in a semiarid landscape. Conservation Biology 17:420-432.

Gillies, J.A., V. Etyemezian, H. Kuhns, D. Nikolic, and D.A. Gillette. 2005. Effect of vehicle characteristics on unpaved road dust emissions. Atmospheric Environment 39:2341-2347.

Given, D.R. 1994. How plants become threatened or extinct. Pages 13 36 in Principles and practice of plant conservation. Timber Press, Portland, Oregon.

Gosnell, H, and W.R. Travis. 2005. Ranchland ownership dynamics in the Rocky Mountain west. Rangeland Ecology and Management 58:191-198.

Greenleaf, S.S., N.M Williams, R. Winfree, and Cl. Kremen. 2007. Bee foraging ranges and their relationship to body size. Oecologia 153:589-596.

Gunnison County. 2005. Upper Crystal River Valley Charts, Tables, and Exhibits, Land Status of Private Parcels. Accessed on the internet at http://www.gunnisoncounty.org/gis_pdf/Marble%20Chart%204.pdf. 1 pp.

Gunnison Crested Butte. 2010. Hunting in Gunnison. Accessed on the internet at http://www.gunnisoncrestedbutte.com/hunting. 4 pp.

Gunnison Sage-grouse Rangewide Steering Committee (GSRSC). 2005. Gunnison sage-grouse rangewide conservation plan. Colorado Division of Wildlife, Denver, Colorado, USA.

Gunnison Watershed Weed Commission (GWWC). 2009. Weed management program in Gunnison

sage-grouse occupied habitat. Unpublished summary report. 8 pp.

Hansen, A.J., R.L. Knight, J.M. Marzluff, S. Powell, K. Brown, P.H. Gude, and K. Jones. 2005. Effects of exurban development on biodiversity: patterns, mechanisms, and research needs. Ecological Applications 15:1893-1905.

Hanski, I., H. Henttonen, E. KorpimÃ¤ki, L. Oksanen, and P. Turchin. 2001. Small-rodent dynamics and predation. Ecology 82:1505-1520.

Heil, K.D., and J.M. Porter. 1990. State report for skiff milkvetch Barneby. Unpublished report prepared January 2, 1990. 37 pp.

Hessl, A., and S. Spackman. 1995. Effects of fire on threatened and endangered plants: An annotated bibliography. National Biological Service Information and Technology Report 2. The Nature Conservancy, Boulder, Colorado. 90 pp. plus appendices.

Hilty, J. H., D. J. Eldridge, R. Rosentreter, M. C. Wicklow-Howard, and M. Pellant. 2004. Recovery of biological soil crusts following wildfire in Idaho. Journal of Range Management 57:89-96.

Hobbs, N.T., D.L. Baker, G.D. Bear, and D.C. Bowden. 1996. Ungulate grazing in sagebrush grassland: mechanisms of resource competition. Ecological Applications 6:200-217.

Intergovernmental Panel on Climate Change (IPCC). 2007. Climate Change 2007: Synthesis Report. An Assessment of the Intergovernmental Panel on Climate Change. 52 pp.

Isley, D. 1998. Native and Naturalized Leguminosae (Fabaceae) of the United States (exclusive of Alaska and Hawaii). Monte L. Bean Life Science Museum, Brigham Young University, Provo, UT. National Science Foundation Grand # DEB-9024537. 1007 pp.

Japuntich, R. D, S. M. Borthwick, S. J. Hayes, and C. P. Paukert. In press. Impacts of big game browse and drought on the mountain shrub community in southwester nColorado. 15 pp.

Jones, A. 2000. Effects of cattle grazing on North American arid ecosystems: a quantitative review. Western North American Naturalist 60:155-164.

Karl, T.R., J.M. Melillo, and T.C. Peterson [eds]. 2009. Global Climate Change Impacts in the United States. Cambridge University Press. 196 pp.

Karron, J.D. 1989. Breeding systems and levels of inbreeding depression in geographically restricted and widespread species of Astragalus (Fabaceae). American Journal of Botany 76:331-340.

Kaye, T.N. 1999. From flowering to dispersal: Reproductive ecology of an endemic plant, Astragalus australis var. olympicus (Fabaceae). American Journal of Botany 86:1248-1256.

Kearns, C. A., and W. Inouye. 1997. Pollinators, flowering plants, and conservation biology. BioScience 47:297-307.

Knepper, D.H., Jr., G.N. Green, and W.H. Langer. 1999. Lithology and aggregate quality attributes for the digital geologic map of Colorado. Unpublished report OF-99-29 prepared by the U.S. Department of the Interior, Geologic Survey. 24 pp. + spatial data.

KorpimÃ¤ki, E. and C.J. Krebs. 1996. Predation and population cycles of small mammals. BioScience 46:754-764.

Landres, P. B., P. Morgan, and F. J. Swanson. 1999. Overview of the use of natural viability concepts in managing ecological systems. Ecological Applications 9:1179-1188.

Langton, A. 2011. Survey report for skiff milkvetch in Hartman Rocks Recreation Area, Gunnison County, Colorado. Unpublished report prepared by the U.S. Fish and Wildlife Service, Grand Junction, CO on February 22, 2011. 10 pp.

Leimu, R., P. Mutikainen, J. Koricheva, M. Fischer. 2006. How general are positive relationships between plant population size, fitness and genetic variation? Journal of Ecology 94: 942952.

Lesica, P. and B.M. Steele. 1994. Prolonged dormancy in vascular plants and implications for monitoring studies. Natural Areas Journal 14:209-212.

Lienert, J. and M. Fischer. 2003. Habitat fragmentation affects the common wetland specialist Primula farinosa in north-east Switzerland. Journal of Ecology 91:587-599.

Link, S.O., C.W. Keeler, R.W. Hill, and E. Hagen. 2006. Bromus tectorum cover mapping and fire risk. International Journal of Wildland Fire 15:113-119.

Lyon, P. 1990. Summary of skiff milkvetch research, 1990. Unpublished report prepared by Youth Environmental Services for the Bureau of Land Management on September 15, 1990. 5 pp.

Mayeux, H.S., H.B. Johnson, and H.W. Polley. 1994. Potential interactions between global change and intermountain annual grasslands. Pages 95-100 in S.B. Monsen and S.C. Kitchen (editors) Proceedings Ecology and Management of Annual Rangelands; Intermountain Research Station; General Technical Report INT-GTR-313 September 1994.

Menakis, J.P., D. Osborne, and M. Miller. 2003. Mapping the cheatgrass-caused departure from historical natural fire regimes in the Great Basin, USA. Pages 281-288 in USDA Forest Service Proceedings RMRS-P-29.

Menges, E. S. 1991. Seed germination percentage increases with population size in a fragmented prairie species. Conservation Biology 5:158-164.

Midgley, G.F., L. Hannah, D. Millar, M.C. Rutherford, and L.W. Powrie. 2002. Assessing the vulnerability of species richness to anthropogenic climate change in a biodiversity hotspot. Global Ecology and Biogeography 11:445-451.

Milchunas, D. G., W.K. Lauenroth, and P.L. Chapman. 1992. Plant competition, abiotic, and long- and short-term effects of large herbivores on demography of opportunistic species in a semiarid grassland. Oecologia 92:520-531.

Miller, R.F., S.T. Knick, D.A. Pyke, C.W. Meinke, S.E. Hanser, M.J. Wisdom, and A.L. Hild. In press. Characteristics of sagebrush habitats and limitations to long-term conservation. Studies in Avian Biology. 121 pp.

Milton, S.J., R.J. Dean, M.A. du Plessis, and W.R. Siegfried. 1994. A conceptual model of arid rangeland degradation. BioScience 44:70-76.

Mitchell, J.E., R.L. Knight, and R.J. Camp. 2002. Attributes of subdivided ranches. Rangelands 24:3-9.
Mooney, H. A., and E. E. Cleland. 2001. The evolutionary impact of invasive species. Proceedings of the National Academy of Sciences of the United States of America 98:5446-5451.

Morris, A.B., R.S. Baucom, and M.B. Cruzan. 2002. Stratified analysis of the soil seed bank in the cedar glade endemic Astragalus vivullatus: evidence for historical changes in genetic structure. American Journal of Botany 89:29-36.

Natural Resource Conservation Service (NRCS). 2008. Soil survey Geographic (SSURGO) database for Gunnison Area, Colorado, parts of Gunnison, Hinsdale, and Saguache Counties. Metadata 20 pp. + spatial data.

NatureServe. 2002. NatureServe element occurrence data standard. Available online at http://www.natureserve.org/prodServices/eodraft/all.pdf Accessed April 18, 2008.

Newman, D., and D. Pilson. 1997. Increased probability of extinction due to decreased genetic effective population size: Experimental populations of Clarkia pulchella. Evolution 51:354-362.

Noss, R.F. and A.Y Cooperrider. 1994. Saving natures legacy: protecting and restoring biodiversity. Defenders of Wildlife and Island Press, Washington D.C. 416 pp.

Olson, B.E. 1999. Impacts of noxious weeds on ecologic and economic systems. Pages 6-18 in: R. L. Sheley, J. K. Petroff (editors), Biology and management of noxious rangeland weeds. Oregon State University Press, Corvallis, Oregon.

Palstra, F.P., D.E. Ruzzante. 2008. Genetic estimates of contemporary effective population size: what can they tell us about the importance of genetic stochasticity for wild population persistence? Molecular Ecology17: 34283447.

Parker, J. D., D. E. Burkepile, M. E. Hay. 2006. Opposing effects of native and exotic herbivores on plant invasions. Science 311:1459-1461.

Pellant, M. 1996. Cheatgrass: The invader that won the west. Unpublished report prepared by the Bureau of Land Management for the Interior Columbia Basin Ecosystem Management Project. 23 pp.

Pellant, M. and C.R. Lysne. 2005. Strategies to enhance structure and diversity in crested wheatgrass seedings. Pages 81-92 in N.L. Shaw, M. Pellant, S.B. Monsen (comps), Sage-Grouse Habitat Restoration Symposium Proceedings, June 4-7 2001, Boise, ID. U.S. Forest Service Proceedings RMRS-P-38, Rocky Mountain Research Station, Fort Collins, CO. 130 pp.

Peters, E.F., and S.C. Bunting. 1994. Fire conditions pre- and postoccurrence of annual grasses on the Snake River Plain. Pages 31-36 in S.B. Monsen, and S.G. Kitchen (editors), Proceedings Ecology and Management of Annual Rangelands. Intermountain Research Station General Technical Report INT-GTR-313. September 1994.

Peterson, J.S., B.C. Johnston, W. Harmon. 1981. Status report: skiff milkvetch Barneby. Unpublished report prepared by the Natural Heritage Inventory. 25 pp.

Pickford, G.D. 1932. The influence of continued heavy grazing and of promiscuous burning on spring-fall ranges in Utah. Ecology 13:159-171.

Piemeisel, R.L. 1951. Causes affecting change and rate of change in a vegetation of annuals in Idaho. Ecology 32:53-72.

Poore, R.E., C.A. Lamanna, J.J. Ebersole, and B.J. Enquist. 2009. Controls on radial growth of mountain big sagebrush and implications for climate change. Western North American Naturalist 69:556-562.

Prevey, J.S., M.J. Germino, N.J. Huntly, and R.S. Inouye. 2009. Exotic plant increase and native plants decrease with loss of foundation species in sagebrush steppe. Plant Ecology. Published Online.

Pyke, D.A. 2007. Sagebrush steppe restoration and cheatgrass. Abstract. Accessed online at http://extension.usu.edu/forestry/utahforests/rtw2007/davepyke2.html on August 17, 2009. 2 pp.

Randall, J. 1996. Weed control for the preservation of biological diversity. Weed Technology 10:370-383.
Ray, A.J., J.J. Barsugli, K.B. Averyt, K. Wolter, M. Hoerling, N. Doesken, B. Udall, and R.S. Webb. 2008. Climate change in Colorado: A synthesis t support water resources management and adaptation. A report by the western water assessment for the Colorado Water Conservation Board. 8 pp.

Riebsame, W.E., H. Gosnell, and D.M. Theobald. 1996. Land use and landscape change in the Colorado mountains I: theory, scale, and pattern. Mountain Research and Development 16:365-405.

Saunders, D.A., R.J. Hobbs, and C.R. Margules. 1991. Biological consequences of ecosystem fragmentation: A review. Conservation Biology 5:18-32.

Sherwood, S.D. 1994. skiff milkvetch (skiff milkvetch): Habitat distribution and census survey. Unpublished report prepared for the Colorado Natural Areas Program. December, 1994. 24 pp.

Service (U.S. Fish and Wildlife Service). 2010a. Summary table prepared for skiff milkvetch element occurrences and sites. 4 pp.

Service. 2010b. Tables and maps identifying skiff milkvetch units and various affecting factors. 22 pp.

Service. 2010c. Preliminary statistical analyses of the Bureau of Land Managements skiff milkvetch monitoring data. 8 pp.

Service. 2012. Summary table prepared for skiff milkvetch element occurrences and sites. 5 pp.

Spellenberg, R. 1974. Chromosome number as an indication of relationships of Astragalus, Section Strigulosi (Leguminosae), with descriptive notes on A. altus. The Southwestern Naturalist 18:393-396.

Spellerberg, I.F. 1998. Ecological effects of roads and traffic: A literature review. Global Ecology and Biogeography Letters 7:317-333.

Steffan-Dewenter, I. and T. Tscharntke. 1999. Effects of habitat isolation on pollinator communities and seed set. Oecologia 121:432-440.

Sugden, E.A. 1985. Pollinators of Astragalus monoensis Barneby (Fabaceae): new host records; potential impact of sheep grazing. Great Basin Naturalist 45:299-312.

Summit County Off Road Riders (SCORR). 2009. OHV facts for Summit County and beyond. Accessed on the internet at http://www.scorr.org/files/facts.htm on July 10, 2009. 1 pp.

Theobald, D. M., H. Gosnell, and W. E. Riebsame. 1996. Land use and landscape change in the Colorado mountains II: A case study of the east river valley. Mountain Research and Development 16: 407-418.

Tilman, D. and A. El Haddi. 1992. Drought and biodiversity in grasslands. Oecologia 89:257-264.

Travis, S.E., J. Maschinski, and P. Keim. 1996. An analysis of genetic vatiation in Astragalus cremnophylax var. cremnophylax, a critically endangered plant, using AFLP markers. Molecular Ecology 5:735-745.

U.S. Forest Service (USFS) and Bureau of Land Management (BLM). 2001a. Gunnison Travel Interim Restrictions Decision Notice and Finding of No Significant Impact for portions of Gunnison, Hinsdale, Delta, Montrose, and Saguache Counties, Colorado. Prepared March, 2001. 127 pp.

U.S. Forest Service (USFS) and Bureau of Land Management (BLM). 2001b. Travel Restrictions in the Gunnison Basin. Brochure. 2 pp.

U.S. Forest Service (USFS) and Bureau of Land Management (BLM). 2010. Final environmental impact statement for Gunnison Basin federal lands travel management plan. USDA Forest Service, Grand Mesa, Uncompahgre and Gunnison National Forest; USDI Bureau of Land Management, Gunnison Field Office; Gunnison, Delta, Hinsdale, and Saguache Counties, Colorado. 294 pp.

University Corporation for Atmospheric Research (UCAR). 2009. RCPM data and analysis provided by the Institute for the Study of Society and Environment (ISSE) at the National Center for Atmospheric Research (NCAR), based on model data from the World Climate Research Programme's Coupled Model Intercomparison Project phase 3 (WCRP CMIP3) multi-model dataset. [http://rcpm.ucar.edu].

Vail, D. 1994. Symposium Introduction: Management of Semiarid Rangelands Impacts of Annual Weeds on Resource Values. Pages 3-4 in S.B. Monsen and S.C. Kitchen (editors) Proceedings Ecology and Management of Annual Rangelands; Intermountain Research Station; General Technical Report INT-GTR-313 September 1994.

Walker, S.C. and N.L. Shaw. 2005. Current and potential use of broadleaf herbs for reestablishing native communities. Pages 56-61 in N.L. Shaw, M. Pellant, S.B. Monsen (comps), Sage-Grouse Habitat Restoration Symposium Proceedings, June 4-7 2001, Boise, ID. U.S. Forest Service Proceedings RMRS-P-38, Rocky Mountain Research Station, Fort Collins, CO. 130 pp.

Whisenant, S. G. 1990. Changing fire frequencies on Idaho's Snake River Plains: ecological and management implications. Pages 4-10 in E.D. McArthur, E.M. Romney, S.D. Smith, and P.T. Tueller (editors), Proceedings of a Symposium on Cheatgrass Invasion, Shrub Die-off, and Other Aspects of Shrub Biology and Management. U.S. Forest Service General Technical Report INT-276, Intermountain Forest and Range Experiment Station, Ogden, Utah.

Western Regional Climate Center (WRCC). 2010a. Periodic Record Monthly Climate Summary from 1/1/1900 to 12/31/2005 for temperature and precipitation ant the Gunnison 1N, Colorado and Blue Mesa Lake, Colorado weather stations. Accessed online at: http://wrcc.dri.edu on March 24, 2010. 10 pp.

Western Regional Climate Center (WRCC). 2010b. Monthly average temperature for the Gunnison 1N, Colorado weather station from 1900 to 2006 and summary tables. Accessed online at: http://www.wrcc.dri.edu/cgi-bin/cliMONtavt.pl?cogunn on May 5, 2010. 9 pp.

Western Regional Climate Center (WRCC). 2010c. Monthly precipitation for the Gunnison 1N, Colorado weather station from 1900 to 2006 and summary tables. Accessed online at: http://www.wrcc.dri.edu/cgi-bin/cliMONtpre.pl?cogunn on May 5, 2010. 8 pp.

Young, J.A., and R.A. Evans. 1978. Population dynamics after wildfires in sagebrush grasslands. Journal of Range Management 31:283-289.

Zouhar, K., J.K. Smith, S. Sutherland, and M.L. Brooks. 2008. Wildland fire in ecosystems: Fire and nonnative invasive plants. Gen. Tech. Rep. RMRS-GTR-42-vol. 6. U.S. Department of Agriculture, Forest Service, Rocky Mountain Research Station, Ogden, CO. 355 pp.

In Litterum

Bureau of Land Management (BLM). 2012. Letter to Gina Glenne, U.S. Fish and Wildlife Service, Grand Junction, CO from Brian St. George, Field Manager, Gunnison, CO updating the status of skiff milkvetch dated April 12, 2012. 5 pp.

Personal Communications

DePrenger-Levin, M. 2010a. Email to Gina Glenne, U.S. Fish and Wildlife Service, Grand Junction, CO from Michele DePrenger-Levin, Denver Botanic Gardens, Denver, CO regarding the lifespan of skiff milkvetch and prolonged dormancy dated April 14, 2010. 3 pp.

DePrenger-Levin, M. 2010b. Email to Gina Glenne, U.S. Fish and Wildlife Service, Grand Junction, CO from Michele DePrenger-Levin, Denver Botanic Gardens, Denver, CO regarding survey points and spatial data for skiff milkvetch dated March 1, 2010. 5 pp. + spatial data.

DePrenger-Levin, M. 2010c. Email to Gina Glenne, U.S. Fish and Wildlife Service, Grand Junction, CO from Michele DePrenger-Levin, Denver Botanic Gardens, Denver, CO regarding Mark Sheehans Element Occurrence records for new skiff milkvetch sites found in 2009, dated March 25, 2010. 30 pp.

DePrenger-Levin, M. 2010d. Email to Gina Glenne, U.S. Fish and Wildlife Service, Grand Junction, CO from Michele DePrenger-Levin, Denver Botanic Gardens, Denver, CO regarding Mark Sheehans survey efforts for skiff milkvetch in 2009, dated April 15, 2010. 3 pp.

DePrenger-Levin, M. 2012. Email to Gina Glenne, U.S. Fish and Wildlife Service, Grand Junction, CO from Michele DePrenger-Levin, Denver Botanic Gardens, Denver, CO regarding the 2010 demographic monitoring data dated April 20, 2012. 3 pp.

DePrenger-Levin, M. 2014. Email to Gina Glenne, U.S. Fish and Wildlife Service, Grand Junction, CO from Michele DePrenger-Levin, Denver Botanic Gardens, Denver, CO regarding the 2013 demographic monitoring data dated March 17, 2014. 7 pp.

Japuntich, R. 2010a. Email to Gina Glenne, U.S. Fish and Wildlife Service, Grand Junction, CO from Russ Japuntich, Bureau of Land Management, Gunnison Resource Area, Gunnison, CO regarding skiff milkvetch phenology, dated April 7, 2010. 1 p.

Japuntich, R. 2010b. Email to Gina Glenne, U.S. Fish and Wildlife Service, Grand Junction, CO from Russ Japuntich, Bureau of Land Management, Gunnison Resource Area, Gunnison, CO regarding skiff milkvetch surveys in 2007, dated May 5, 2010. 2 pp. + spatial data.

Japuntich, R. 2010c. Email to Gina Glenne, U.S. Fish and Wildlife Service, Grand Junction, CO from Russ Japuntich, Bureau of Land Management, Gunnison Resource Area, Gunnison, CO regarding skiff milkvetch and trail closures in the Hartman Rocks Recreation Area, dated May 5, 2010. 2 pp.

Japuntich, R. 2010d. Email to Gina Glenne, U.S. Fish and Wildlife Service, Grand Junction, CO from Russ Japuntich, Bureau of Land Management, Gunnison Resource Area, Gunnison, CO regarding skiff milkvetch and the Hartman Rocks Recreation Area and travel restrictions, dated May 4, 2010. 3 pp.

Japuntich, R. 2010e. Email to Gina Glenne, U.S. Fish and Wildlife Service, Grand Junction, CO from Russ Japuntich, Bureau of Land Management, Gunnison Resource Area, Gunnison, CO regarding skiff milkvetch and a powerline, dated May 5, 2010. 1 p.

Japuntich, R. 2010f. Email to Gina Glenne, U.S. Fish and Wildlife Service, Grand Junction, CO from Russ Japuntich, Bureau of Land Management, Gunnison, Resource Area, Gunnison, CO regarding skiff milkvetch and the cheatgrass pull effort on May 26th, 2010, dated June 18th, 2010. 3 pp.

Japuntich, R. 2010g. Email to Gina Glenne, U.S. Fish and Wildlife Service, Grand Junction, CO from Russ Japuntich, Bureau of Land Management, Gunnison Resource Area, Gunnison, CO regarding skiff milkvetch, cheatgrass, and wildfire, dated May 20, 2010. 1 p.

Japuntich, R. 2010h. Email to Gina Glenne, U.S. Fish and Wildlife Service, Grand Junction, CO from Russ Japuntich, Bureau of Land Management, Gunnison Resource Area, Gunnison, CO regarding skiff milkvetch and herbivory, dated May 5, 2010. 1 p.

Japuntich, R. 2010i. Email to Gina Glenne, U.S. Fish and Wildlife Service, Grand Junction, CO from Russ Japuntich, Bureau of Land Management, Gunnison Resource Area, Gunnison, CO regarding skiff milkvetch and livestock water developments, dated May 5, 2010. 3 pp. + spatial data

Japuntich, R. 2013. Email to Gina Glenne, U.S. Fish and Wildlife Service, Grand Junction, CO from Russ Japuntich, Bureau of Land Management, Gunnison Resource Area, Gunnison, CO regarding the Services annual skiff milkvetch information request, dated March 22, 2013. 6 pp.

Japuntich, R. 2014. Email to Gina Glenne, U.S. Fish and Wildlife Service, Grand Junction, CO from Russ Japuntich, Bureau of Land Management, Gunnison Resource Area, Gunnision, CO: Skiff milkvetch update, dated March 14, 2014. 5 pp.

Kao, R. 2013. Email to Gina Glenne, U.S. Fish and Wildlife Service, Grand Junction, CO from Rebecca Kao, Denver Botanic Gardens, Denver, CO regarding annual monitoring for skiff milkvetch, dated March 5 plus two follow-up emails dated March 22 and March 25, 2013. 7 pp.

Kuhn, B. 2012. Email to Russ Japuntich, Bureau of Land Management, Gunnison Resource Area, Gunnison, CO from Bernadette Kuhn, Colorado Natural Heritage Program, Fort Collins, CO regarding monitoring data for 2012. 5 pp.

Service. 2010. Photos of skiff milkvetch, its habitat, and threats to the species taken on May 29th, 2009 and June 3rd, 2010. 16 pp.

Approval/Concurrence:

Lead Regions must obtain written concurrence from all other Regions within the range of the species before recommending changes, including elevations or removals from candidate status and listing priority changes; the Regional Director must approve all such recommendations. The Director must concur on all resubmitted 12-month petition findings, additions or removal of species from candidate status, and listing priority changes.

Approve:  06/02/2014
Date

Concur: 11/18/2014
Date

Did not concur: _____ _____
Date

Director's Remarks: