

Survey type (circle): Fixed Wing Helicopter Boat Count Route (Auto) Fixed Point
Name of Recorder: Blackwater N.W. Refuge Affiliation: Federal
Address and Phone: R.F.D. #1, Box 121, Cambridge, Md. No. of observers:
Weather: Visibility(mi.) 3 Temp. (°F) 42 Precipitation? None
Wind (speed/direction) 3-5 MPH Freeze condition¹ 30%
Describe survey route² Each observer given area to cover and stayed in same location until
Aerial flight by plane was completed.
Estimated mileage or area censused (linear or sq.mi.) 10 Bands or Markers seen?³
Was this count coordinated through the Regional Coordinator?

Location ⁴	Lat/Long ⁵	Time	Adult B.E.*	Imm. B.E.	Total B.E.	Adult G.E.**	Imm. G.E.	Other Eagles ⁶	Roost ⁷
Blackwater NWR	382-0760	*8	15	9	24	1	0	0	0
GRAND TOTALS			15	9	24	1	0	0	-----

Comments ⁹ Observers arrived at area at approximately 11:15 A.M. and stayed until plane completed survey at 1 P.M. See attached map for location of each eagle counted by refuge staff members: Koch, Henry, Quarve, Willey, Hughes & Schroer.

(All superscripts explained on reverse side)

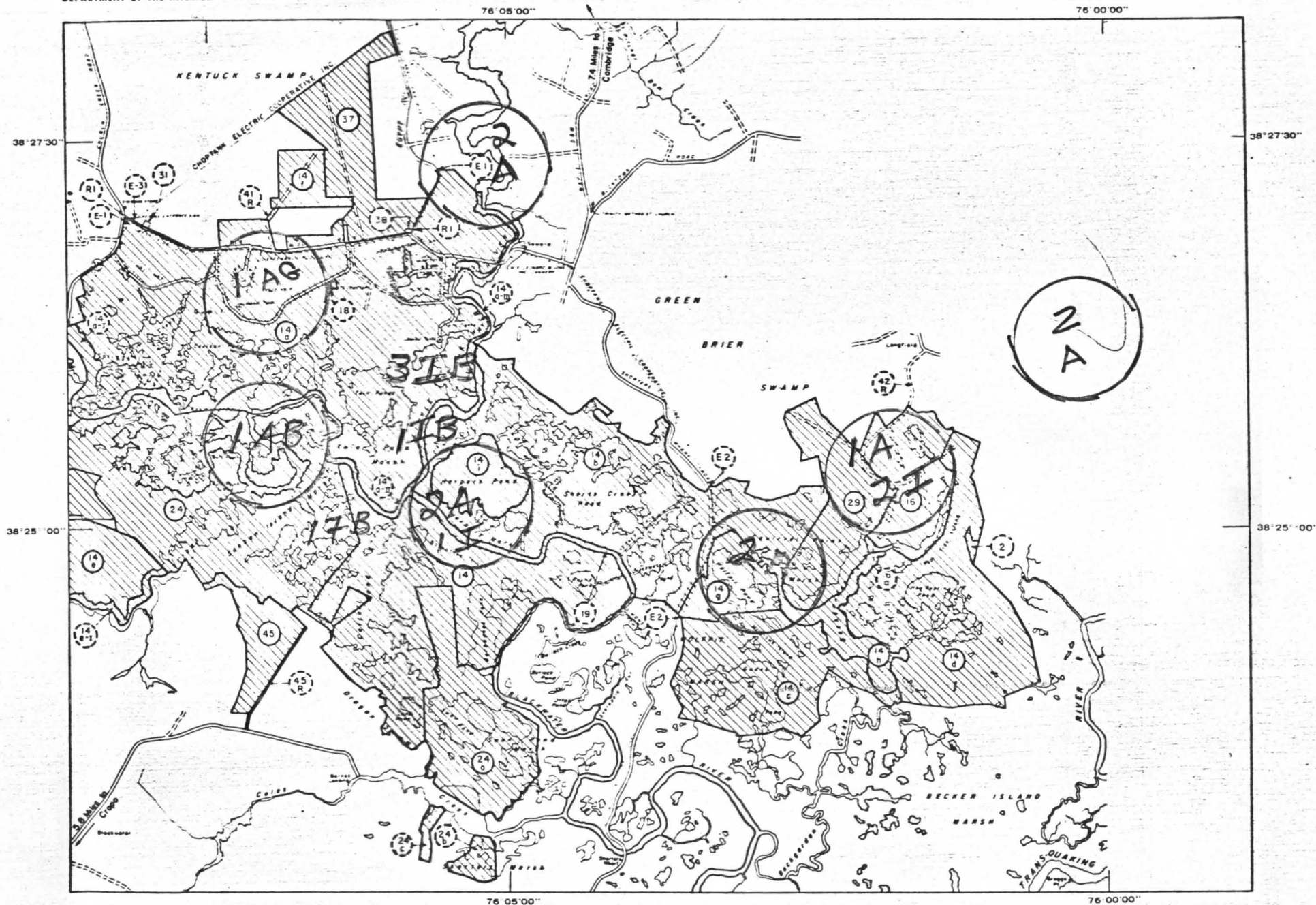
*Bald Eagles
**Golden Eagles

BLACKWATER NATIONAL WILDLIFE REFUGE

DORCHESTER COUNTY, MARYLAND

UNITED STATES
DEPARTMENT OF THE INTERIOR

UNITED STATES
FISH AND WILDLIFE SERVICE



COMPILED IN THE OFFICE OF REALTY
FROM SURVEYS BY U.S.G.S. and F.W.S.

BOSTON, MASSACHUSETTS SEPTEMBER 1977
POSTED: 12/78

SCALE 0 2640 5280 7920 10560 FEET
0 1/2 1 2 MILES

8°14'1
ON 80M
True North

MEAN
DECLINATION
1964

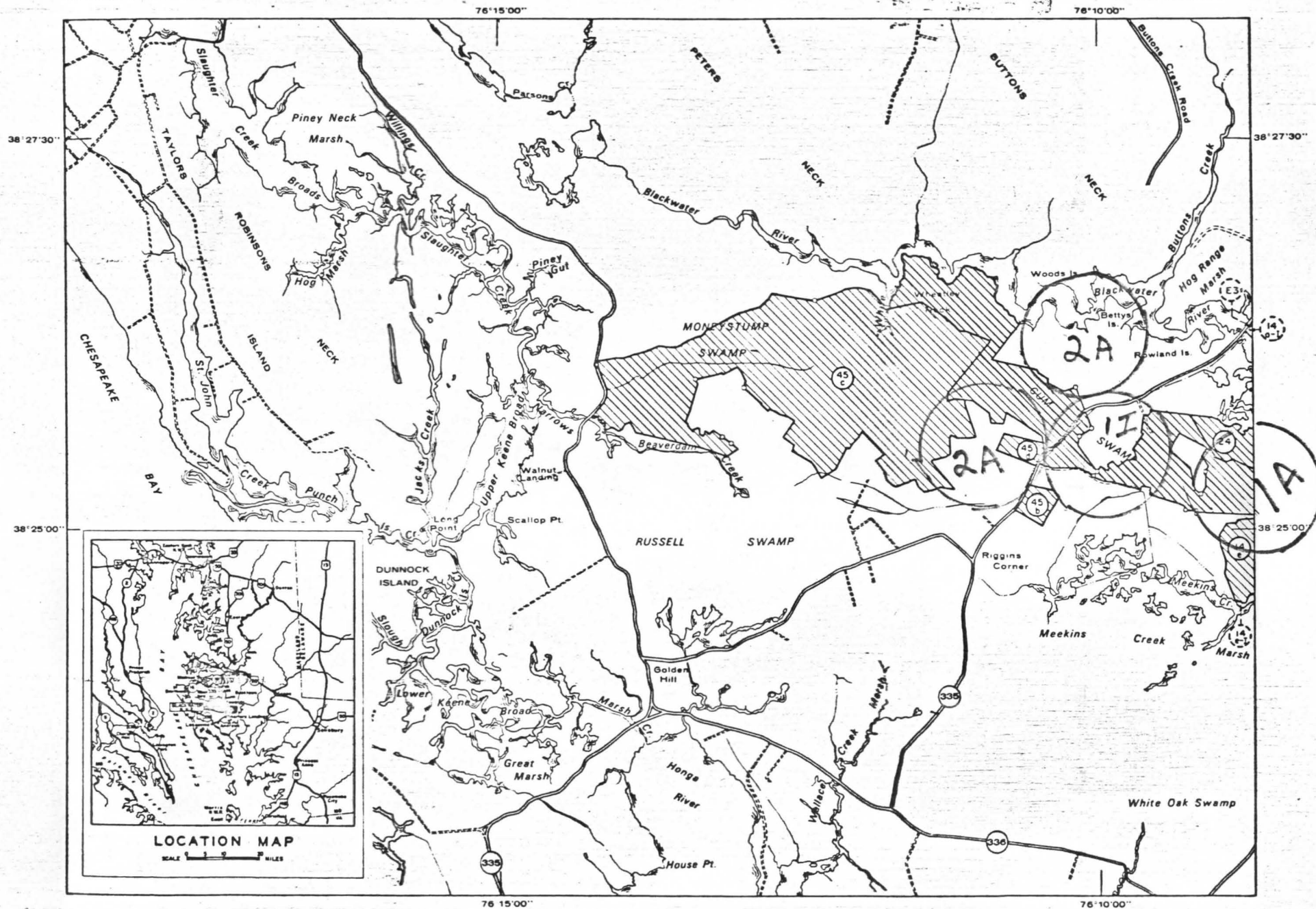
ED MD 140 409

BLACKWATER NATIONAL WILDLIFE REFUGE

UNITED STATES
DEPARTMENT OF THE INTERIOR

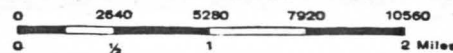
DORCHESTER COUNTY, MARYLAND

UNITED STATES
FISH AND WILDLIFE SERVICE



COMPILED IN THE OFFICE OF REALTY
FROM SURVEYS BY U.S.G.S. and F.A.W.S.

BOSTON, MASSACHUSETTS SEPTEMBER 1977
POSTED: 12/78



8°14'
on 85°M
True North

MEAN
DECLINATION
1984

5R MD 148 403