David Pitkin
6/8/94

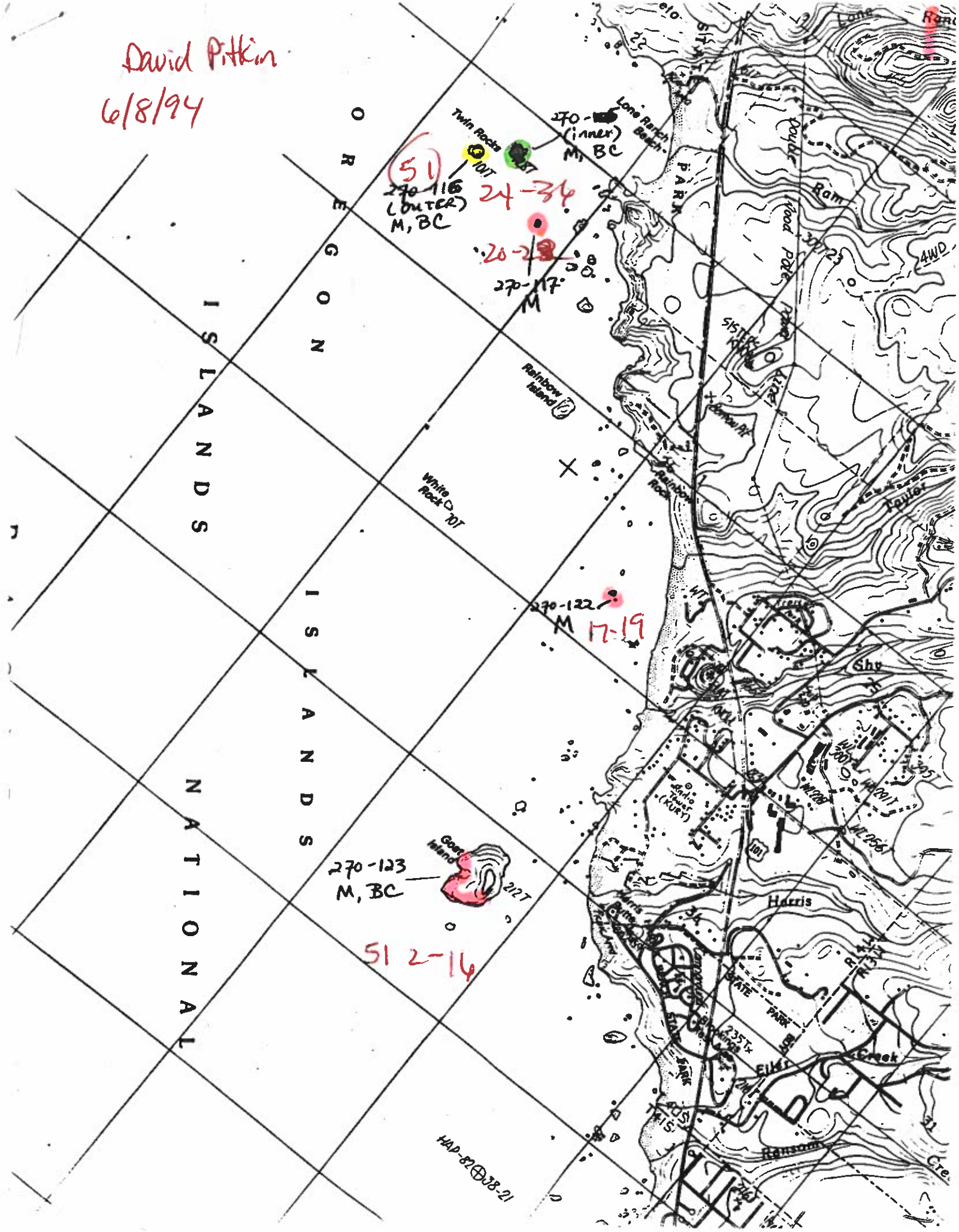

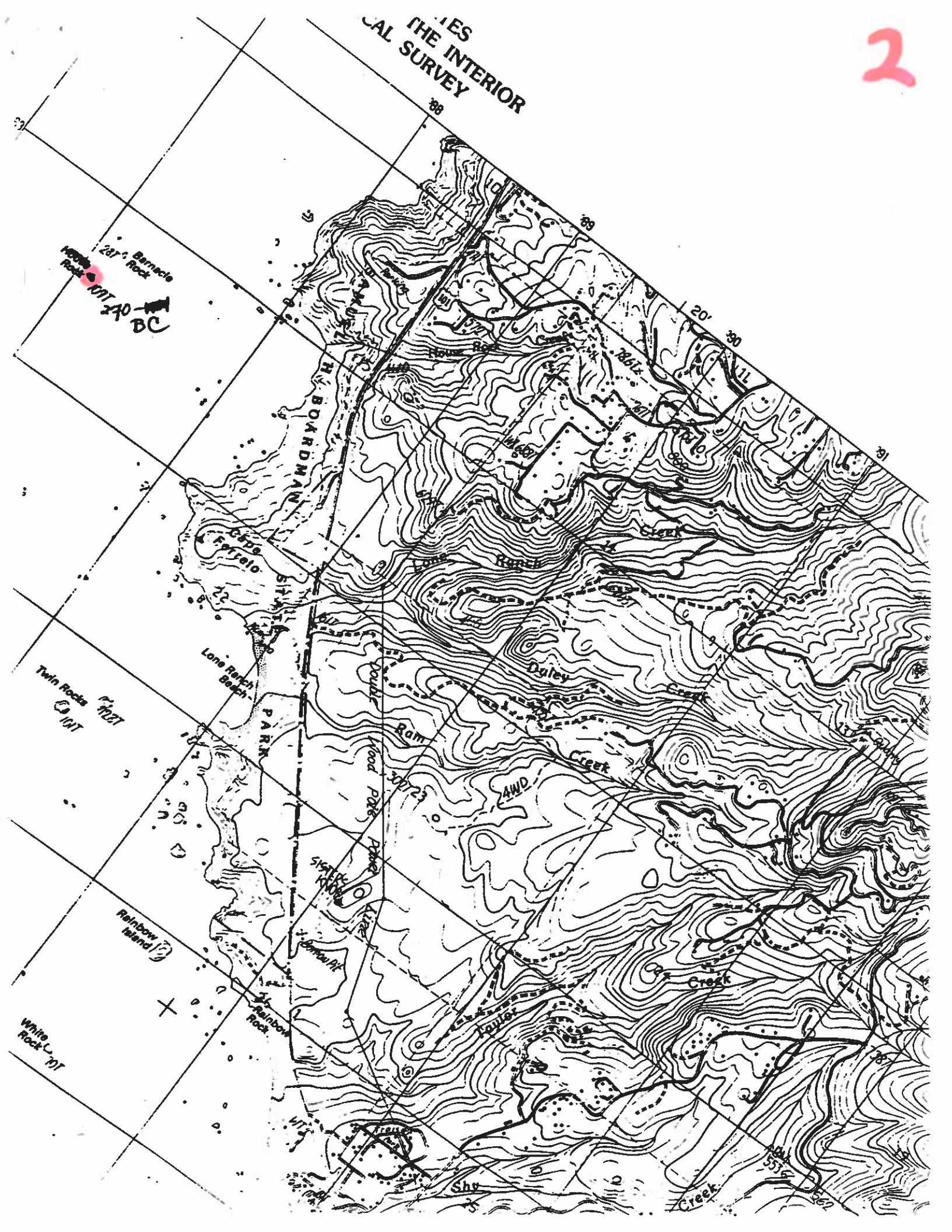

THE INTERIOR
CAL SURVEY
Barnacle Rock
House Rock
BC
House Rock Creek
Cape Ferrelo
Lone Ranch
Creek
Duley
Creek
Ram
Creek
Lone Ranch Beach
Twin Rocks
PARK
Double Wood Pole Power Line
4WD
Rainbow Island
Rainbow Rock
White Rock
Taylor
Creek
Creek
Shy

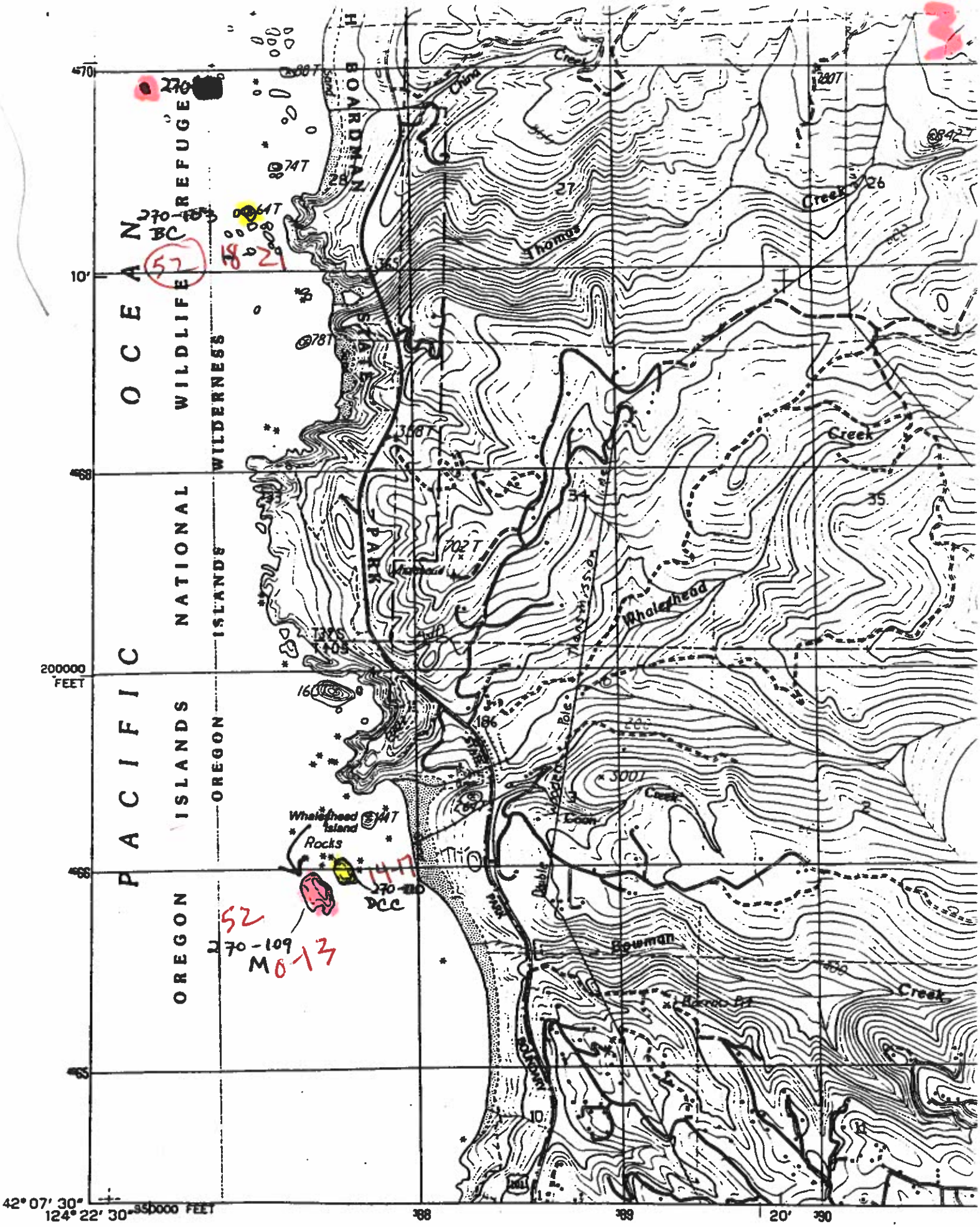

PRODUCED BY THE UNITED STATES GEOLOGICAL SURVEY
CONTROL BY ..... USGS, NOS/NOAA
COMPILED FROM AERIAL PHOTOGRAPHS TAKEN ..... 1980 AND 1982

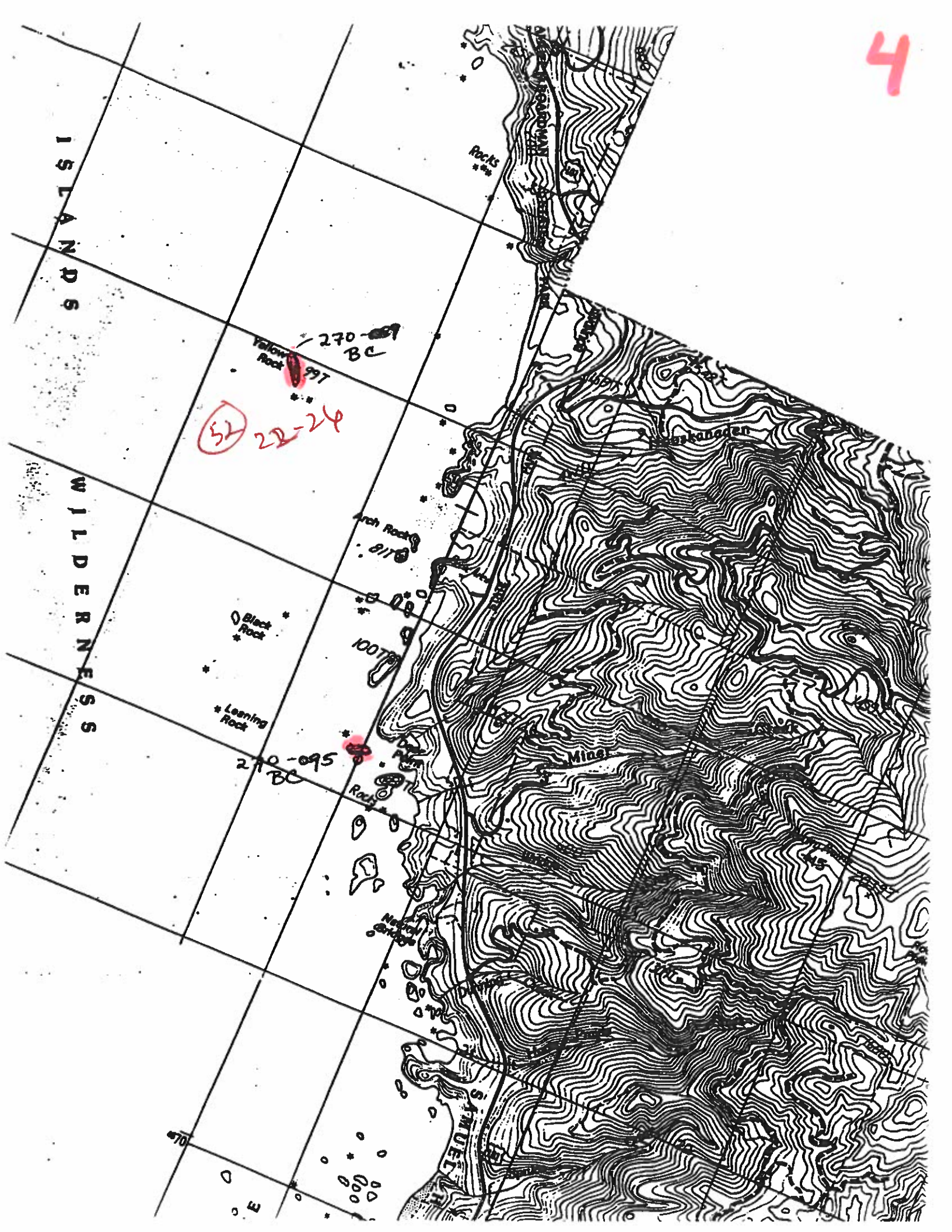
4
ISLANDS
WILDERNESS
Rocks
Yellow Rock
997
270-
BC
52
22-24
Arch Rock
817
Black Rock
1007
Leaning Rock
270-095
BC
Rocks
Miner
SAMUEL

5

P82
A-41

SCALE 1:24 000

KILOMETERS
METERS

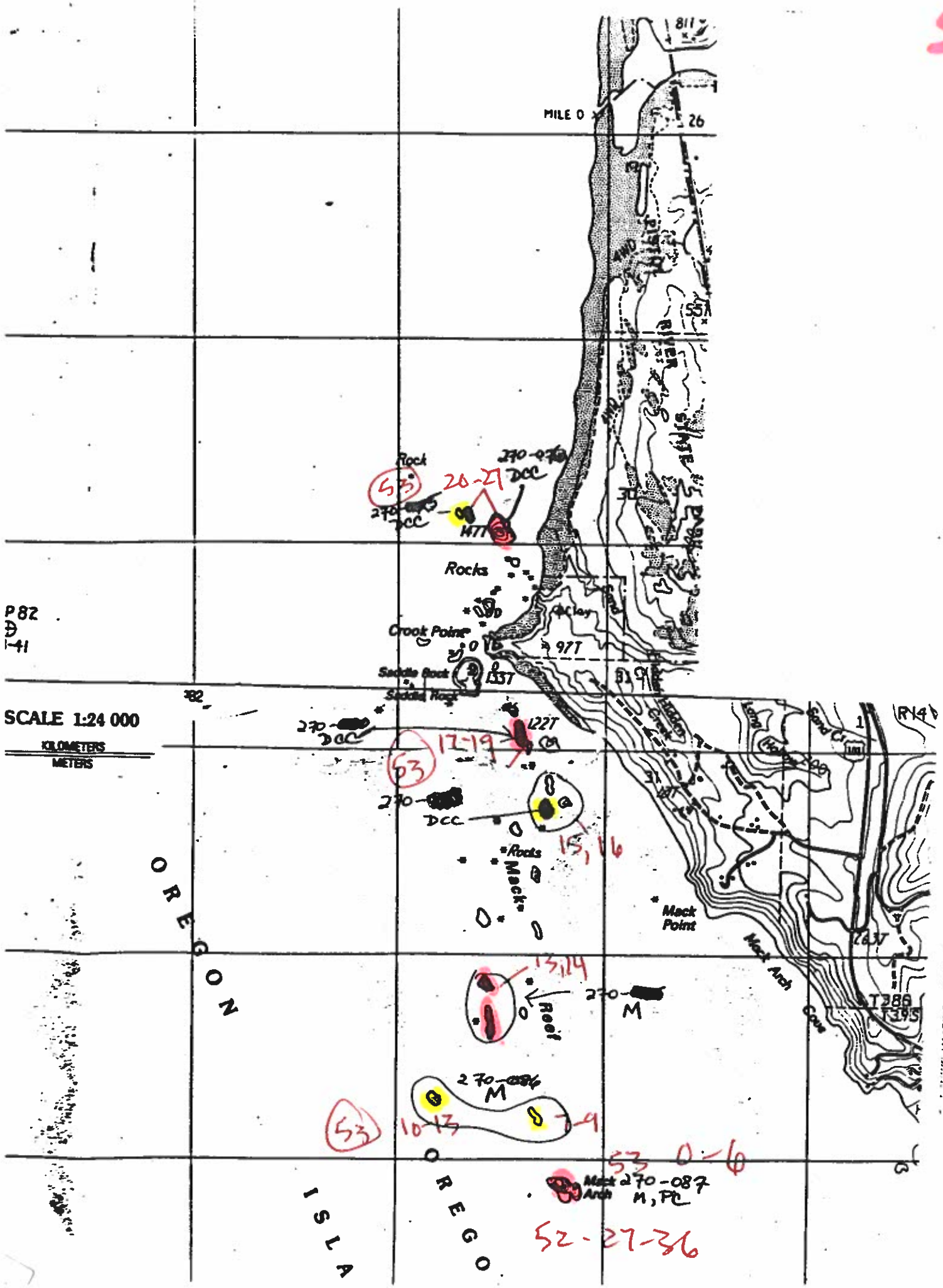

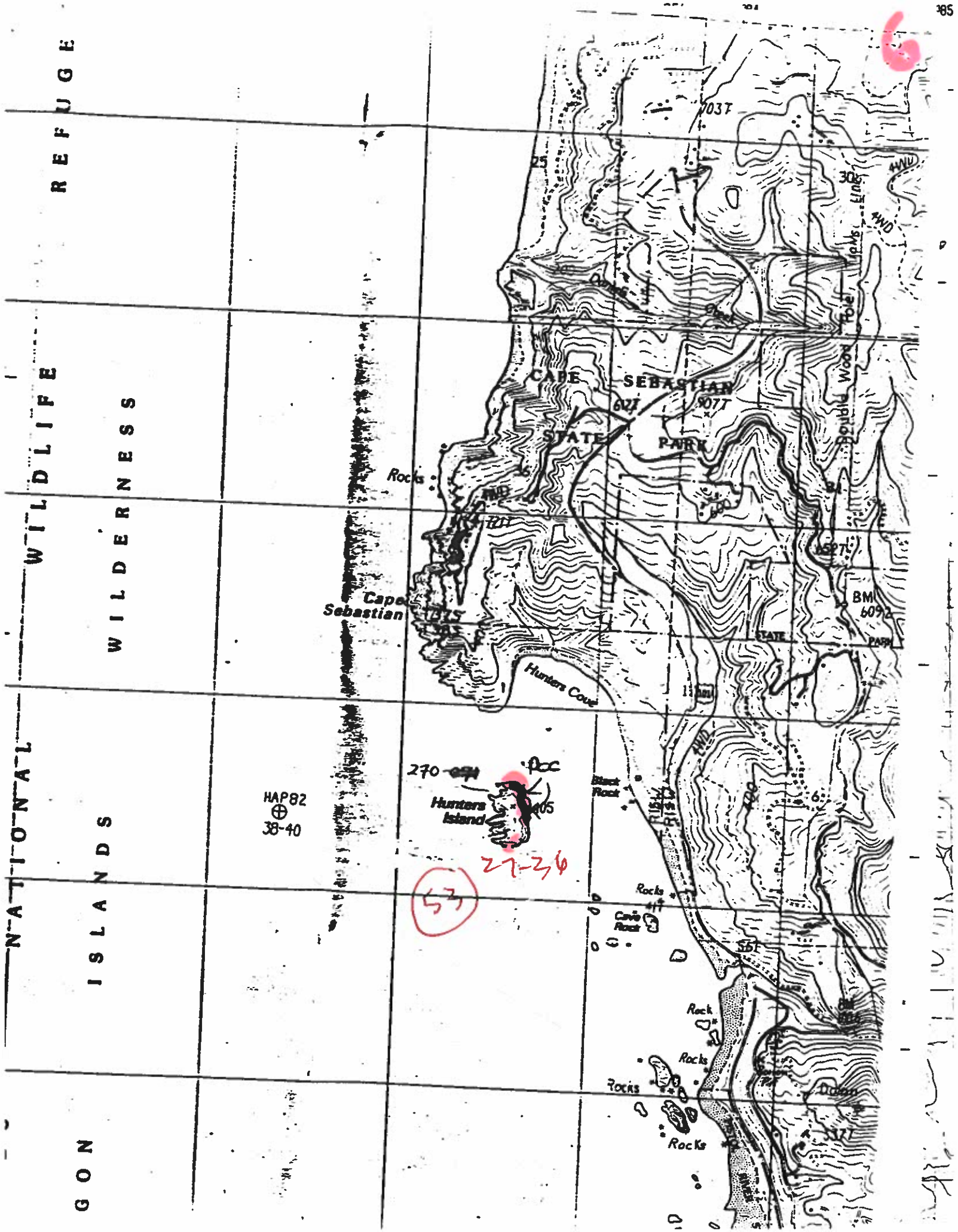

REFUGE
WILDLIFE
WILDERNESS
NATIONAL
ISLANDS
GON
CAPE SEBASTIAN STATE PARK
Cape Sebastian
Rocks
Hunters Cove
Hunters Island
HAP82
38-40
270
Black Rock
Cave Rock
Rock
Rocks
Rocks
Rocks
Double Wood Pole Trails Line
BM 6092
STATE PARK
4WD
6
27-36
53

7

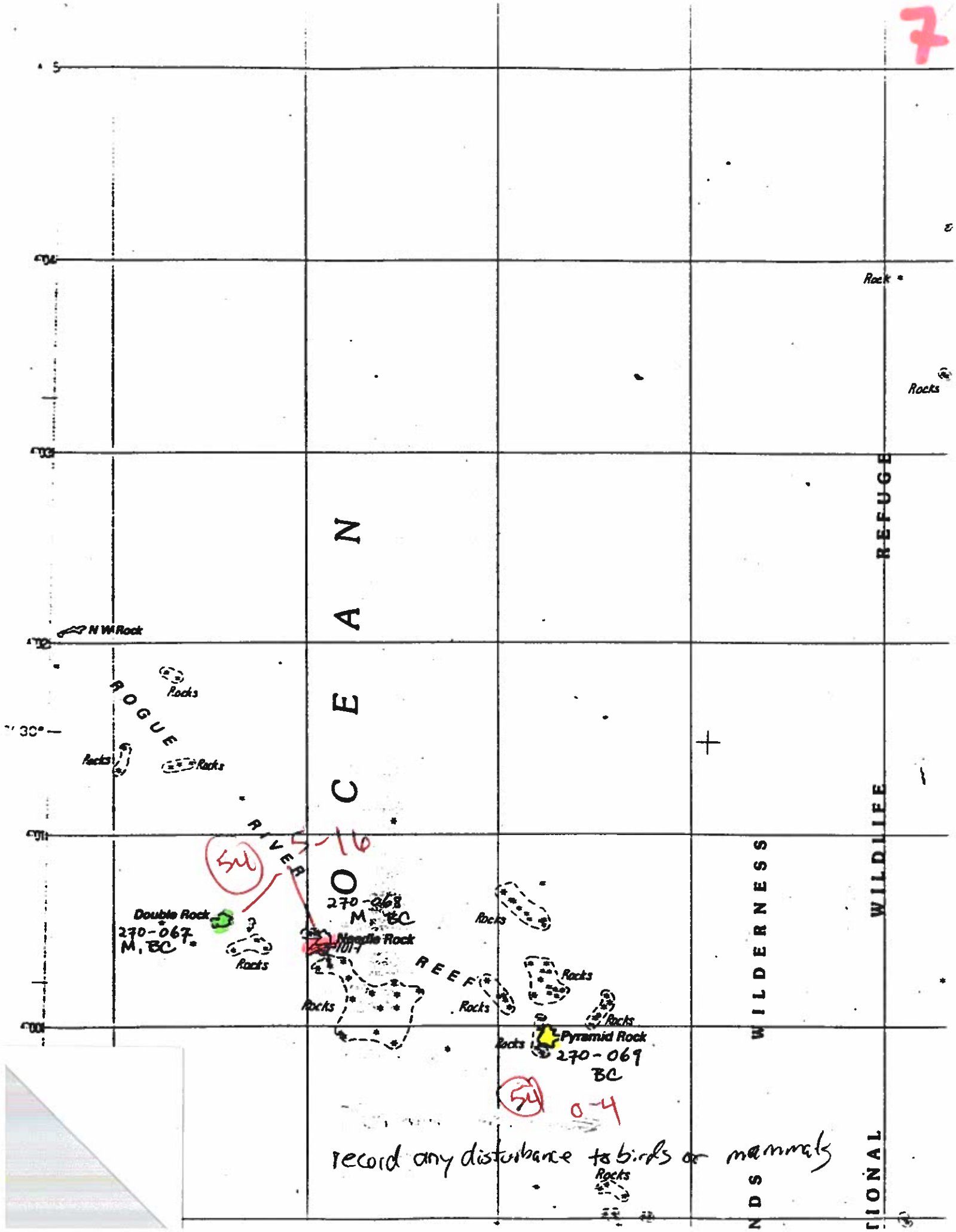
Rock
Rocks
N W Rock
Rocks
Rocks
Rocks
ROGUE
RIVER
OCEAN
REFUGE
WILDLIFE
WILDERNESS
54
5-16
Double Rock
270-067
M, BC
Rocks
270-068
M, BC
Needle Rock
1017
Rocks
REEF
Rocks
Rocks
Rocks
Rocks
Rocks
Pyramid Rock
270-069
BC
54
0-4
record any disturbance to birds or mammals
Rocks

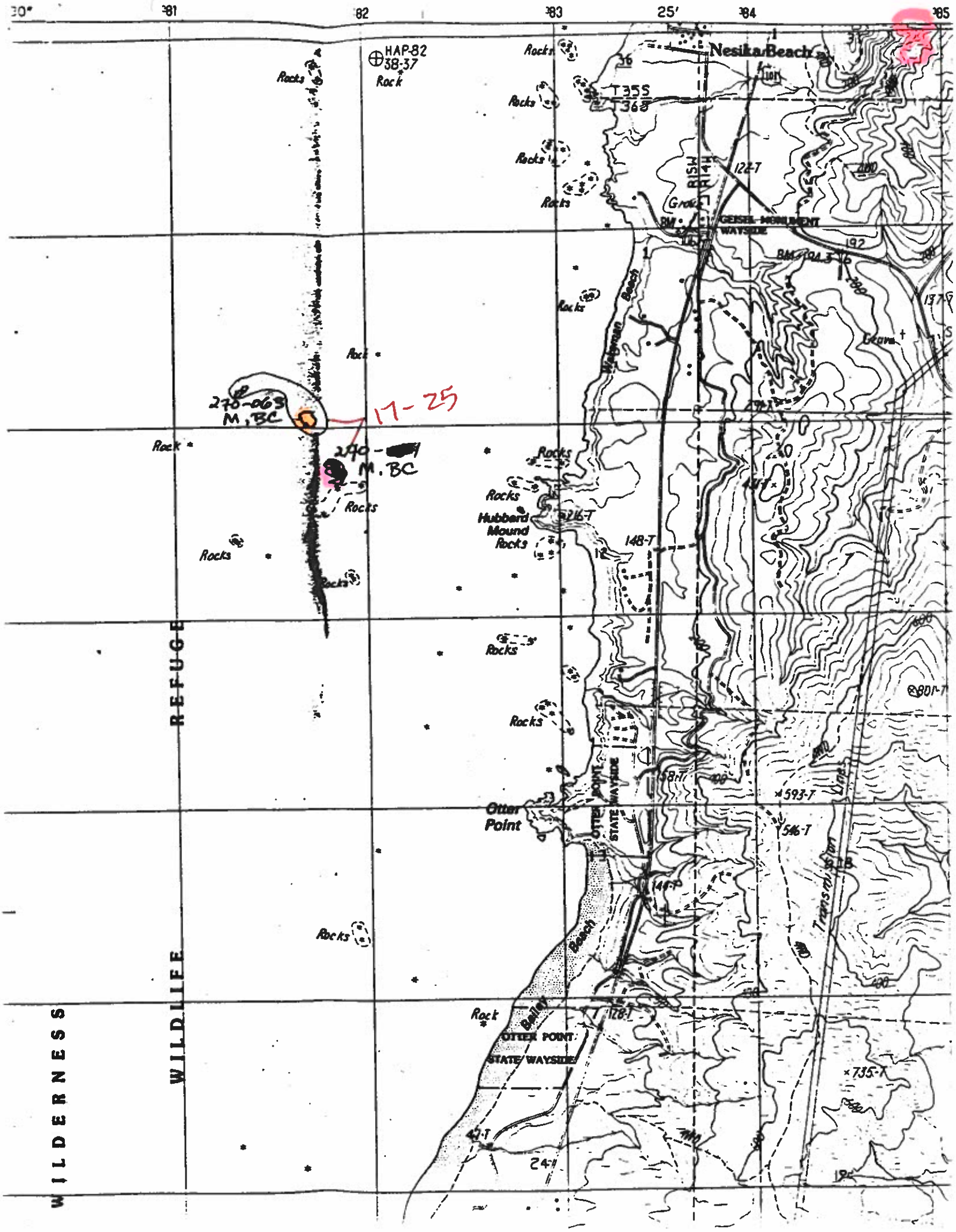

30"
81
82
83
25'
84
85
HAP-82
38-37
Rock
Rocks
Nesika Beach
T35S
T36S
R15W
R14W
122-T
GEISEL MONUMENT
WAYSIDE
192
Grove
Wakeman Beach
270-063
M.BC
17-25
270-[redacted]
M.BC
Hubbard
Mound
216-T
148-T
REFUGE
WILDLIFE
WILDERNESS
Otter
Point
OTTER POINT
STATE WAYSIDE
158-T
593-T
546-T
801-T
Transmission Lines
Bailey Beach
128-T
OTTER POINT
STATE WAYSIDE
735-T
47-T
24-T

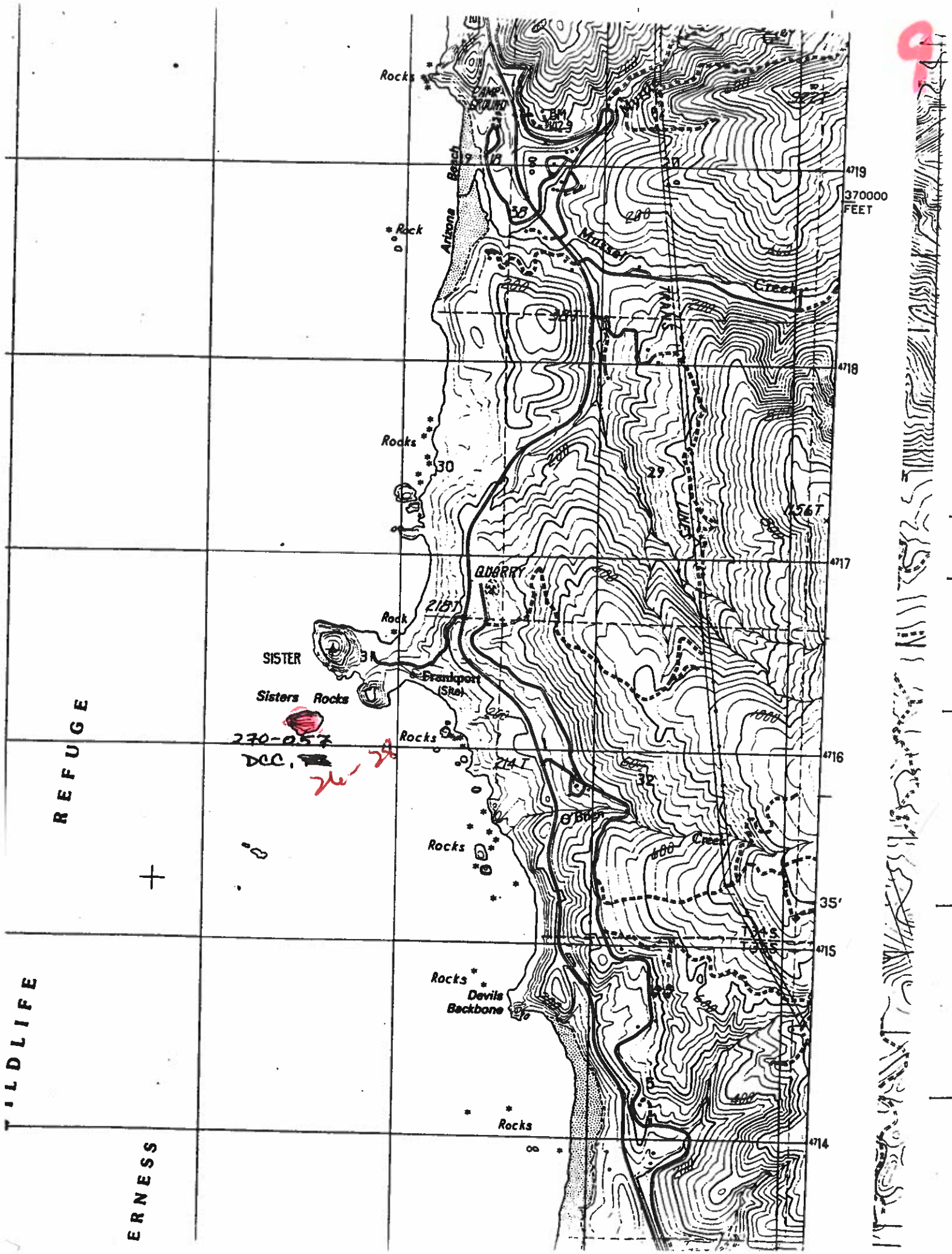

Rocks
CAMP GROUND
BM
Arizona Beach
Rock
Mussel
Creek
4719
370000 FEET
4718
Rocks
30
29
4717
QUARRY
218T
Rock
SISTER
31
Frankport (Site)
Sisters Rocks
270-057
DCC,
26-28
Rocks
214T
32
4716
Rocks
Creek
35'
4715
Rocks
Devils Backbone
Rocks
4714
REFUGE
ILDLIFE
ERNESS

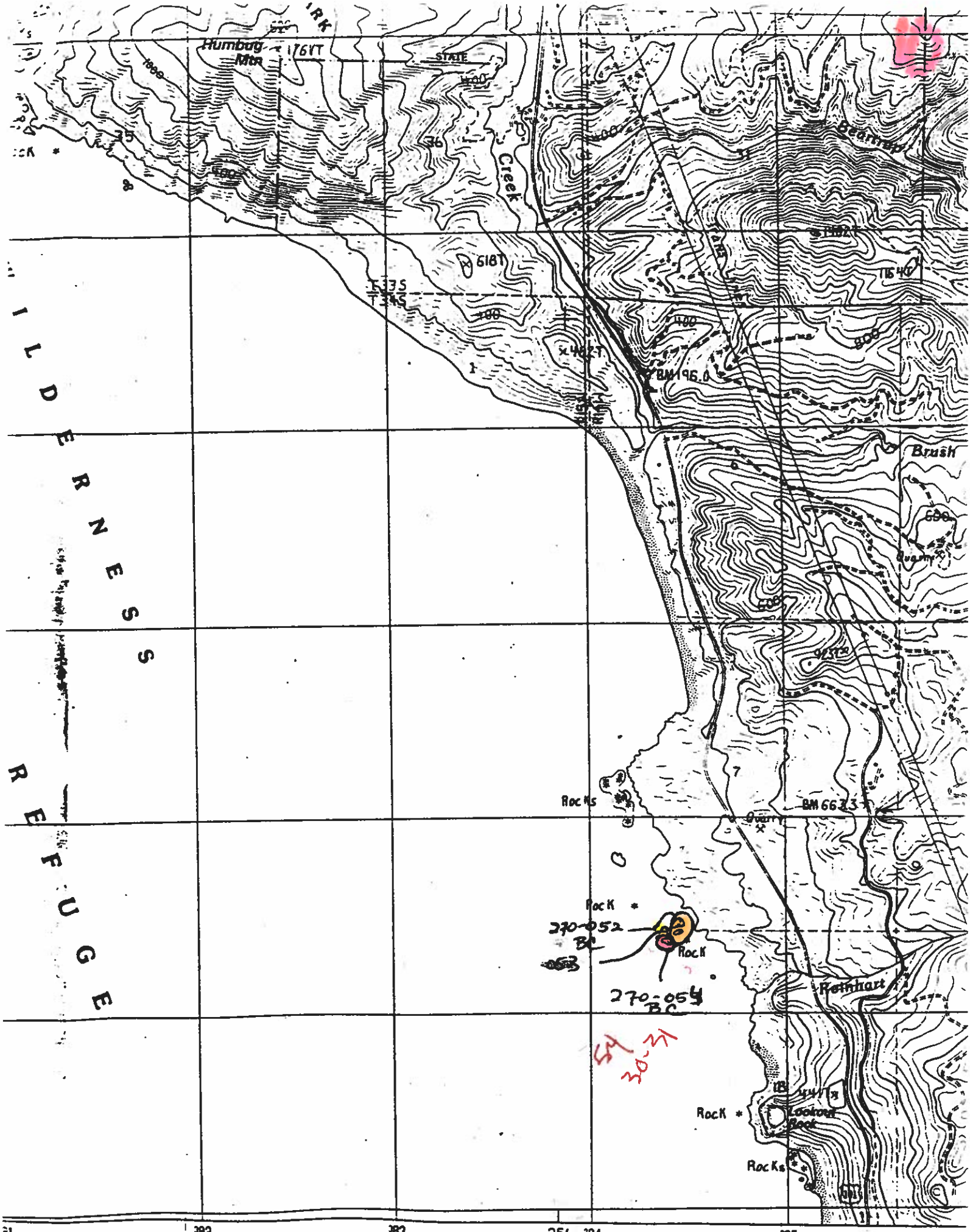

Humbug Mtn
STATE
Creek
Beartrap
Brush
Quarry
BM 196.0
BM 663.3
Rocks
Rock
270-052 BC
270-054 BC
Reinhart
Lookout Rock
Rocks
ILDERNESS
REFUGE

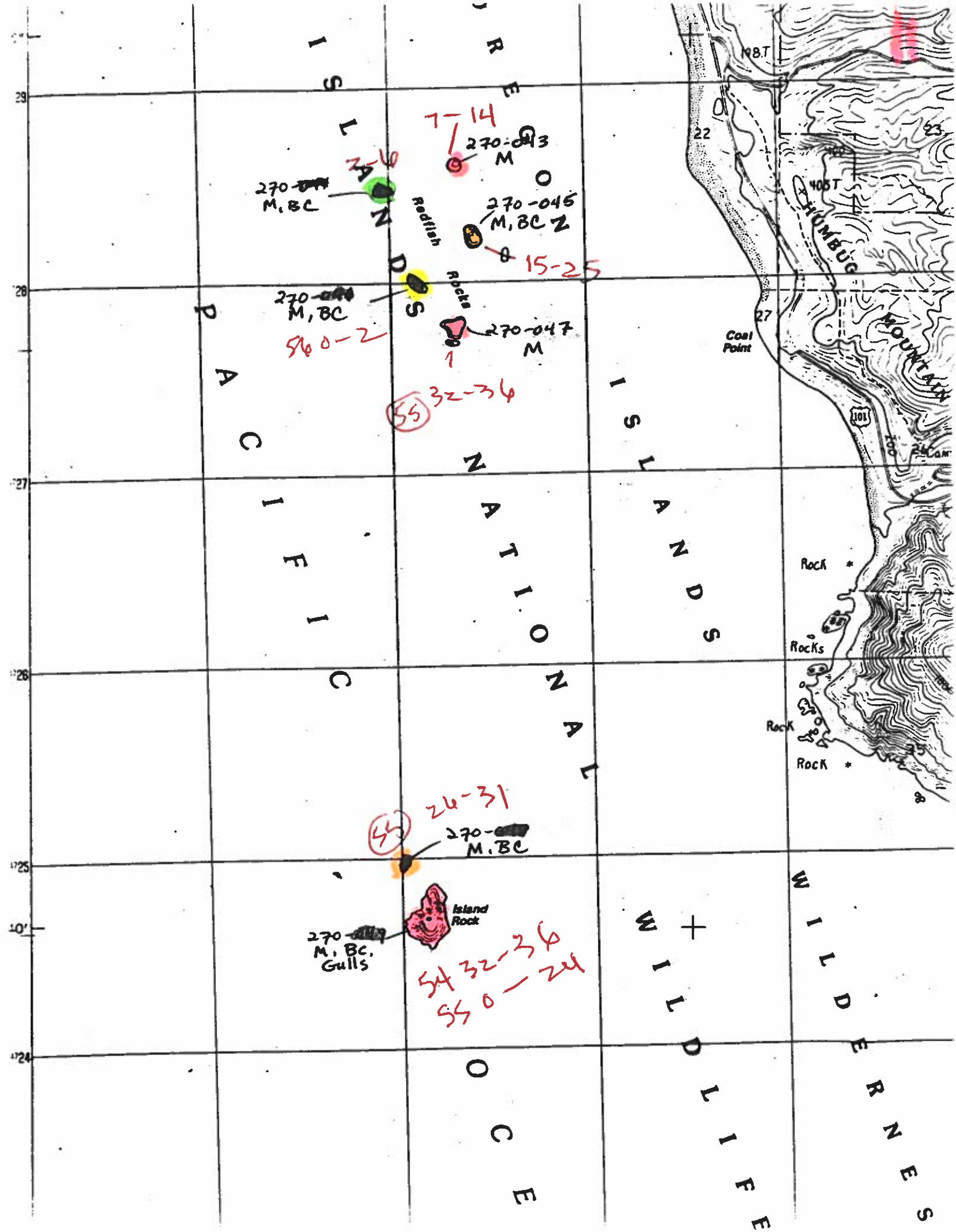

ISLANDS
OREGON
PACIFIC
NATIONAL
ISLANDS
WILDLIFE
WILDERNES
OCE
Redfish
Rocks
Coal Point
HUMBUG
MOUNTAIN
Island Rock
Rock
Rocks
Rock
Rock
7-14
270-043 M
270-045 M, BC
15-25
270-047 M
1
32-36
55
26-31
270- M, BC
270- M, BC, Gulls
54 32-36
55 0-24

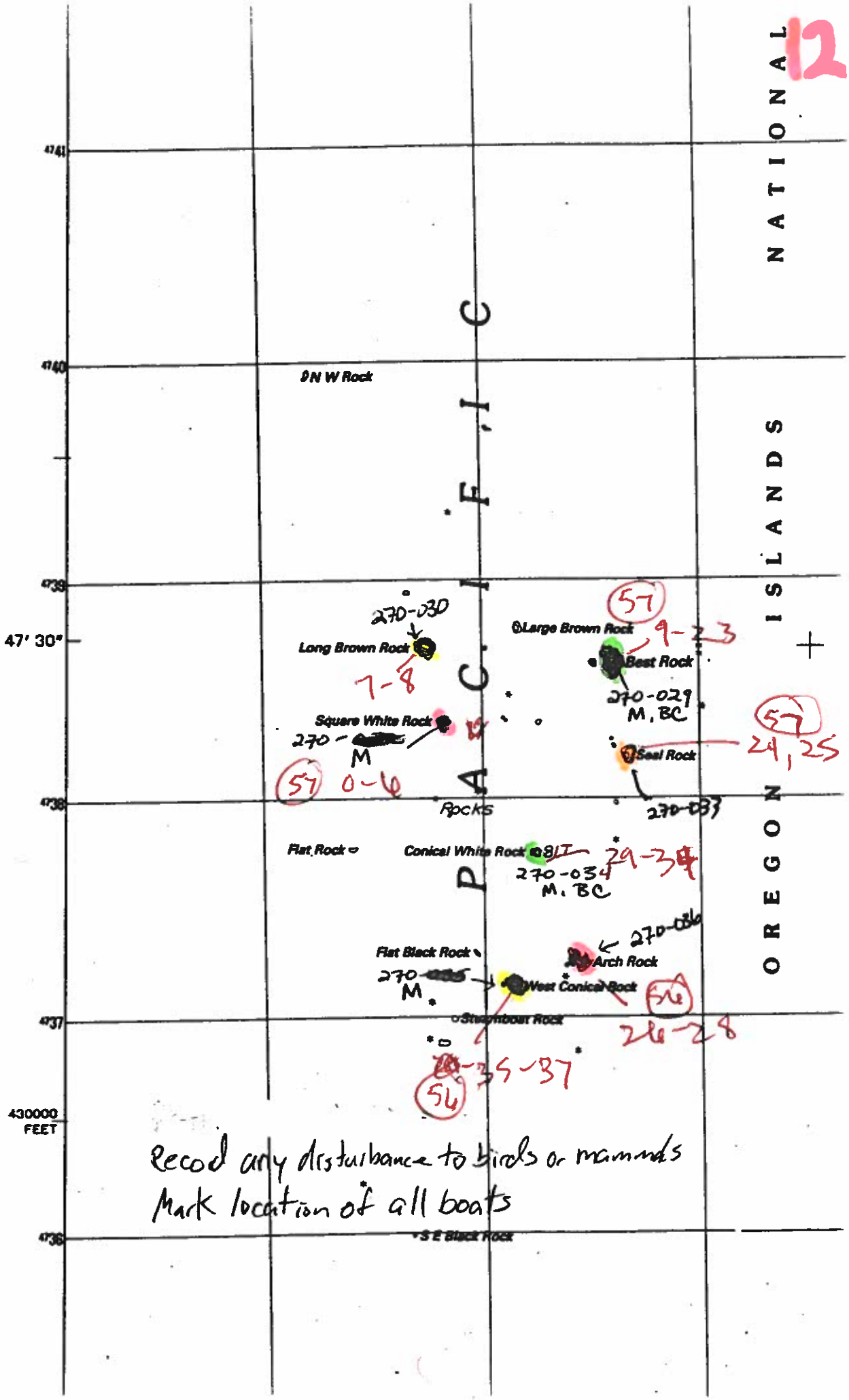

Record any disturbance to birds or mammals
Mark location of all boats

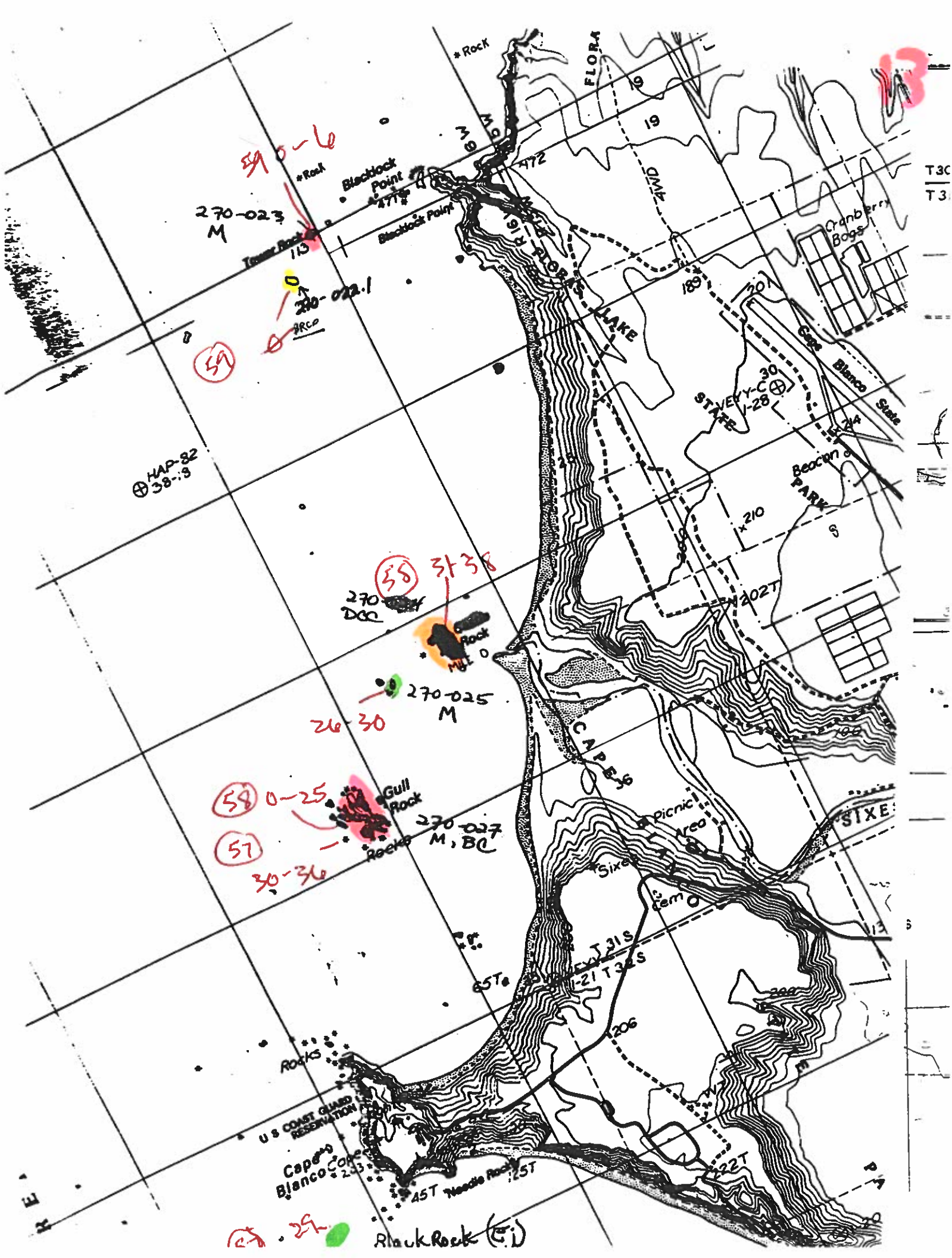

Rock
FLORA
19
19
Blacklock Point
Blacklock Point
Tower Rock
113
270-023
M
270-022.1
59
HAP-82
38-19
FLORAS LAKE
Cranberry Bogs
Cape Blanco State
STATE
PARK
Beacon
210
202T
58
270-025
M
26-30
Gull Rock
270-027
M, BC
Rocks
58 0-25
57
30-36
CAPE
Picnic Area
Sixes
Cem
SIXES
T 31 S
T 32 S
65T
206
Rocks
U S COAST GUARD RESERVATION
Cape Blanco
45T
Needle Rock
125T
222T
Black Rock

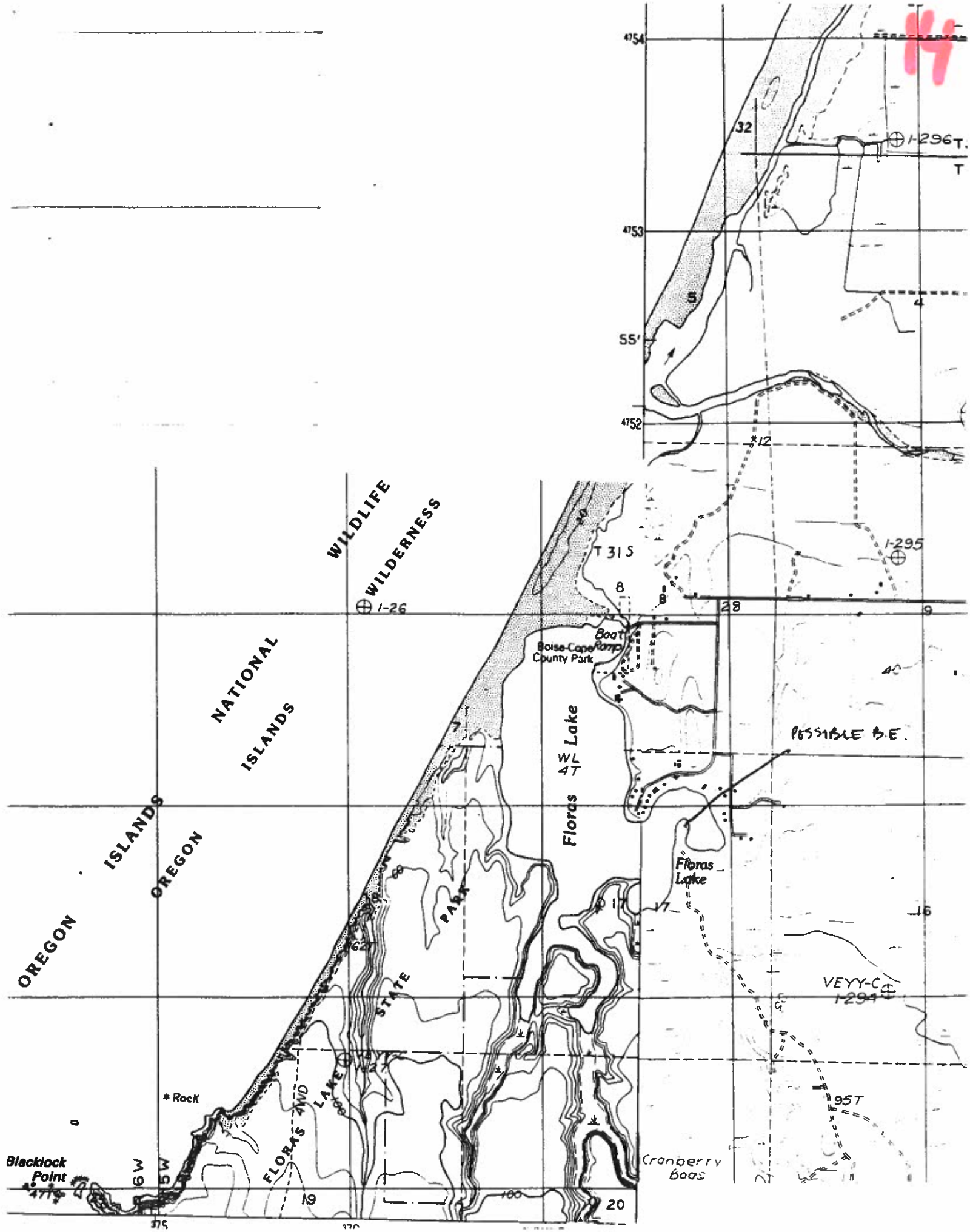
14
4754
4753
4752
32
5
4
1-296
T
55'
12
1-295
T 31 S
8
28
9
1-26
Boat Ramp
Boise-Cape County Park
40
WILDLIFE
WILDERNESS
NATIONAL
ISLANDS
OREGON
ISLANDS
OREGON
Floras Lake
WL 4T
POSSIBLE B.E.
Floras Lake
17
16
PARK
STATE
VEYY-C
1-294
95T
* Rock
FLORAS LAKE
4WD
Blacklock Point
6W
5W
19
20
Cranberry Boas
375
370

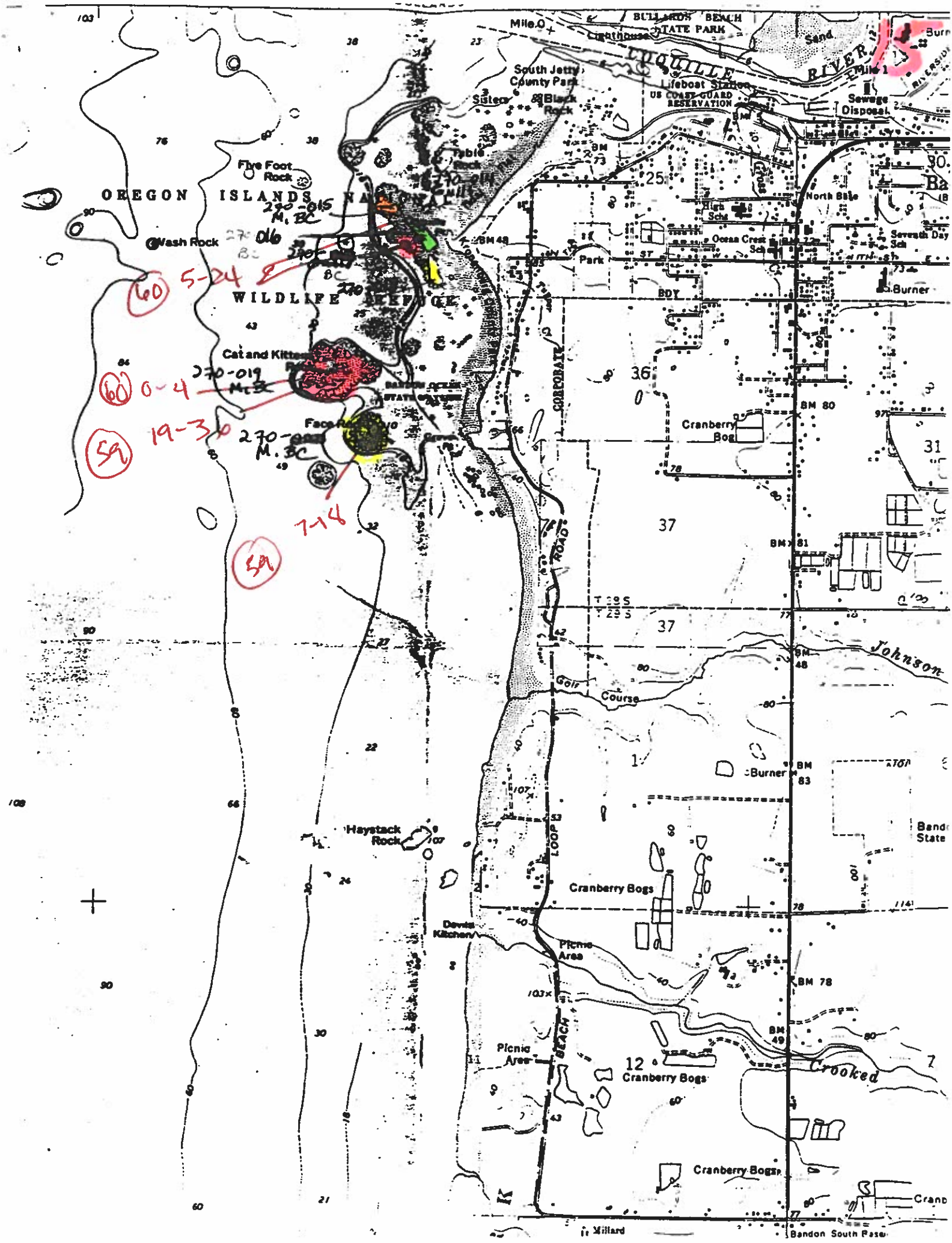

BULLARDS BEACH STATE PARK
Mile 0
Lighthouse
Sand
LOQUILLE RIVER
Mile 1
South Jetty County Park
Sisters
Black Rock
Lifeboat Station
US COAST GUARD RESERVATION
Sewage Disposal
Table Rock
Five Foot Rock
OREGON ISLANDS NATIONAL
WILDLIFE REFUGE
Wash Rock
Cat and Kittens Rock
Face Rock
Haystack Rock
Devils Kitchen
Picnic Area
Cranberry Bogs
Cranberry Bog
Golf Course
Johnson
Crooked
North Bike
High Sch
Ocean Crest Sch
Seventh Day Sch
Park
Burner
CORPORATE ROAD
LOOP BEACH
Millard
Bandon South Base
Bandon State
T 29 S
270-015 M. BC
270-016 BC
270-019 M. BC
270-014 M. BC
270-018 M. BC
60 5-24
60 0-4
59 19-36
59 7-18

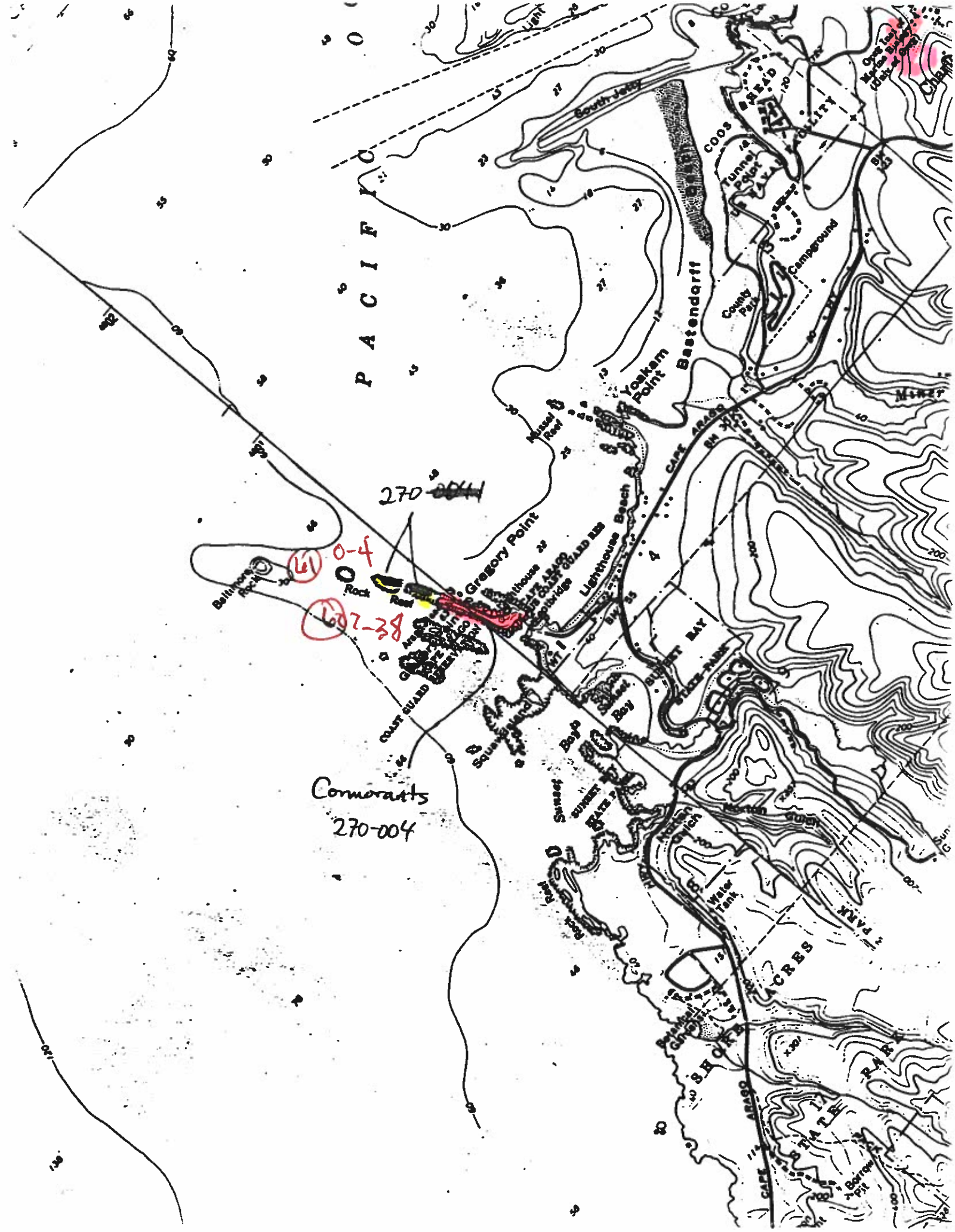

PACIFIC
South Jetty
COOS HEAD
Tunnel Point
Campground
County Park
Bastendorff
Yoakam Point
Mussel Reef
Gregory Point
Lighthouse Beach
CAPE ARAGO
Baltimore Rock
Rock
Reef
270-~~0041~~
61 0-4
607-38
COAST GUARD
Squaw Island
Sunset Bay
SUNSET BAY
STATE PARK
Norton Gulch
Water Tank
Rock Reef
SHORE ACRES
STATE PARK
Borrow Pit
Cormorants
270-004

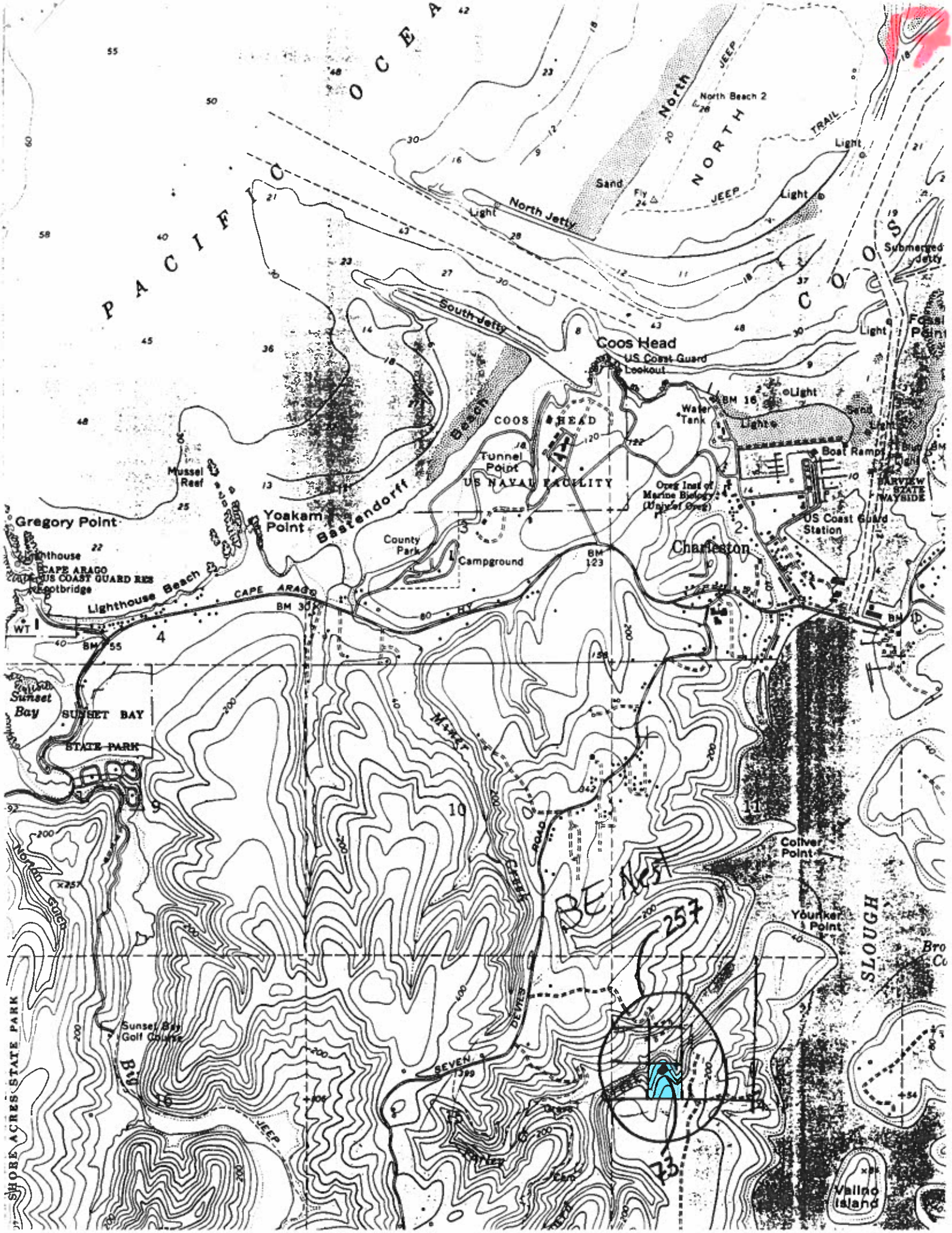
PACIFIC OCEAN
North Jetty
South Jetty
North Beach 2
NORTH
JEEP TRAIL
Sand
Light
Coos Head
US Coast Guard Lookout
COOS HEAD
Tunnel Point
US NAVAL FACILITY
Water Tank
Boat Ramp
Oreg Inst of Marine Biology (Univ of Oreg)
US Coast Guard Station
Charleston
Submerged Jetty
Fossil Point
Mussel Reef
Gregory Point
Yoakam Point
Bastendorff Beach
County Park
Campground
Lighthouse
CAPE ARAGO
US COAST GUARD RES
Footbridge
Lighthouse Beach
CAPE ARAGO HY
Sunset Bay
SUNSET BAY STATE PARK
Miner Creek
ROAD
Coliver Point
Younker Point
SLOUGH
BE Nest
257
73
Sunset Bay Golf Course
SEVEN DEVILS
Big
JEEP
Valino Island
SHORE ACRES STATE PARK