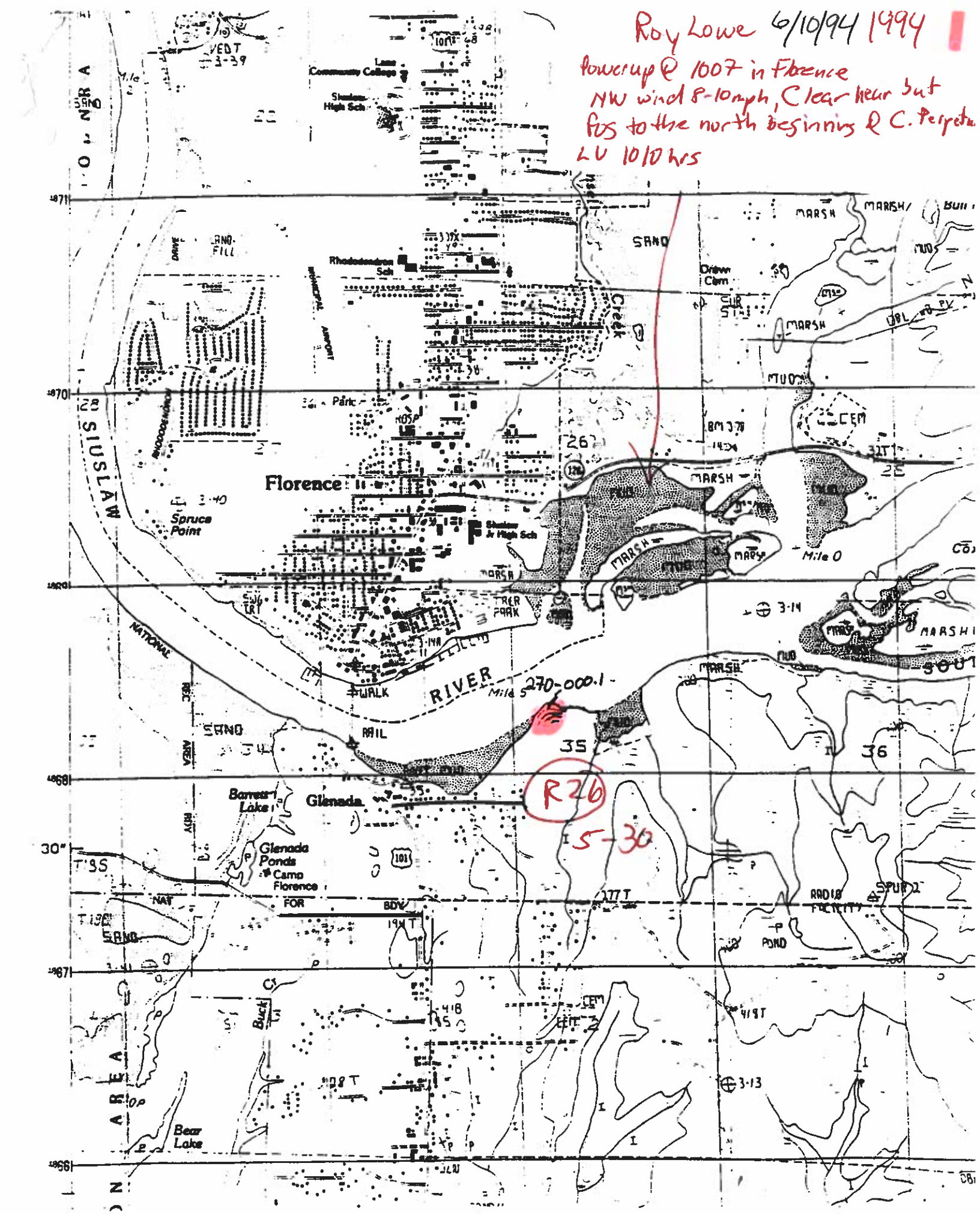
Roy Lowe 6/10/94 1994
Powerup @ 1007 in Florence
NW wind 8-10mph, Clear near but
fog to the north beginning @ C. Perpetua
LV 1010 hrs
Lane Community College
Siuslaw High Sch
Rhododendron Sch
Florence
Spruce Point
Siuslaw Jr High Sch
SIUSLAW
NATIONAL
RIVER
Mile 5
270-000.1
Mile 0
Glenada
Barrett Lake
Glenada Ponds
Camp Florence
Bear Lake
R26
5-30
MARSH
SAND
MUD
CEM
RAIL
WALK
POND
RADIO FACILITY
SPUR 2
Creek
Drew Cem
Park
TRER PARK
NAT FOR BDY
30"
26
35
36

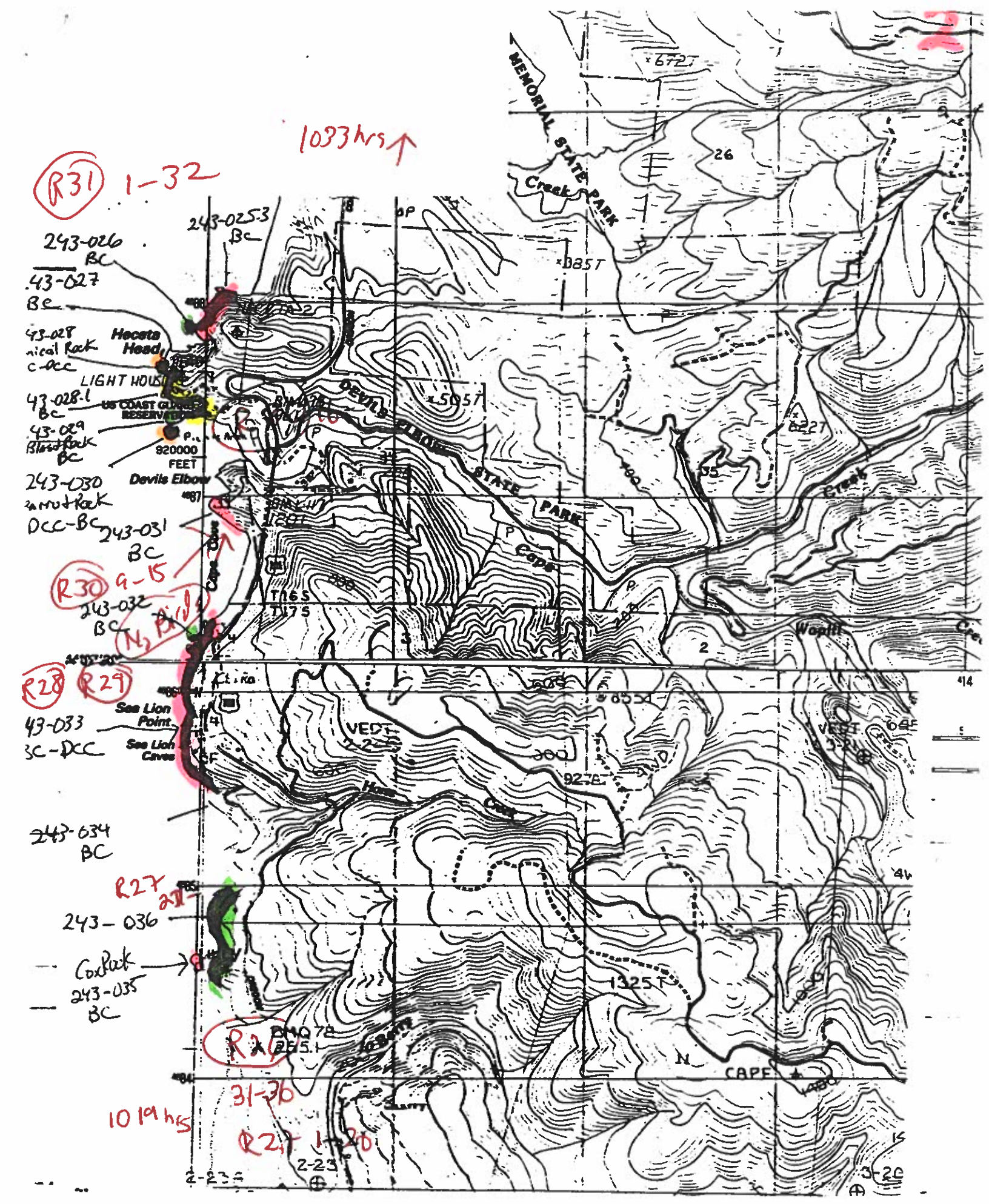

1033 hrs
R31 1-32
243-025.3 BC
243-026 BC
43-027 BC
43-028 nical Rock c-DCC
Hecate Head
LIGHT HOUSE
43-028.1 BC
US COAST GUARD RESERVATION
43-029 Blast Rock BC
920000 FEET
Devils Elbow
243-030 Barrot Rock DCC-BC
243-031 BC
R30 9-15
243-032 BC
N, Birds
R28 R29
43-033 BC-DCC
Sea Lion Point
Sea Lion Caves
243-034 BC
R27 2-11
243-036
Cox Rock
243-035 BC
R26
31-36
1019 hrs
R27 1-20
MEMORIAL STATE PARK
Creek
DEVILS ELBOW STATE PARK
Cape
Cape Cove
T16S
T17S
Woplil
VEDT
Horse Creek
1325T
CAPE
2-23

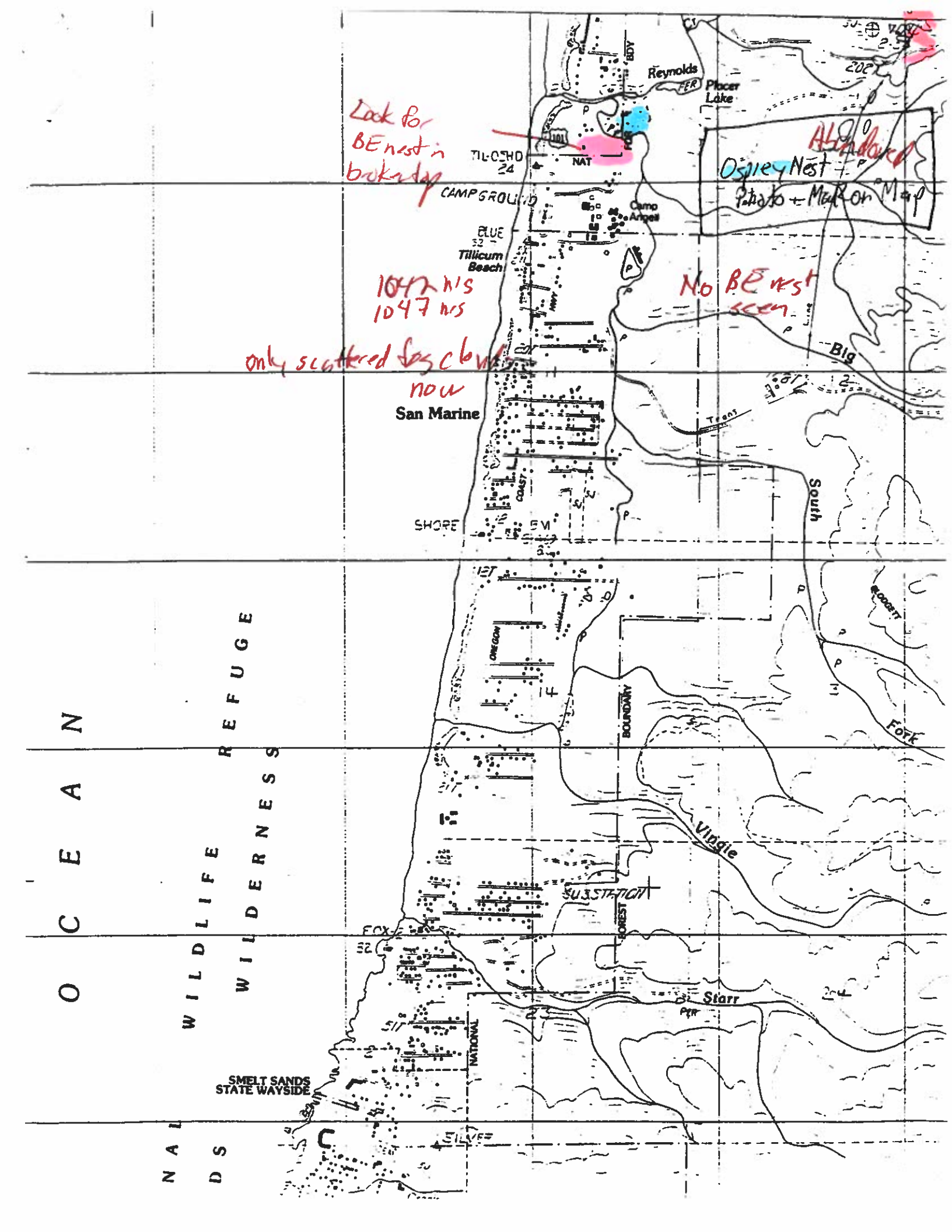
Look for BE nest in broken top
Abandoned
Osprey Nest
Photo + Mark on Map
No BE nest seen
1042 hrs
1047 hrs
only scattered fog clouds now
Reynolds
Placer Lake
TILLICUM
CAMPGROUND
Camp Angell
Tillicum Beach
San Marine
SHORE
COAST
OREGON
BOUNDARY
FOREST
NATIONAL
SUBSTATION
Big
South
Fork
Vingie
Starr
SMELT SANDS STATE WAYSIDE
OCEAN
WILDLIFE REFUGE
WILDERNESS

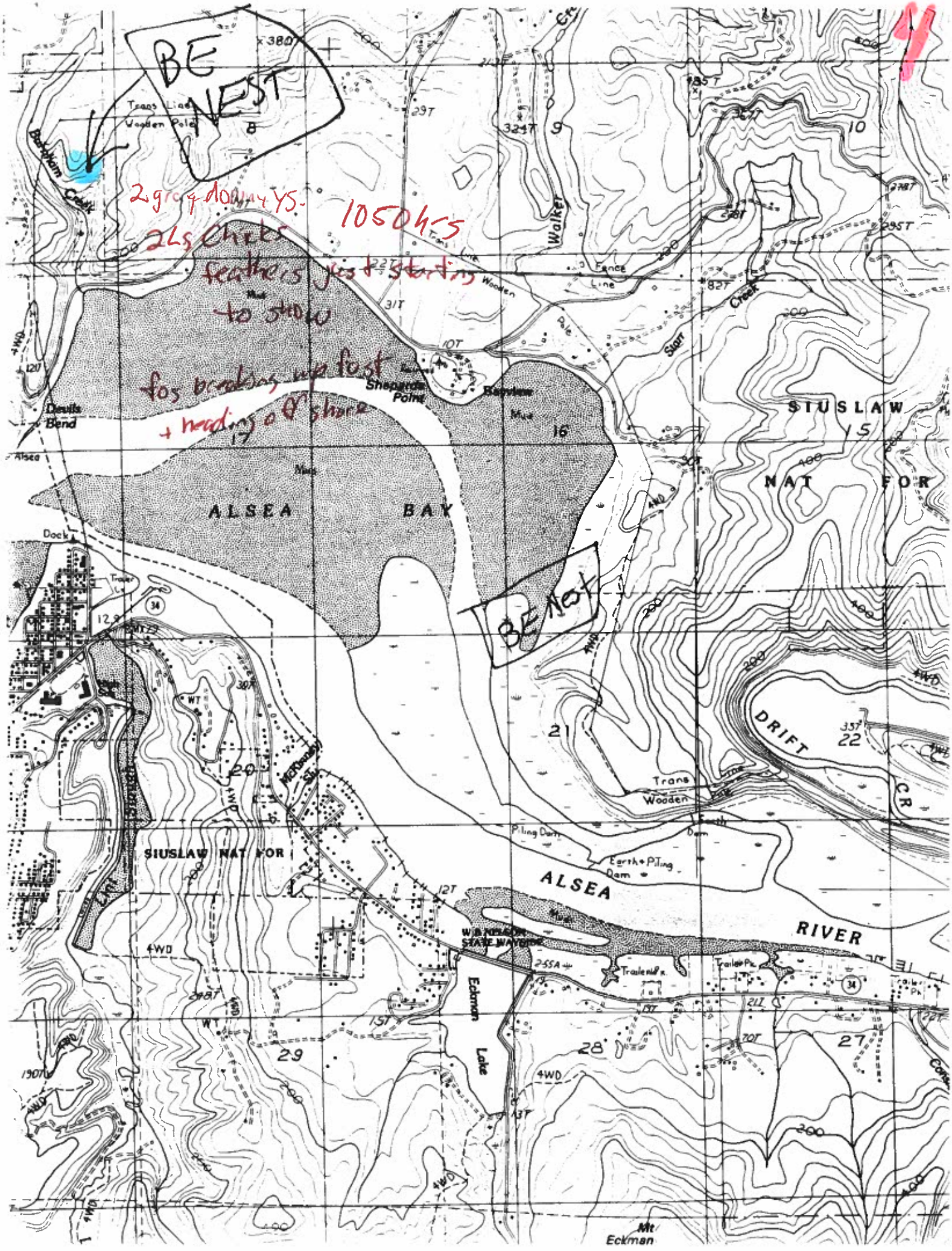
BE NEST
2 gray downy YS.
1050 hrs
2 Ls Chicks
feathers just starting
to show
fos breaking up fast
+ heading off shore
BE Nest
Trans Line
Wooden Pole
Bakeham Creek
Walker
Fence Line
Starr Creek
Shepards Point
Bayview
Devils Bend
Alsea
ALSEA BAY
SIUSLAW NAT FOR
DRIFT CR
Trans Line
Wooden Pole
Piling Dam
Earth + Piling Dam
ALSEA RIVER
W B NELSON STATE WAYSIDE
Trailer Pk
Eckman Lake
Mt Eckman
Dock
Trailer Ln
McKinney St
Lint Slough
4WD
WT
34

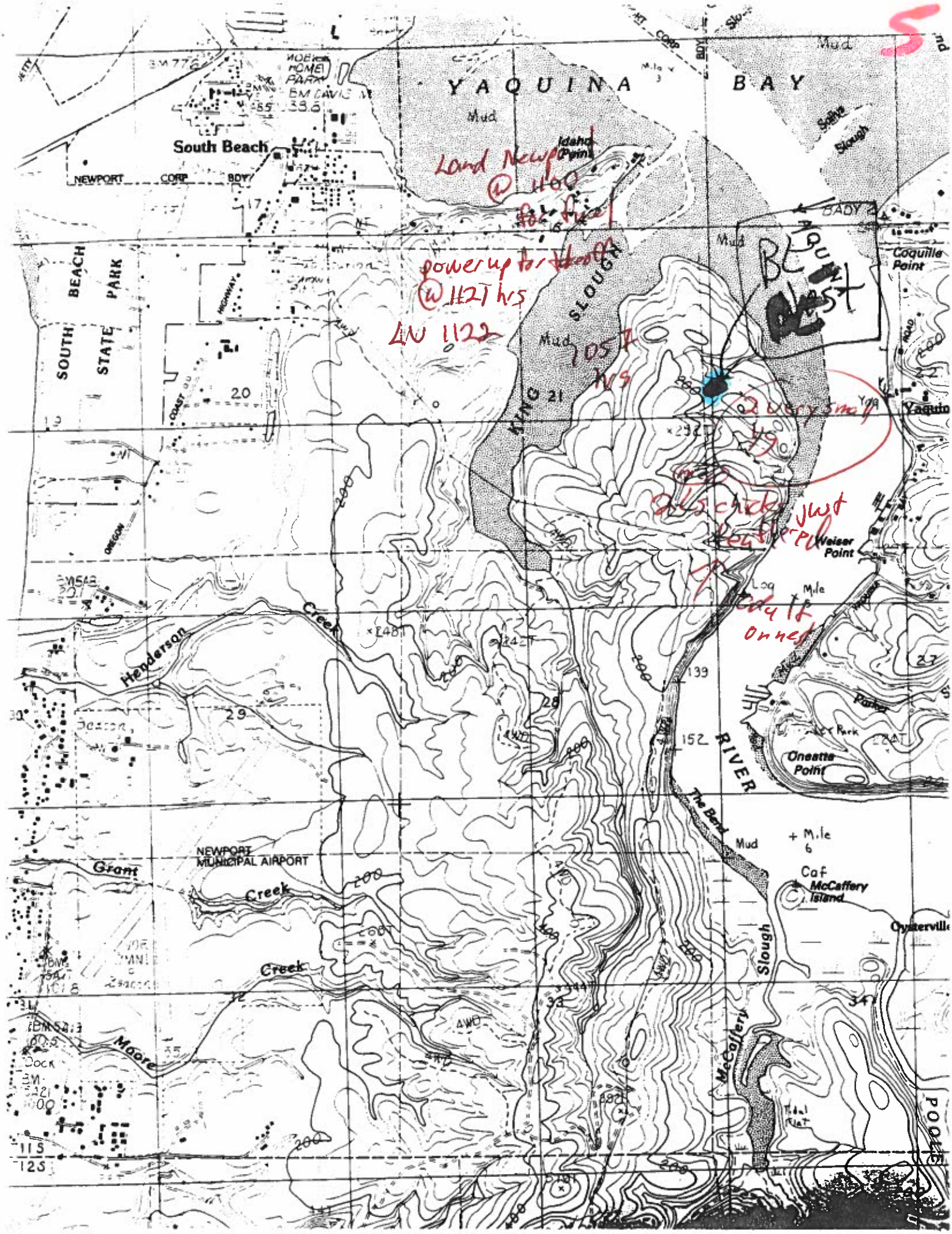

YAQUINA BAY
South Beach
NEWPORT CORP BDY
SOUTH BEACH STATE PARK
KING SLOUGH
Idaho Point
Coquille Point
Weiser Point
Oneatta Point
RIVER
The Bend
McCaffery Island
Oysterville
Henderson Creek
Grant Creek
Moore Creek
NEWPORT MUNICIPAL AIRPORT
Land Newport @ 1100 for fuel
power up for takeoff @ 1121 hrs
LN 1122
1057 hrs
BL Nest
2 very small
all chicks just feathered
adult onnest

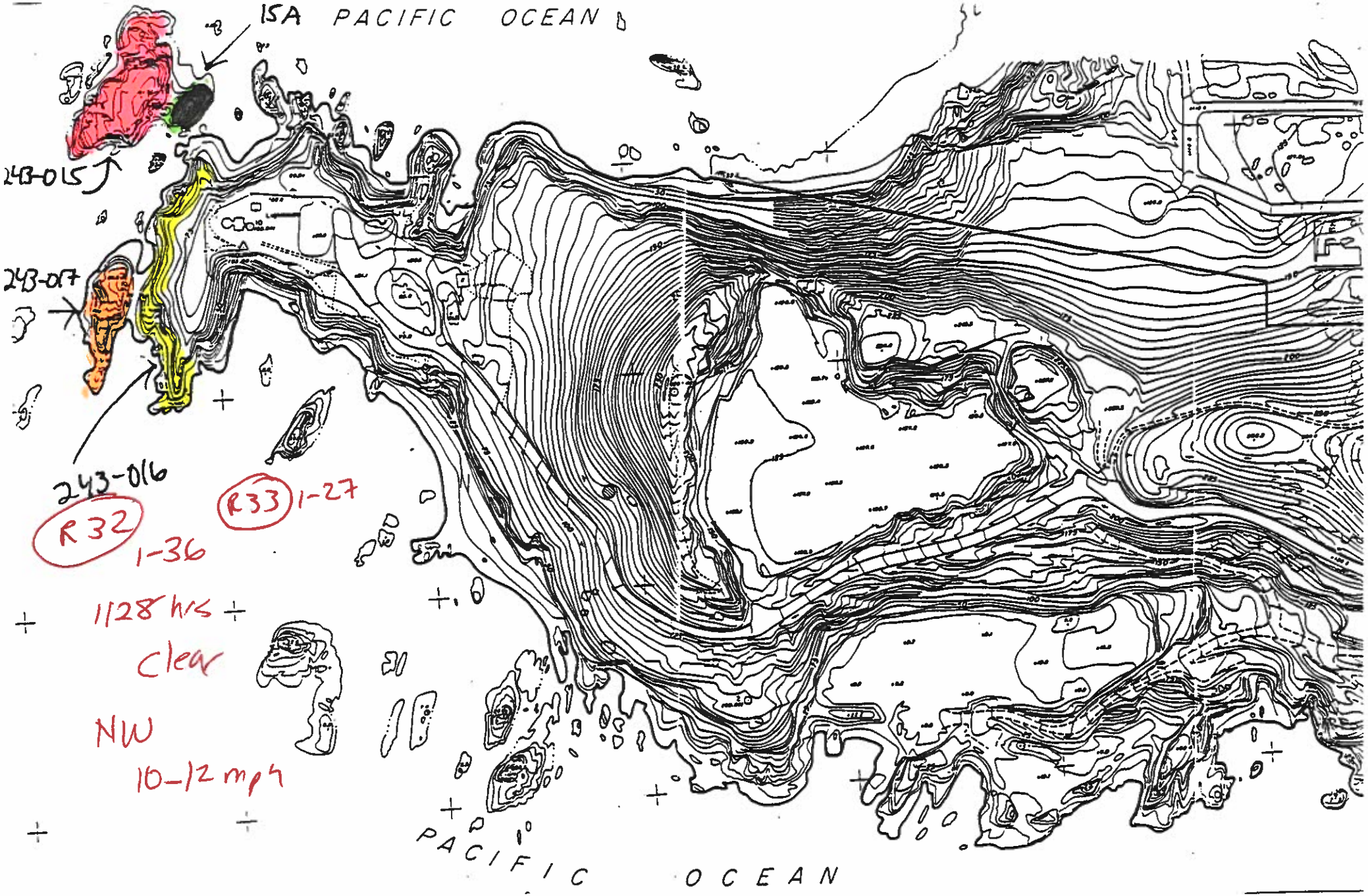
ISA
PACIFIC OCEAN
243-015
243-017
243-016
R32 1-36
R33 1-27
1128 hrs
clear
NW
10-12 mph
PACIFIC OCEAN

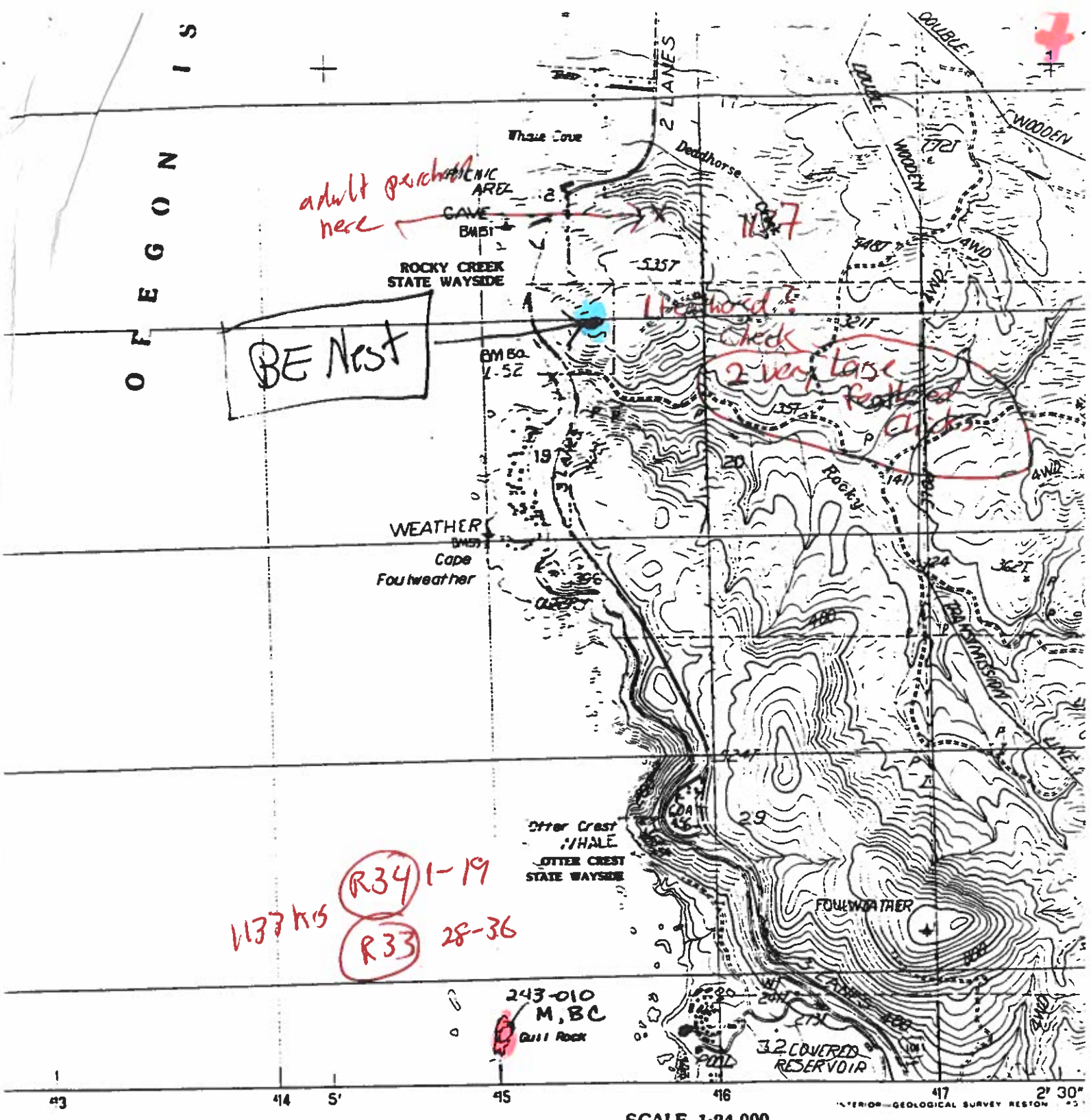


SCALE 1:24 000

KILOMETERS 1 0 1 2
METERS 1000 0 1000 2000
MILES 1 0 1
FEET 1000 0 1000 2000 3000 4000 5000 6000 7000 8000 9000 10 000

**PROVISIONAL MAP**
Produced from original manuscript drawings. Information shown as of date of field check. 3

CONTOUR INTERVAL 40 FEET
SUPPLEMENTARY CONTOUR INTERVAL 20 FEET
To convert meters to feet multiply by 3.2808
To convert feet to meters multiply by 0.3048
SHORELINE SHOWN REPRESENTS APPROXIMATE LINE OF MEAN HIGH WATER
THE MEAN RANGE OF TIDE IS APPROXIMATELY 5 FEET

1
4
6

FOR SALE BY U.S. GEOLOGICAL SURVEY, DENVER, COLORADO 80225, OR RESTON, VIRGINIA 2209

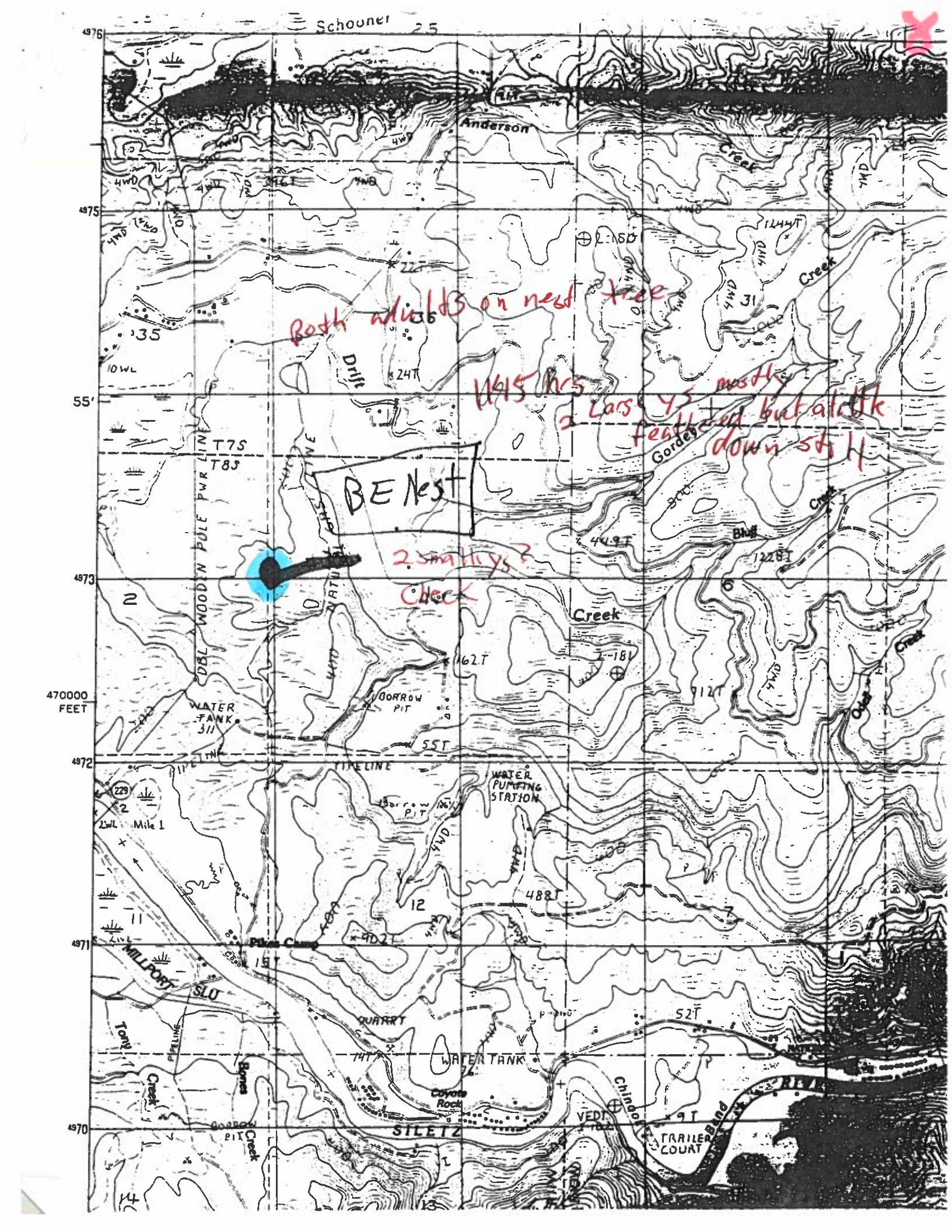
Schooner
Anderson
Creek
Both adults on nest tree
1145 hrs
2 Large ys mostly feathered but a little down still
Drift
Gordey
Creek
Bluff
Creek
BE Nest
2 small ys?
Check
Creek
T7S
T8S
DBL WOODEN POLE PWR LINE
WATER TANK 311
BORROW PIT
PIPELINE
WATER PUMPING STATION
Mile 1
Pikes Camp
MILLPORT SLU
QUARRY
WATER TANK
Coyote Rock
Chindon
TRAILER COURT
SILETZ
Tony Creek
Bones Creek
470000 FEET
4976
4975
55'
4973
4972
4971
4970

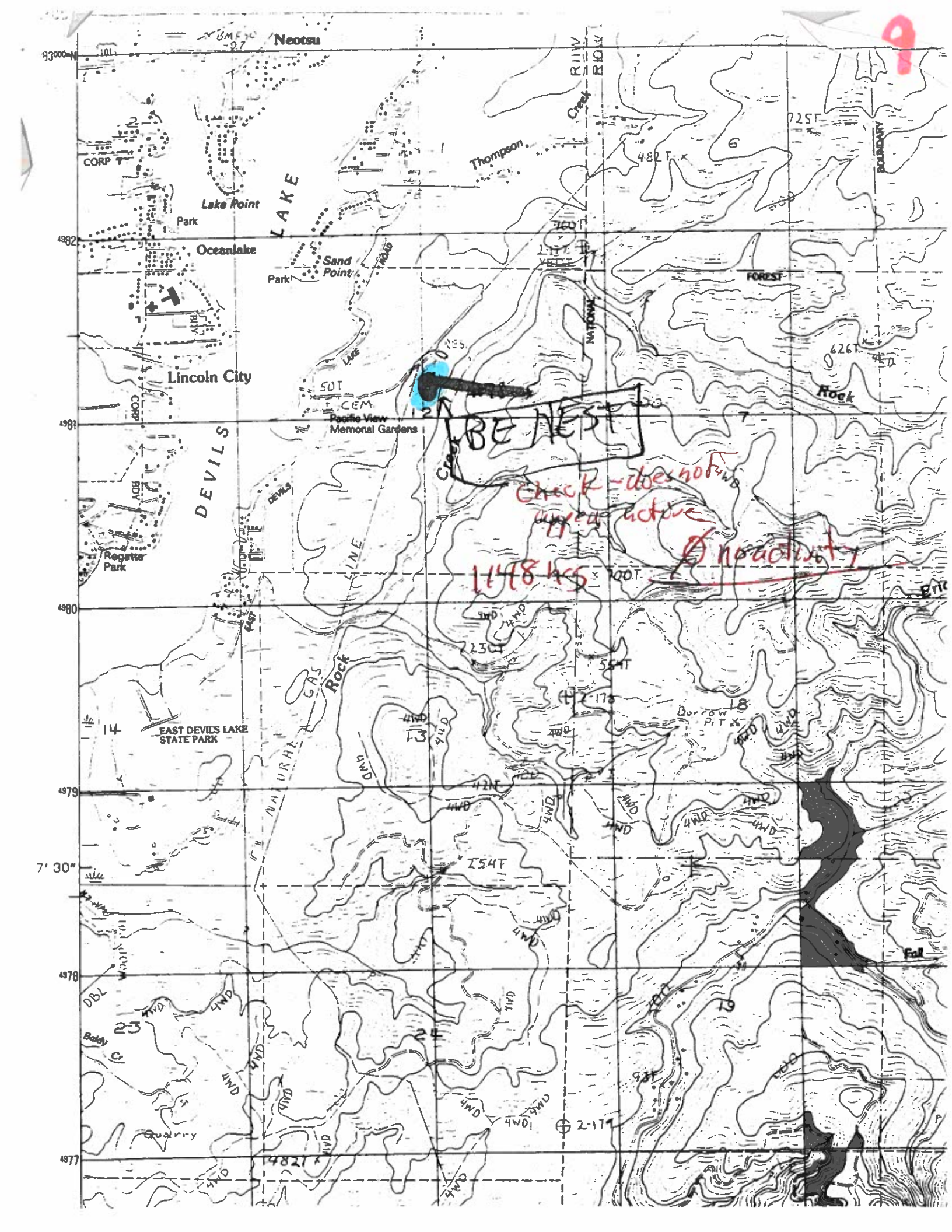

9
Neotsu
Lake Point
Park
Oceanlake
Sand Point
Park
Lincoln City
Pacific View Memorial Gardens
DEVILS LAKE
Thompson Creek
Regatta Park
EAST DEVILS LAKE STATE PARK
NATURAL GAS LINE
Rock Creek
Borrow Pit
Fall
Quarry
Baldy Cr
BOUNDARY
FOREST
NATIONAL
BE NEST
Check - does not appear active
Ø no activity
1148 hrs

ISLANDS
OREGON
NATIONAL
ISLANDS
WILDLIFE
WILDERNESS
REFUGE
PACIFIC
Three Rocks
Two Arches
Rocks
Hart's Cove
Cascade Head
SCENIC
RESEARCH
TILLAMOOK CO
LINCOLN CO
Crowley
NATIONAL
FOREST
EXPERIMENTAL RESEARCH
R34
23-36
219-073
M, BE
R35
1-26
219-072
M, BE
219-071
M
219-070
M, BE
219-069
M, BE
219-068
M, BE
R36
27-36
1-25
BE Nest
12:06
Neskowin

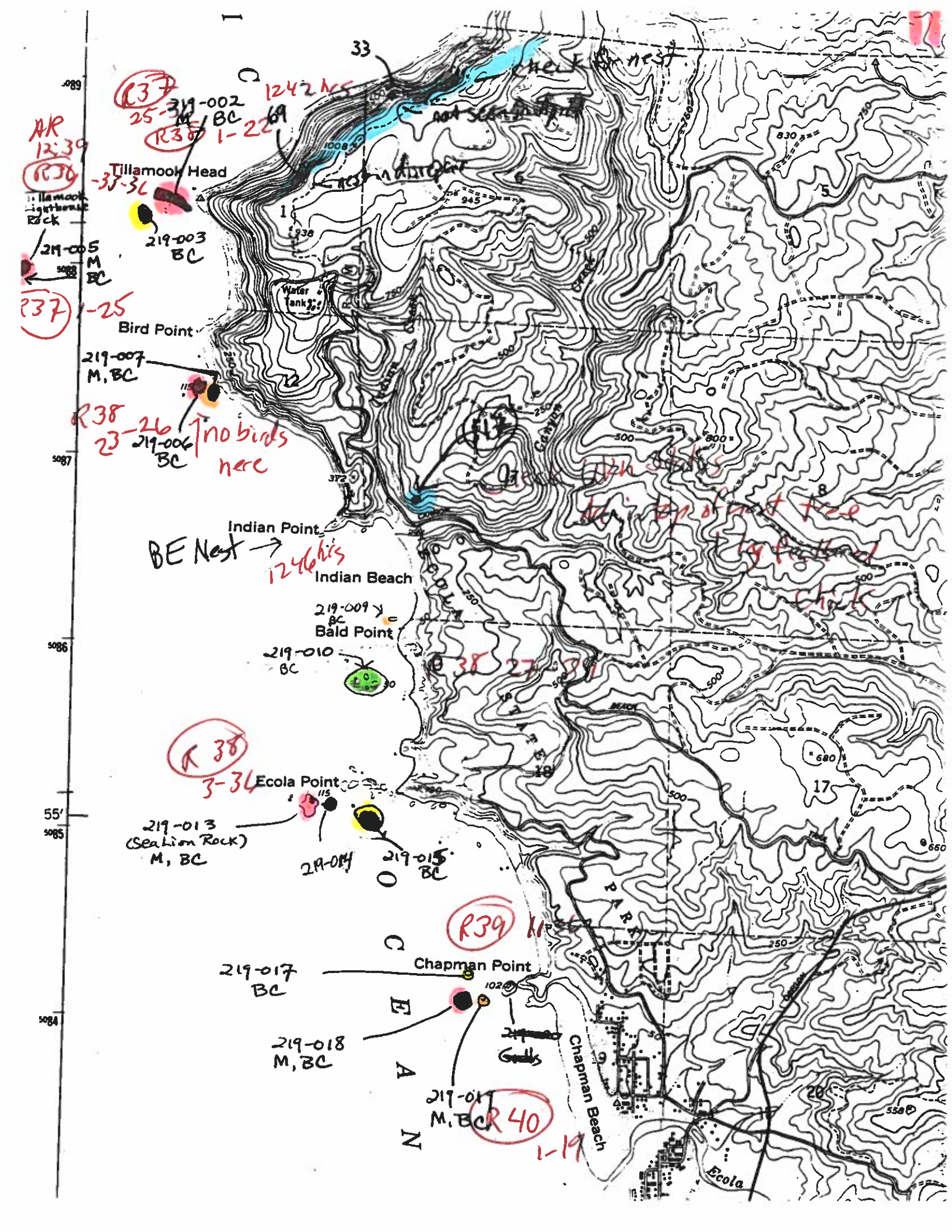

Tillamook Head
Tillamook Lighthouse Rock
219-005 M BC
R37 1-25
219-002 M BC
R38 1-22
R37 25-31
1242 hrs
33
check for nest
not seen in [illegible]
nest in disrepair
219-003 BC
Water Tank
Bird Point
219-007 M, BC
R38 23-26
219-006 BC
no birds here
Indian Point
BE Nest
1246 hrs
Indian Beach
219-009 BC
Bald Point
219-010 BC
R38 27-39
R38 3-36
Ecola Point
219-013 (Sea Lion Rock) M, BC
219-014
219-015 BC
R39
Chapman Point
219-017 BC
219-018 M, BC
219-019 M, BC
R40 1-19
Chapman Beach
Ecola
PARK
OCEAN

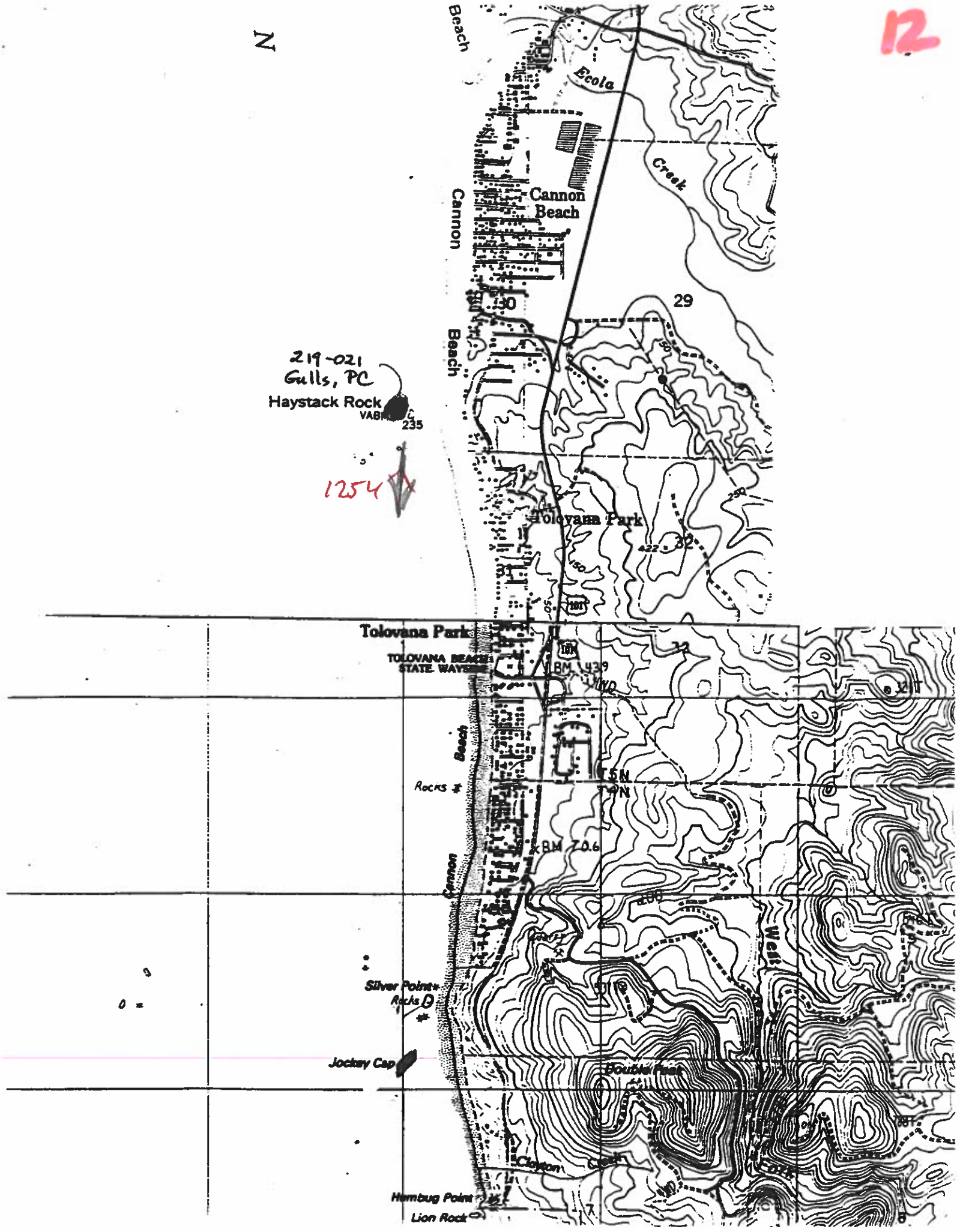
12
N
Beach
Ecola
Creek
Cannon
Beach
Cannon
Beach
30
29
219-021
Gulls, PC
Haystack Rock
235
1254
Tolovana Park
32
31
Tolovana Park
TOLOVANA BEACH
STATE WAYSIDE
BM 43.9
Beach
Rocks
T5N
T4N
BM 70.6
Cannon
West
Silver Point
Rocks
Jockey Cap
Double Peak
Clayton
Creek
Humbug Point
Lion Rock

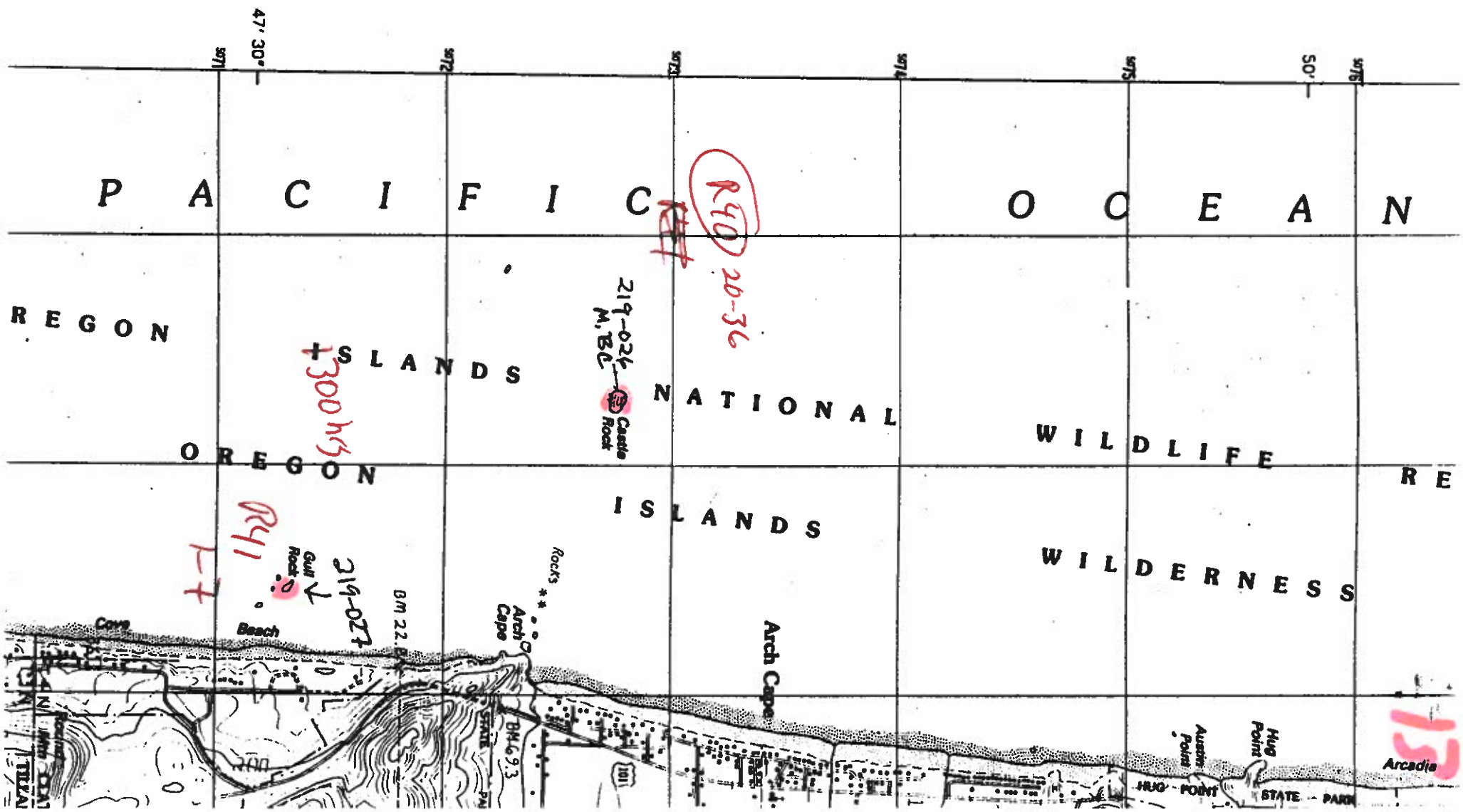

47' 30"
50'
PACIFIC OCEAN
REGON
ISLANDS
NATIONAL
WILDLIFE
RE
OREGON
ISLANDS
WILDERNESS
R40 20-36
219-026
M, BC
Castle Rock
1300 hrs
R41
1-7
219-027
Gull Rock
Rocks
Arch Cape
Arch Cape
BM 22.8
BM 69.3
Cove
Beach
Austin Point
Hug Point
HUG POINT STATE PARK
Arcadia
13

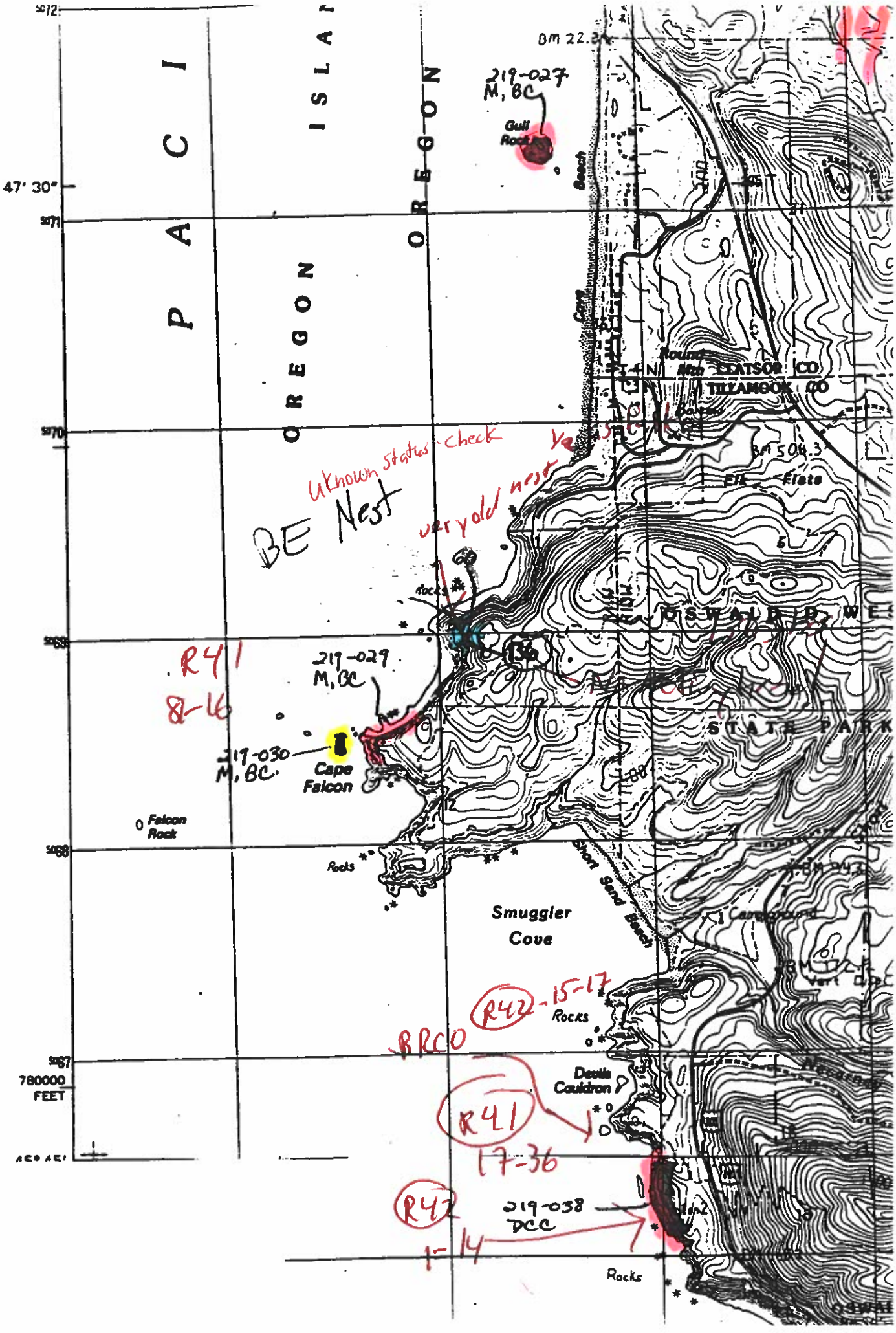

PACI
OREGON
ISLAN
OREGON
47° 30"
BM 22.3
219-027
M, BC
Gull Rock
Beach
Cove
Round Mtn
CLATSOP CO
TILLAMOOK CO
BM 506.3
Elk Flats
Unknown status - check
BE Nest
very old nest
Rocks
OSWALD D. WES
R41
81-16
219-029
M, BC
219-030
M, BC
Cape Falcon
STATE PARK
Falcon Rock
Rocks
Short Sand Beach
Smuggler Cove
R42-15-17
Rocks
BRCO
Devils Cauldron
780000 FEET
R41
17-36
R42
1-14
219-038
DCC
Rocks

BE Nest
Small YS -
Check if time allows
2 feathered Chicks - adult on nest
1312hrs
RIVER
Roy Creek County Park
Zaddach Creek
Roy Creek
Eck Creek
Peterson
Foss
Foley Creek
Foley
East
TSF
Barrow Pit
BM27

16

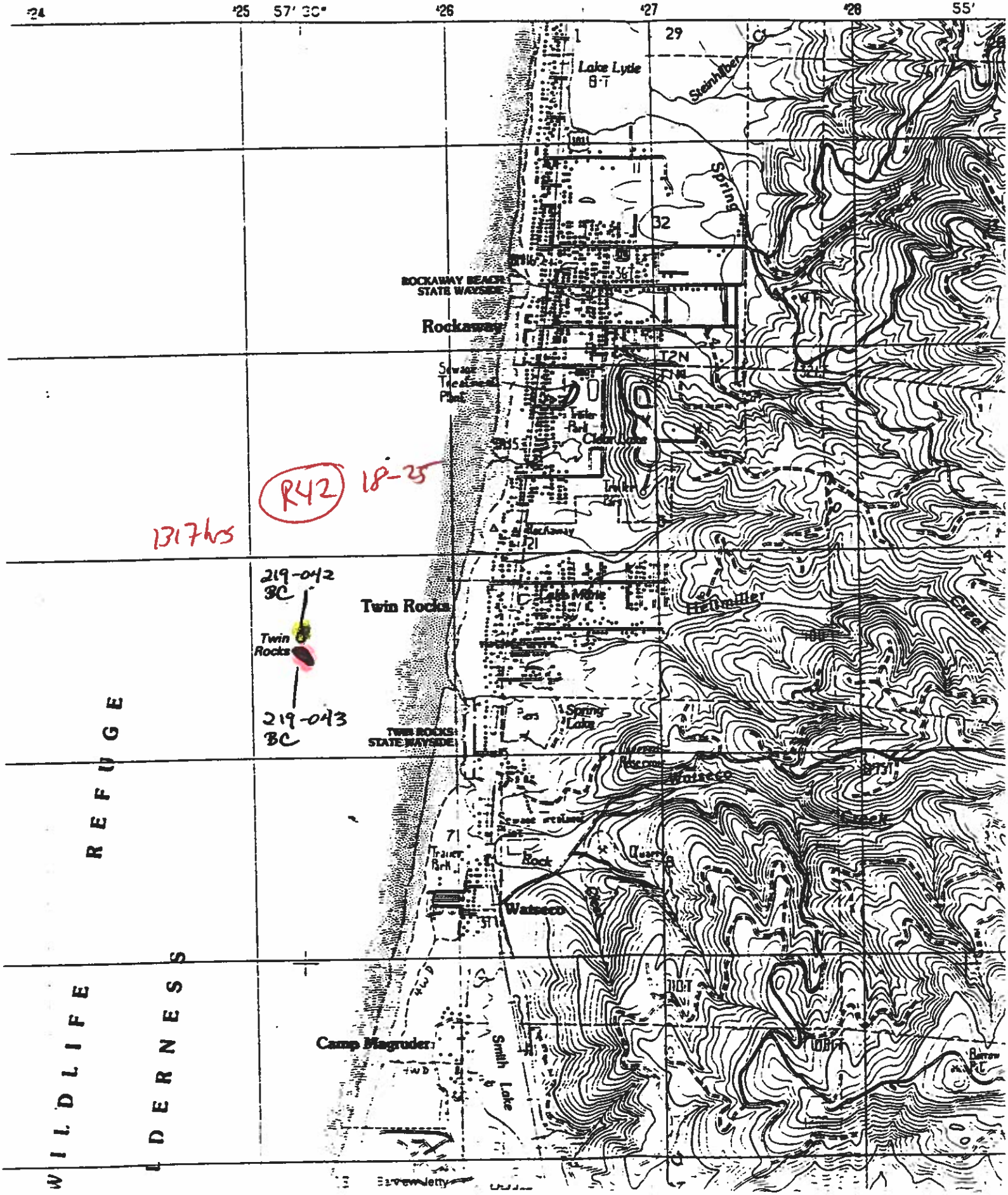
24
25
57' 30"
26
27
28
55'
Lake Lytle
Steamboat
Spring
ROCKAWAY BEACH STATE WAYSIDE
Rockaway
Sewage Treatment Plant
T2N
R42
18-25
1317hrs
219-042 BC
Twin Rocks
Twin Rocks
219-043 BC
Hellmiller
Creek
TWIN ROCKS STATE WAYSIDE
Spring Lake
Watseco
Rock
Quarry
Trailer Park
Camp Magruder
Smith Lake
WILDLIFE REFUGE
WILDERNESS

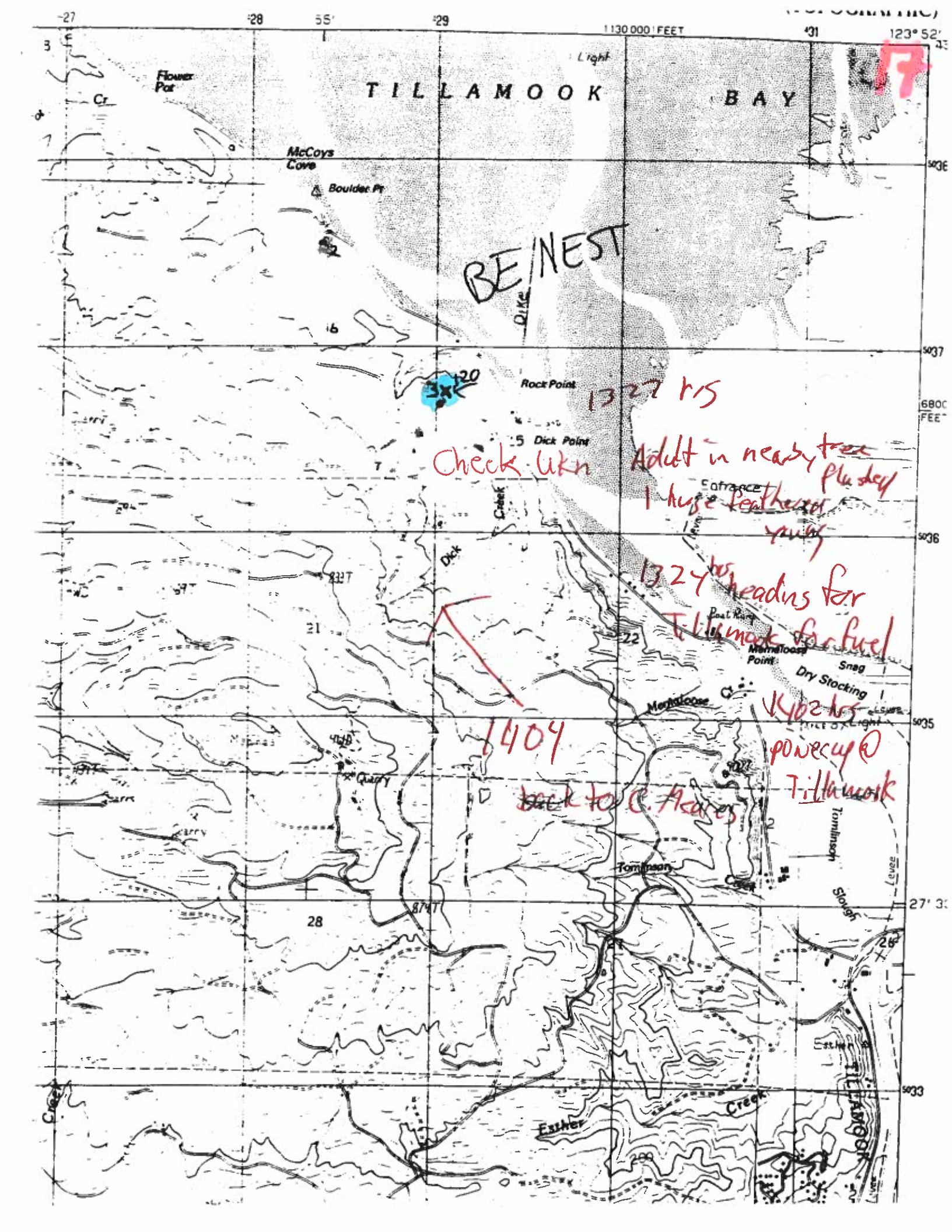

TILLAMOOK BAY
Flower Pot
McCoys Cove
Boulder Pt
Rock Point
Dick Point
Dick Creek
Mematoose Point
Dry Stocking
Snag
Mematoose Cr
Tomlinson Creek
Tomlinson Slough
Esther Creek
Quarry
Light
Dike
Esther
TILLAMOOK
BE NEST
3x 120
1327 hrs
Check Ukn
Adult in nearby tree
Flushed
1 huge feathered
young
1324 hrs heading for
Tillamook for fuel
1402 hrs
powercup @
Tillamook
1404
back to C. Meares

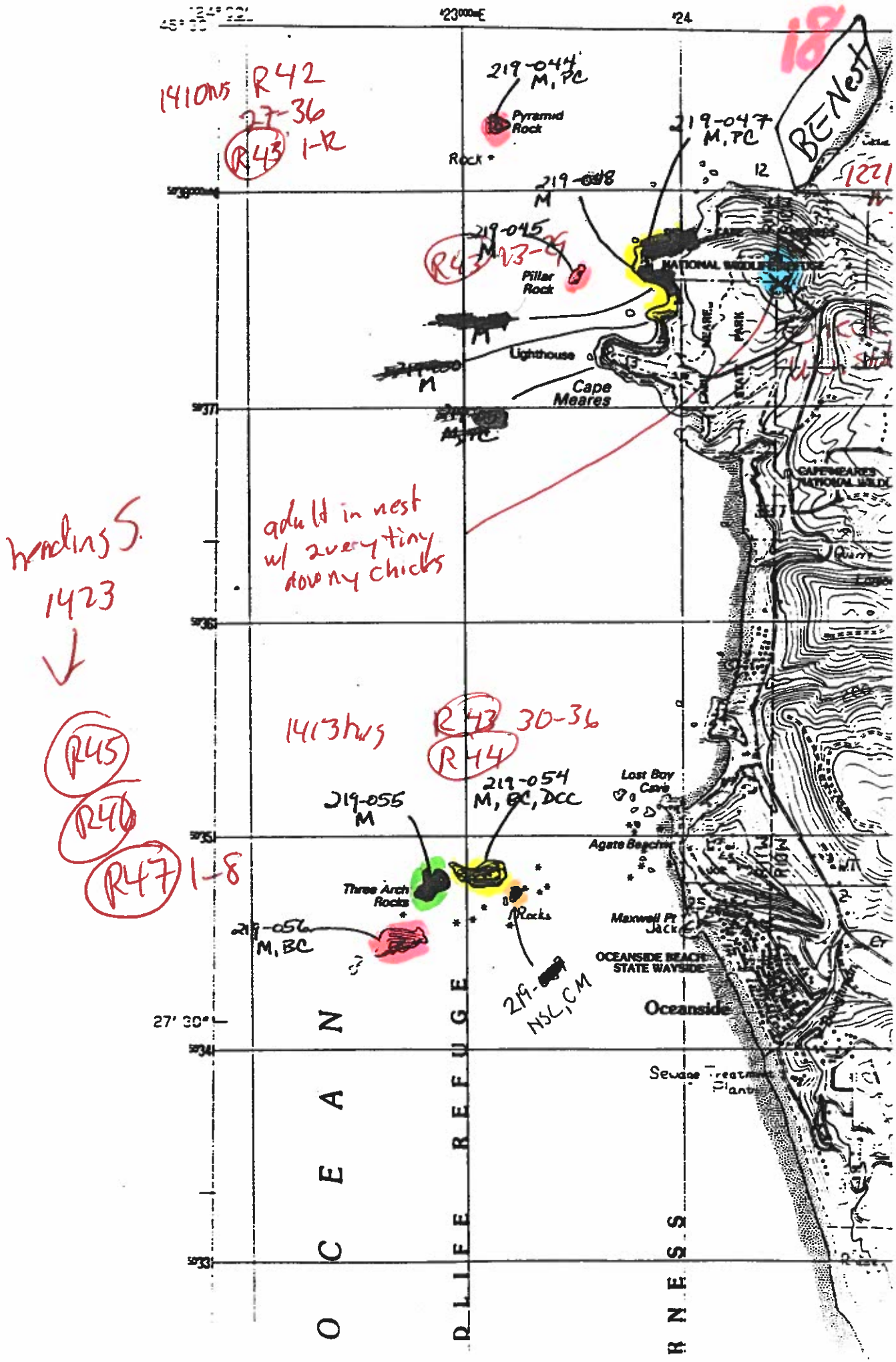

18
BE Nest
1410hrs R42
27-36
R43 1-12
219-044
M, PC
Pyramid Rock
Rock
219-047
M, PC
12
1221
219-048
M
219-045
M
R43 13-29
Pillar Rock
NATIONAL WILDLIFE REFUGE
Lighthouse
Cape Meares
CAPE MEARES NATIONAL WILDL
adult in nest
w/ 2 very tiny
downy chicks
heading S.
1423
R45
R46
R47 1-8
1413hrs
R43 30-36
R44
219-055
M
219-054
M, BC, DCC
Lost Boy Cave
Agate Beach
Three Arch Rocks
Rocks
219-056
M, BC
Maxwell Pt
Jack
OCEANSIDE BEACH STATE WAYSIDE
219-
NSL, CM
Oceanside
27' 30"
Sewage Treatment Plant
OCEAN
RLIFE REFUGE
RNESS

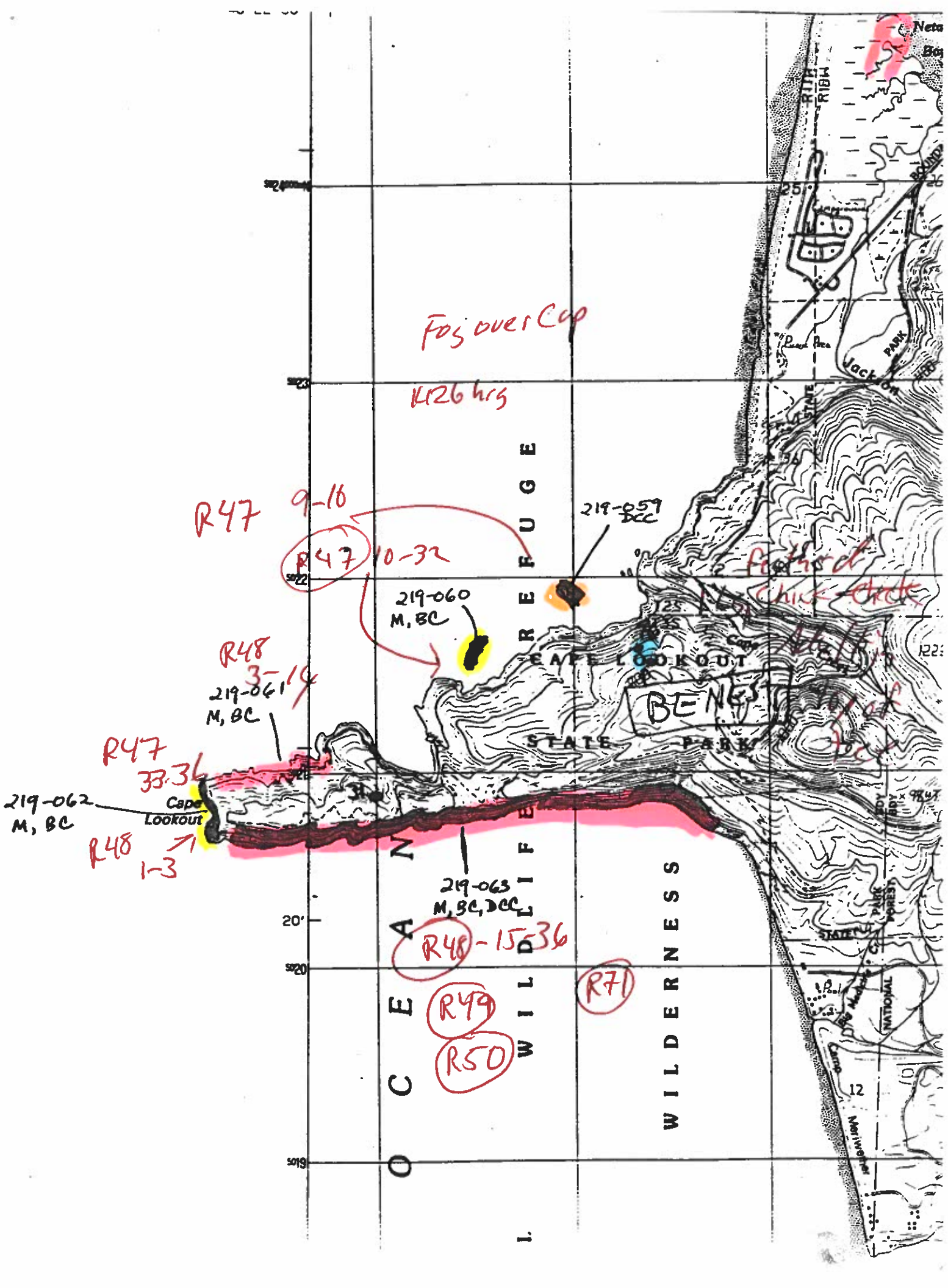

Fog over Cap
1126 hrs
R47 9-16
R47 10-32
219-059 DCC
219-060 M, BC
R48 3-14
219-061 M, BC
R47 33-36
219-062 M, BC
Cape Lookout
R48 1-3
219-063 M, BC, DCC
R48 - 15-36
R49
R50
R71
CAPE LOOKOUT
STATE PARK
WILDLIFE REFUGE
WILDERNESS
OCEAN
Jackson
Camp Meriwether

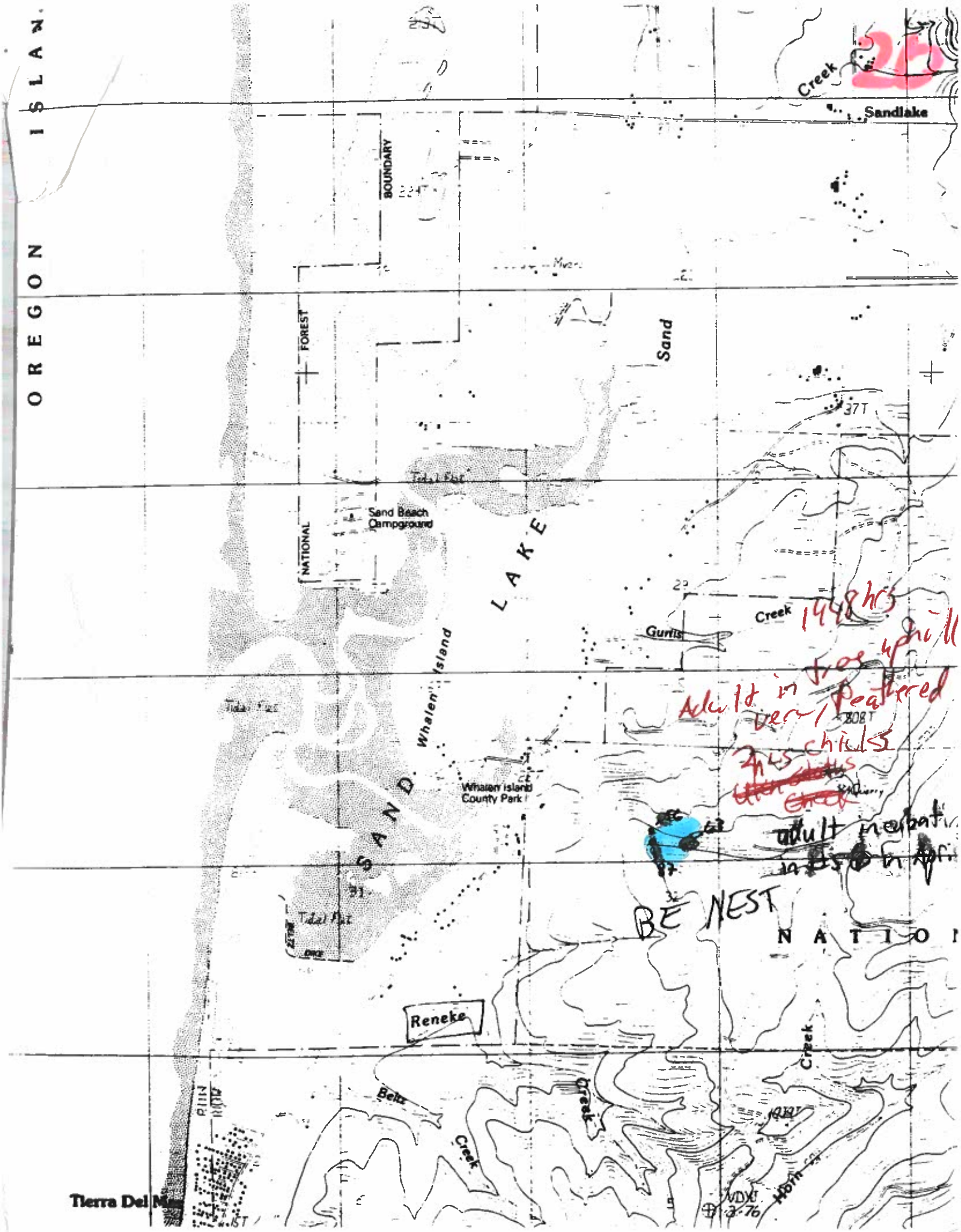

OREGON ISLAN
Sandlake
Creek
BOUNDARY
FOREST
NATIONAL
Sand
Sand Beach Campground
LAKE
Whalen Island
SAND
Whalen Island County Park
Gurlis
Creek
1448 hrs
Adult in tree uphill
very Peathered
2 hrs chicks
adult incubati
BE NEST
NATIO
Reneke
Beltz
Creek
Creek
Horn
Tierra Del Ma

21

UNITED STATES
DEPARTMENT OF THE INTERIOR
GEOLOGICAL SURVEY

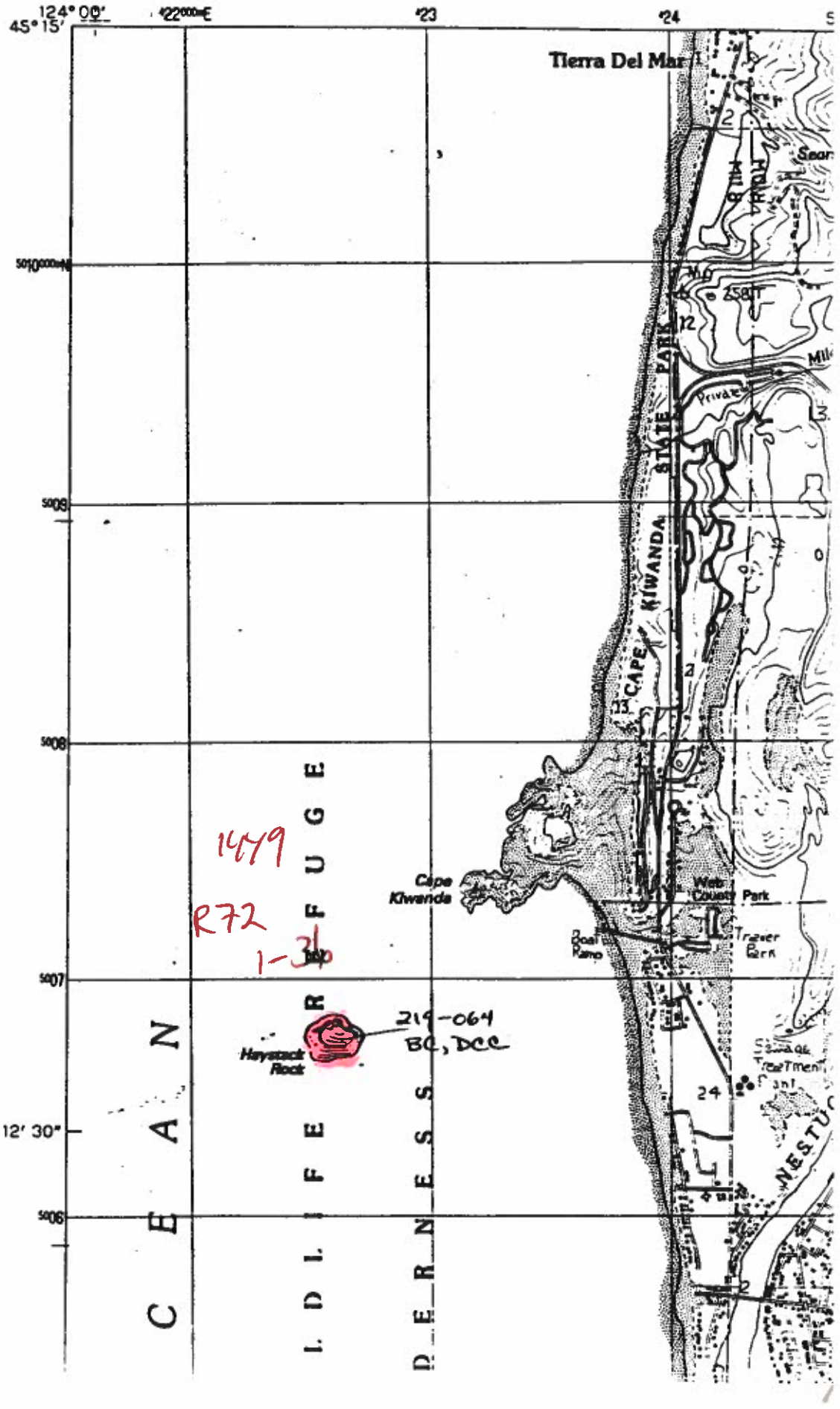

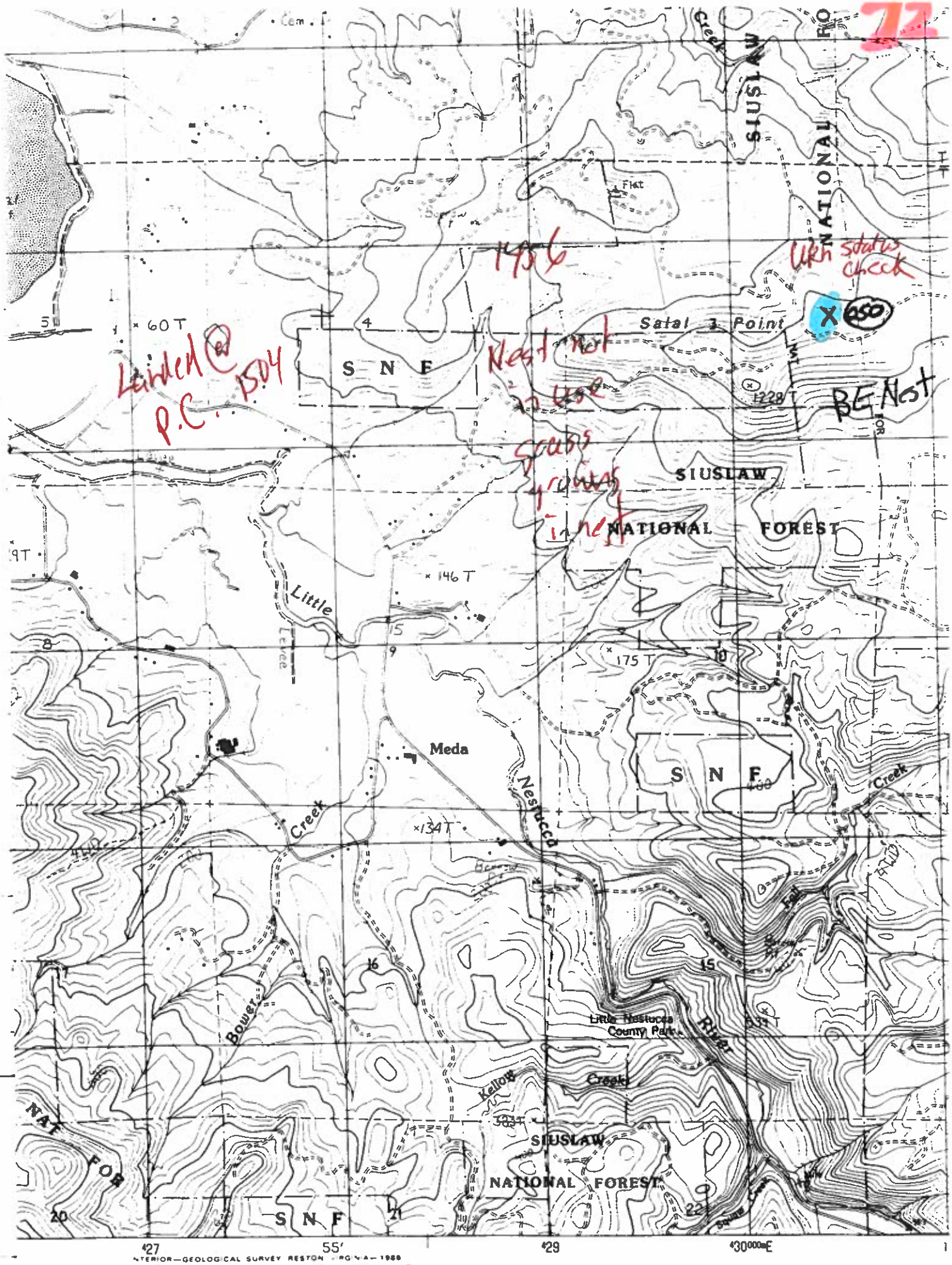


INTERIOR—GEOLOGICAL SURVEY RESTON VIRGINIA—1988

24 000

RS 1 2

ROAD LEGEND