Name Dave Pitkin
Date 6-9-97
LV Astoria 1235

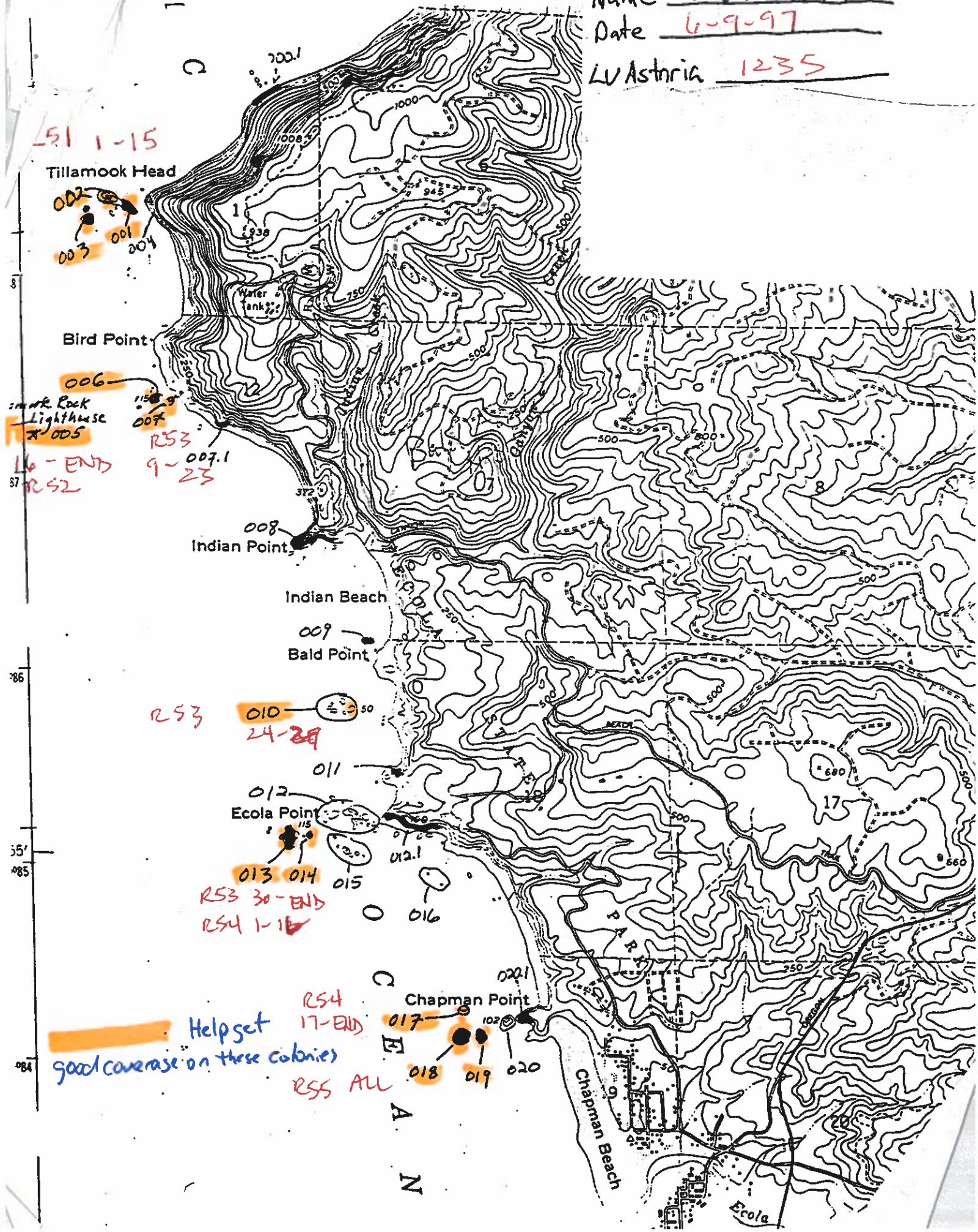

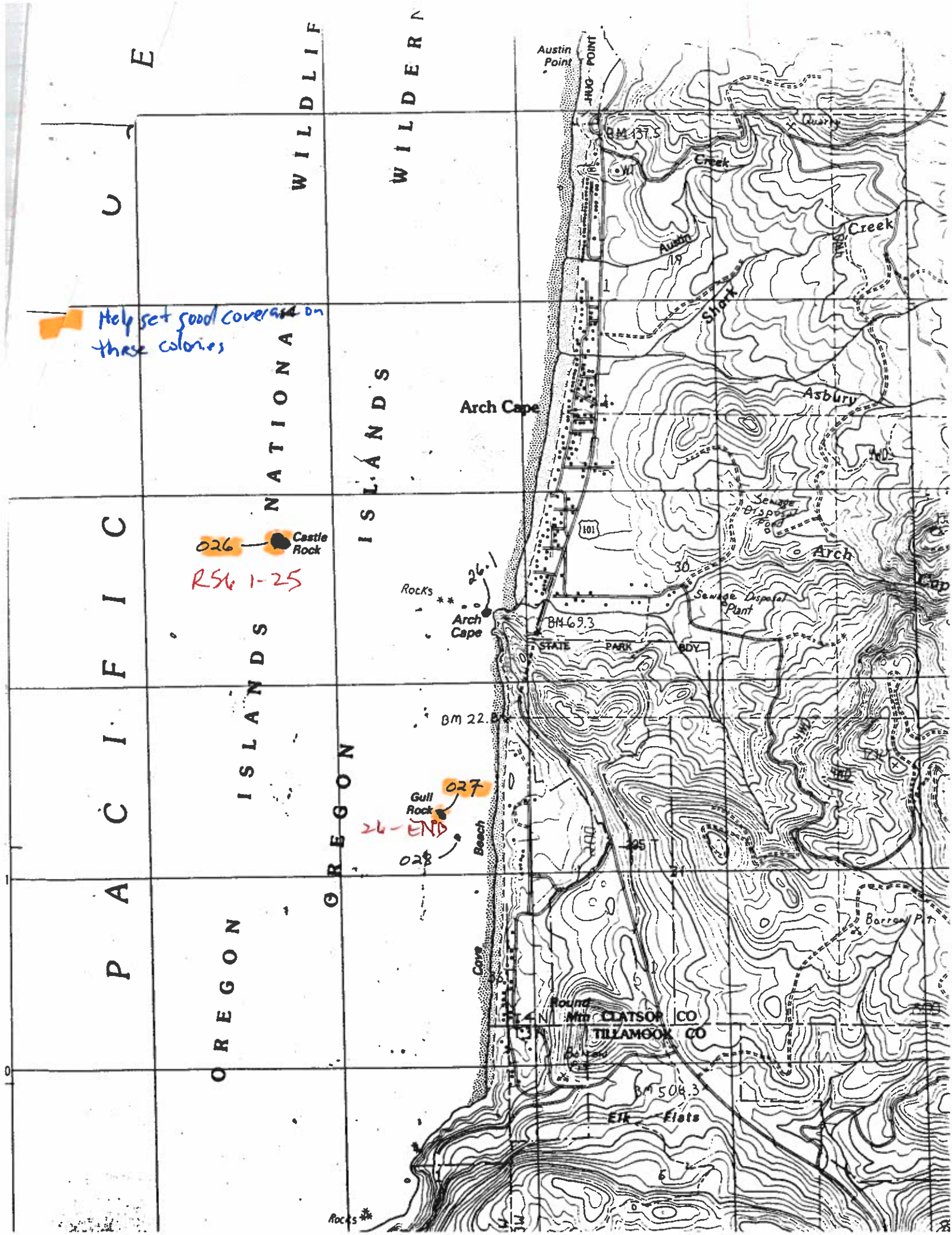

Help set good coverage on these colonies
026
Castle Rock
R56 1-25
Rocks
26.1
Arch Cape
BM 69.3
STATE PARK BDY
BM 22.8
027
Gull Rock
26-END
028
Beach
Cove
Round Mtn
CLATSOP CO
TILLAMOOK CO
BM 506.3
Elk Flats
Rocks
Austin Point
HUG POINT
BM 137.5
Creek
Austin
Shark
Asbury
Arch Cape
Sewage Disposal Pond
Sewage Disposal Plant
Arch
Cap
Quarry
Borrow Pit
PACIFIC
OREGON
ISLANDS
NATIONAL
WILDLIFE
WILDERN

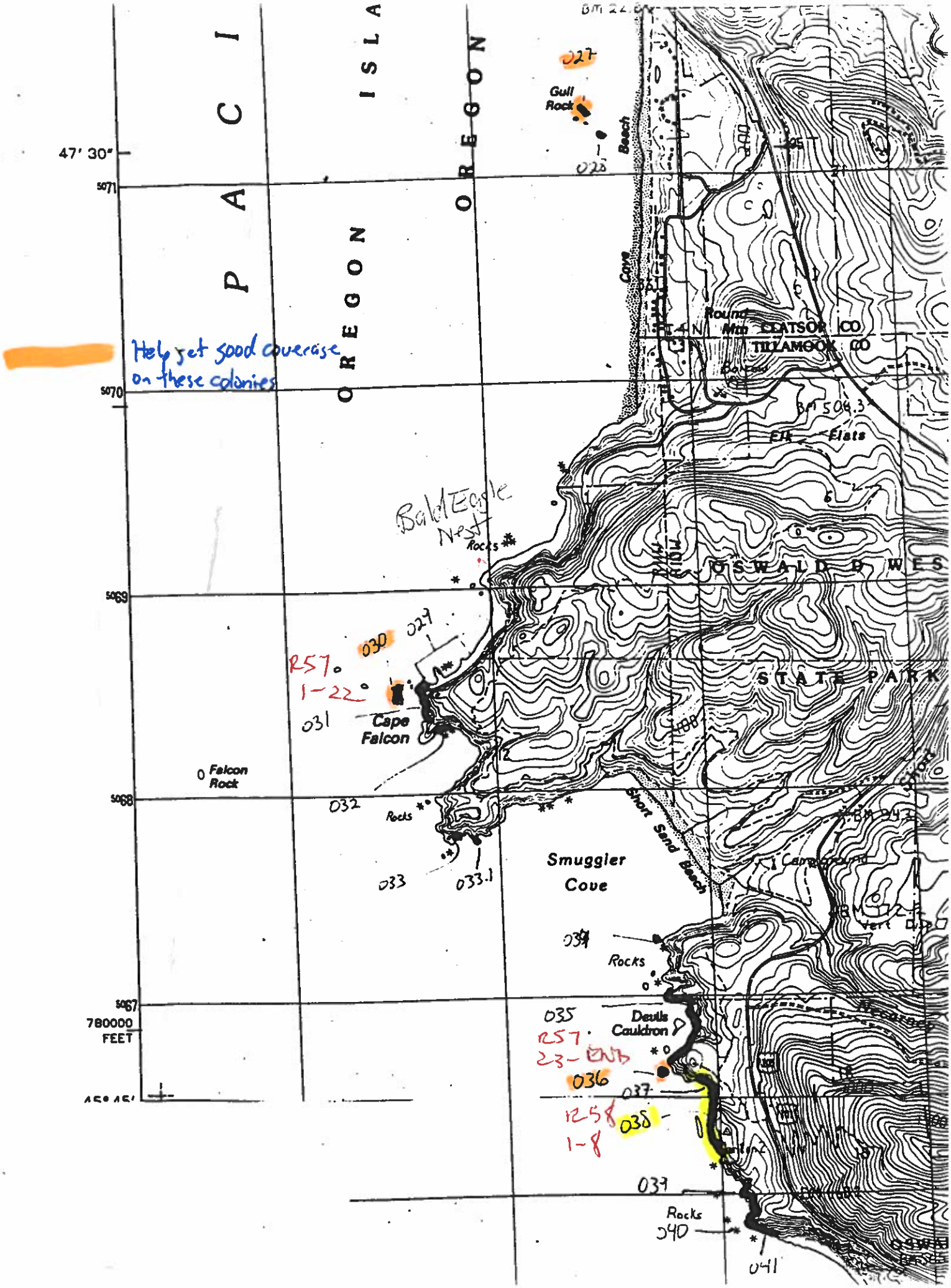

PACI
OREGON
ISLA
OREGON
47' 30"
5071
5070
5069
5068
5067
780000 FEET
Help get good coverage on these colonies
027
Gull Rock
028
Beach
Cove
Round Mtn
CLATSOP CO
TILLAMOOK CO
BM 506.3
Elk Flats
Bald Eagle Nest
Rocks
OSWALD D WES
STATE PARK
030
029
R57 1-22
031
Cape Falcon
Falcon Rock
032
Rocks
033
033.1
Short Sand Beach
Smuggler Cove
034
Rocks
035
Devils Cauldron
R57 23-END
036
037
R58 1-8
038
039
Rocks
040
041

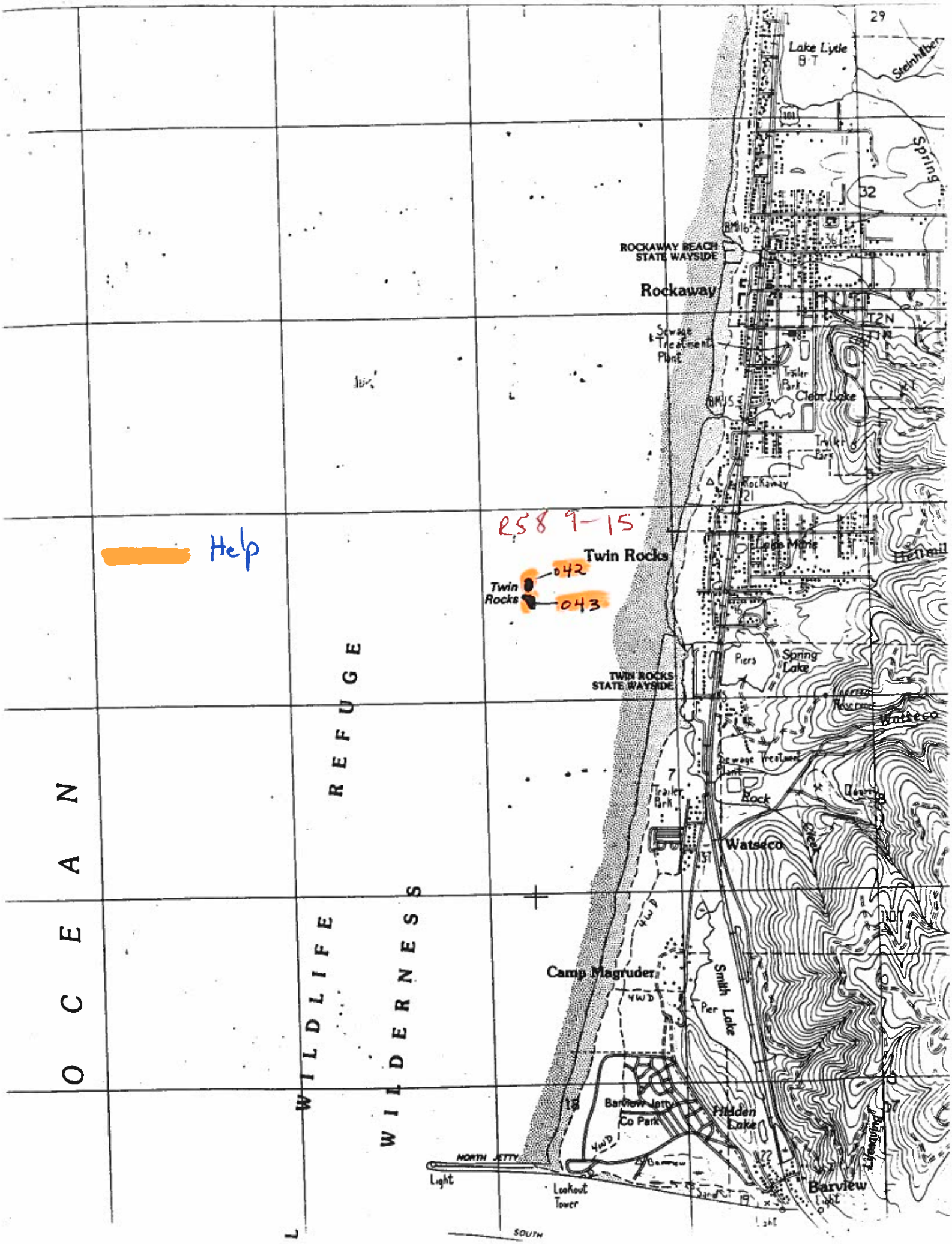

Help
R58 9-15
042
043
Twin Rocks
Twin Rocks
Lake Lytle
Steinhilber
Spring
ROCKAWAY BEACH STATE WAYSIDE
Rockaway
Sewage Treatment Plant
Trailer Park
Clear Lake
Rockaway
Lake Marie
Hellmil
Piers
Spring Lake
TWIN ROCKS STATE WAYSIDE
Watseco
Sewage Treatment Plant
Trailer Park
Rock
Watseco
Camp Magruder
Smith Lake
Pier
Barview Jetty Co Park
Hidden Lake
NORTH JETTY
Light
Lookout Tower
Barview
Light
SOUTH
OCEAN
WILDLIFE REFUGE
WILDERNESS

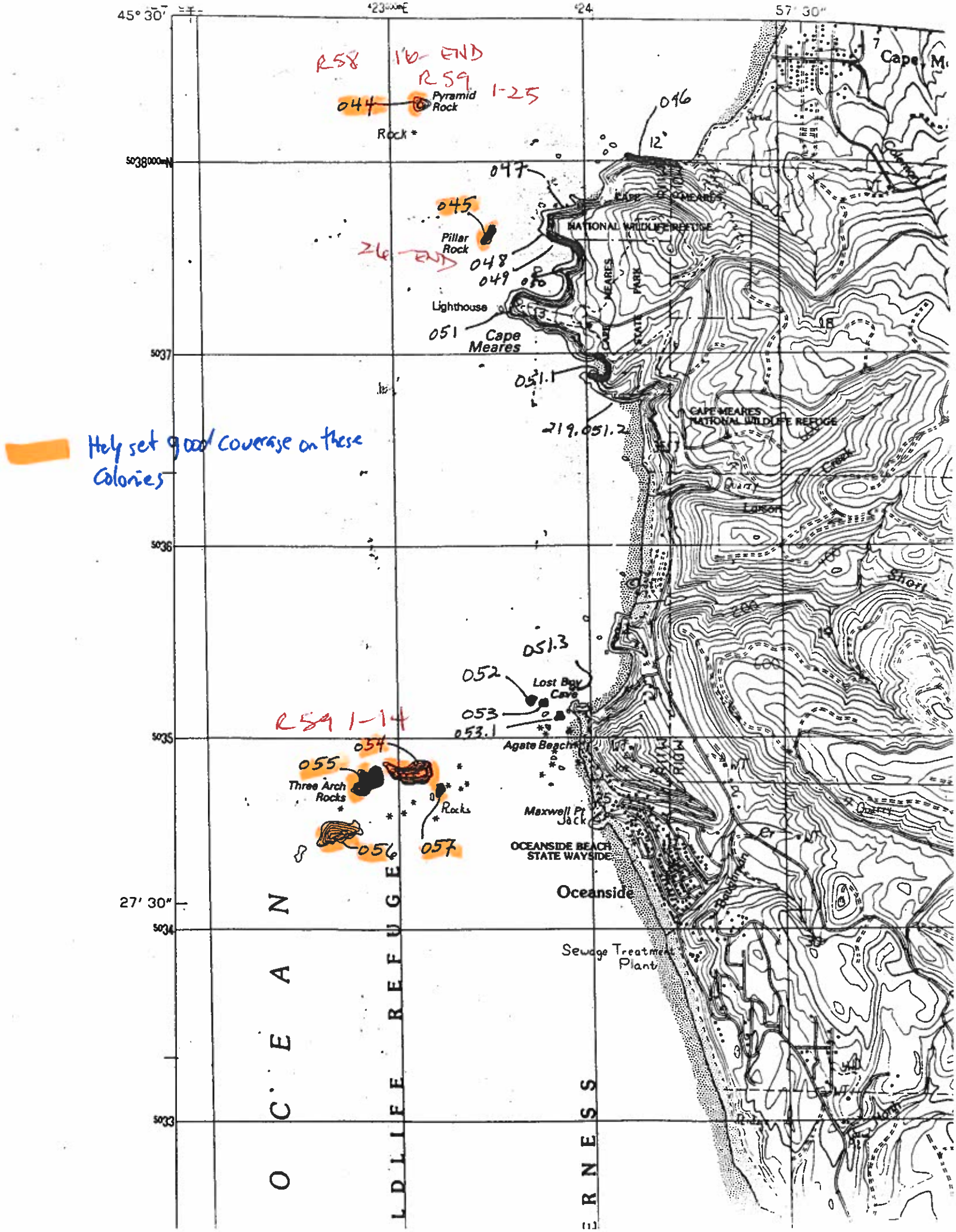

45° 30'
57' 30"
27' 30"
R58 16- END
R59 1-25
044
Pyramid Rock
Rock
046
12
047
045
Pillar Rock
26 - END
048
049
050
Lighthouse
051
Cape Meares
051.1
219.051.2
CAPE MEARES NATIONAL WILDLIFE REFUGE
Hely set good coverage on these Colonies
051.3
052
Lost Boy Cave
053
053.1
Agate Beach
R59 1-14
054
055
Three Arch Rocks
Rocks
056
057
Maxwell Pt
Jack
OCEANSIDE BEACH STATE WAYSIDE
Oceanside
Sewage Treatment Plant
OCEAN
LDLIFE REFUGE
ERNESS
Cape M
Short

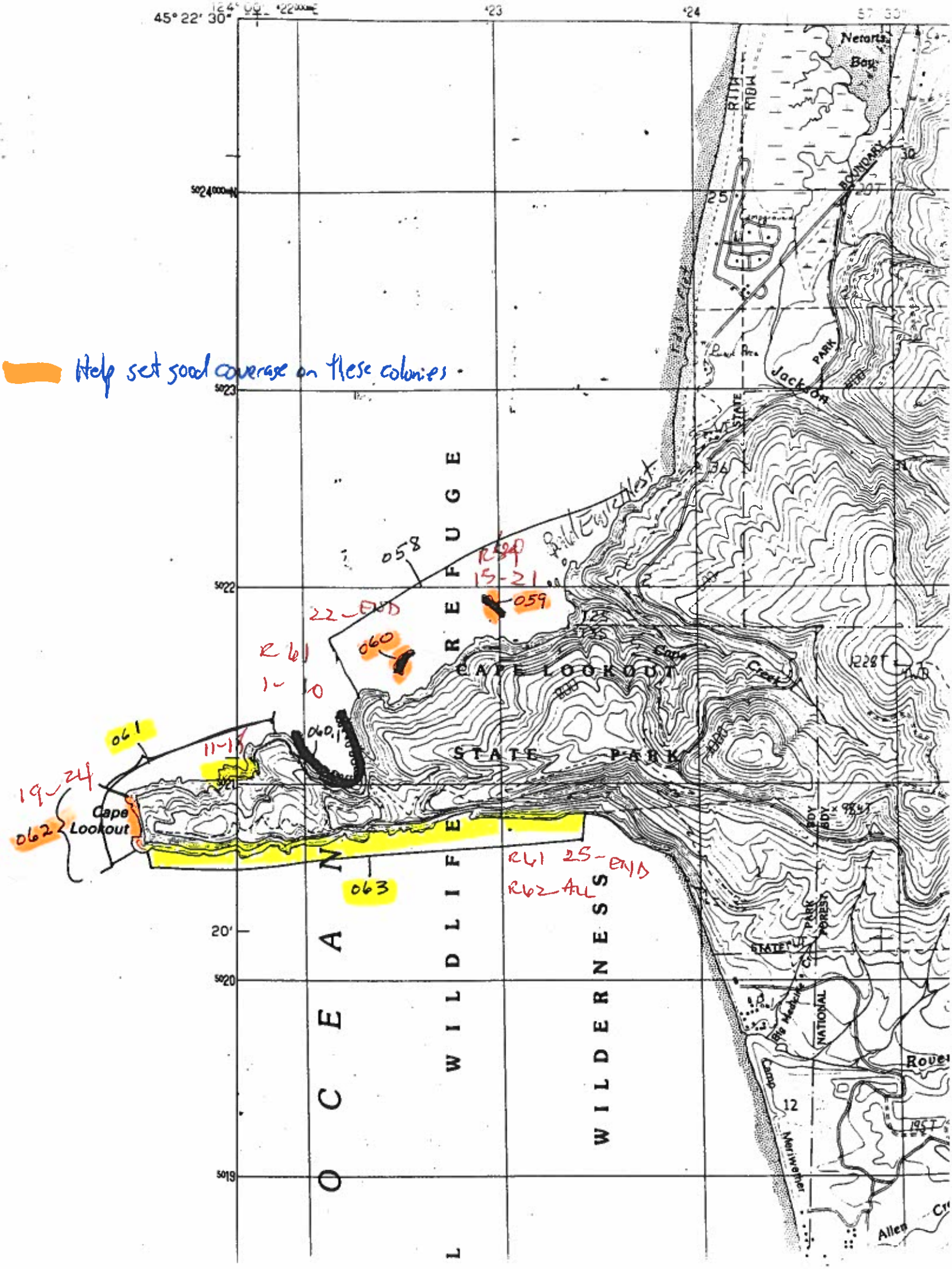

Help set good coverage on these colonies.
45° 22' 30"
124° 00'
Netarts Bay
Jackson
PARK
STATE
CAPE LOOKOUT
STATE PARK
Cape Creek
Cape Lookout
OCEAN
WILDLIFE REFUGE
WILDERNESS
Bald Eagle Nest
058
059
060
061
062
063
R59
15-21
22-END
R61
1-10
11-18
19-24
R61 25-END
R62 ALL
20'
Camp Meriwether
Allen

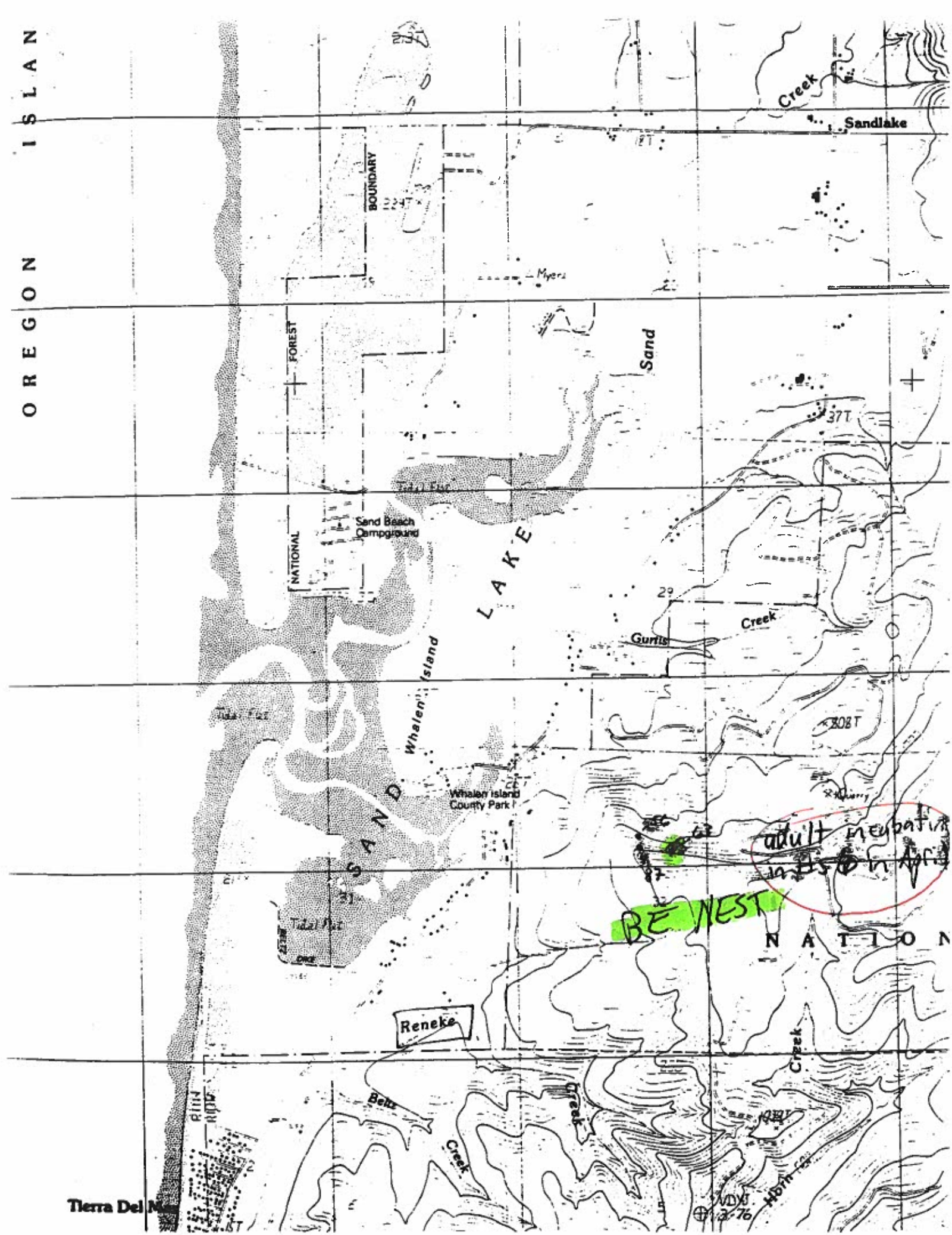
OREGON ISLAN
Sandlake
Creek
BOUNDARY
FOREST
NATIONAL
Sand
Sand Beach Campground
LAKE
Whalen Island
Gurtis
Creek
SAND
Whalen Island County Park
adult incubating in Fls 6 in April
BE NEST
NATION
Reneke
Creek
Beltz
Creek
Tierra Del Mar

UNITED STATES
DEPARTMENT OF THE INTERIOR
GEOLOGICAL SURVEY

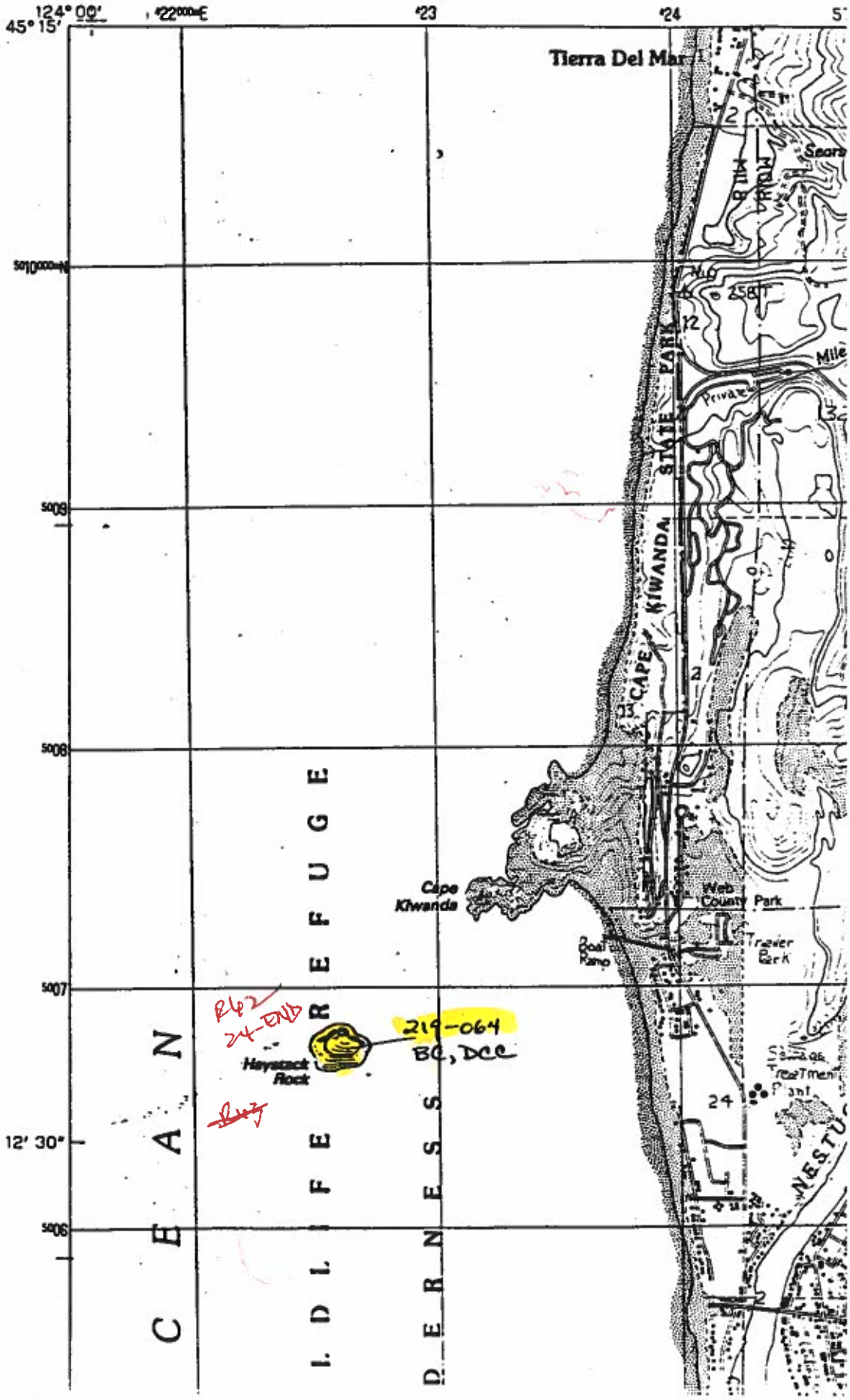

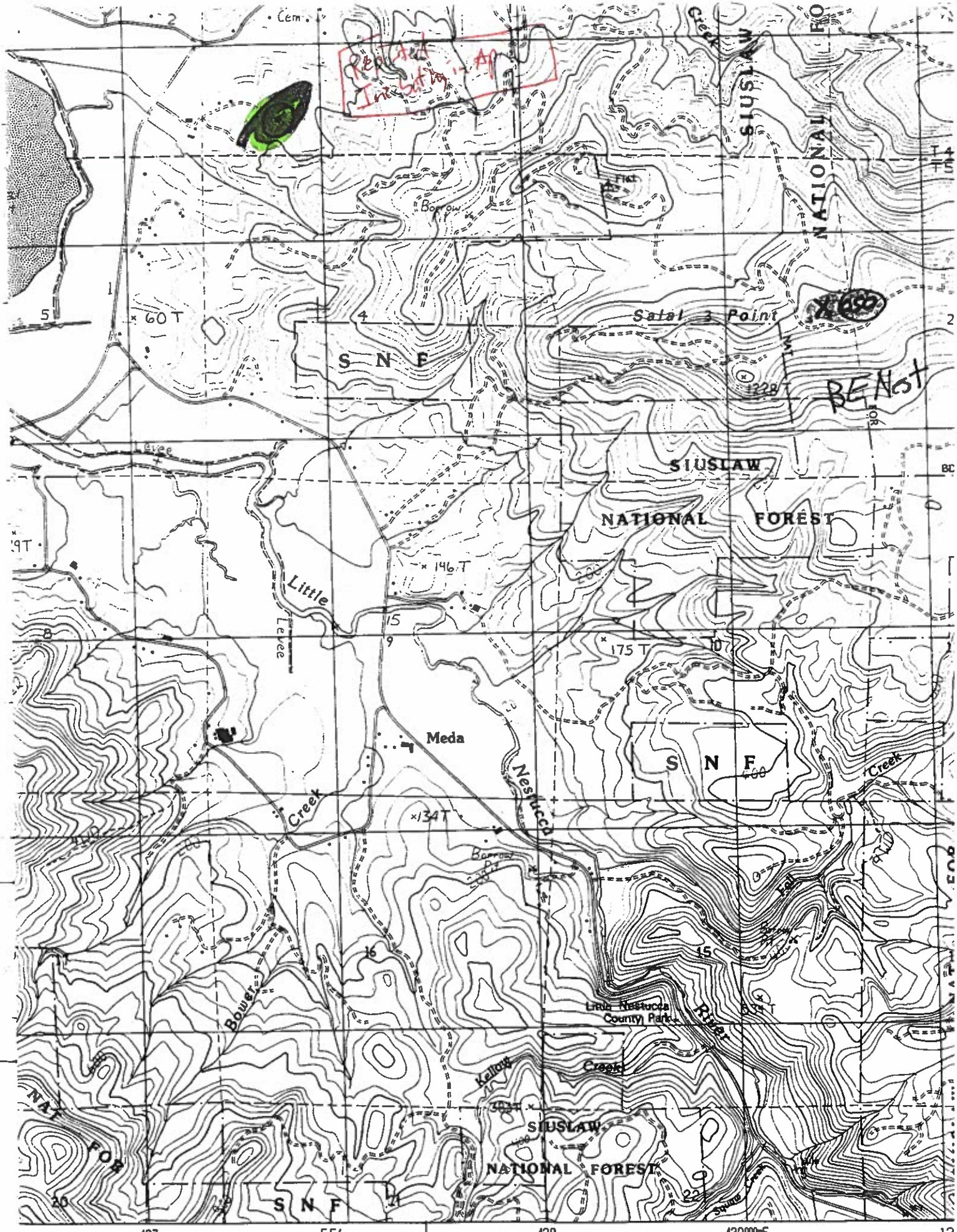

INTERIOR—GEOLOGICAL SURVEY, RESTON, VIRGINIA—1986

24 000

RS 1 2

ROAD LEGEND

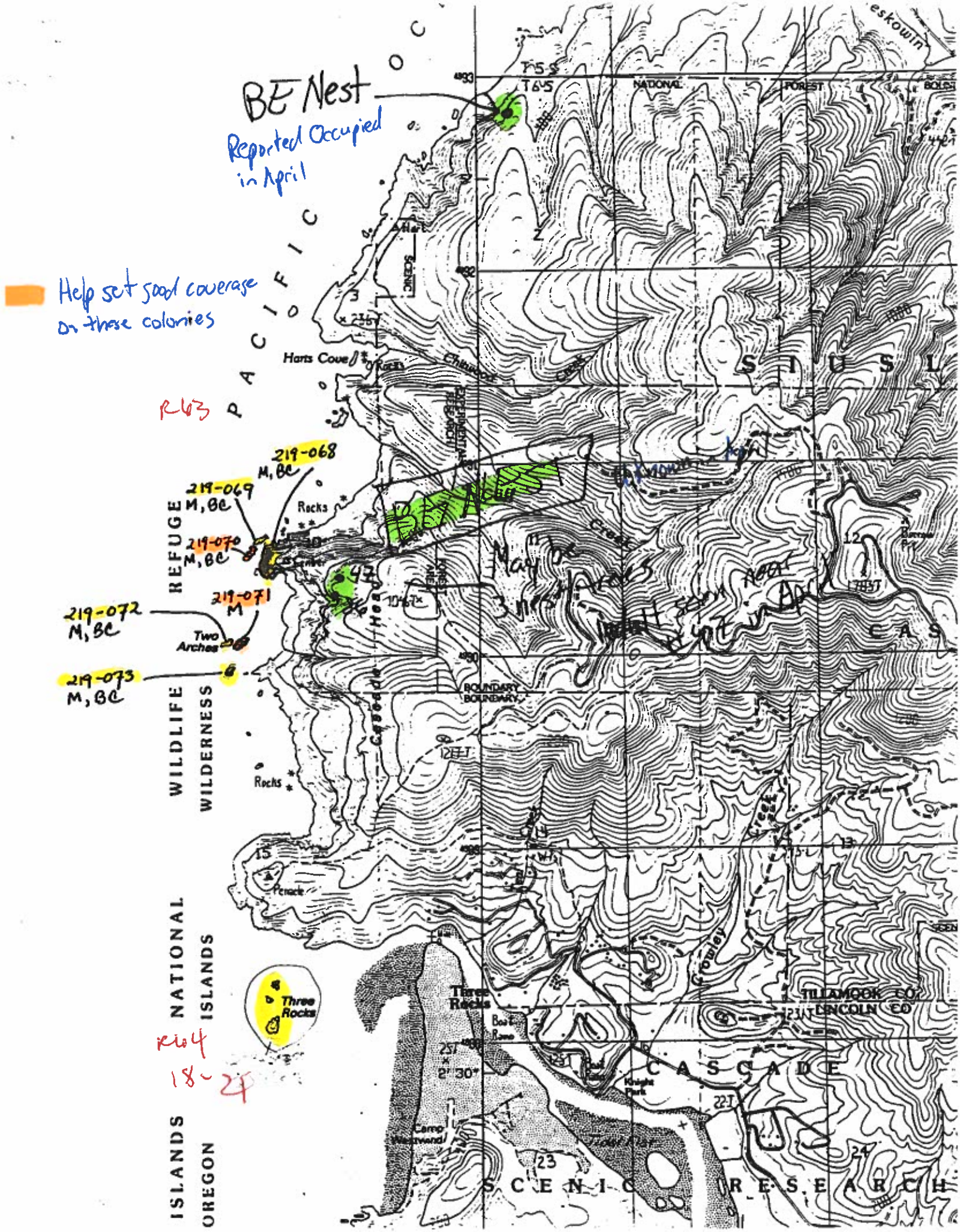
BE Nest
Reported Occupied in April
Help set good coverage on these colonies
R63
219-068 M, BC
219-069 M, BC
219-070 M, BC
219-071 M
219-072 M, BC
219-073 M, BC
R64 18-24
PACIFIC
WILDLIFE REFUGE
WILDERNESS
NATIONAL
ISLANDS
ISLANDS
OREGON
Harts Cove
Rocks
Two Arches
Three Rocks
Penacle
Boat Ramp
Camp Westward
Knight Park
Chitwood Creek
Crowley Creek
Cascade Head
BOUNDARY
NATIONAL FOREST
TILLAMOOK CO
LINCOLN CO
CASCADE
SCENIC RESEARCH
SIUSL
CAS
May be 3 nest trees
Indeed seen near 4 or 7 in April

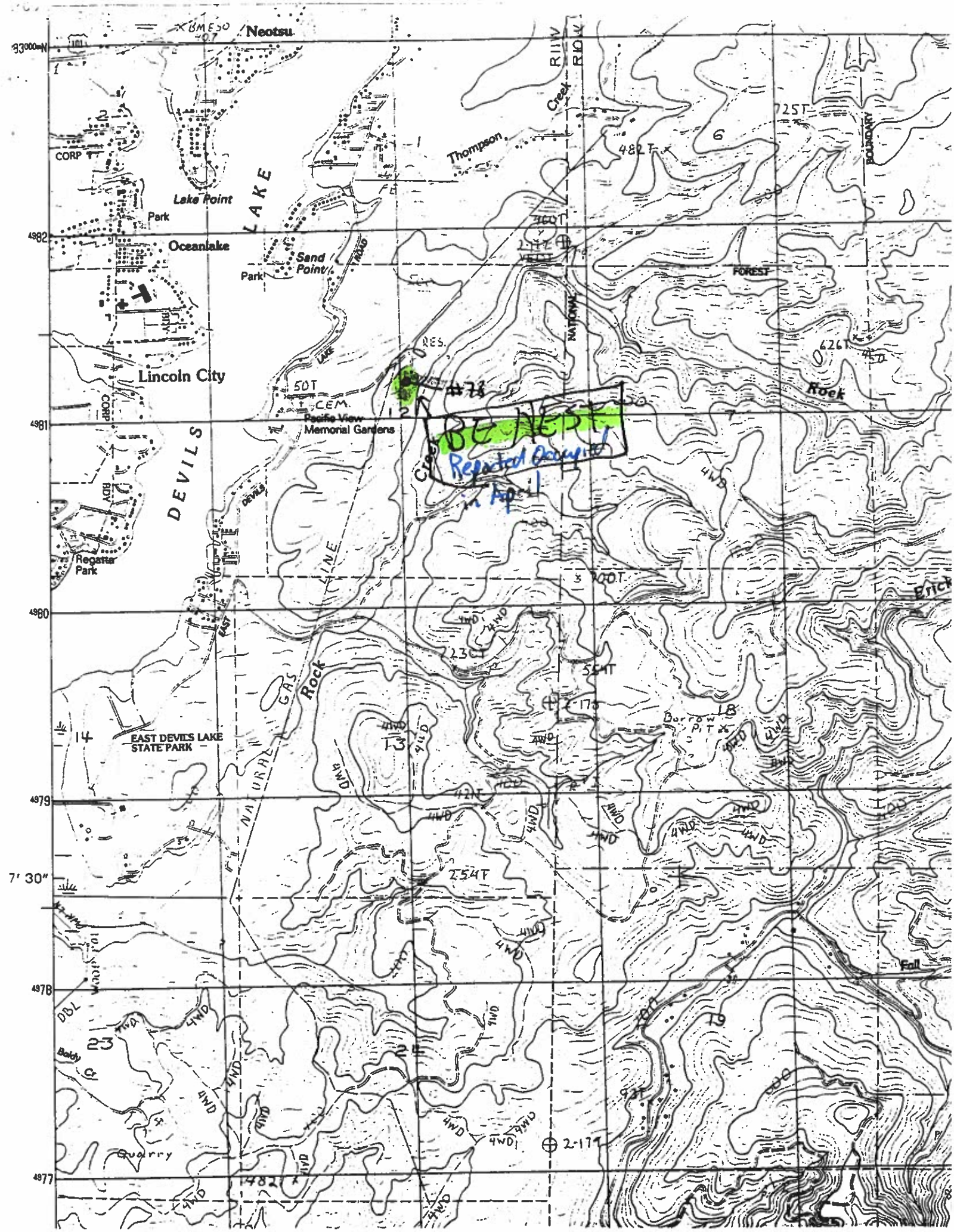

Neotsu
Lake Point
Park
Oceanlake
Sand Point
Park
Lincoln City
Pacific View Memorial Gardens
DEVILS LAKE
Regatta Park
EAST DEVILS LAKE STATE PARK
Thompson Creek
NATIONAL FOREST
BOUNDARY
Rock Creek
Rock
Erick
Borrow Pit
Fall
Quarry
Baldy Cr
BE NEST
Reported Occupied in April
#78

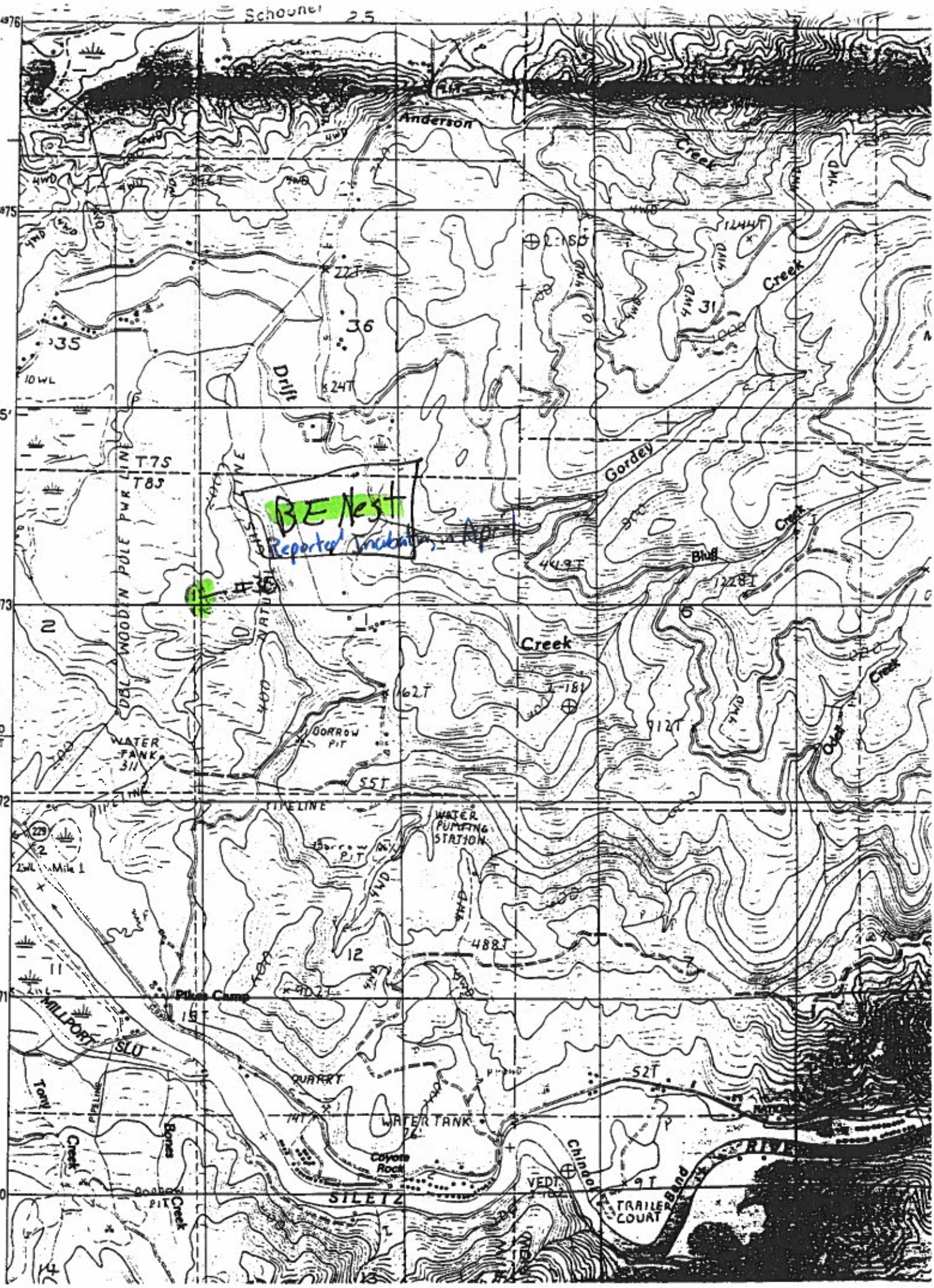

Schooner
Anderson
Creek
Drift
Gordey
Creek
Bluff
Creek
Creek
Odell
Creek
T7S
T8S
DBL WOODEN POLE PWR LINE
BE Nest
Reported Incubating in April
#30
WATER TANK
BORROW PIT
PIPELINE
WATER PUMPING STATION
Pikes Camp
MILLPORT SLU
QUARRY
WATER TANK
Coyote Rock
SILETZ
Chinook
TRAILER COURT
Band
RIVER
Tony Creek
Bones Creek
470000 FEET
55'

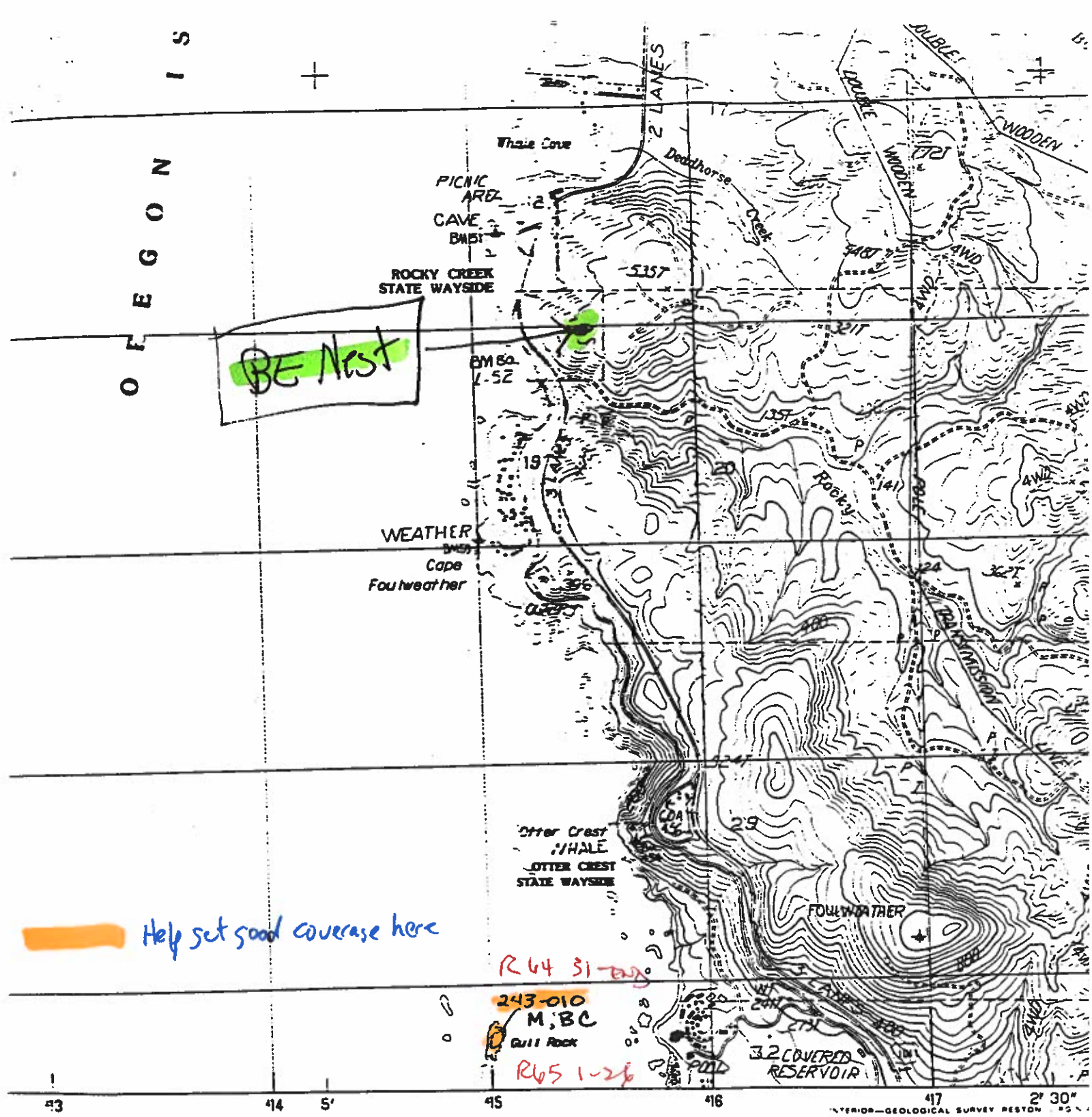

PROVISIONAL MAP
Produced from original manuscript drawings. Information shown as of date of field check.

CONTOUR INTERVAL 40 FEET
SUPPLEMENTARY CONTOUR INTERVAL 20 FEET
To convert meters to feet multiply by 3.2808
To convert feet to meters multiply by 0.3048
SHORELINE SHOWN REPRESENTS APPROXIMATE LINE OF MEAN HIGH WATER
THE MEAN RANGE OF TIDE IS APPROXIMATELY 5 FEET

FOR SALE BY U.S. GEOLOGICAL SURVEY, DENVER, COLORADO 80225, OR RESTON, VIRGINIA 22092

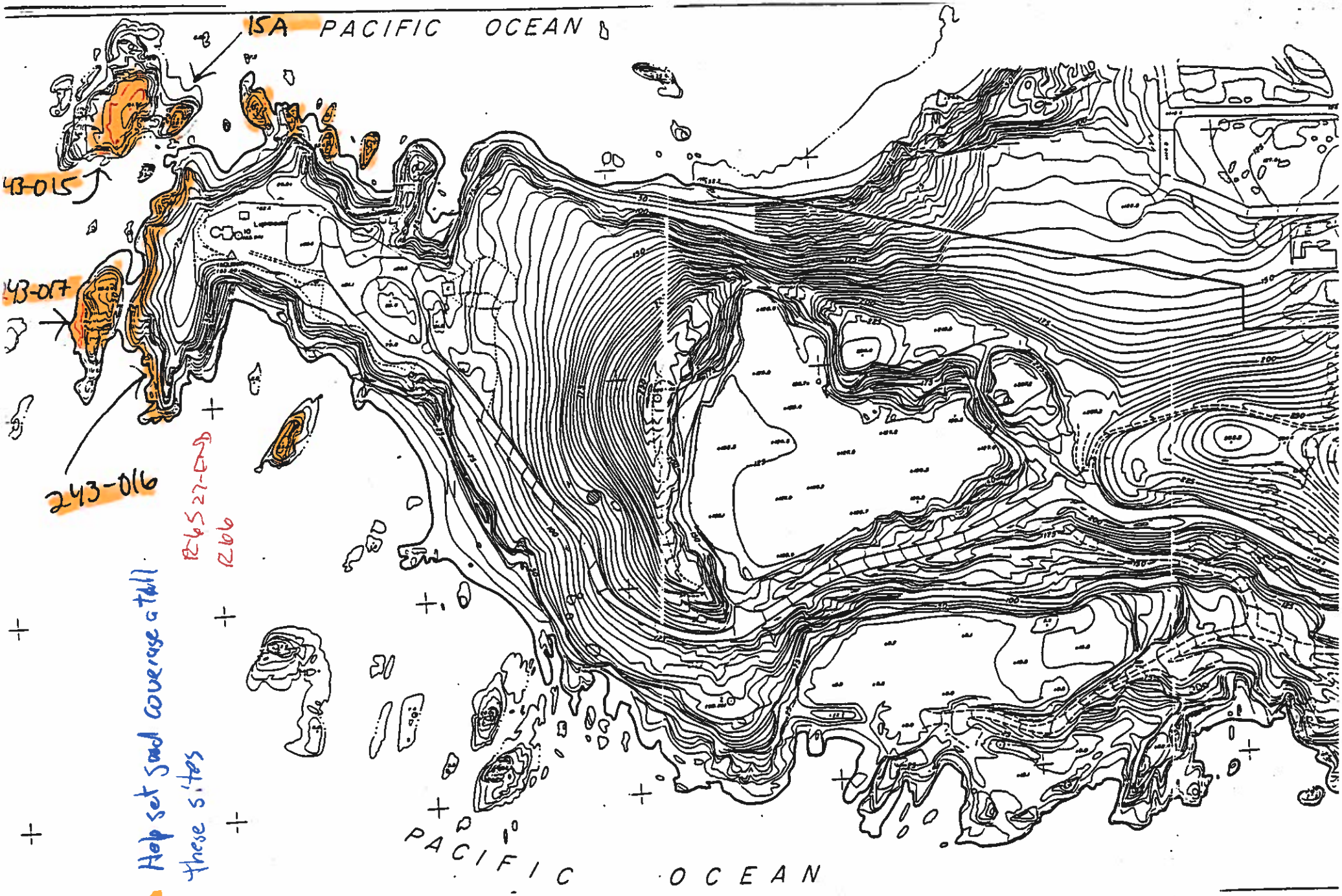

Help set good coverage at all these sites

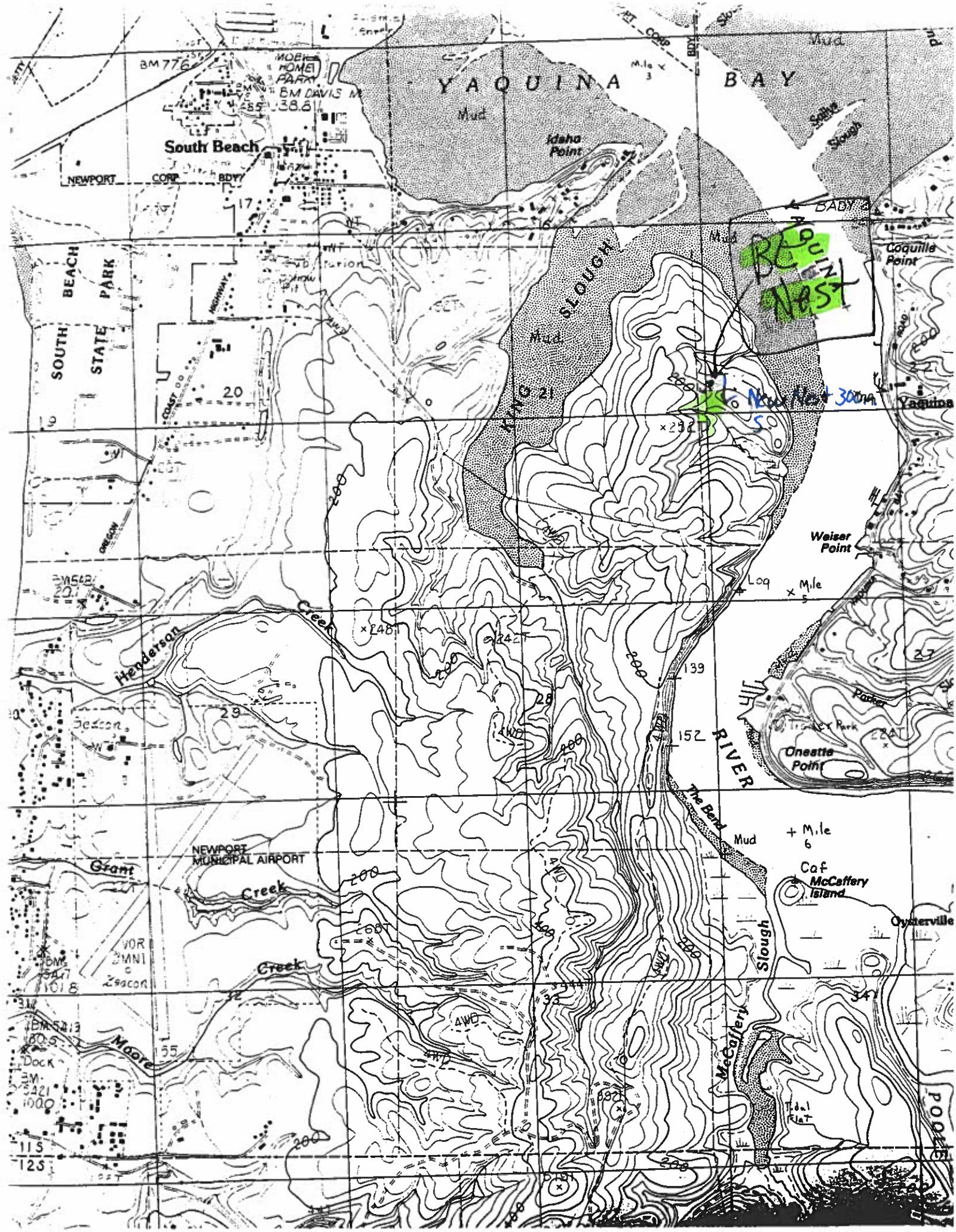
YAQUINA BAY
Mud
Idaho Point
South Beach
NEWPORT CORP BDY
SOUTH BEACH STATE PARK
KING SLOUGH
Coquille Point
BC Nest
New Nest 300m
Yaquina
Weiser Point
Log
Mile 5
Henderson Creek
Oneatta Point
RIVER
The Bend
Mud
Mile 6
Caf
McCaffery Island
Oysterville
NEWPORT MUNICIPAL AIRPORT
Grant Creek
Creek
Moore
McCaffery Slough
Tidal Flat
Dock
Parker
Trailer Park
Beacon
Mile 3
BM 77.6
BM DAVIS M
BABY
Salt Slough
Mud
200
4WD
152
139
28
29
20
21
22
27
32
33
34
55
115
125