Dave Pitkin

Date 6-10-97

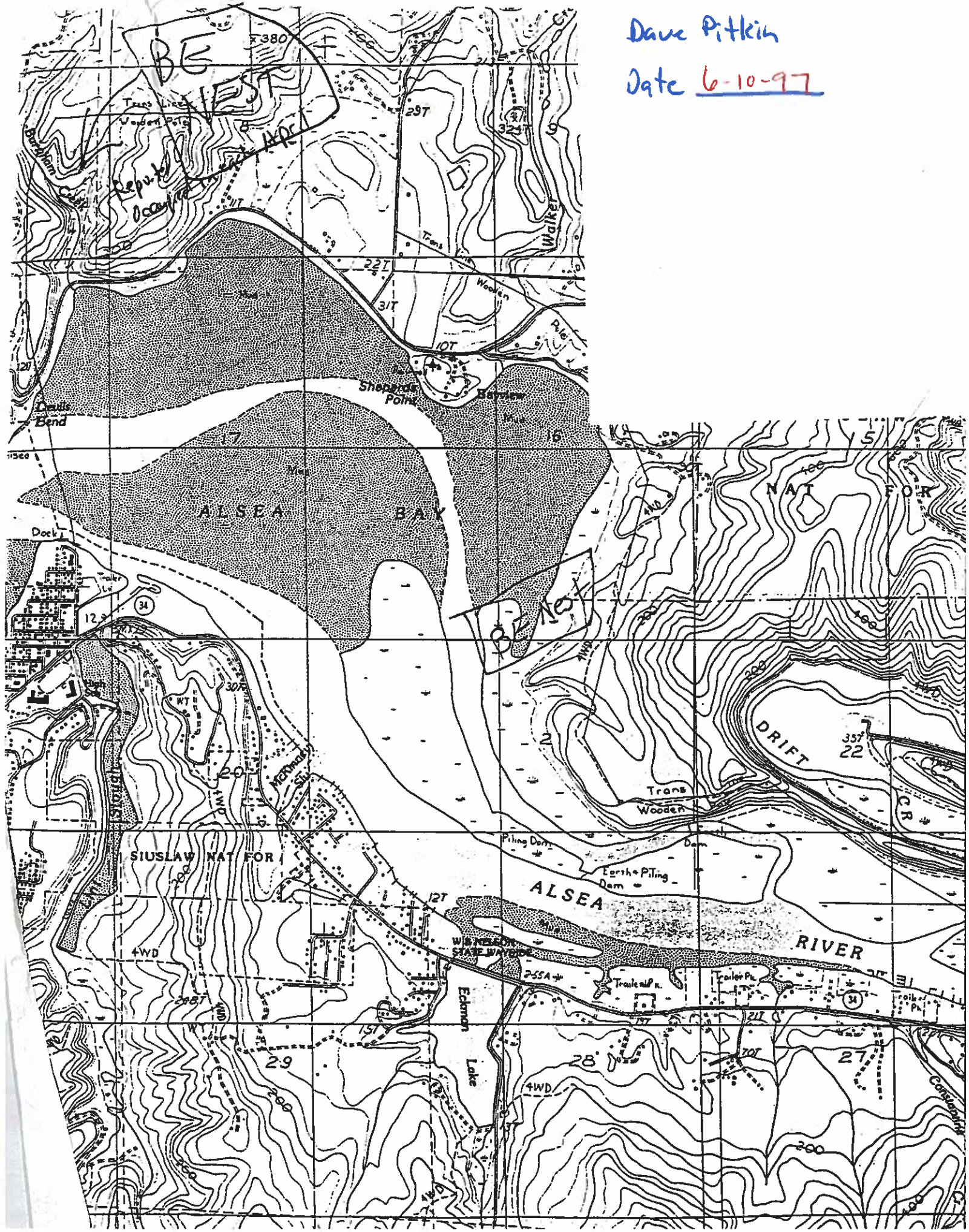

Dave Pitkin
Date _____

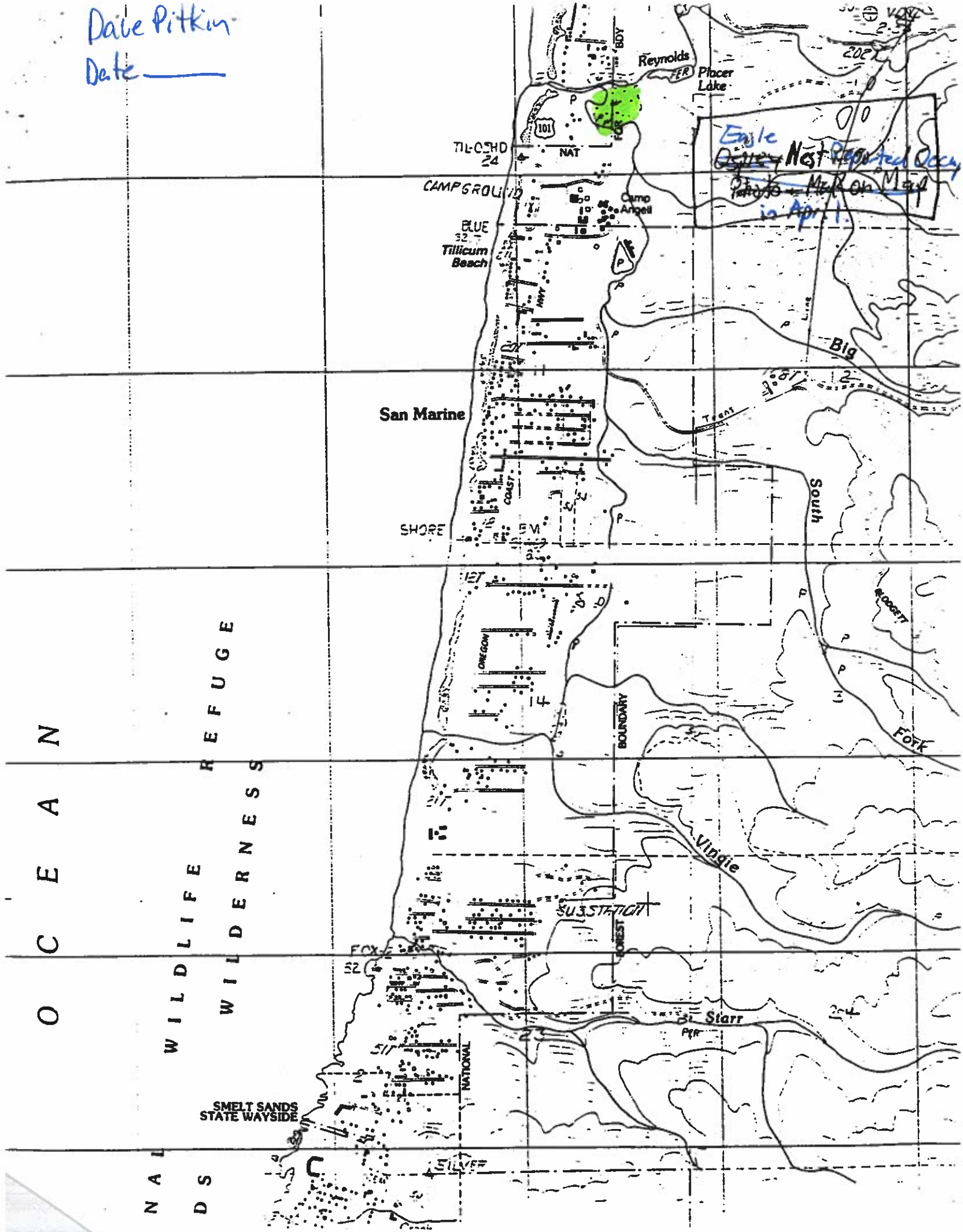

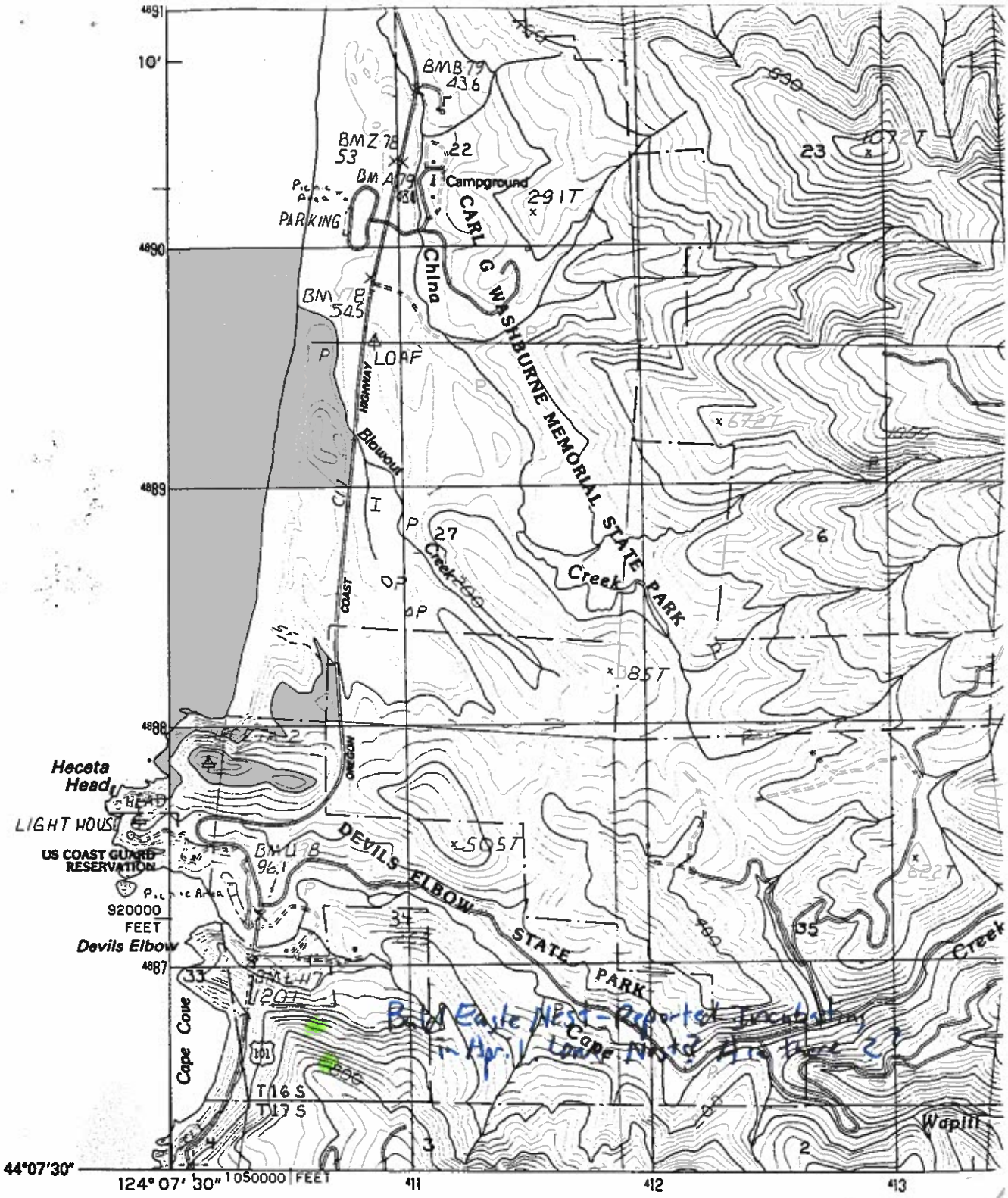

PRODUCED BY THE UNITED STATES GEOLOGICAL SURVEY
CONTROL BY ..... USGS, NOS/NOAA
COMPILED FROM AERIAL PHOTOGRAPHS TAKEN 1976
FIELD CHECKED .....1979. MAP EDITED 1984
PROJECTION ..... LAMBERT CONFORMAL CONIC
GRID: 1000-METER UNIVERSAL TRANSVERSE MERCATOR .....ZO
10,000-FOOT STATE GRID TICKS .....OREGON, SOUTH
UTM GRID DECLINATION ..... 0°44' W
1980 MAGNETIC NORTH DECLINATION.....19°30' E.
VERTICAL DATUM ... NATIONAL GEODETIC VERTICAL DATUM OF 1
HORIZONTAL DATUM ..... 1927 NORTH AMERICAN DATU

To place on the predicted North American Datum of 198 move the projection lines as shown by dashed corner ticks (23 meters north / 98 meters east)

There may be private inholdings within the boundaries of any Federal and State Reservations shown on this map

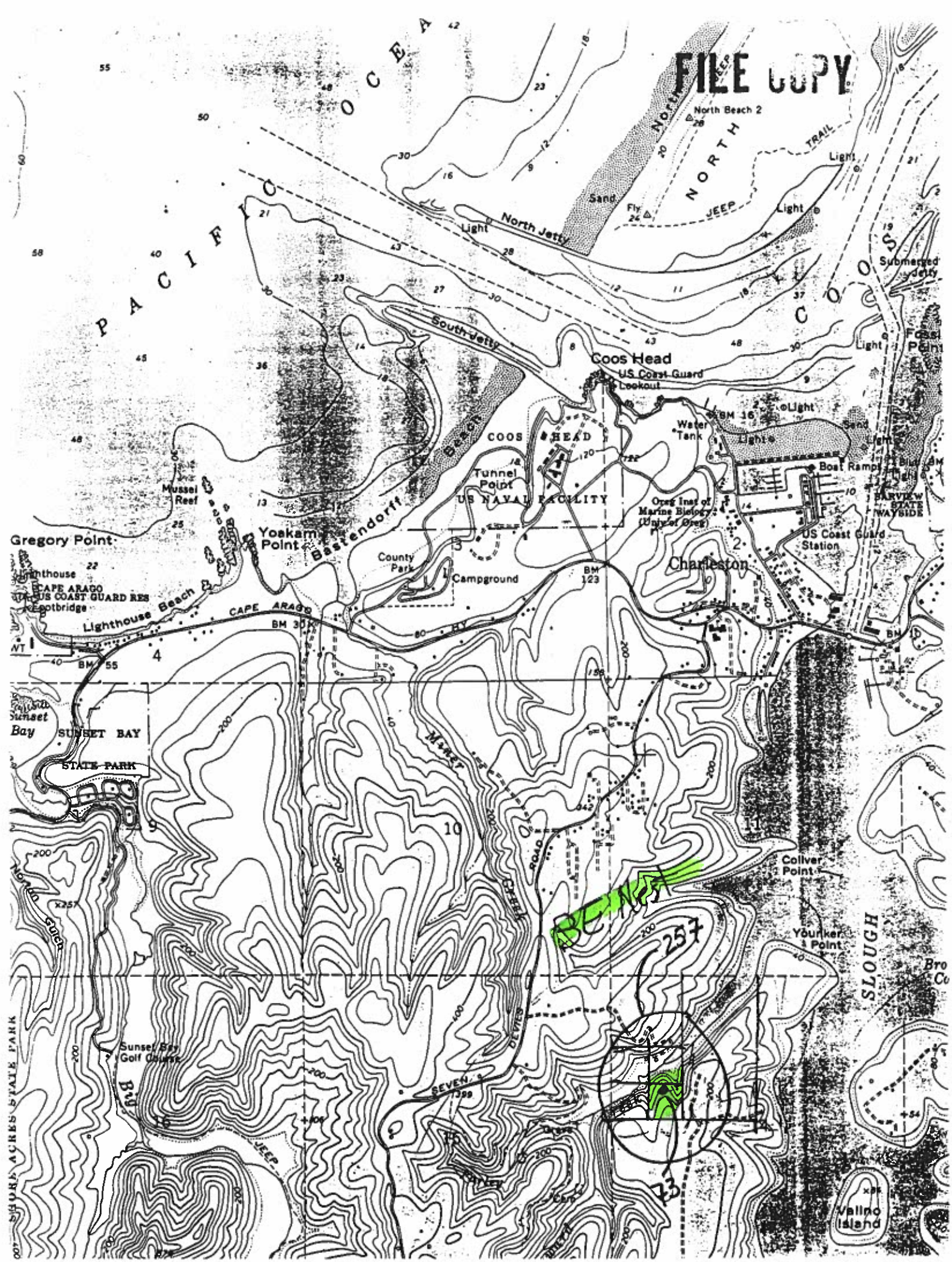
FILE COPY
PACIFIC OCEAN
North Beach 2
NORTH
JEEP TRAIL
Sand
Fly
Light
North Jetty
South Jetty
Submerged Jetty
COOS
Coos Head
US Coast Guard Lookout
Water Tank
BM 16
Sand
Boat Ramps
BARVIEW STATE WAYSIDE
COOS HEAD
Tunnel Point
US NAVAL FACILITY
Oreg Inst of Marine Biology (Univ of Oreg)
US Coast Guard Station
Charleston
Mussel Reef
Bastendorff Beach
Yoakam Point
Gregory Point
County Park
Campground
BM 123
Lighthouse
CAPE ARAGO
US COAST GUARD RES
Footbridge
Lighthouse Beach
CAPE ARAGO
BM 30
BM 55
Sunset Bay
SUNSET BAY
STATE PARK
Miner Creek
ROAD
Coliver Point
Younker Point
SLOUGH
Norton Gulch
Sunset Bay Golf Course
Big
SEVEN DEVILS
JEEP
Valino Island
SHORE ACRES STATE PARK
BENEST
257
73

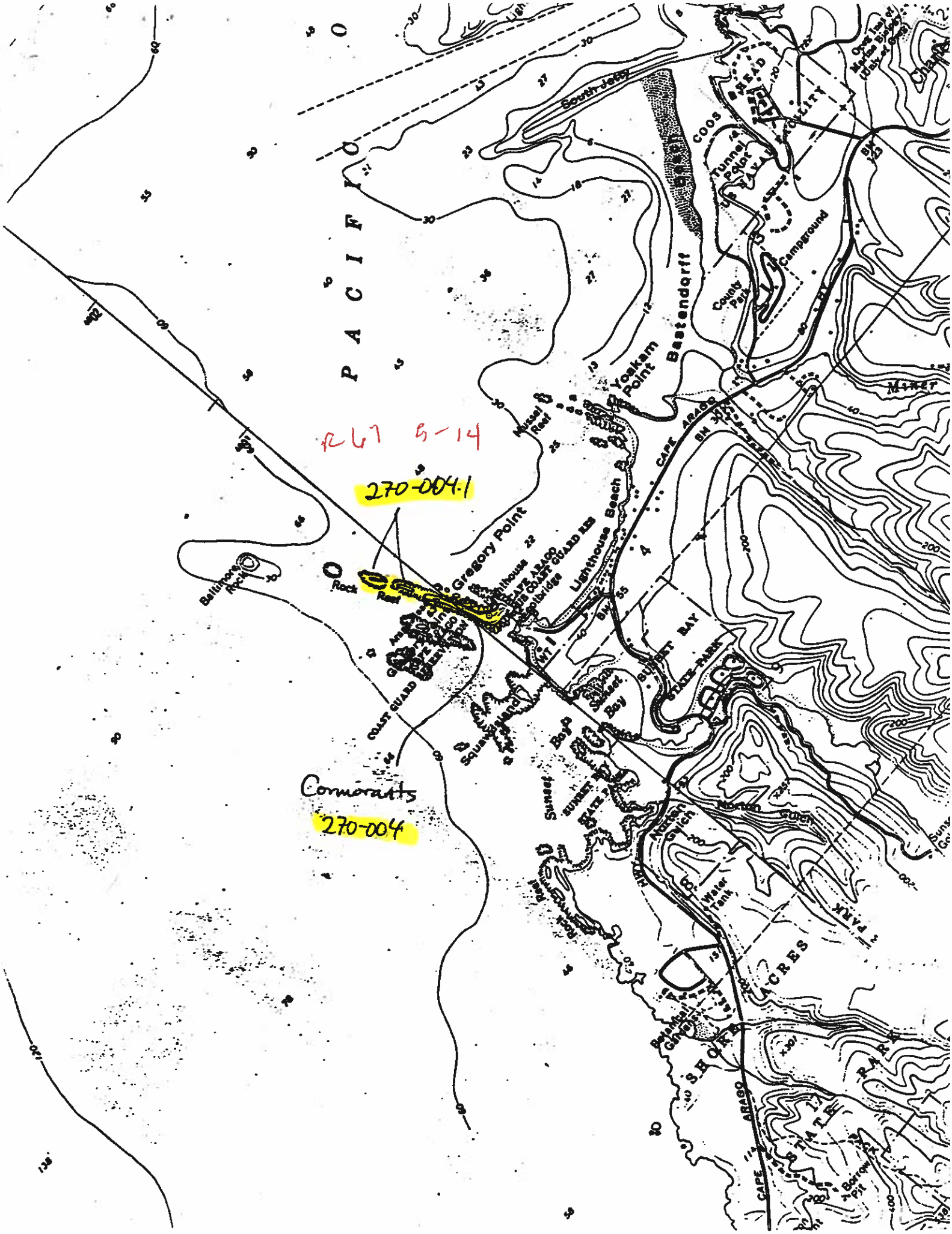

PACIFIC
South Jetty
COOS HEAD
Tunnel Point
Campground
County Park
Bastendorff
Yoakam Point
Mussel Reef
CAPE ARAGO
Lighthouse Beach
Gregory Point
Rock Reef
Baltimore Rock
COAST GUARD
Squawdsland
Sunset Bay
SUNSET BAY
STATE PARK
Norton Gulch
Water Tank
Rock Reef
SHORE ACRES
STATE PARK
Botanical Gardens
Borrow Pit
R67 5-14
270-004.1
Cormorants
270-004

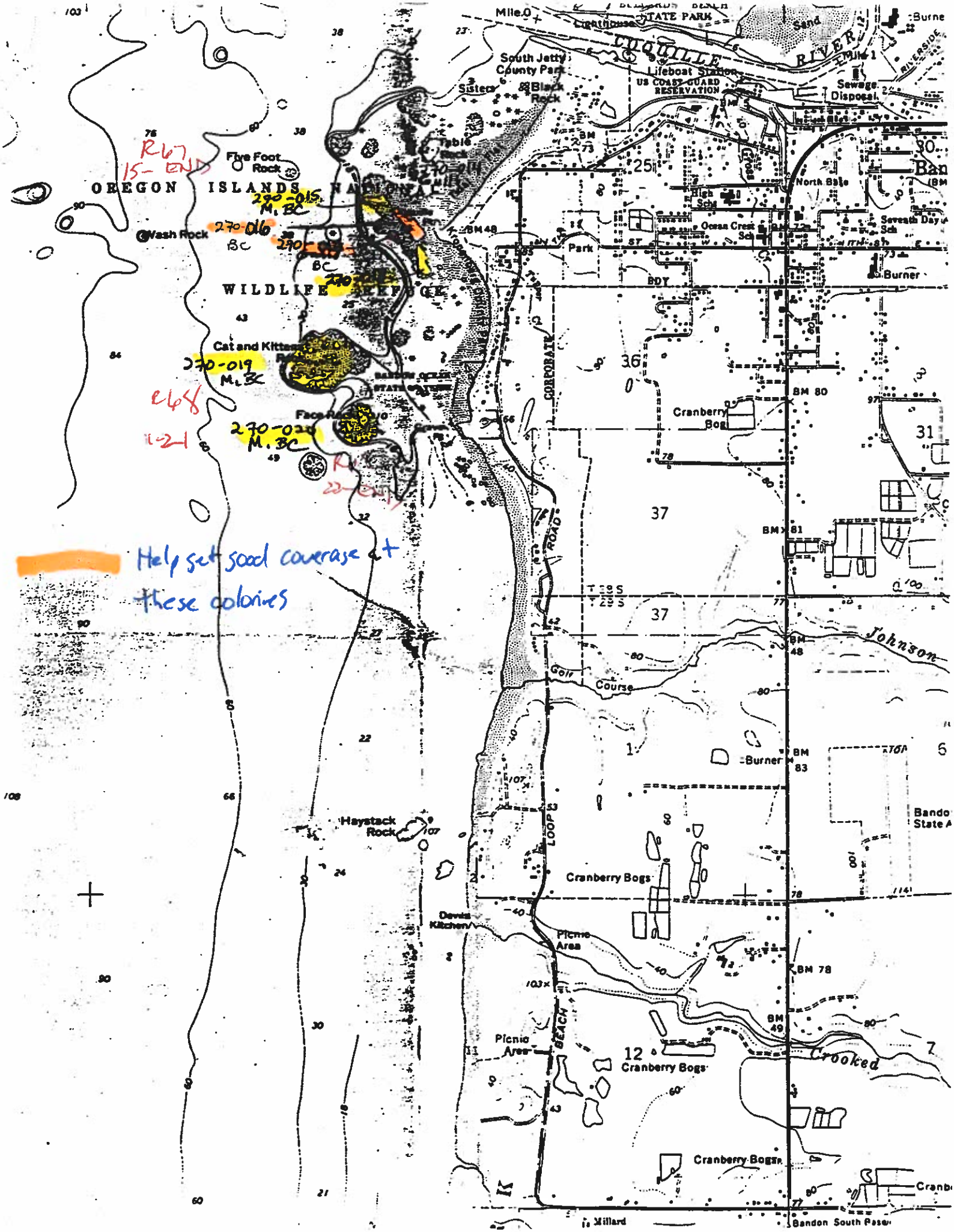

R67
15- END
OREGON ISLANDS NATIONAL
WILDLIFE REFUGE
Five Foot Rock
Wash Rock
Cat and Kittens
Face Rock
Table Rock
Sisters
Black Rock
South Jetty County Park
Lifeboat Station
US COAST GUARD RESERVATION
COQUILLE RIVER
Sewage Disposal
North Base
High Sch
Ocean Crest Sch
Seventh Day Sch
Park
Burner
Cranberry Bog
CORPORATE ROAD
Golf Course
Johnson
Haystack Rock
Devils Kitchen
Picnic Area
Cranberry Bogs
BEACH LOOP
Crooked
Millard
Bandon South Base
Help get good coverage at these colonies

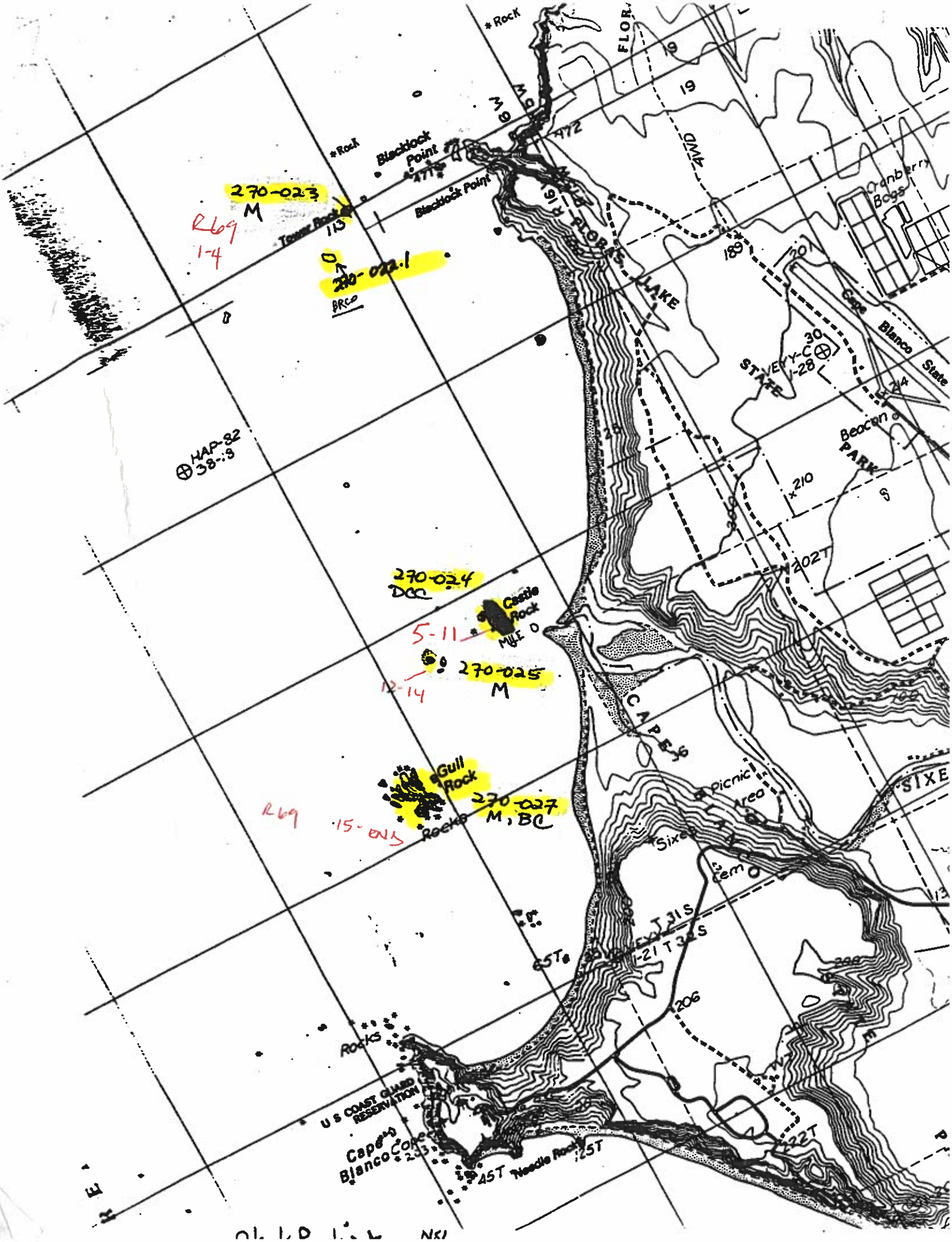

270-023
M
R69
1-4
Tower Rock
113
270-022.1
BRCO
Blacklock Point
Blacklock Point
Rock
FLORAS LAKE
Cranberry Bogs
Cape Blanco State
VEYY-C
1-28
STATE
PARK
Beacon
HAP-82
38-19
270-024
DCC
Castle Rock
5-11
MILE 0
270-025
M
12-14
CAPE
Gull Rock
270-027
M, BC
R69
15-ONS
Rocks
Picnic Area
Sixes
Cem
SIXE
T 31 S
T 32 S
65T
206
Rocks
U S COAST GUARD RESERVATION
Cape Blanco
Cape
45T
Needle Rock
125T
222T

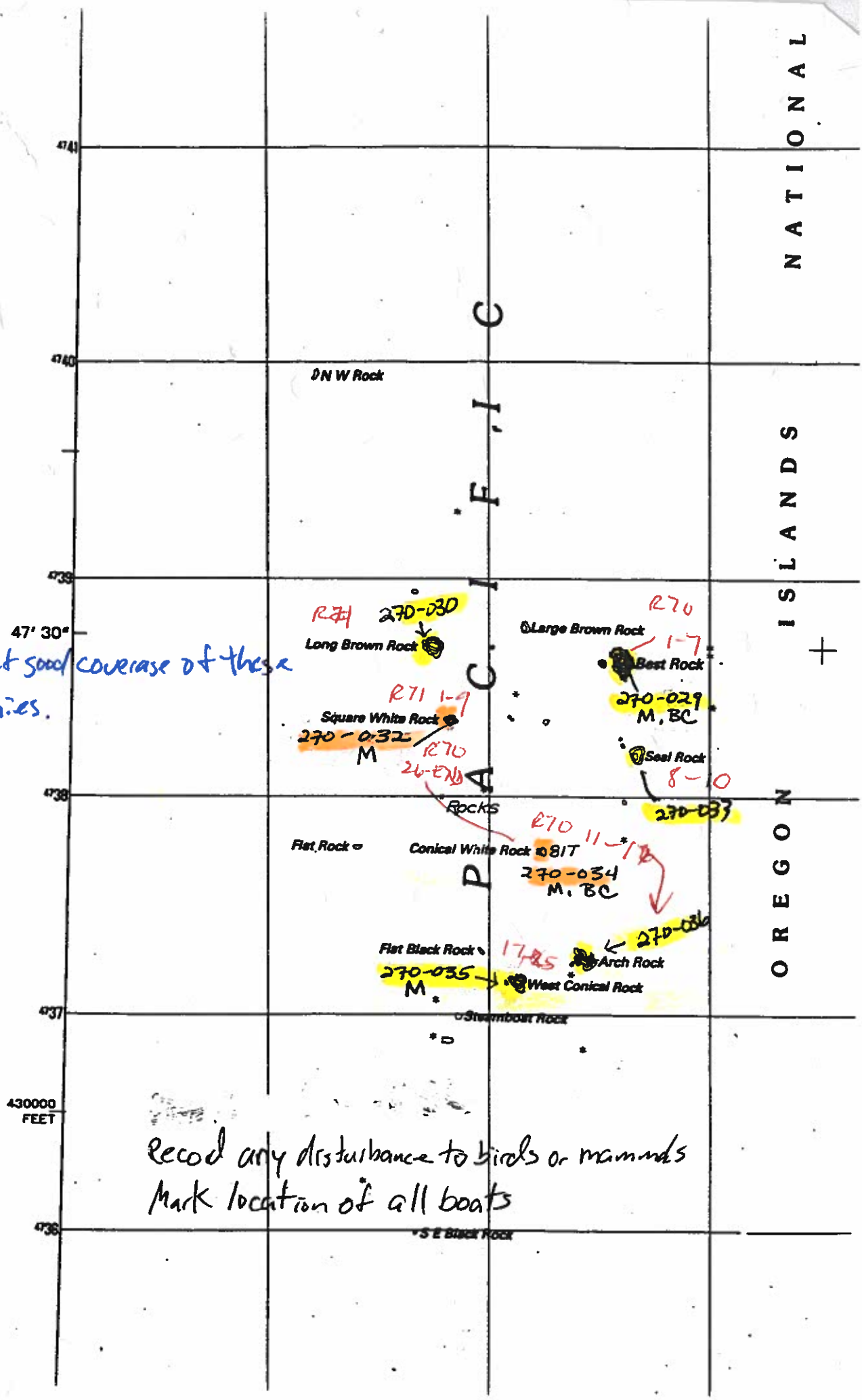

Help get good coverage of these Colonies.

Record any disturbance to birds or mammals
Mark location of all boats

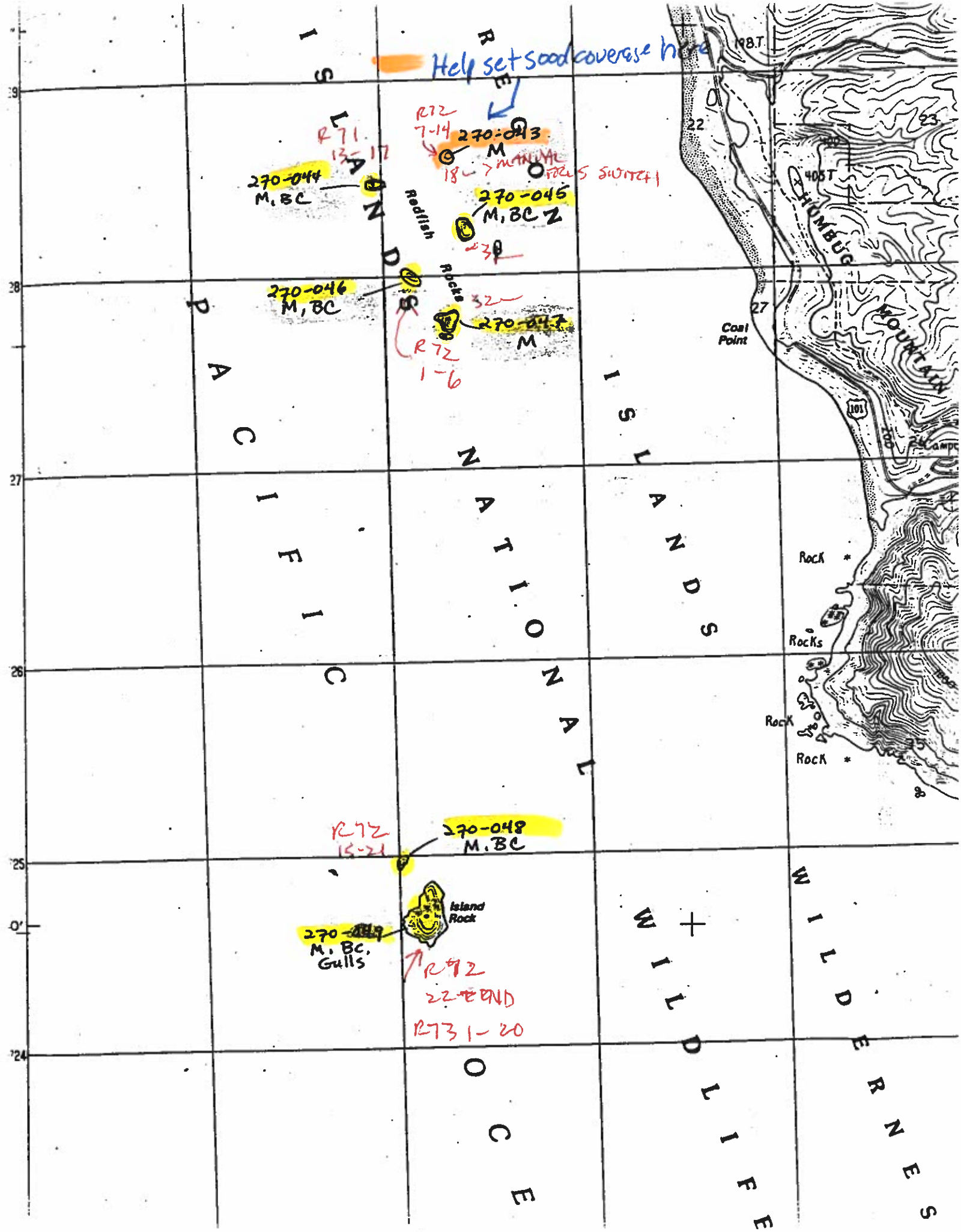

Help set good coverage here
R72
7-14
270-043
M
18 > MANUAL FOCUS SWITCH
R71
13-17
270-044
M, BC
270-045
M, BC
Redfish Rocks
270-046
M, BC
32
270-047
M
R72
1-6
R72
15-21
270-048
M, BC
Island Rock
270-049
M, BC, Gulls
R72
22-END
R73 1-20
ISLANDS
PACIFIC
NATIONAL
ISLANDS
WILDLIFE
WILDERNES
OCE
Coal Point
HUMBUG MOUNTAIN
Rock
Rocks
Rock
Rock
198T
405T
101
22
23
27

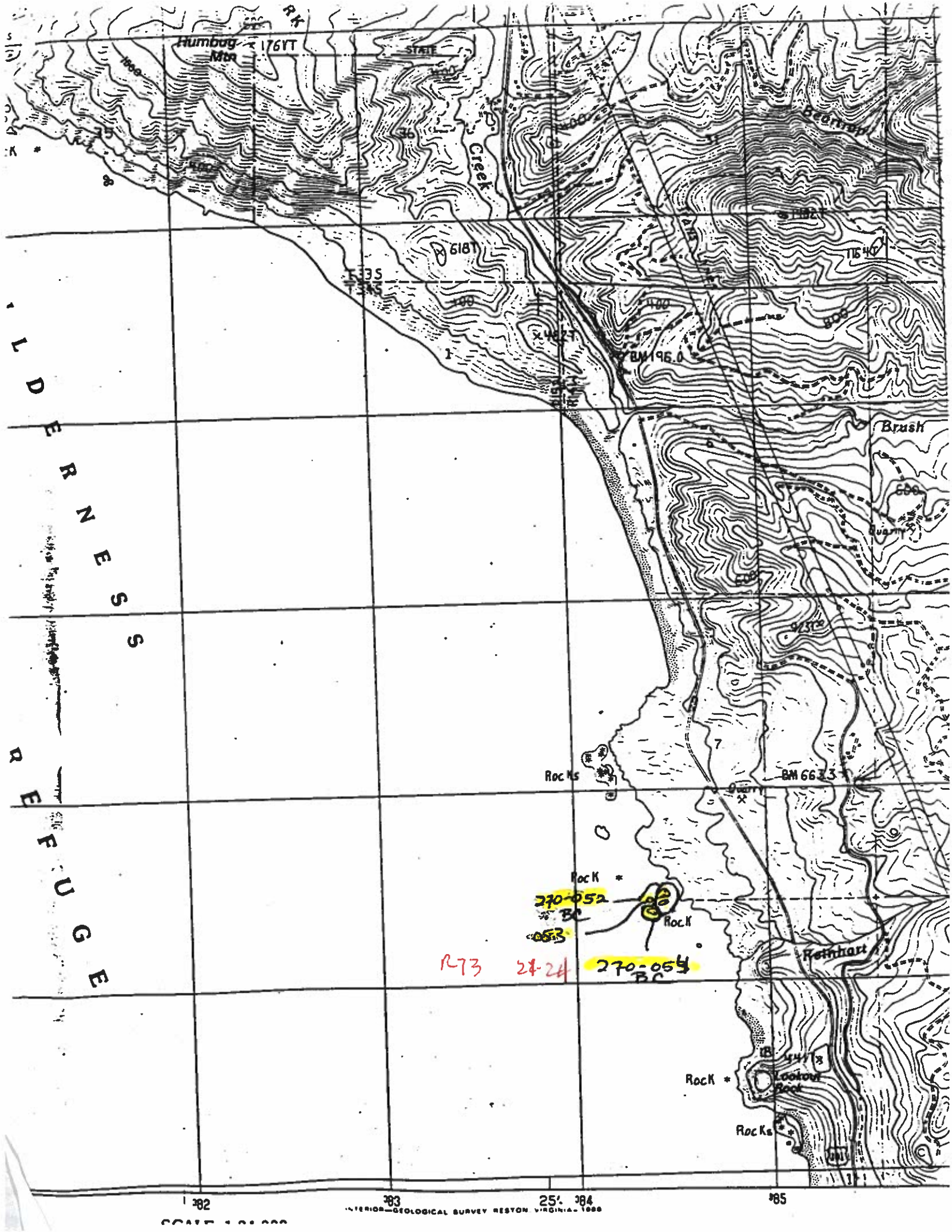

Humbug Mtn
176YT
STATE
Creek
Beartrap
618T
T33S
T34S
BM 196.0
Brush
Quarry
Rocks
BM 663.3
Rock
270-052
BC
053
Rock
R73
270-054
BC
Reinhart
Rock
Lookout Rock
Rocks
LDERNESS
REFUGE
82
83
84
85
INTERIOR—GEOLOGICAL SURVEY RESTON VIRGINIA—1988

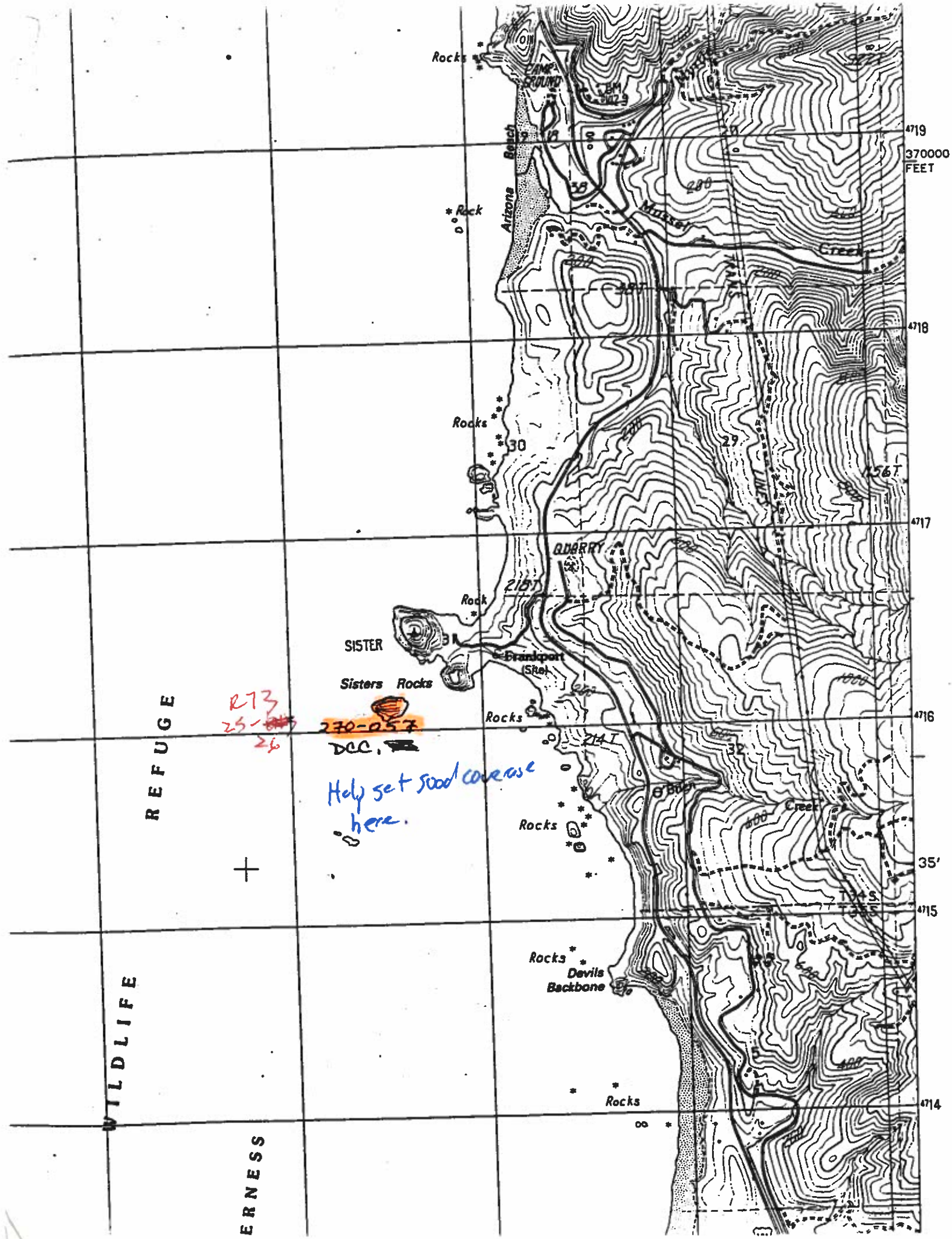
Rocks
CAMP GROUND
Arizona Beach
Rock
Mussel
Creek
Rocks
QUARRY
Rock
SISTER
Frankport (Site)
Sisters Rocks
Rocks
Creek
Rocks
Devils Backbone
Rocks
4719
370000 FEET
4718
4717
4716
35'
4715
4714
REFUGE
WILDLIFE
ERNESS
R73
25-26
270-057
DCC.
Help set good coverage here.

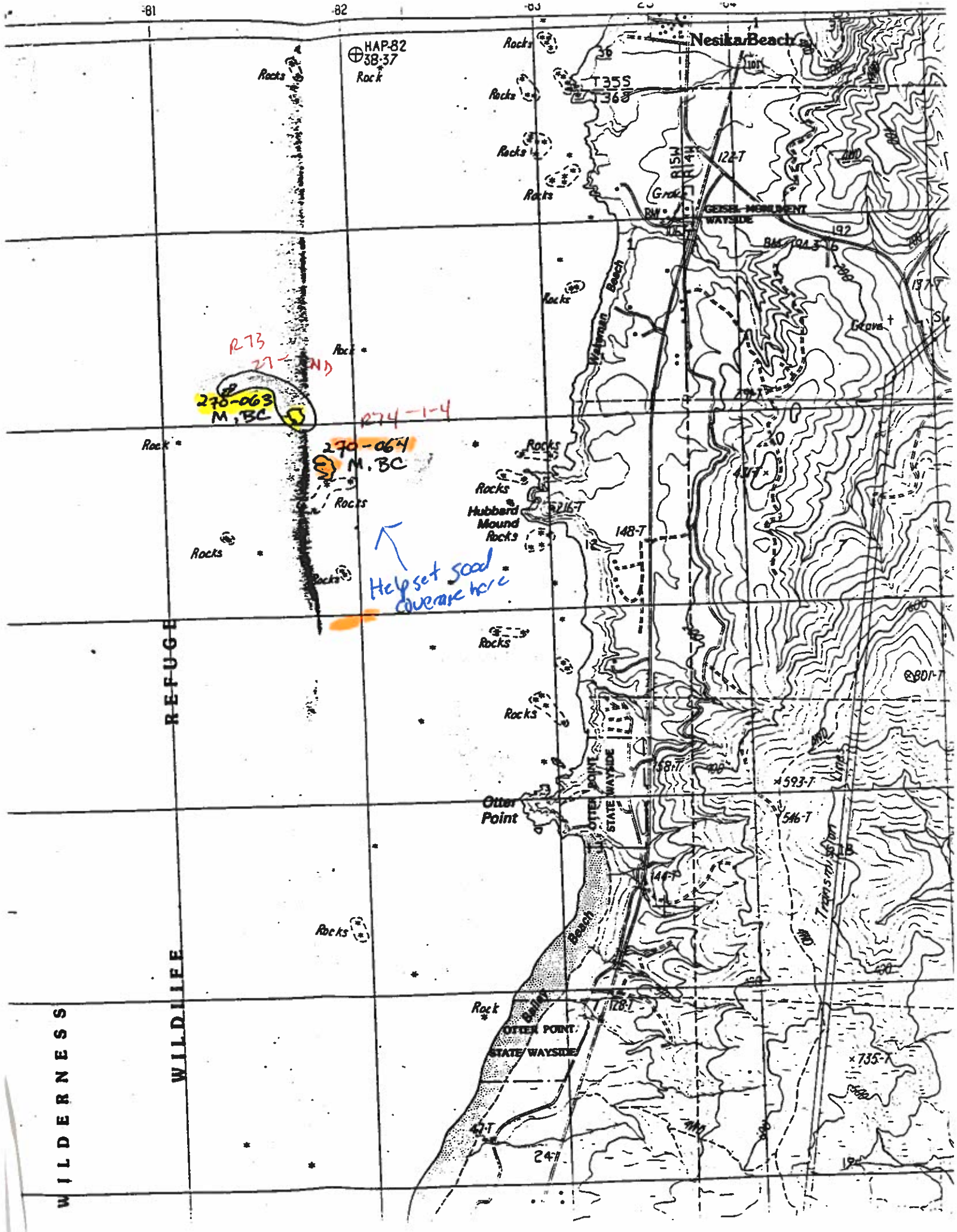

Nesika Beach
HAP-82
38-37
Rocks
Rock
T35S
T36S
R15W
R14W
122-T
GEISEL MONUMENT
WAYSIDE
Grove
Wakeman Beach
R73
270-063
M, BC
R74-1-4
270-064
M, BC
Hubbard Mound
Rocks
216-T
148-T
Help set good coverage here
REFUGE
WILDLIFE
WILDERNESS
Otter Point
OTTER POINT STATE WAYSIDE
Bailey Beach
128-T
47-T
24-T
801-T
593-T
546-T
735-T
Transmission Lines

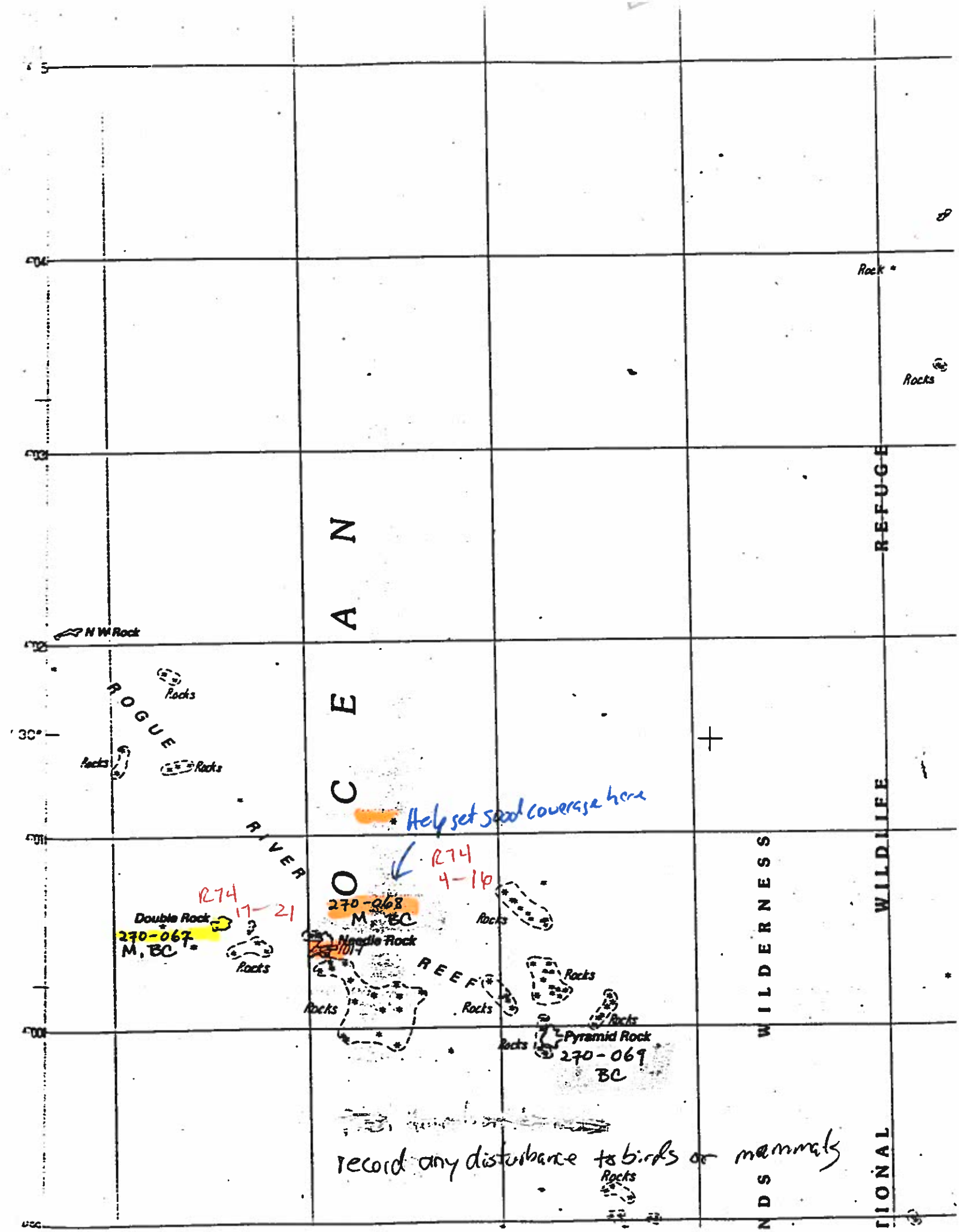
Rock
Rocks
N W Rock
Rocks
Rocks
Rocks
ROGUE
RIVER
OCEAN
Help set good coverage here
R74
4-16
R74
17-21
270-068
M, BC
Double Rock
270-067
M, BC
Needle Rock
Rocks
Rocks
REEF
Rocks
Rocks
Rocks
Rocks
Pyramid Rock
270-069
BC
record any disturbance to birds or mammals
Rocks
WILDERNESS
WILDLIFE
REFUGE
NDS
IONAL

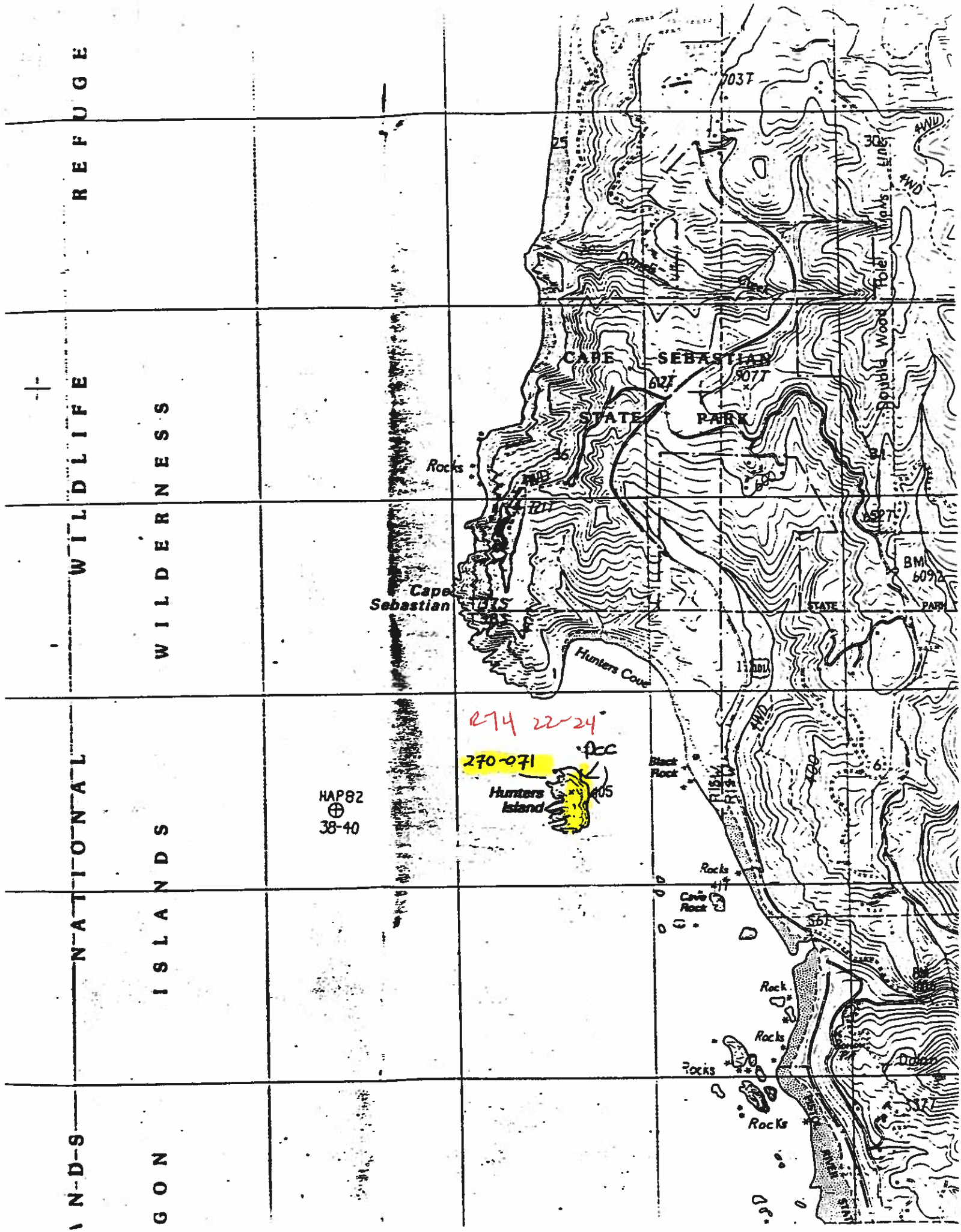

REFUGE
WILDLIFE
WILDERNESS
NATIONAL
ISLANDS
GON
CAPE SEBASTIAN
STATE PARK
Rocks
Cape Sebastian
Hunters Cove
Hunters Island
HAP82
38-40
Black Rock
Rocks
Cave Rock
Rock
Rocks
Rocks
Rocks
Rocks
Dolan
STATE PARK
BM 609
4WD

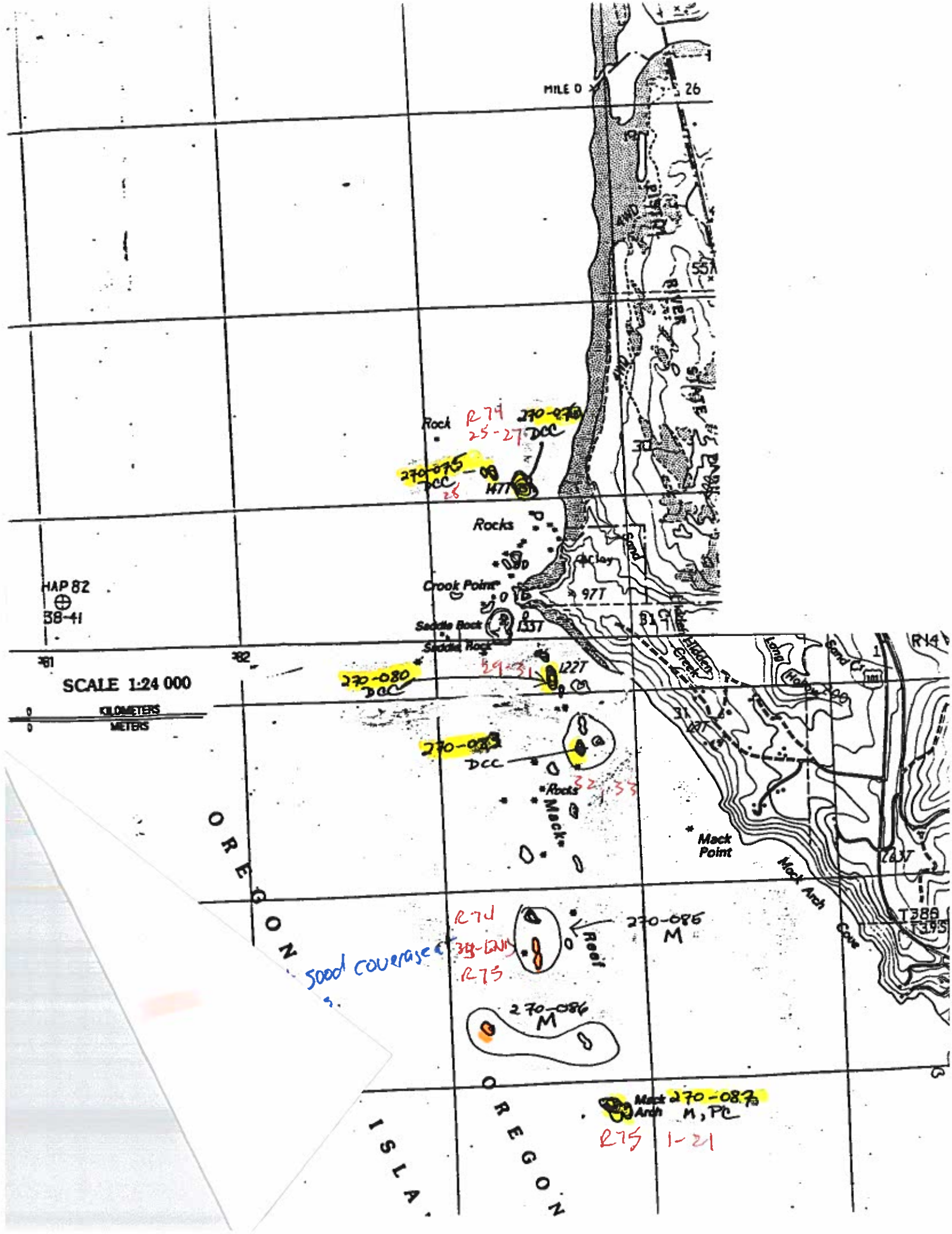
MILE 0
26
Rock
R74
25-27
270-076
DCC
270-075
DCC
28
147T
Rocks
Crook Point
Saddle Rock
Saddle Rock
133T
97T
Sand
Clay
Hidden Creek
Long Hollow
Sand Cr
R14
HAP 82
38-41
SCALE 1:24 000
KILOMETERS
METERS
270-080
DCC
29-31
122T
270-083
DCC
32-33
Rocks
Mack
Mack Point
Mack Arch
Cove
T38S
T39S
OREGON
R74
Reef
270-085
M
Good coverage
R75
270-086
M
Mack Arch
270-087
M, PC
R75
1-21
OREGON
ISLA

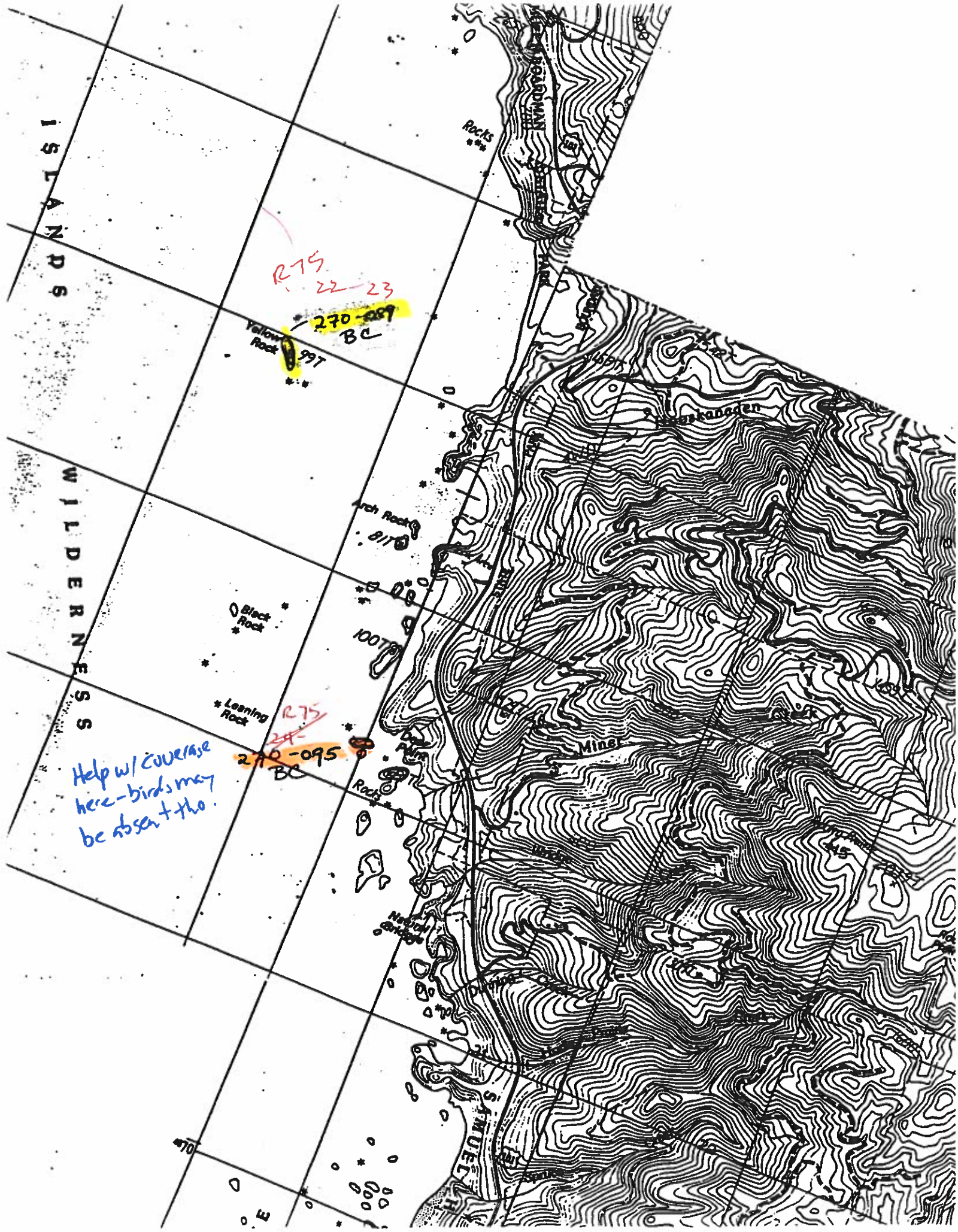
ISLANDS
WILDERNESS
Rocks
R75
22-23
270-089
BC
Yellow Rock
99T
Arch Rock
81T
Black Rock
100T
Leaning Rock
R75
24-
270-095
BC
Help w/ coverage here - birds may be absent tho.
Rocks
Miner
Natural Bridge
SAMUEL

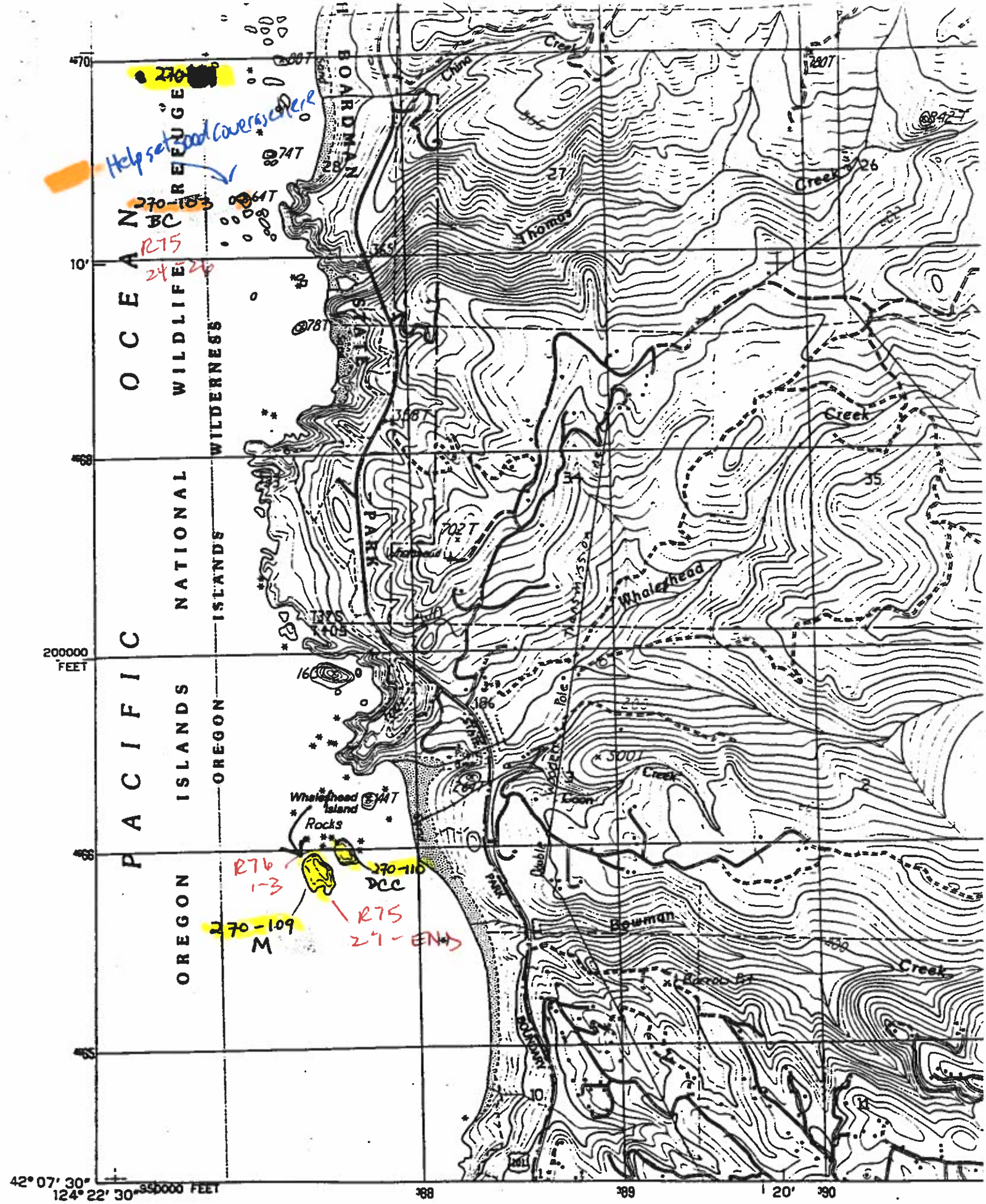

PRODUCED BY THE UNITED STATES GEOLOGICAL SURVEY
CONTROL BY ..... USGS, NOS/NOAA
COMPILED FROM AERIAL PHOTOGRAPHS TAKEN ..... 1980 AND 1982

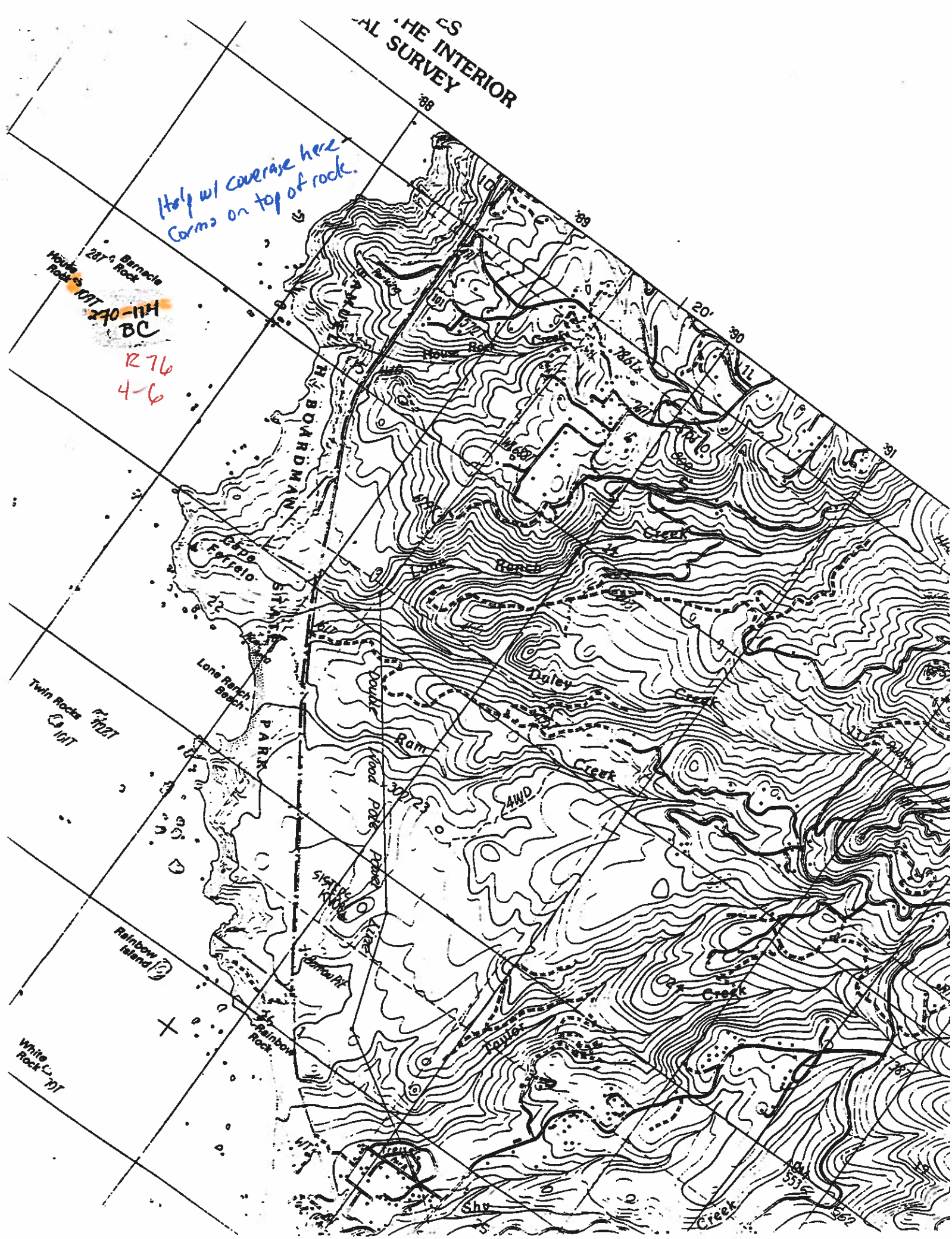

THE INTERIOR
SURVEY
Help w/ coverage here
Corms on top of rock.
Barnacle Rock
House Rock
270-114
BC
R76
4-6
BOARDMAN
Cape Ferrelo
Lone Ranch Beach
Twin Rocks
PARK
Rainbow Island
Rainbow Rock
White Rock
House Rock Creek
Lone Ranch Creek
Duley Creek
Ram Creek
Double Wood Pole Power Line
Taylor Creek
Shy Creek
4WD

FILE COPY
FILE COPY

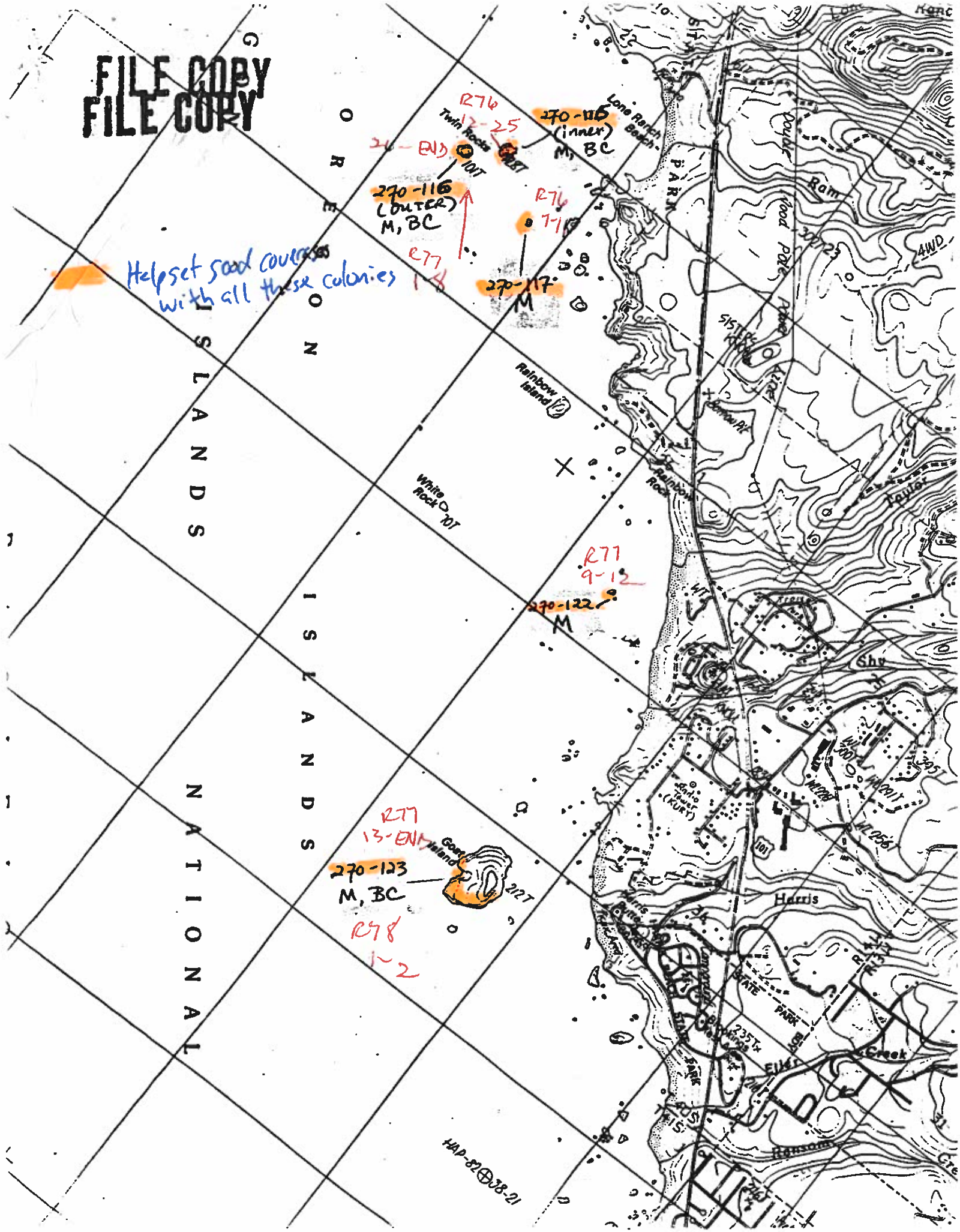

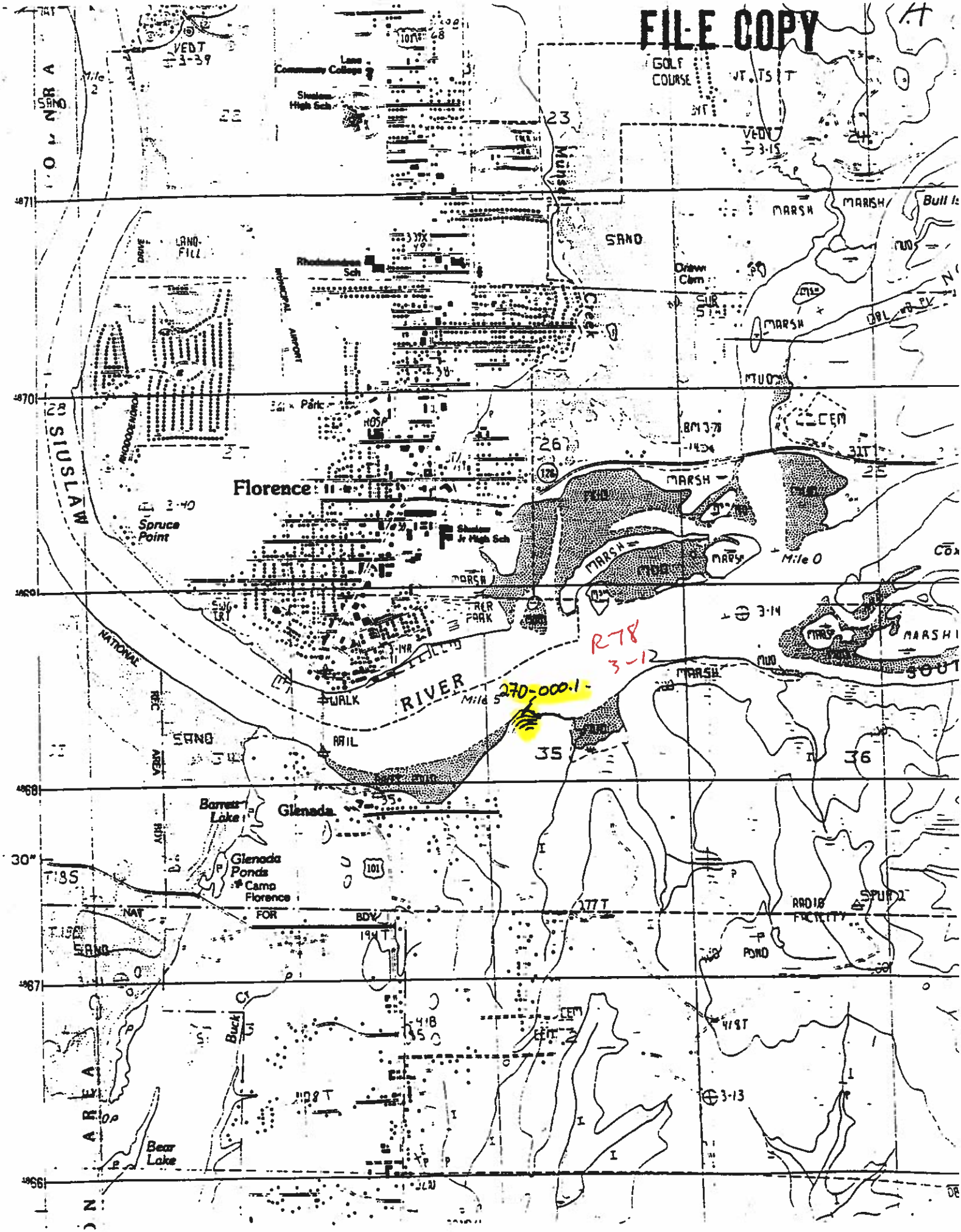
FILE COPY
Lane Community College
Siuslaw High Sch
GOLF COURSE
Munsel Creek
SAND
MARSH
Bull Is
LAND FILL
Rhododendron Sch
Drew Cem
Park
HOSP
Florence
Spruce Point
Siuslaw Jr High Sch
SIUSLAW
RIVER
Mile 0
Mile 5
R78
3-12
270-000.1
WALK
RAIL
Barrett Lake
Glenada
Glenada Ponds
Camp Florence
NAT FOR BDY
RADIO FACILITY
POND
Buck Cr
Bear Lake
NATIONAL
REC AREA
BDY
SPUR 2
CEM
MUD
3-13
3-14
3-15
3-39
3-40
30"

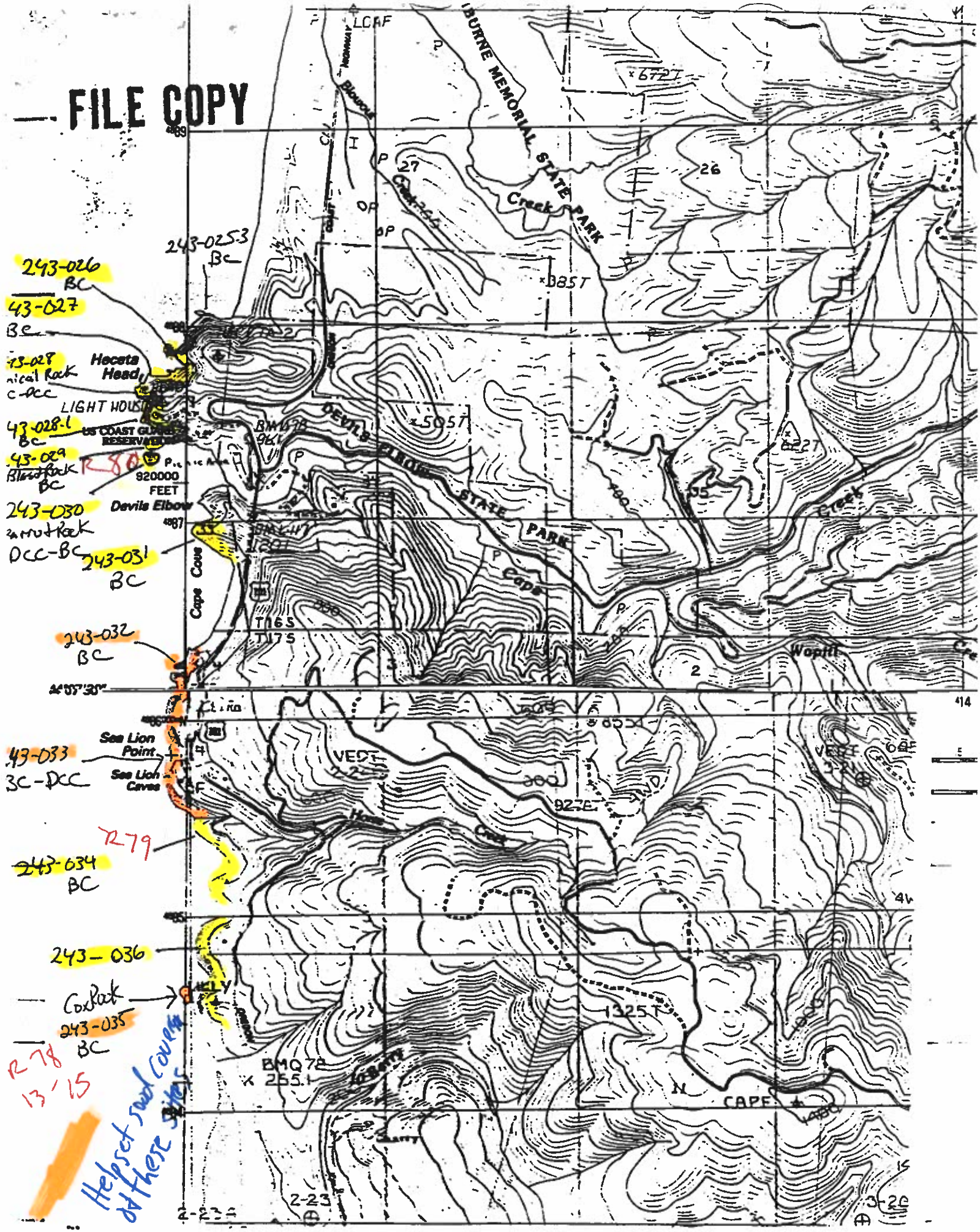
FILE COPY
243-026
BC
43-027
BC
43-028
Hecata Head
LIGHT HOUSE
43-028-1
BC
US COAST GUARD RESERVATION
43-029
Blast Rock
BC
R 80
920000
FEET
Devils Elbow
243-030
Parrot Rock
DCC-BC
243-031
BC
243-032
BC
Cape Cove
43-033
BC-DCC
Sea Lion Point
Sea Lion Caves
R79
243-034
BC
243-036
Cox Rock
243-035
BC
R78
13'15
Helpset sand covered at these sites
243-025.3
BC
LOAF
BURNE MEMORIAL STATE PARK
Creek
DEVILS ELBOW STATE PARK
Cape
Wapiti
T16S
T17S
VEDT
Horse
Creek
CAPE
BMQ78
255.1
1325T
2-23
3-20
414