Roy Lowe

LU Newport Airport @ 0851 Powerapo

Clear w/ some scatter clouds @ 800'
NW wind to 15mph.

6/15/00

No Eagles, no eggs or young
no egg shell

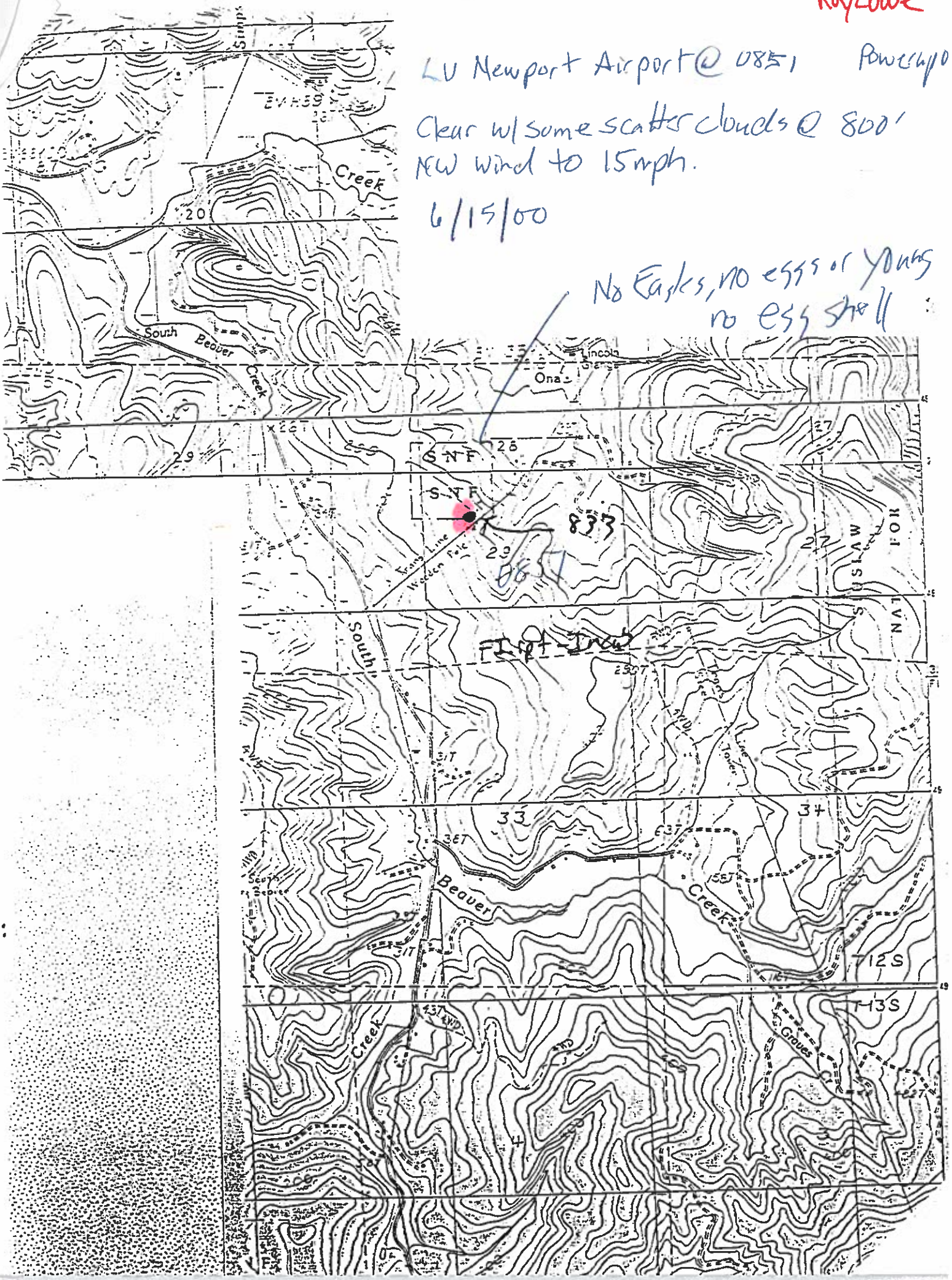

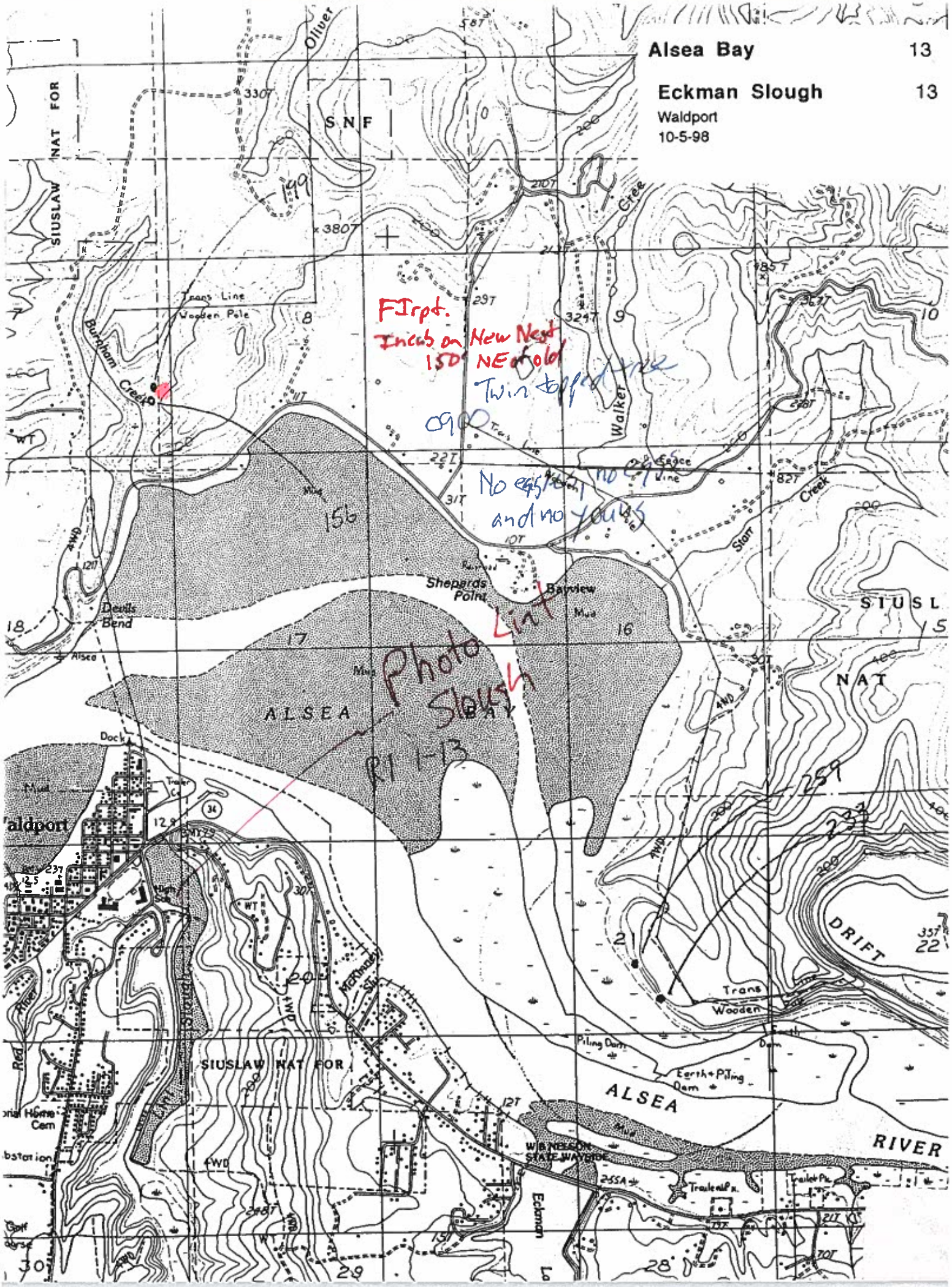
Alsea Bay 13
Eckman Slough 13
Waldport
10-5-98
FIrpt.
Incub on New Nest
150' NE of old
Twin topped tree
0900
No eggs, no eggs
and no youns
Photo Lint
Slough
R1 1-13
SNF
SIUSLAW NAT FOR
Oliver
Trans Line
Wooden Pole
Burnham Creek
Walker Creek
Starr Creek
Shepards Point
Bayview
Devils Bend
ALSEA BAY
Waldport
Dock
Trans Line
Wooden Pole
Piling Dam
Earth + Piling Dam
ALSEA RIVER
DRIFT
W B NELSON STATE WAYSIDE
Eckman
Red River
Trailer Pk.
Golf Course
Mud
199
156
259
237

Roy Lowe

FIcpt. - Inab.

1 adult on the nest
w/ 1 Large feathered
young in nest

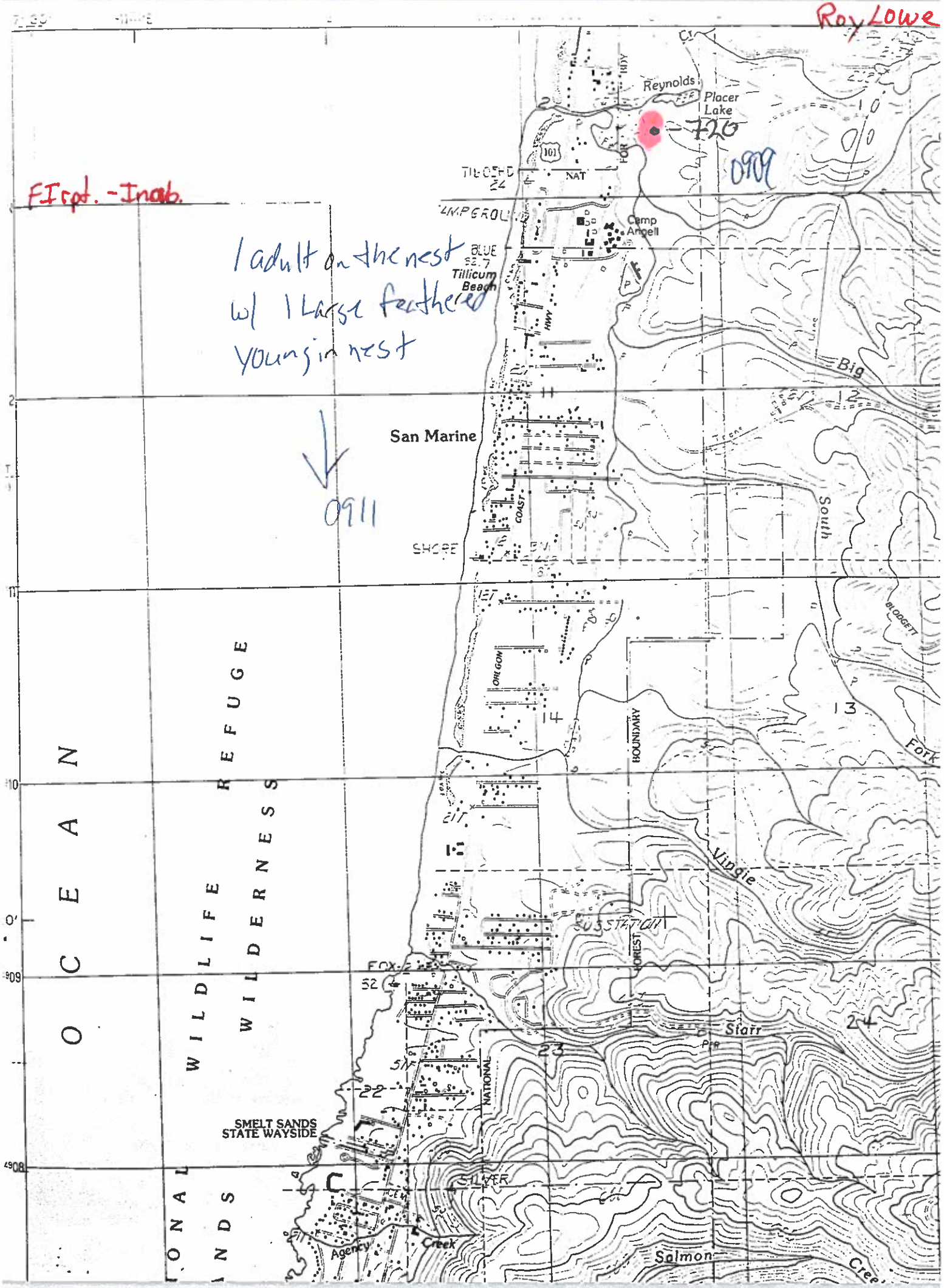

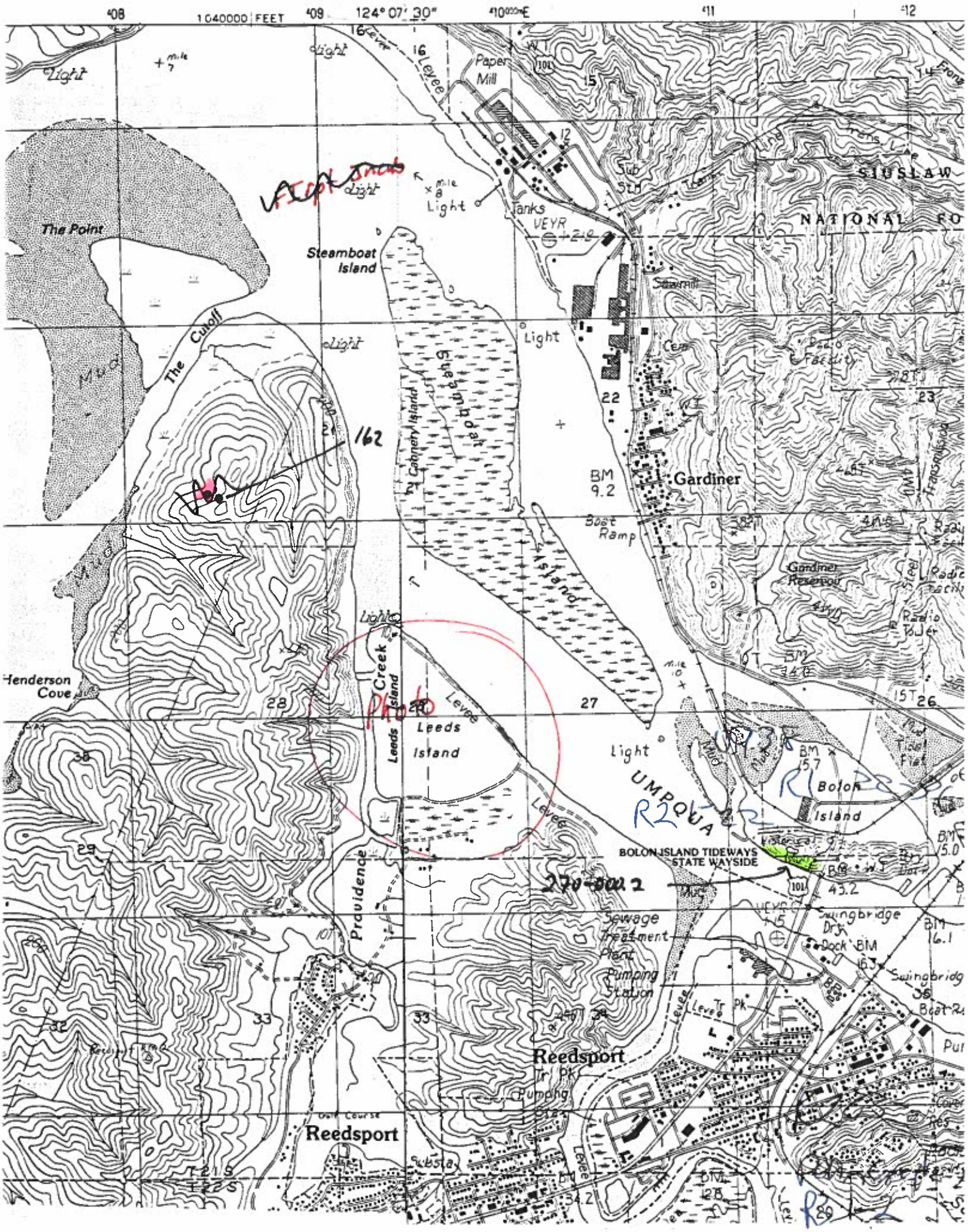

1 040000 FEET
124° 07' 30"
The Point
Steamboat Island
The Cutoff
Mud
Light
Paper Mill
Levee
Tanks
Sub Stn
SIUSLAW
NATIONAL FO
Sawmill
Cem
Gardiner
BM 9.2
Boat Ramp
Gardiner Reservoir
Radio Tower
Cabinery Island
Steamboat Island
162
Henderson Cove
Creek
Leeds Island
Leeds Island
Providence
UMPQUA
Bolon Island
BOLON ISLAND TIDEWAYS STATE WAYSIDE
270-000.2
Sewage Treatment Plant
Pumping Station
Swingbridge Dry Dock
Reedsport
Reedsport
Golf Course
Substa
Pumping Sta
Levee
Mud
Photo
R2
R1
R3

Winchester Bay
Winchester Bay
13
NORTH OREGON DUNES NATIONAL R
SIUSLAW SPIT NATION
Hunt Cove
Macey Cove
Mud
Army Hill
UMPQUA
Jerden Cove
Mud
T21S
T22S
R13W
R12W
Light
Light
Light's
Cornwall Point
Ork Rock Park
Hist. Monum.
U.S. COAST GUARD RESERVATION
Trailer Park
Boat Launch
West Basin
East Basin
Winchester Point
Windy Cove Park
Salmon Harbor
Winchester Bay
Silver Creek
Winchester Creek
Trailer Park
Hospital
Wade
101
Pier
Mud
270-000.3
212
252
0952
R3
32

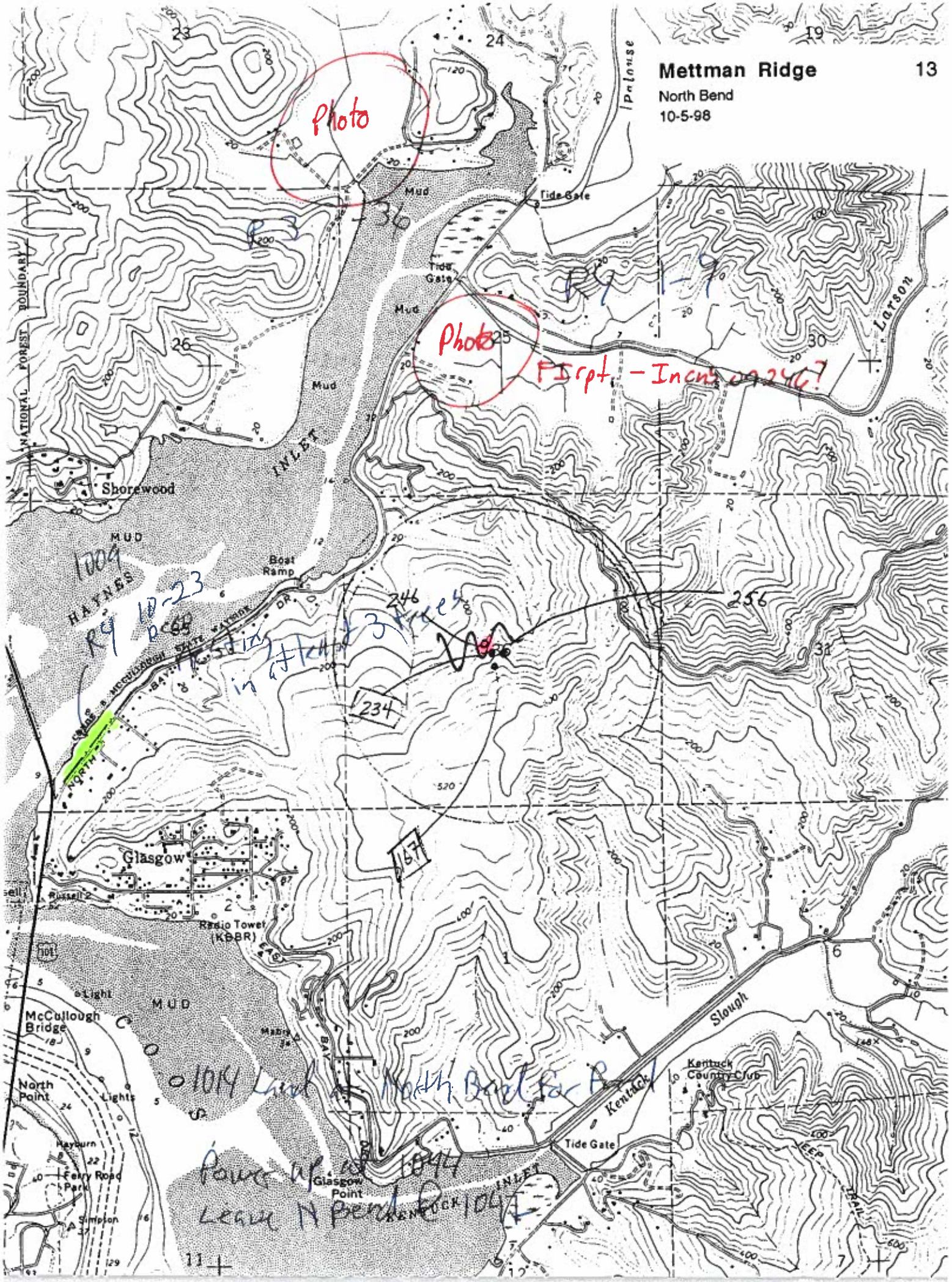
Mettman Ridge
13
North Bend
10-5-98
Photo
Photo
FIrpt - Incns 09246?
Mud
Tide Gate
Shorewood
MUD
HAYNES
INLET
Boat Ramp
Larson
Glasgow
Radio Tower (KBBR)
McCullough Bridge
North Point
Lights
Hayburn
Ferry Road Park
Simpson
Glasgow Point
Kentuck Country Club
Kentuck
Slough
Palouse
NATIONAL FOREST BOUNDARY
1009
R9 10-23
246
256
234
167
1014 Land at North Bend for Pond
Power up at 1044
Leave N Bend @ 1047

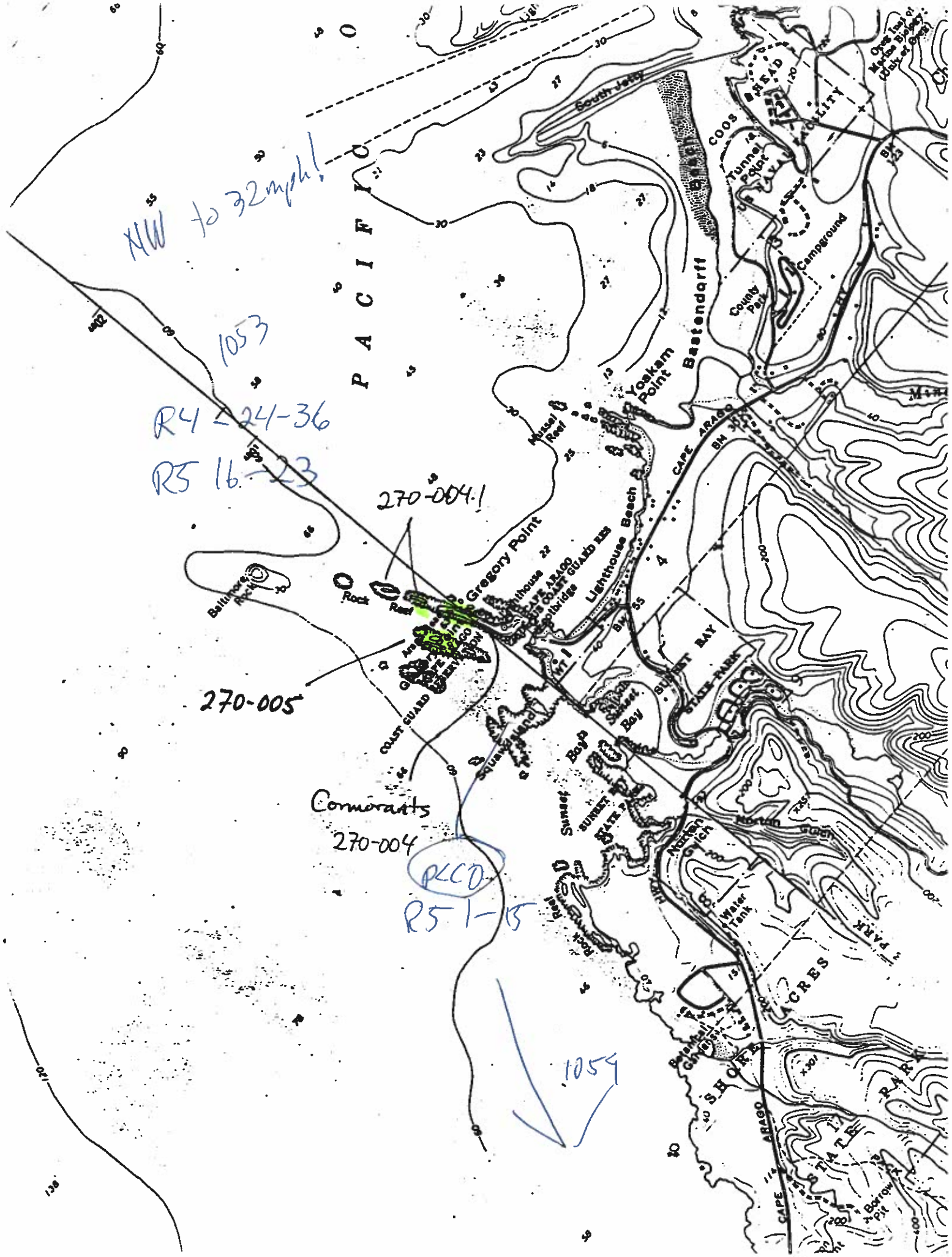
NW to 32mph!
1053
R4 < 24-36
R5 16-23
270-004.1
270-005
Cormorants
270-004
PLCD
R5 1-15
1054
PACIFIC
South Jetty
Bastendorff Beach
Yoakam Point
Gregory Point
Lighthouse Beach
Rock Reef
Baltimore Rock
Mussel Reef
Tunnel Point
Campground
County Park
Norton Gulch
Water Tank
Sunset Bay
Squawdsland
Rock Reef
Botanical Gardens
SHORE ACRES
STATE PARK
CAPE ARAGO
COAST GUARD
Borrow Pit

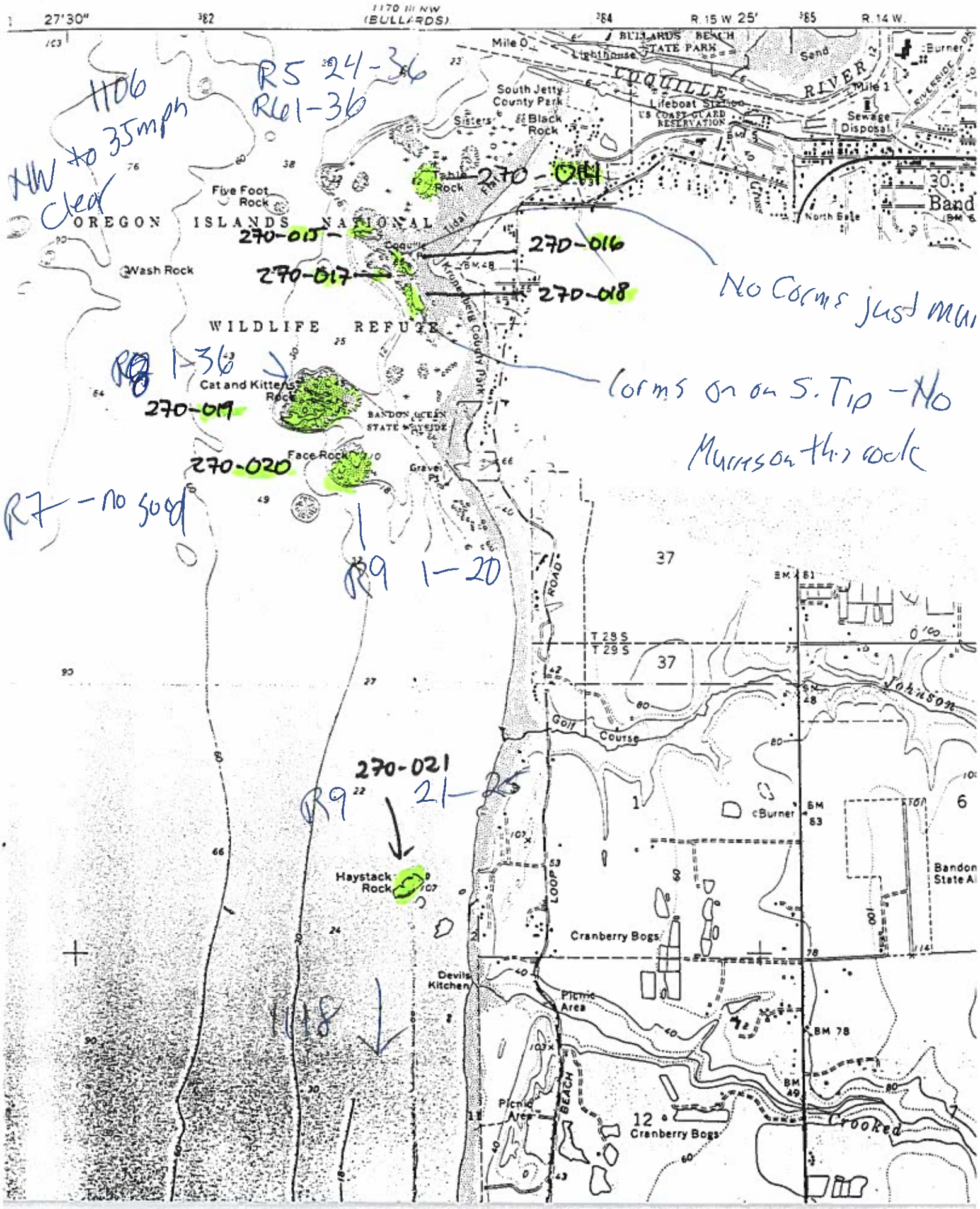

27'30"
1170 III NW (BULLARDS)
R. 15 W. 25'
R. 14 W.
Mile 0
BULLARDS BEACH STATE PARK
Lighthouse
COQUILLE RIVER
Mile 1
Sewage Disposal
South Jetty County Park
Sisters
Black Rock
Lifeboat Station
US COAST GUARD RESERVATION
Burner
Sand
Table Rock
Five Foot Rock
OREGON ISLANDS NATIONAL
WILDLIFE REFUGE
Wash Rock
Coquille
Cat and Kittens Rock
BANDON OCEAN STATE WAYSIDE
Face Rock
Gravel Pt
Kronenberg County Park
North Base
Band
Haystack Rock
Devils Kitchen
Picnic Area
Cranberry Bogs
Golf Course
Johnson
Crooked
Bandon State Al
T 29 S
1106
NW to 35mph
Clear
R5 24-36
R6 1-36
270-014
270-015
270-016
270-017
270-018
No Corms just mur
R8 1-36
270-019
Corms on on S. Tip - No
Murres on this rock
270-020
R7 - no good
R9 1-20
270-021
R9 21-25
1118

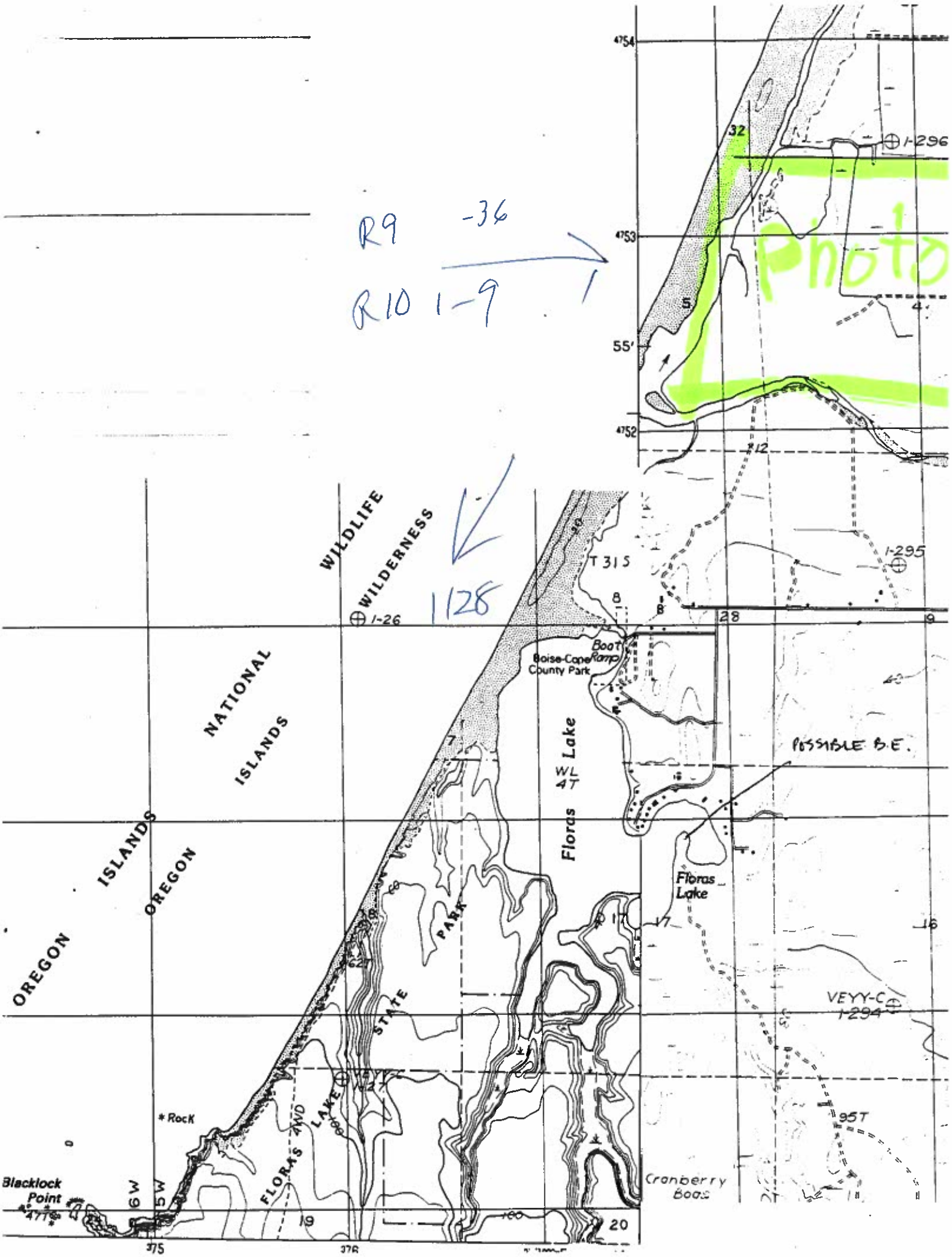
R9 -36
R10 1-9
1128
Photo
4754
4753
4752
32
5
1-296
1-295
12
28
9
T 31 S
8
Boat Ramp
Boise-Cape County Park
WILDLIFE
WILDERNESS
1-26
NATIONAL
ISLANDS
OREGON
ISLANDS
OREGON
Floras Lake
WL 4T
POSSIBLE B.E.
Floras Lake
17
16
PARK
STATE
FLORAS LAKE
4WD
VEYY-C
1-294
95T
Cranberry Boas
Rock
Blacklock Point
6W
5W
19
20
375
376

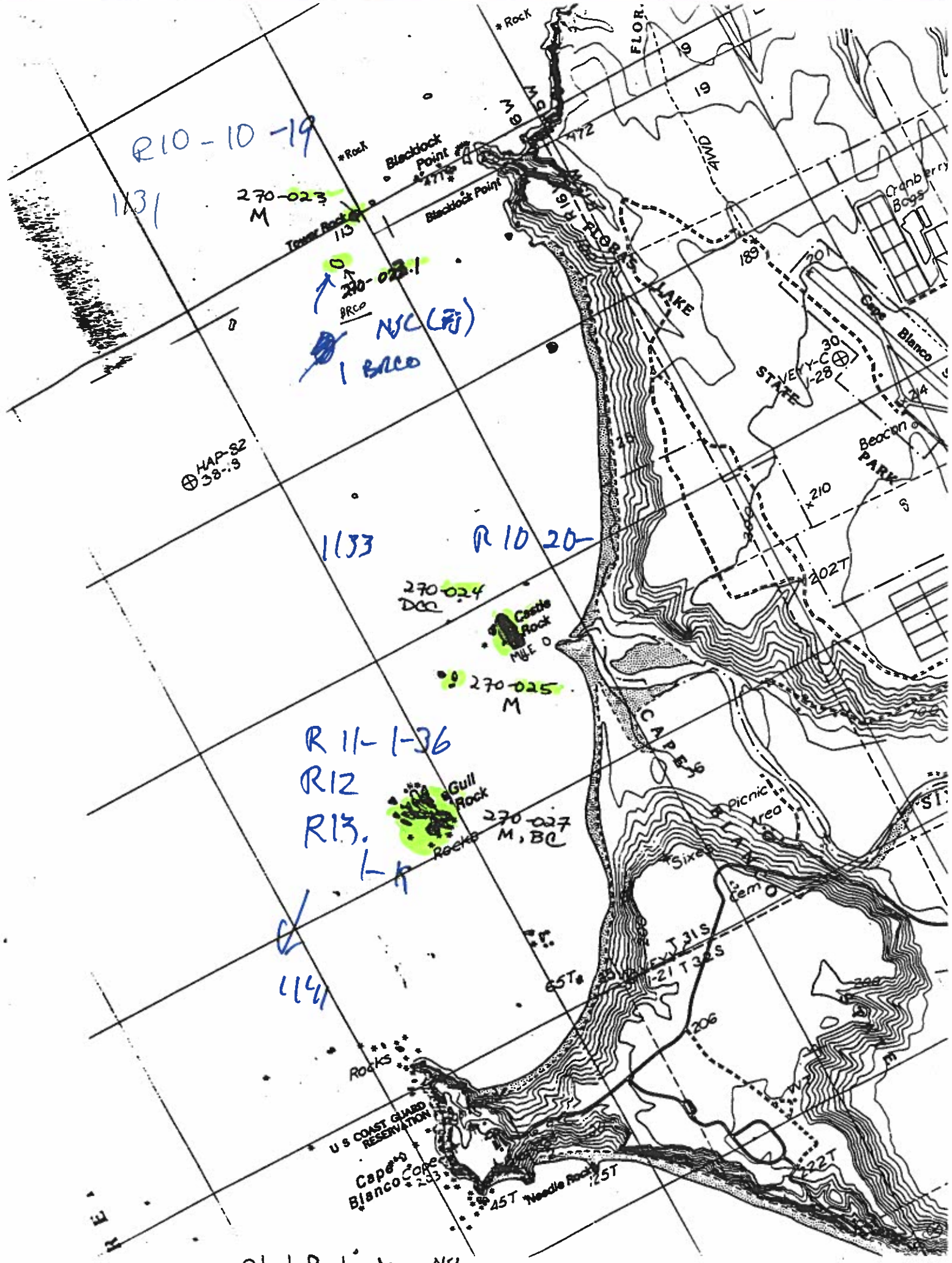
R10-10-19
1131
270-023
M
Blacklock Point
Tower Rock
113
270-023.1
BRCO
NSC (Fj)
1 BRCO
HAP-82
38-.9
1133
R10 20
270-024
DCC
Castle Rock
270-025
M
R11-1-36
R12
R13.
1-K
Gull Rock
270-027
M, BC
Rocks
1141
Rocks
U S COAST GUARD RESERVATION
Cape Blanco
Needle Rock
45T
125T
Black Rock
NSL
FLORAS LAKE
STATE PARK
Cape Blanco
Cranberry Bogs
Beacon
Picnic Area
Sixes
Cem
T 31 S
T 32 S
65T
206
222T
202T
210
189
19
472
Rock

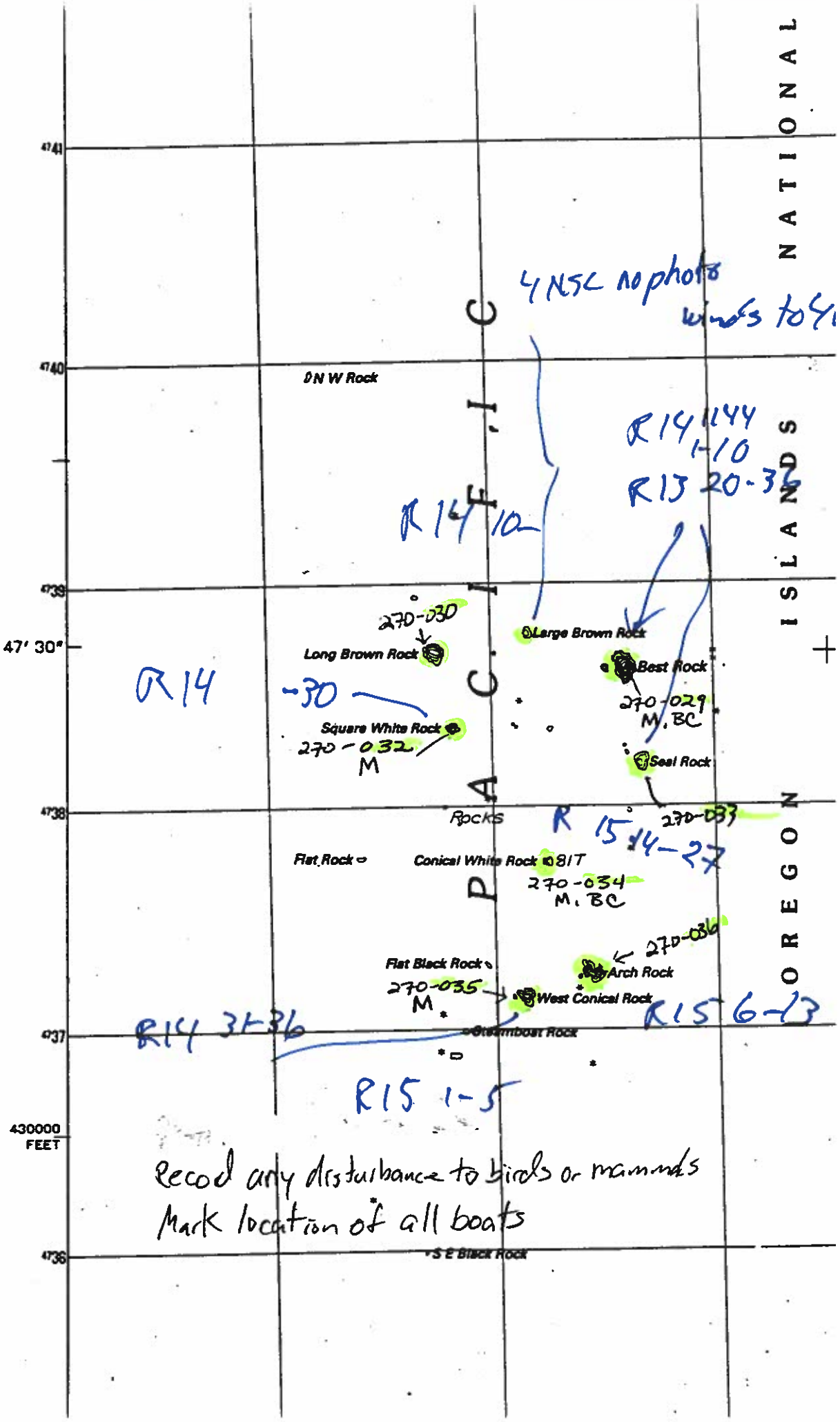

NATIONAL
ISLANDS
OREGON
PACIFIC
4741
4740
4739
47' 30"
4738
4737
4736
430000
FEET
N W Rock
Long Brown Rock
Large Brown Rock
Best Rock
Square White Rock
Seal Rock
Rocks
Flat Rock
Conical White Rock
Flat Black Rock
Arch Rock
West Conical Rock
Steamboat Rock
Fox Rock
S E Black Rock
4 NSC no photo
winds to 4
R14 1144
1-10
R13 20-36
R14 10
270-030
R14 -30
270-029
M, BC
270-032
M
270-033
R 15 14-27
270-034
M, BC
270-036
270-035
M
R14 31-36
R15 6-13
R15 1-5
Record any disturbance to birds or mammals
Mark location of all boats

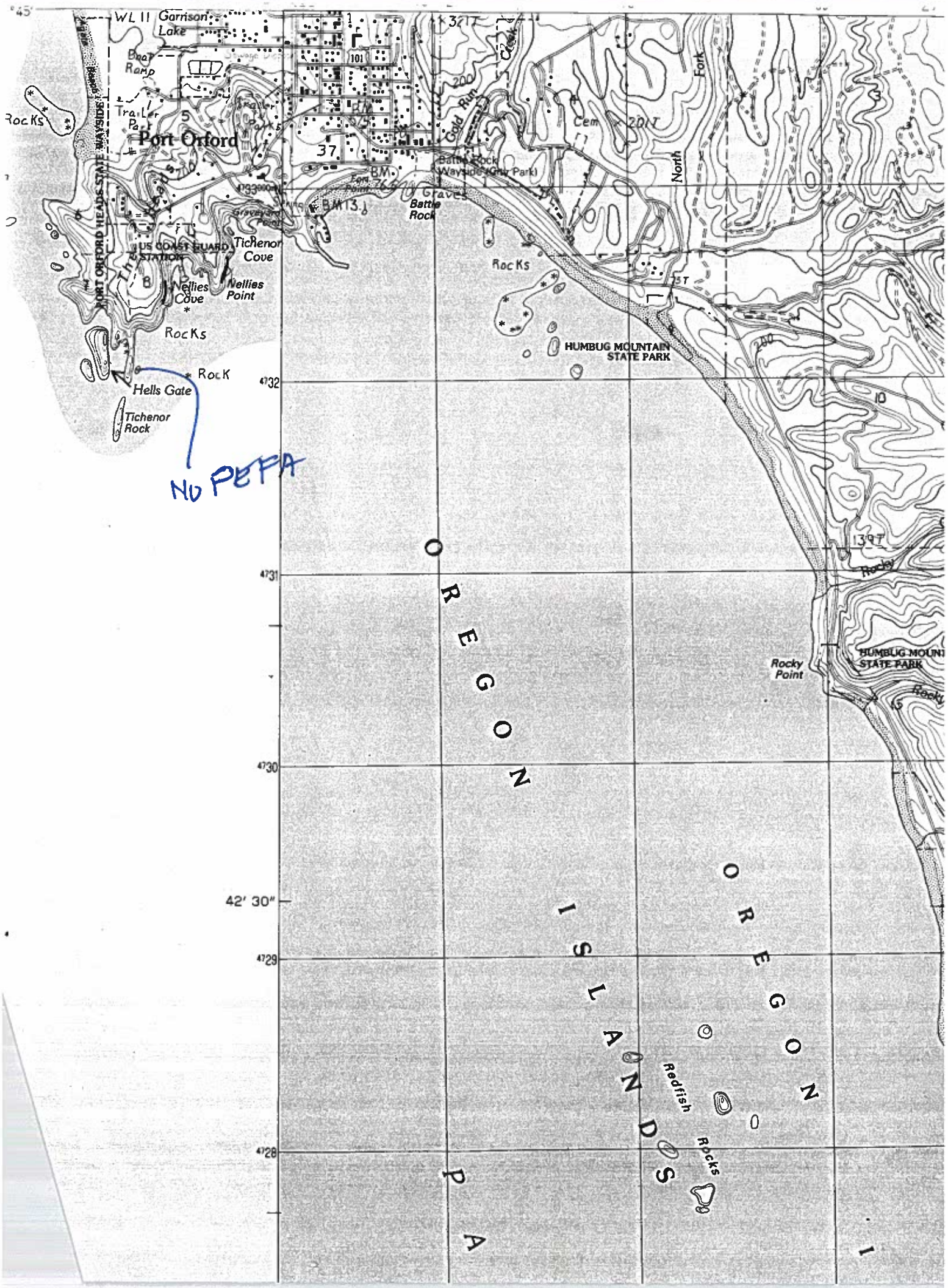
Garrison Lake
Boat Ramp
Trailer Park
Port Orford
Rocks
PORT ORFORD HEADS STATE WAYSIDE
US COAST GUARD STATION
Tichenor Cove
Nellies Cove
Nellies Point
Rocks
Rock
Hells Gate
Tichenor Rock
NO PEPA
Gold Run
Battle Rock Wayside (City Park)
Graves
Battle Rock
Rocks
HUMBUG MOUNTAIN STATE PARK
North Fork
Cem
Rocky Point
HUMBUG MOUNTAIN STATE PARK
OREGON ISLANDS
Redfish Rocks
42' 30"

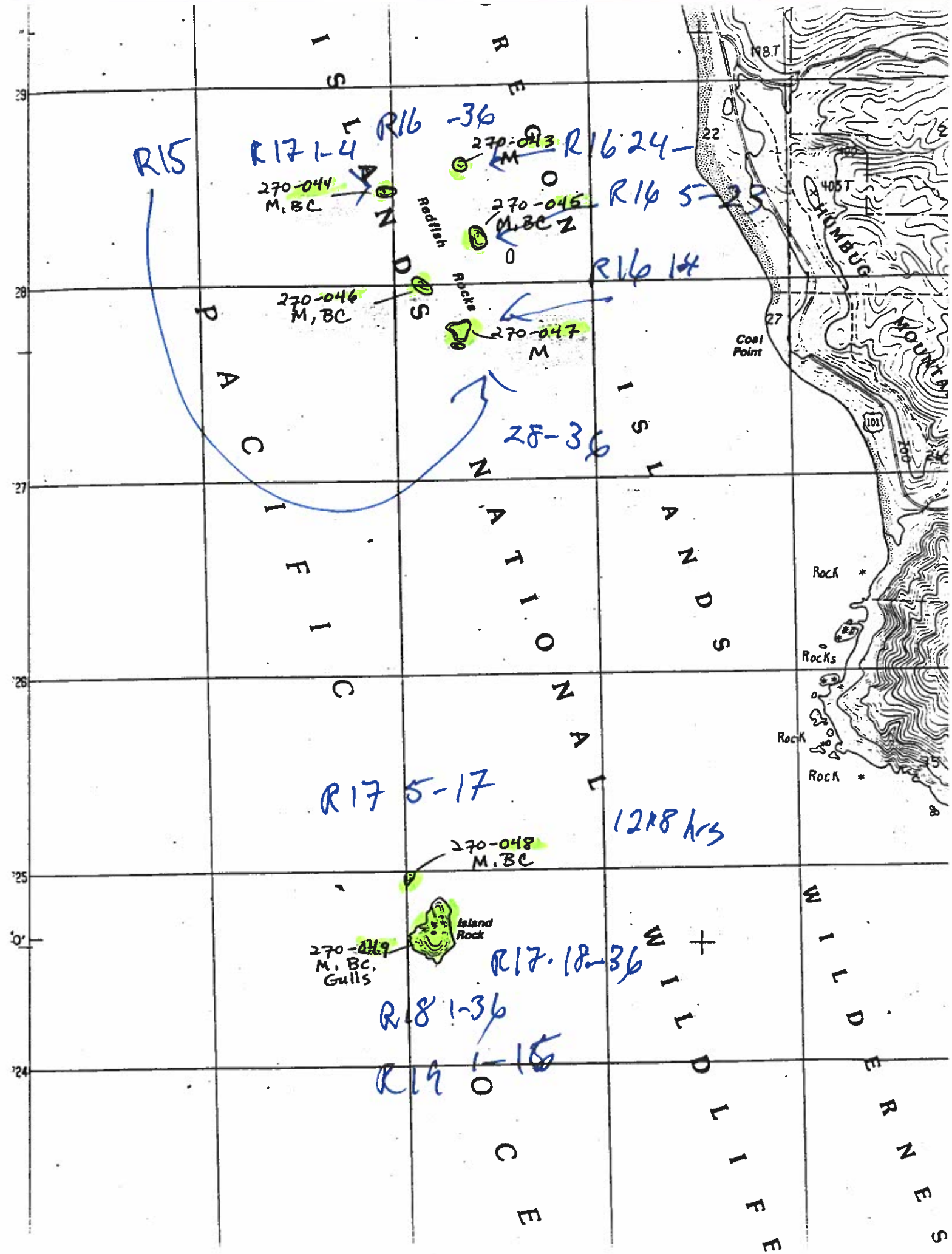

R15
R17 1-4
R16 -36
270-043 M
R16 24-
270-044 M, BC
270-045 M, BC
R16 5-23
R16 14
270-046 M, BC
270-047 M
28-36
R17 5-17
12x8 hrs
270-048 M, BC
270-049 M, BC, Gulls
R17 18-36
R18 1-36
R19 1-16
Redfish Rocks
Coal Point
HUMBUG MOUNTA
Island Rock
ISLANDS
PACIFIC
NATIONAL
WILDLIFE
WILDERNES
OCE
Rock
Rocks

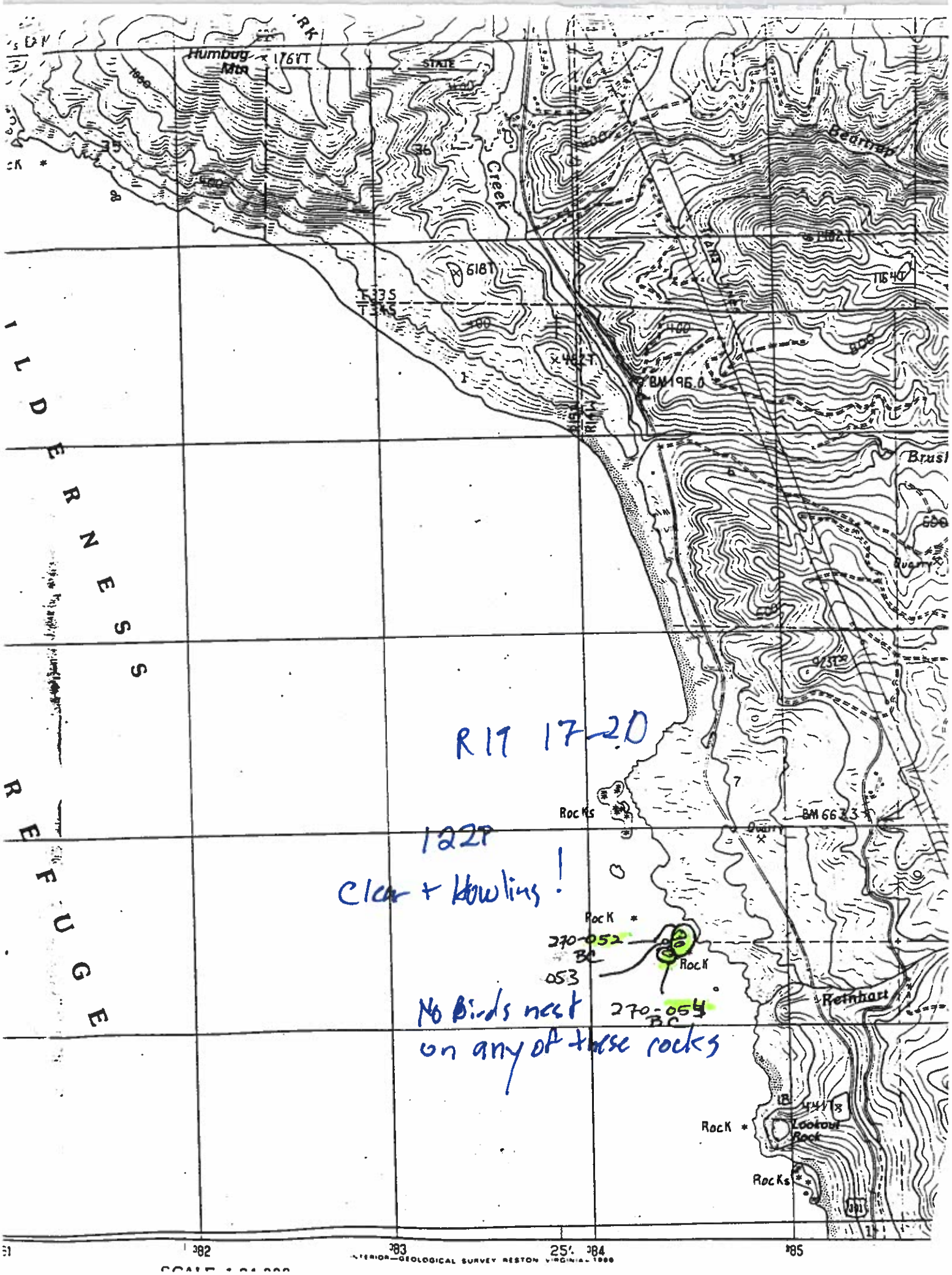
Humbug Mtn
STATE
Creek
Beartrap
618T
T33S
T34S
BM 196.0
Brush
Quarry
Rocks
BM 663.3
Rock
270-052 BC
053
Rock
270-054 BC
Reinhart
Rock
Lookout Rock
Rocks
ILDERNESS
REFUGE
R17 17-20
1228
Clear + Howling!
No Birds nest on any of these rocks
382
383
384
385
INTERIOR—GEOLOGICAL SURVEY RESTON VIRGINIA 1966

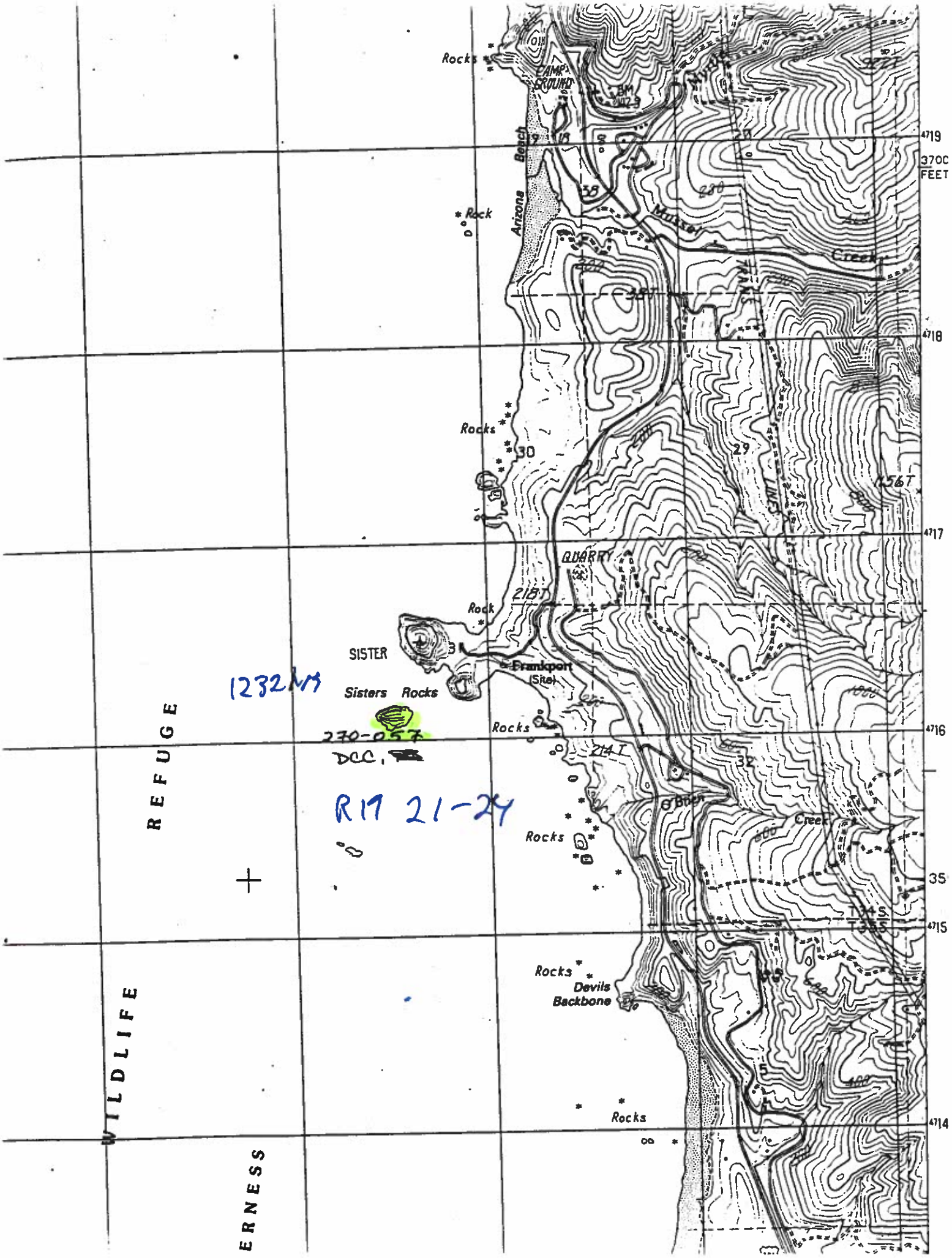

Rocks
CAMP GROUND
Arizona Beach
Rock
Mussel
Creek
Rocks
30
29
QUARRY
218T
Rock
SISTER
Frankport (Site)
Sisters Rocks
1232 NM
270-057
DCC,
R17 21-24
Rocks
214T
32
Creek
Rocks
35
T34S
T35S
Rocks
Devils Backbone
Rocks
4719
4718
4717
4716
4715
4714
3700 FEET
REFUGE
WILDLIFE
ERNESS

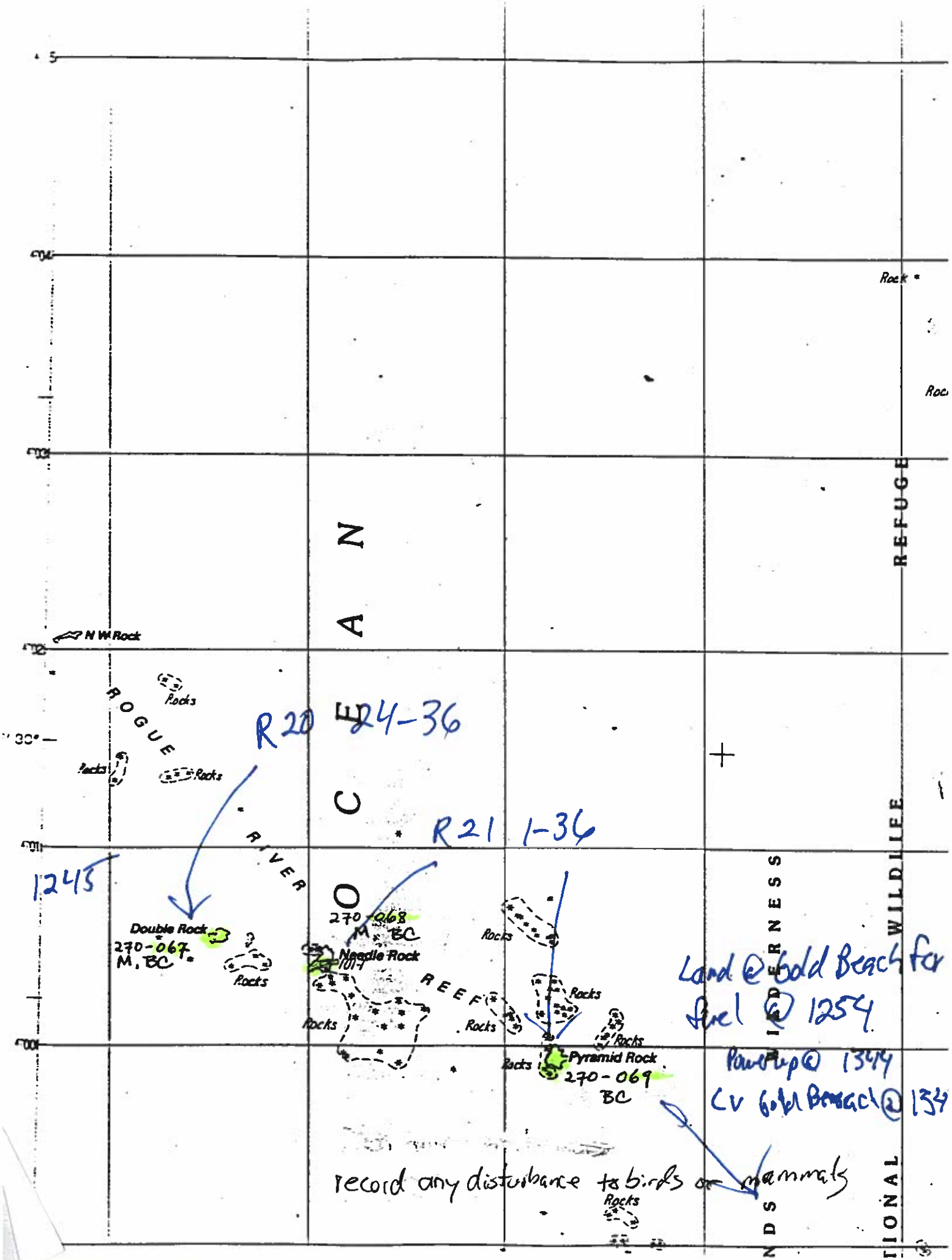

N W Rock
ROGUE
RIVER
OCEAN
REEF
Rocks
Double Rock
270-067
M, BC
Needle Rock
270-068
M, BC
Pyramid Rock
270-069
BC
WILDLIFE
REFUGE
R20 24-36
R21 1-36
1245
Land @ Gold Beach for fuel @ 1254
Powerup @ 1344
Cv Gold Beach @ 134
record any disturbance to birds or mammals

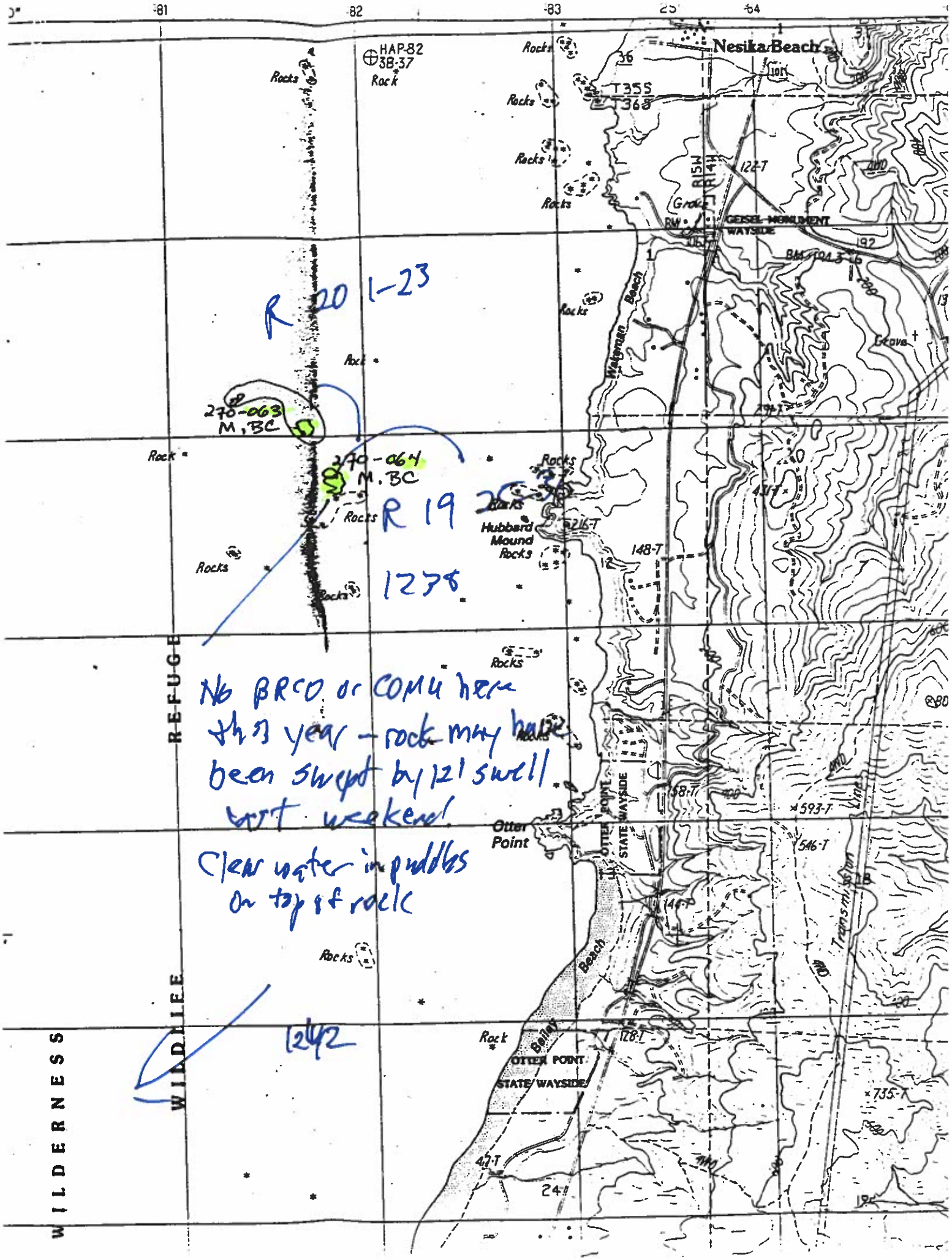

Nesika Beach
HAP-82
38-37
Rock
Rocks
T35S
T36S
R15W
R14W
GEISEL MONUMENT
WAYSIDE
Wakeman Beach
Grove
R 20 1-23
270-063
M, BC
270-064
M, BC
R 19 25
Hubbard
Mound
Rocks
1238
No BRCO or COMU here
this year - rock may have
been swept by 12' swell
wet weekend.
Clear water in puddles
on top of rock
REFUGE
WILDLIFE
WILDERNESS
Otter
Point
OTTER POINT
STATE WAYSIDE
Beach
Bailey
Transmission
1242

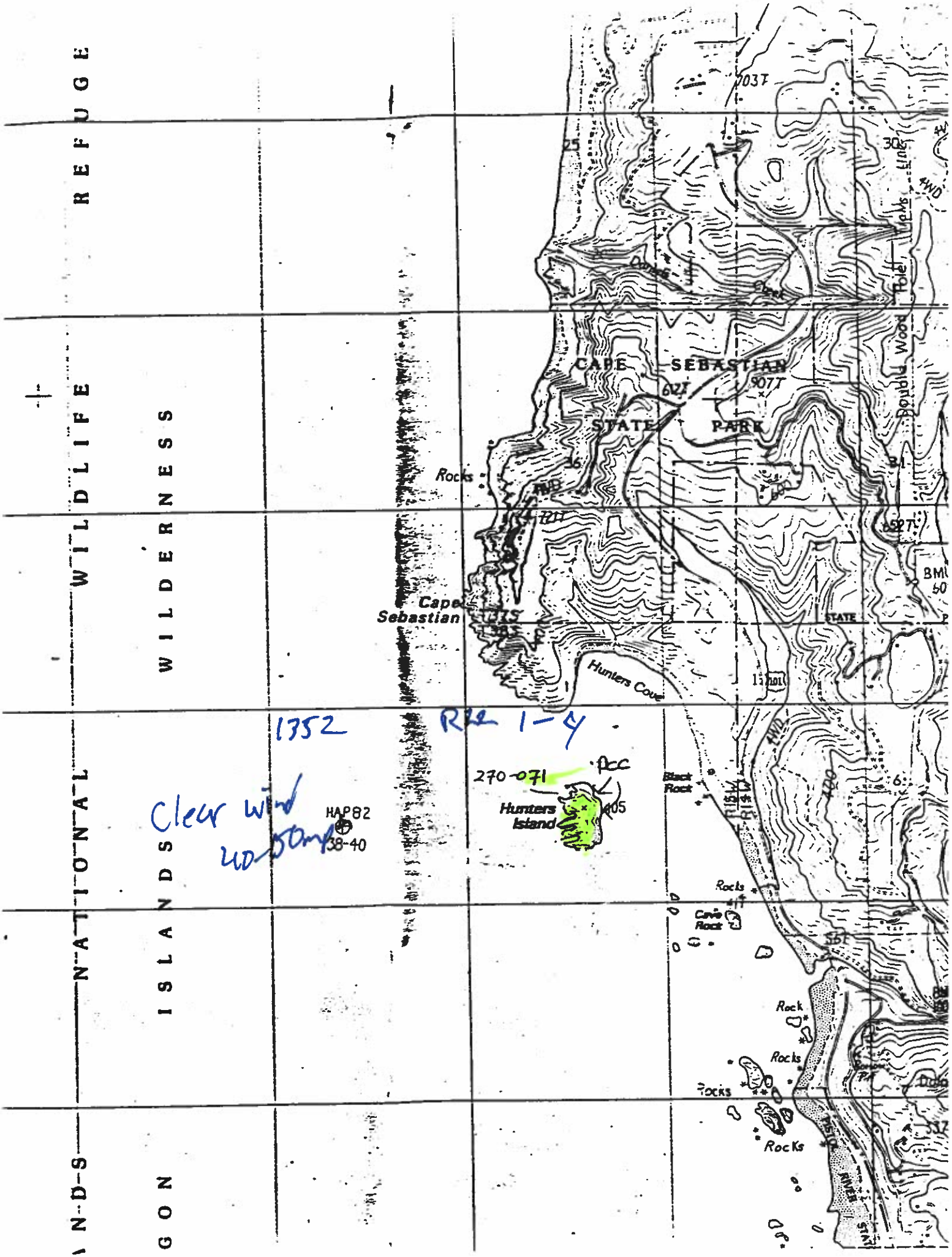

REFUGE
WILDLIFE
WILDERNESS
NATIONAL
ISLANDS
GON
CAPE SEBASTIAN
STATE PARK
Rocks
Cape Sebastian
Hunters Cove
1352
R22 1-4
270-071
PCC
Hunters Island
405
HAP82
38-40
Clear wind
40-50mph
Black Rock
Rocks
Cave Rock
Rock
Rocks
Rocks
Rocks
Double Wood Pole Lines
STATE

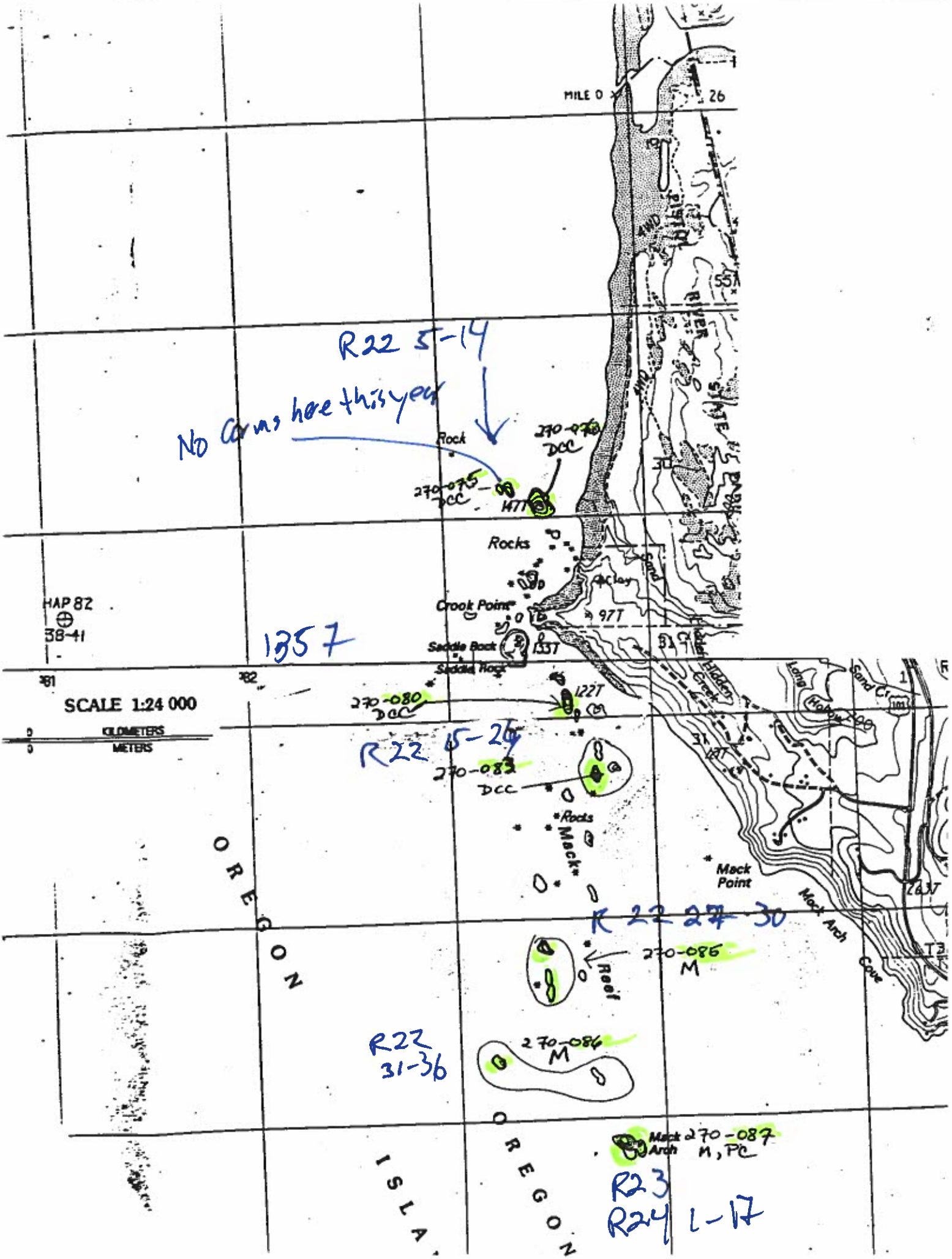

MILE 0
26
R22 5-14
No Corms here this year
Rock
270-076
DCC
270-075
DCC
147T
Rocks
Crook Point
97T
Saddle Rock
133T
Saddle Rock
HAP 82
38-41
1357
SCALE 1:24 000
KILOMETERS
METERS
270-080
DCC
122T
R22 15-26
270-083
DCC
Rocks
Mack
Mack Point
Mack Arch
Cove
R22 27-30
270-085
M
Reef
R22
31-36
270-086
M
Mack Arch
270-087
M, PC
R23
R24 1-17
OREGON
OREGON
ISLA

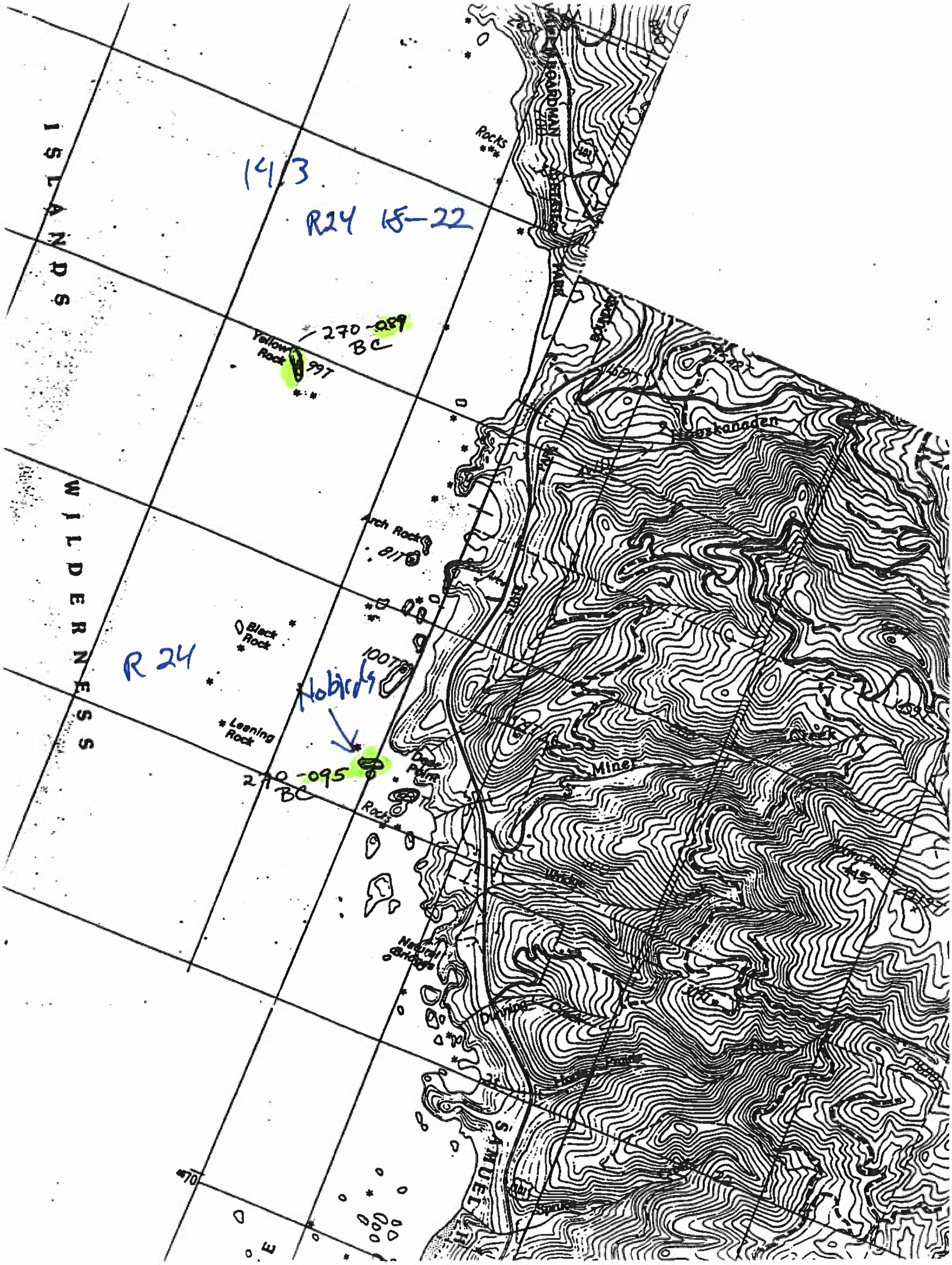

1413
R24 18-22
ISLANDS
WILDERNESS
Rocks
270-089
BC
Yellow Rock
99T
Arch Rock
81T
Black Rock
100T
R 24
Hobbits
Leaning Rock
270-095
BC
Rocks
Hooskanaden
Miner
Natural Bridges
SAMUEL

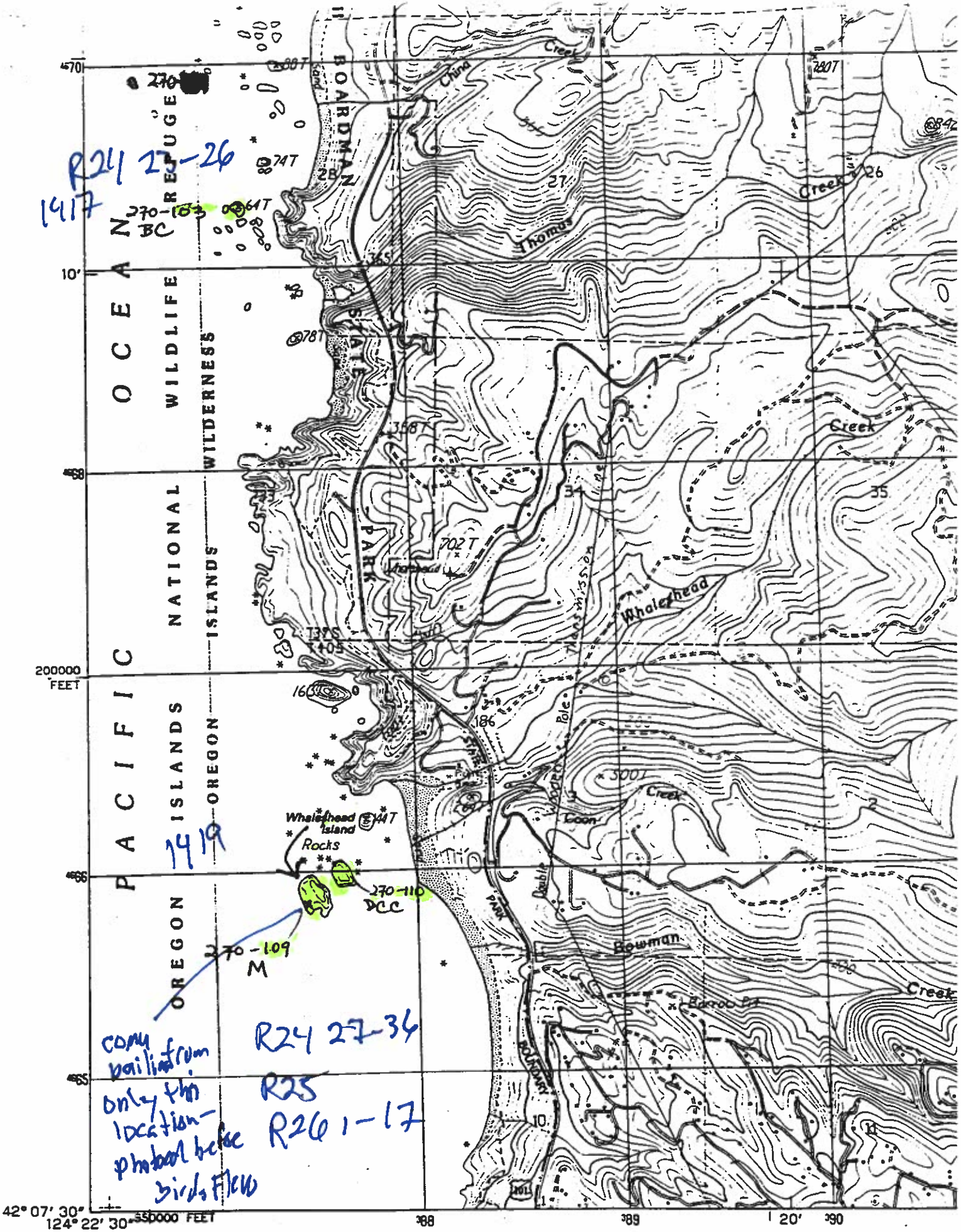

PRODUCED BY THE UNITED STATES GEOLOGICAL SURVEY
CONTROL BY ..... USGS, NOS/NOAA
COMPILED FROM AERIAL PHOTOGRAPHS TAKEN ..... 1980 AND 1982

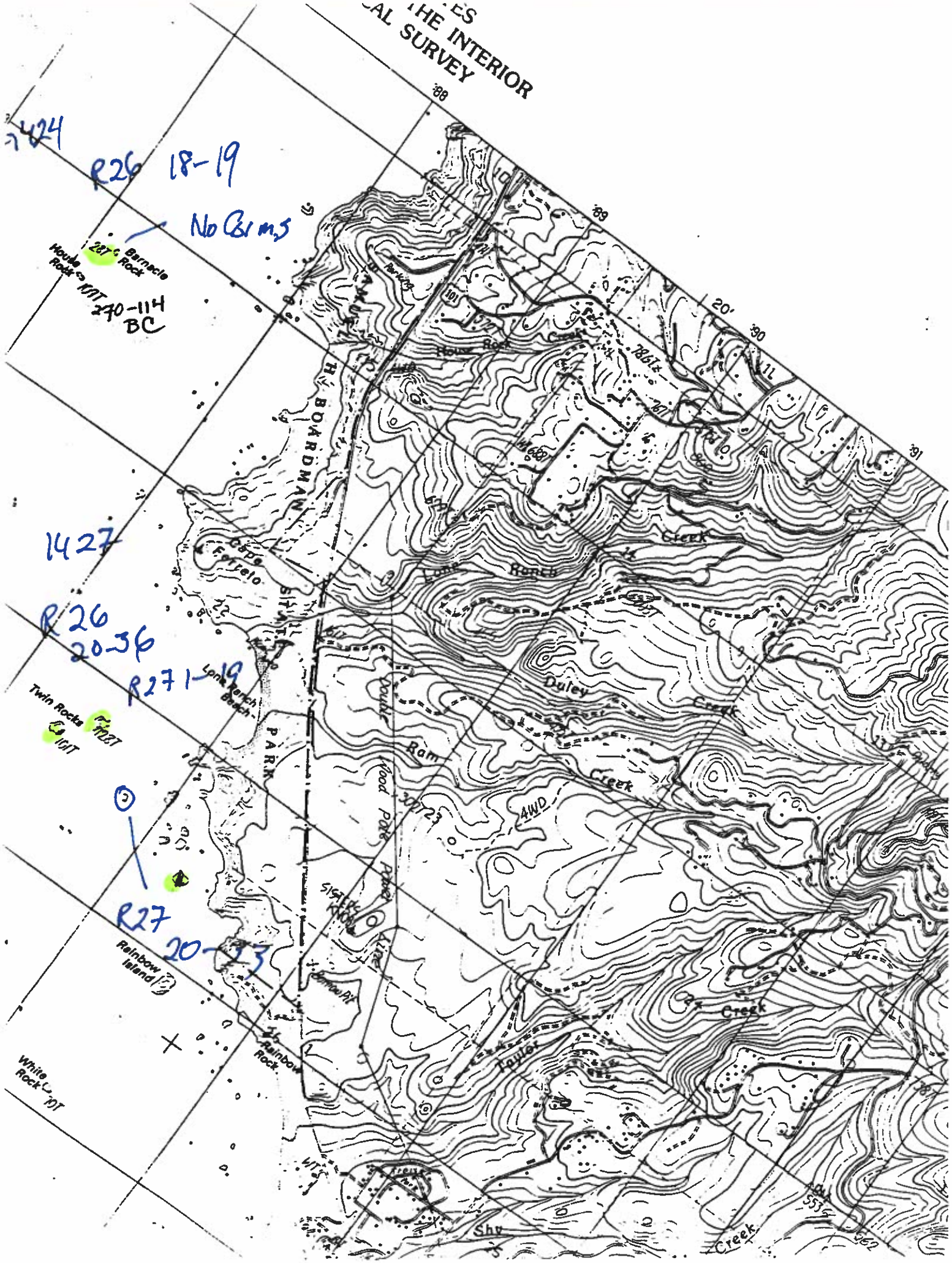

THE INTERIOR
AL SURVEY
1424
R26 18-19
No Corms
House Rock
Barnacle Rock
270-114
BC
House Rock Creek
BOARDMAN
Cape Ferrelo
1427
R26
20-36
R27 1-19
Lone Ranch Beach
Twin Rocks
PARK
Lone Ranch Creek
Duley Creek
Ram Creek
4WD
Double Wood Pole Pond Line
R27
20-23
Rainbow Island
Rainbow Rock
White Rock
Taylor Creek
Shy Creek

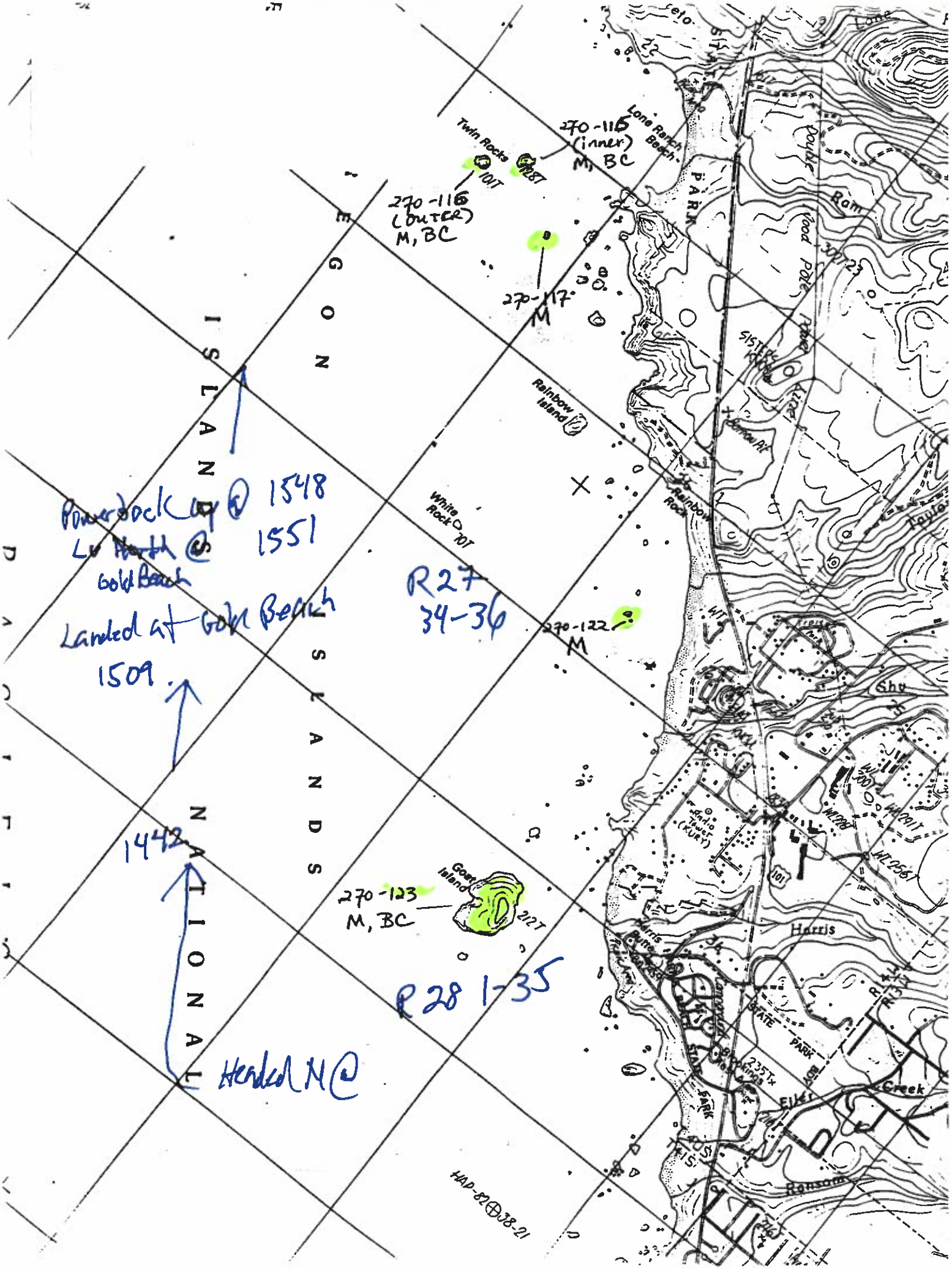

Twin Rocks
101T
270-115 (inner) M, BC
Lone Ranch Beach
270-116 (OUTER) M, BC
270-117 M
Rainbow Island
White Rock
Rainbow Rock
Powerdock Up @ 1548
Lv North @ 1551
Gold Beach
Landed at Gold Beach
1509
R27 34-36
270-122 M
1442
Goat Island
212T
270-123 M, BC
R28 1-35
Headed N @
ISLANDS
NATIONAL
Harris
Ellier
Creek
Ransom
HAP-82 38-21

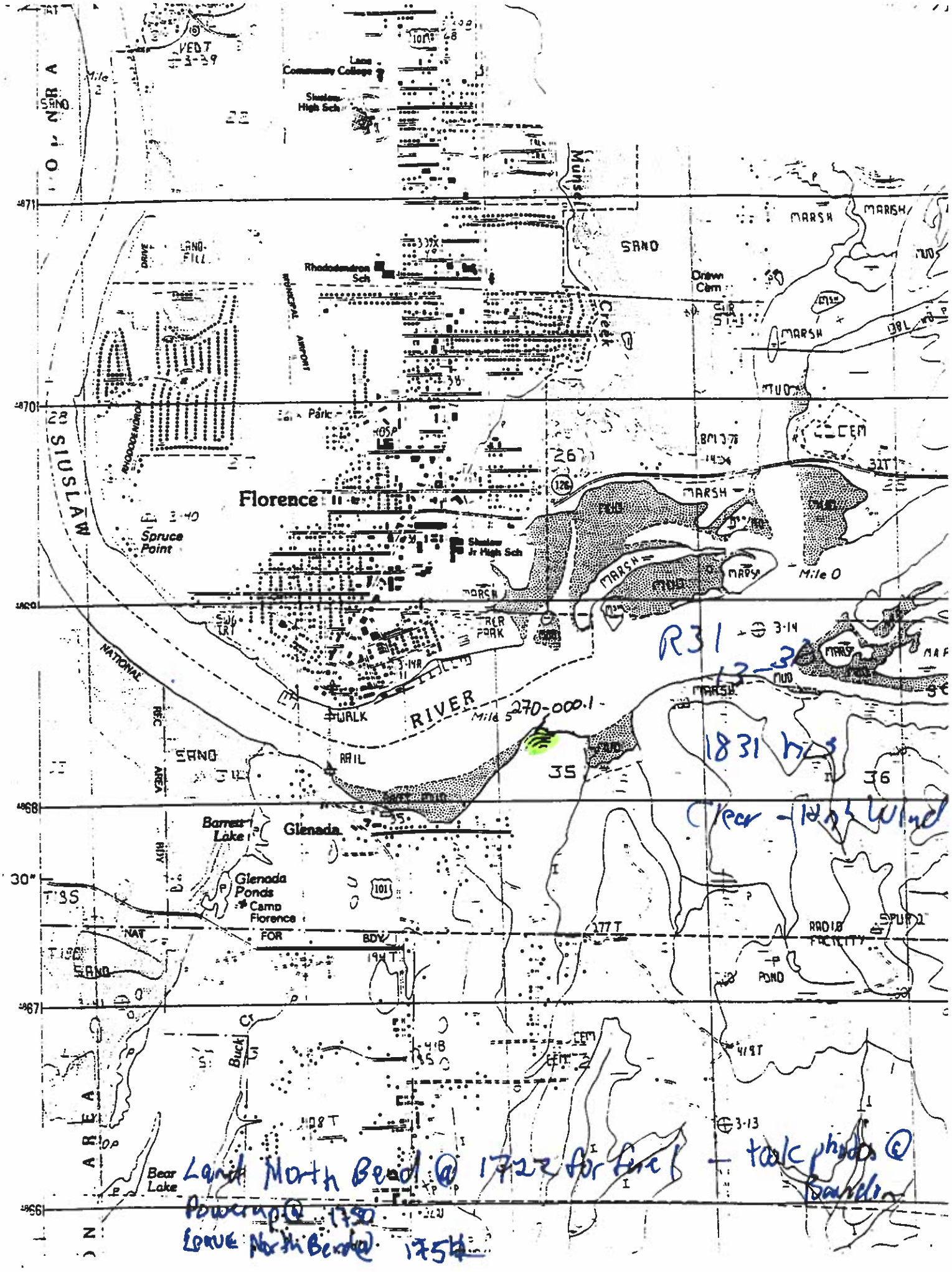

Lane Community College
Siuslaw High Sch
Rhododendron Sch
Munsel Creek
Drawn Cem
SAND
MARSH
MUD
LAND FILL
MUNICIPAL AIRPORT
Park
Florence
Spruce Point
Siuslaw Jr High Sch
SIUSLAW
NATIONAL
RIVER
Mile 5
270-000.1
Mile 0
WALK
RAIL
Barrett Lake
Glenada
Glenada Ponds
Camp Florence
NAT FOR BDY
Buck Cr
Bear Lake
RADIO FACILITY
POND
R31
13-3
1831 hrs
Clear - Hot Wind
Land North Bend @ 1722 for fire! - took photos @ Bandon
Powerup @ 1750
Leave North Bend @ 1754

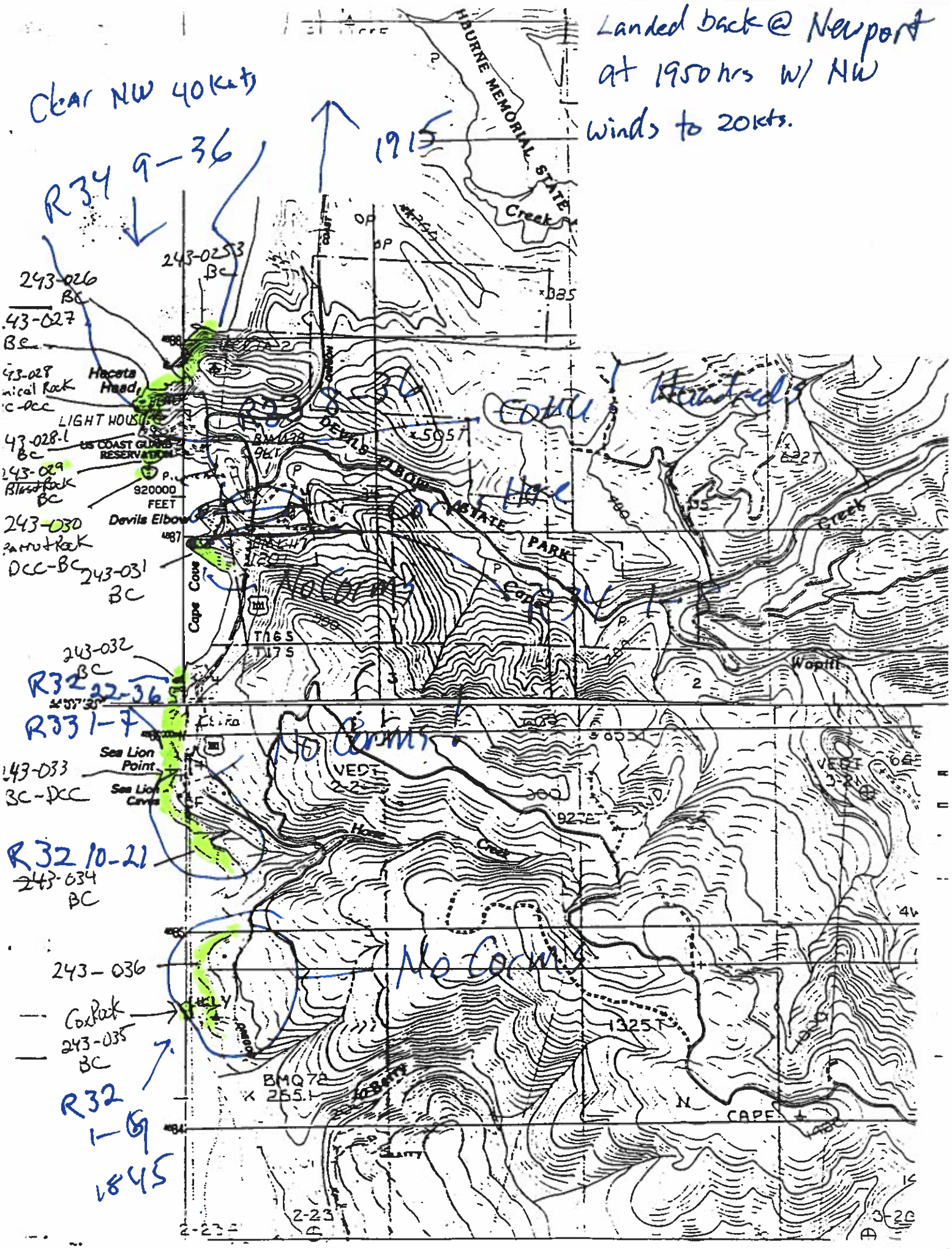
Landed back @ Newport at 1950 hrs w/ NW winds to 20kts.
Clear NW 40kts
R34 9-36
1915
243-0253 BC
243-026 BC
243-027 BC
243-028 Conical Rock DCC-DCC
Haceta Head
LIGHT HOUSE
243-028.1 BC
US COAST GUARD RESERVATION
243-029 Blast Rock BC
920000 FEET
Devils Elbow
243-030 Parrot Rock DCC-BC
243-031 BC
Cape Cove
No Corms
243-032 BC
R32 22-36
R33 1-7
Sea Lion Point
Sea Lion Caves
243-033 BC-DCC
R32 10-21
243-034 BC
243-036
Cox Rock
243-035 BC
R32 1-9
1845
HBURNE MEMORIAL STATE
Creek
DEVILS ELBOW STATE PARK
Hundreds
Cove
Hose
Creek
Wapiti
T16S
T17S
VEDT
Horse Creek
No Corms
No Corms
1325T
BMQ72
255.1
CAPE
2-23