Roy Lowe

6/16/06

Powerup @ Newport 1014 hrs

Leave Newport 1019

Clear + warm NW 10°

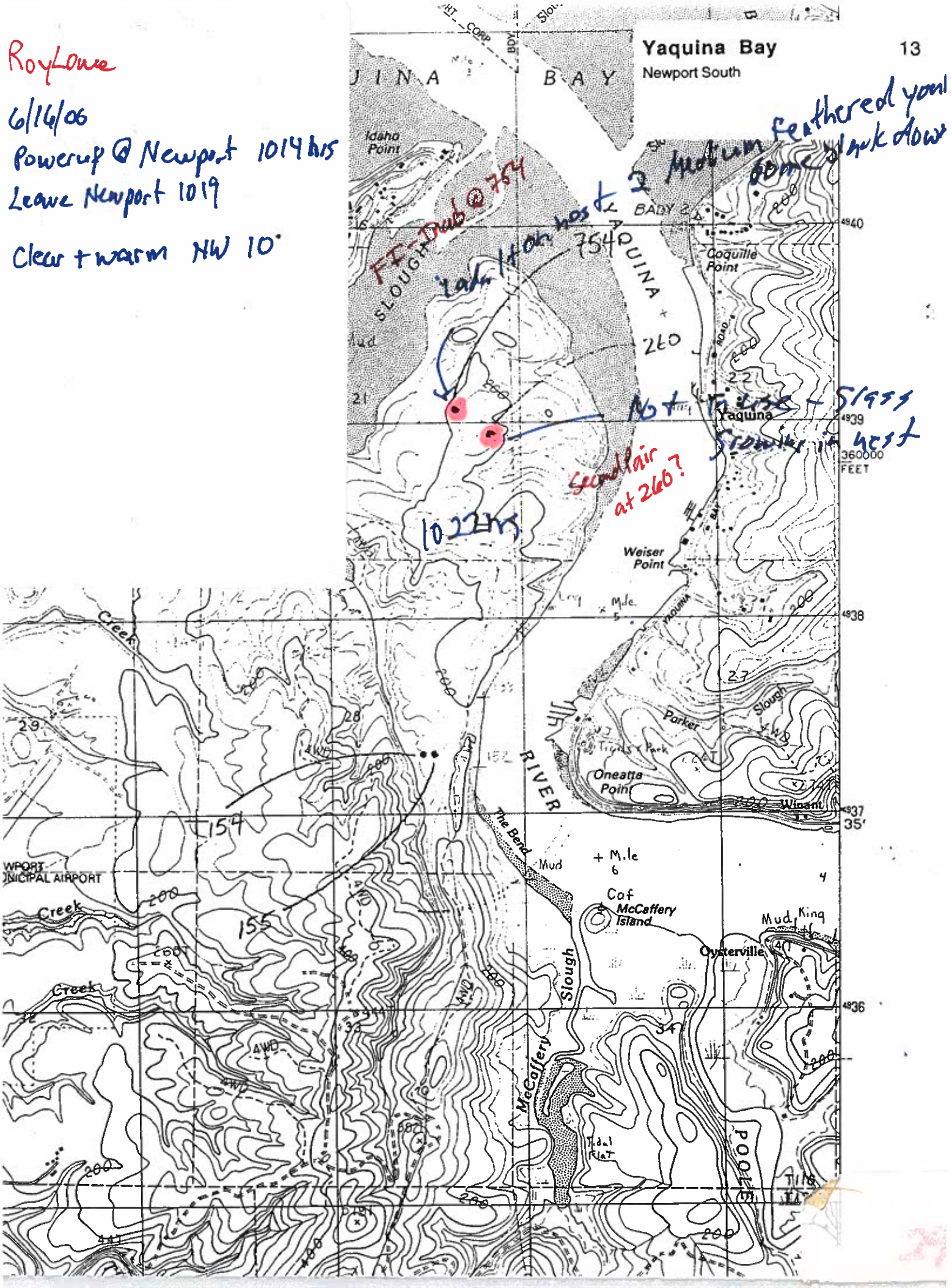

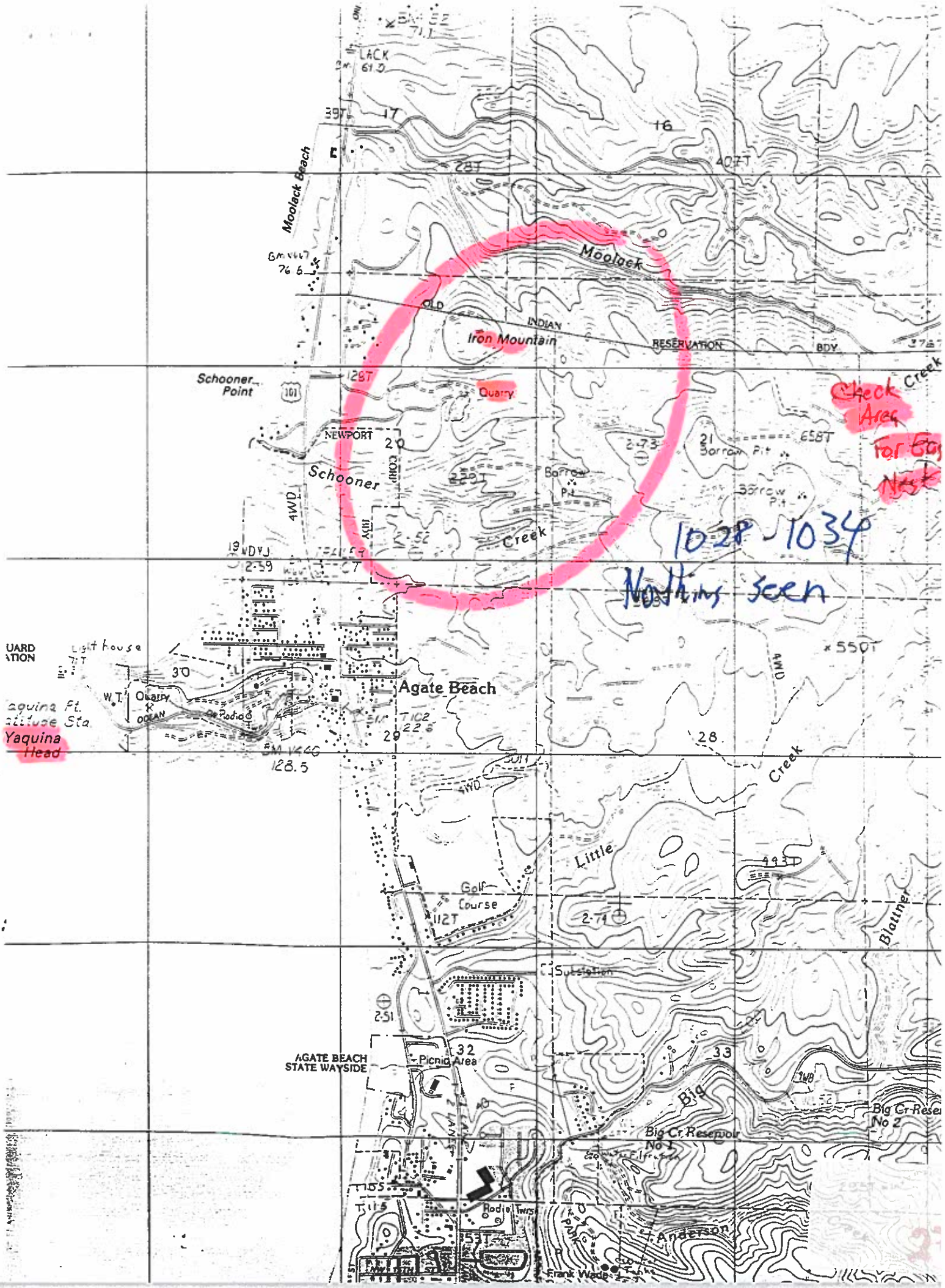

Moolack Beach
Moolack
OLD INDIAN RESERVATION BDY
Iron Mountain
Schooner Point
Quarry
NEWPORT
Schooner
Creek
Borrow Pit
Check Area For Eag Nest
1028 - 1034
Nothing seen
Agate Beach
Yaquina Head
Light house
Quarry
Radio
Little
Golf Course
Substation
AGATE BEACH STATE WAYSIDE
Picnic Area
Big
Big Cr Reservoir No 1
Big Cr Reser No 2
Anderson
Frank Wade
Blattner

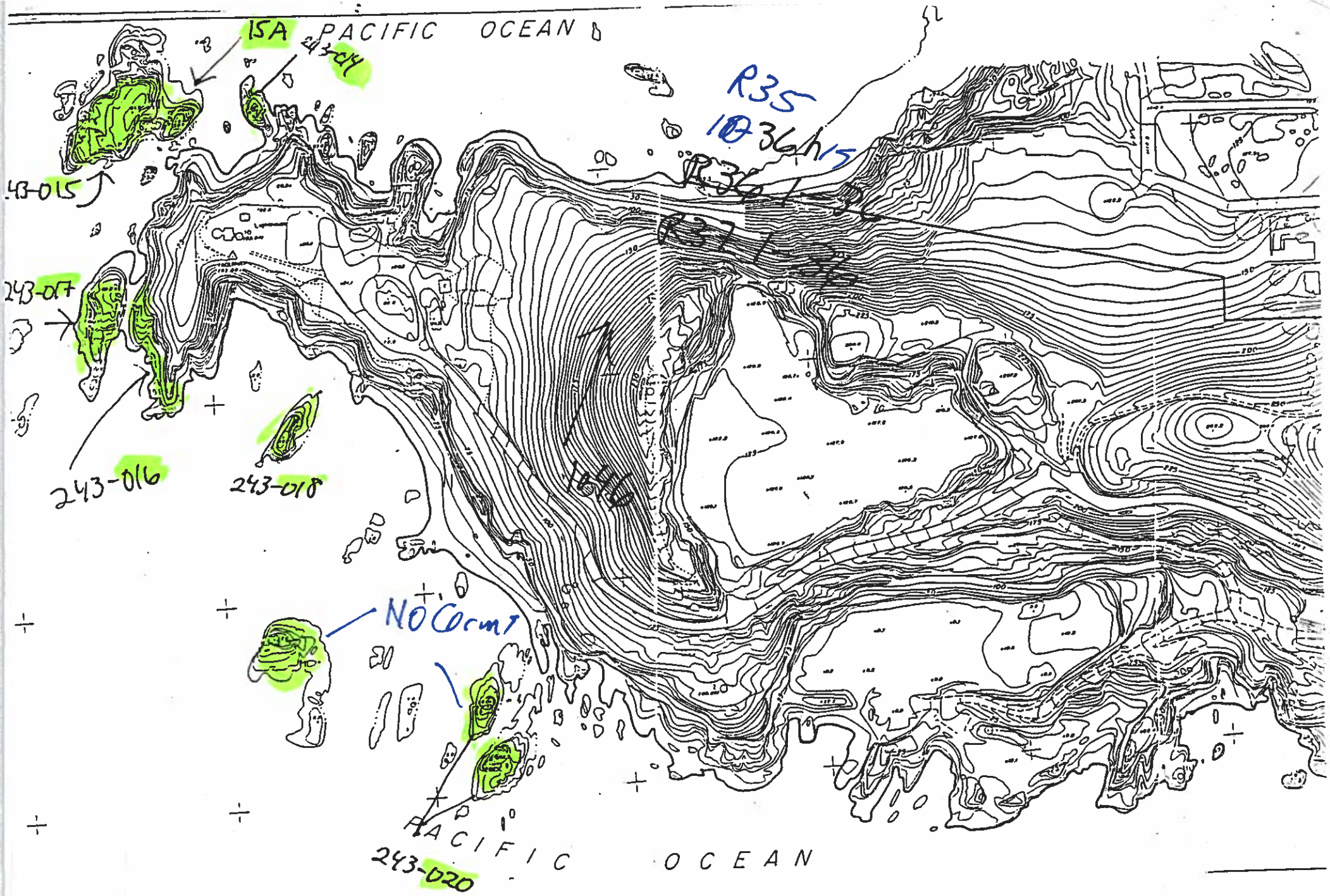
PACIFIC OCEAN
15A
243-014
243-015
243-017
243-016
243-018
R35
R36
R37
1046
NO Corn
243-020
PACIFIC OCEAN

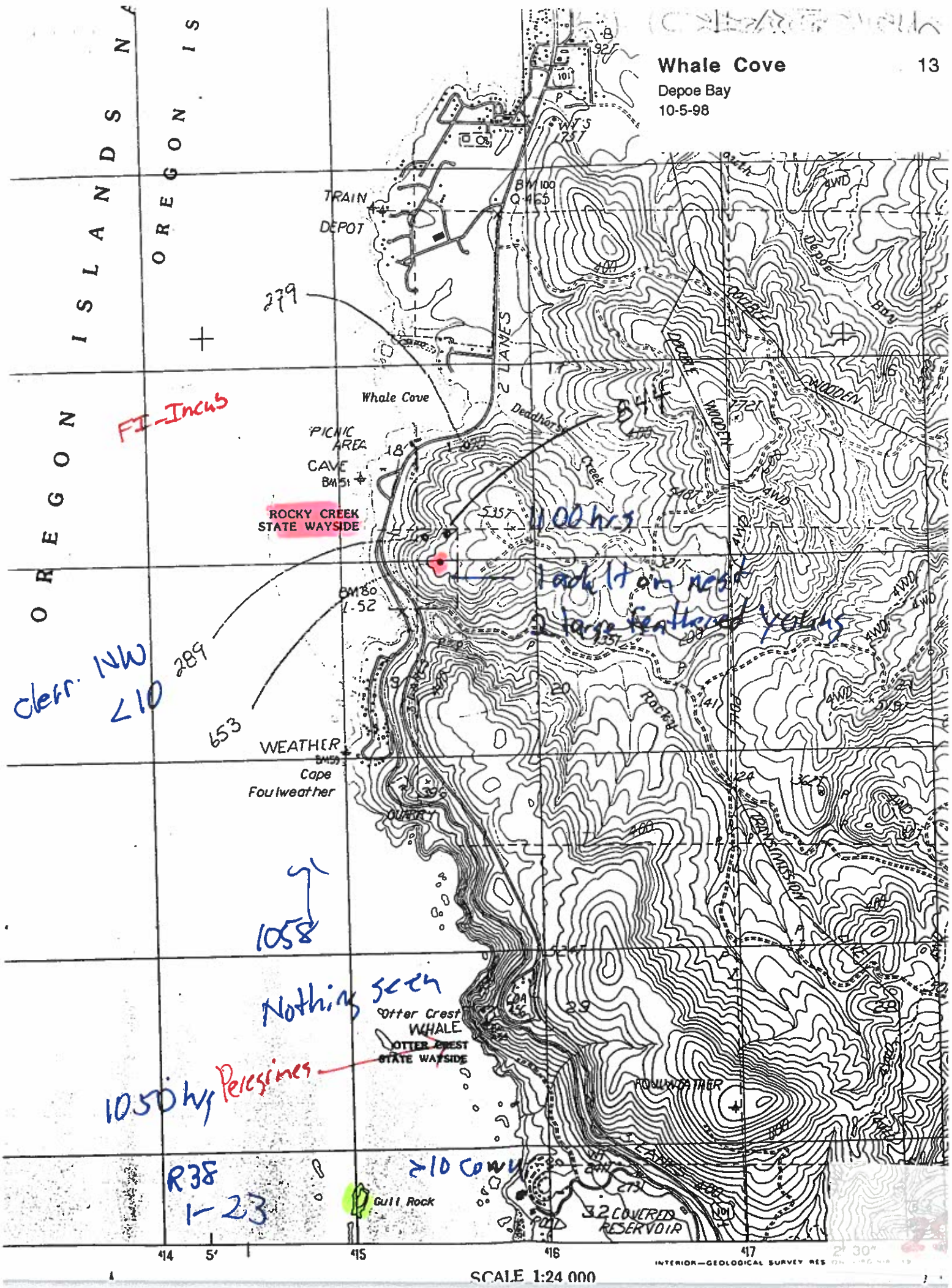
Whale Cove
13
Depoe Bay
10-5-98
OREGON ISLANDS
OREGON IS
TRAIN DEPOT
BM 100
Q 465
279
Whale Cove
PICNIC AREA
CAVE
BM 51
ROCKY CREEK STATE WAYSIDE
FI-Incus
844
1100 hrs
1 ack lt on nest
2 large feathered young
BM 80
1-52
289
clear NW
<10
653
WEATHER
BM 59
Cape Foulweather
QUARRY
1058
Nothing seen
Otter Crest
WHALE
OTTER CREST STATE WAYSIDE
1050 hrs Peregrines
R38
1-23
≥10 Cowy
Gull Rock
FOULWEATHER
3.2 COVERED RESERVOIR
POOL
Rocky
Deadhorse Creek
WOODEN
Depoe Bay
414
5'
415
416
417
INTERIOR—GEOLOGICAL SURVEY RES
SCALE 1:24 000

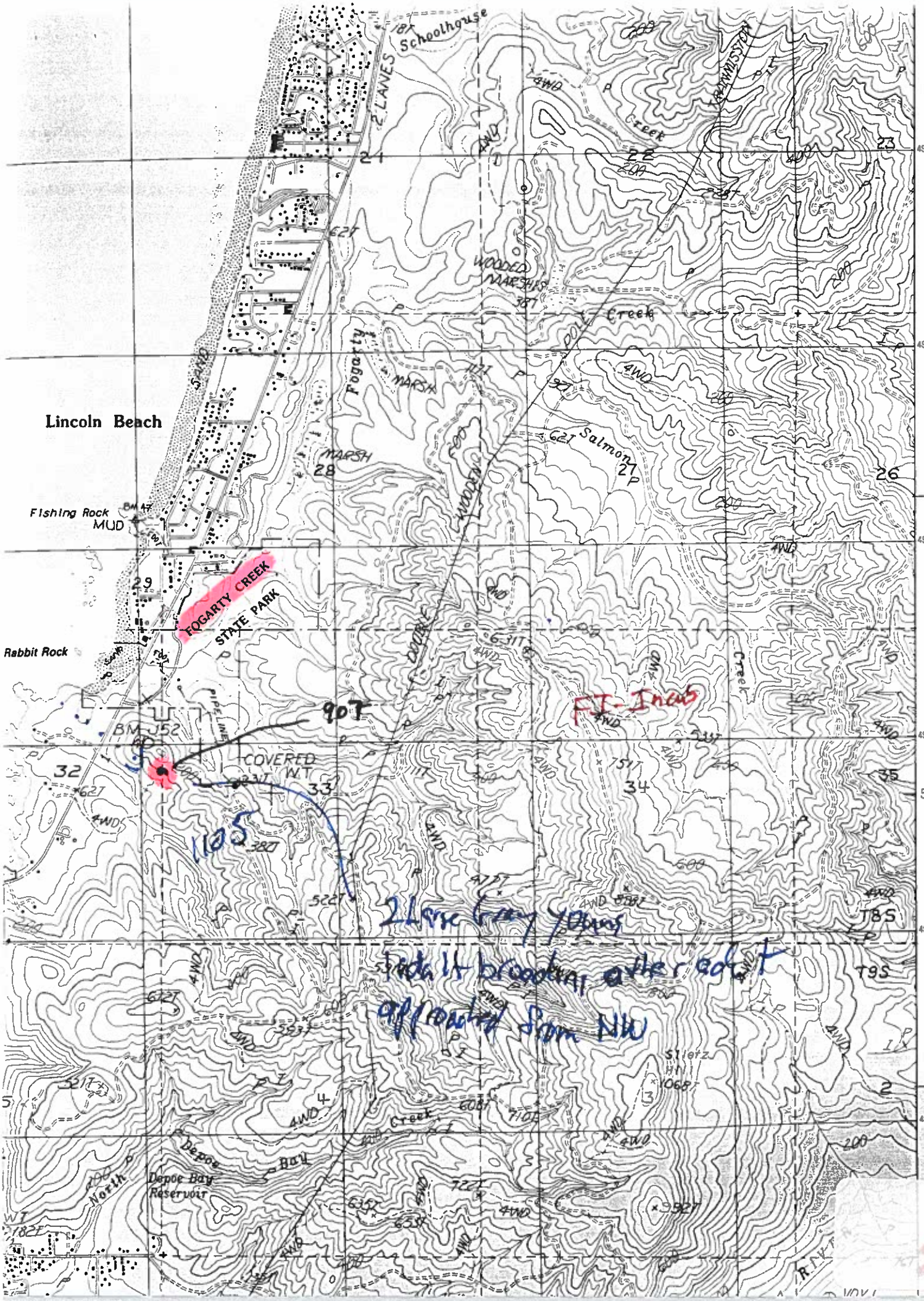
Lincoln Beach
Fishing Rock
MUD
Rabbit Rock
FOGARTY CREEK
STATE PARK
Schoolhouse
2 LANES
Fogarty
Creek
WOODED MARSHES
MARSH
Salmon
DOUBLE
WOODEN
COVERED W.T.
BM J52
PIPELINE
Depoe Bay
Depoe Bay Reservoir
North
Creek
Stietz HN
T8S
T9S
4968
4967
4966
4965
4964
4963
50'
FT-Incus
90T
1105
2 Large Gray Young
Indult brooding other adult
approached from NW

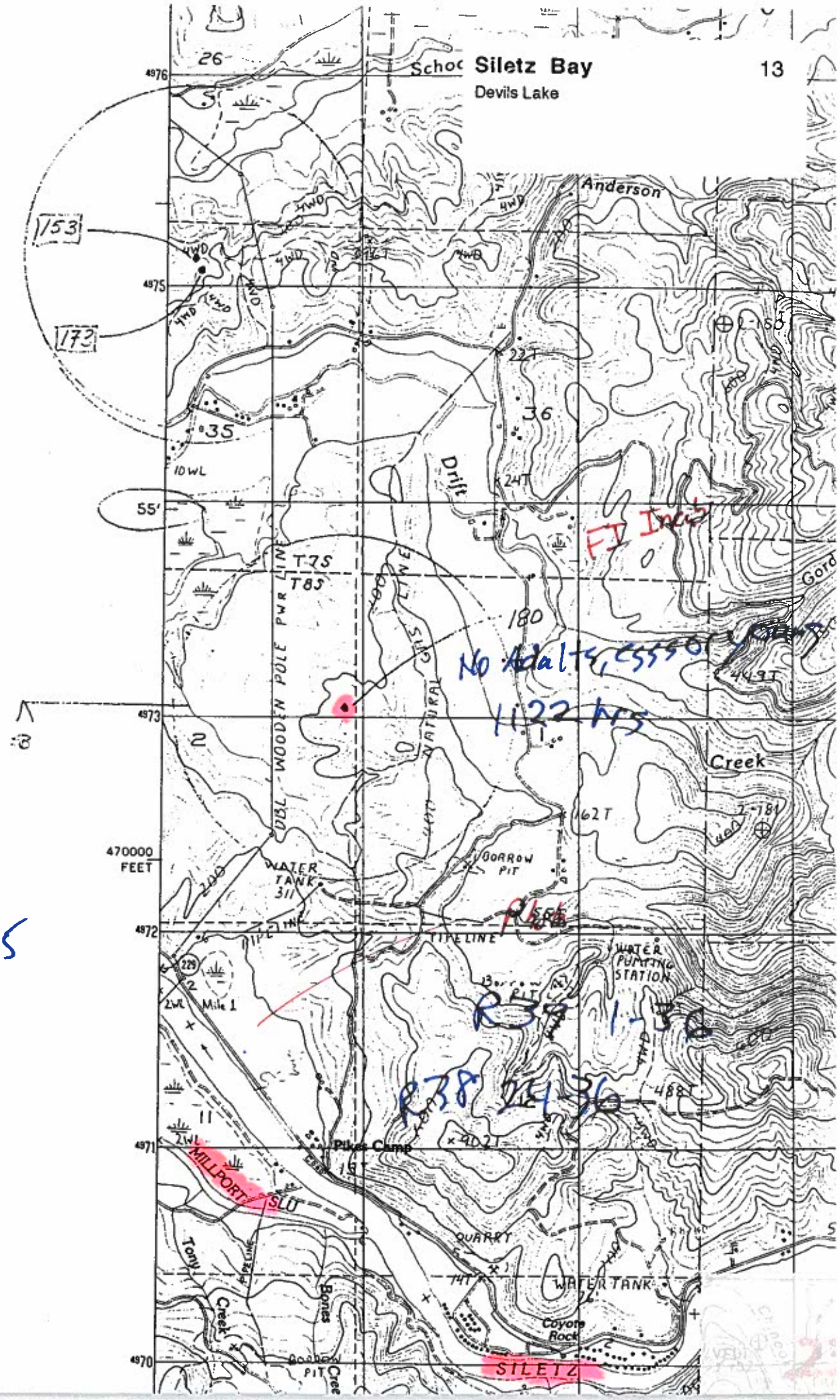
Siletz Bay
Devils Lake
13
Anderson
Drift
Creek
Pikes Camp
MILLPORT
SLU
SILETZ
Coyote Rock
WATER TANK
QUARRY
BORROW PIT
WATER PUMPING STATION
TIPELINE
DBL WOODEN POLE PWR LINE
NATURAL GAS LINE
470000 FEET
55'
153
172
FI Incis
No Adults, essor
1122 hrs
R38 1-36
R38 24-36
1110
NW 15

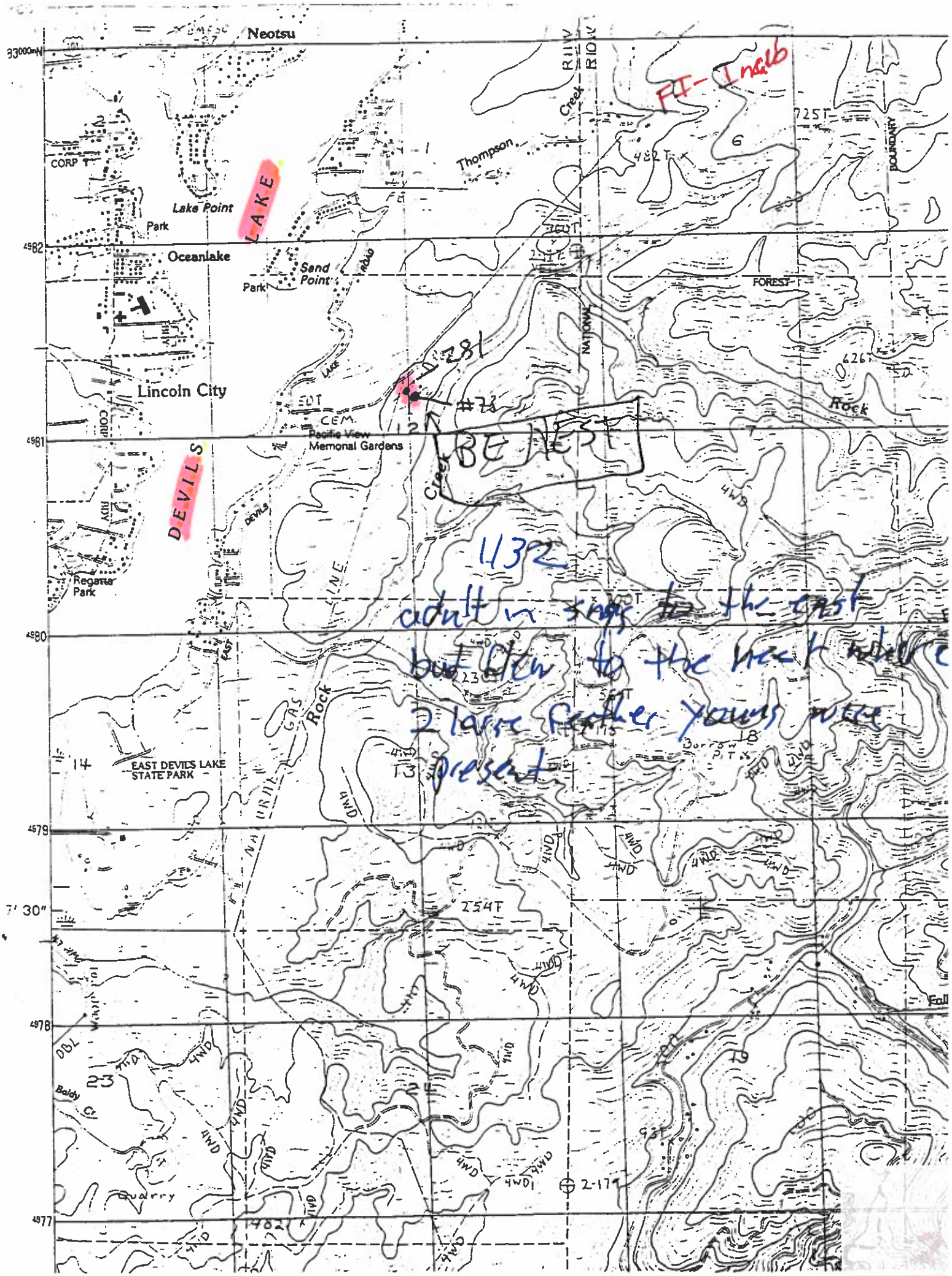

Neotsu
Lake Point
Park
Oceanlake
Sand Point
Park
Lincoln City
Pacific View Memorial Gardens
Regatta Park
EAST DEVILS LAKE STATE PARK
Thompson
Creek
Rock
Creek
LAKE
DEVILS
NATIONAL
FOREST
BOUNDARY
FT-Incub
281
#73
BE NEST
1132
adult in sings to the east
but flew to the west where
2 large feather young were
present

# Proposal Rock

Neskowin

10/18/99

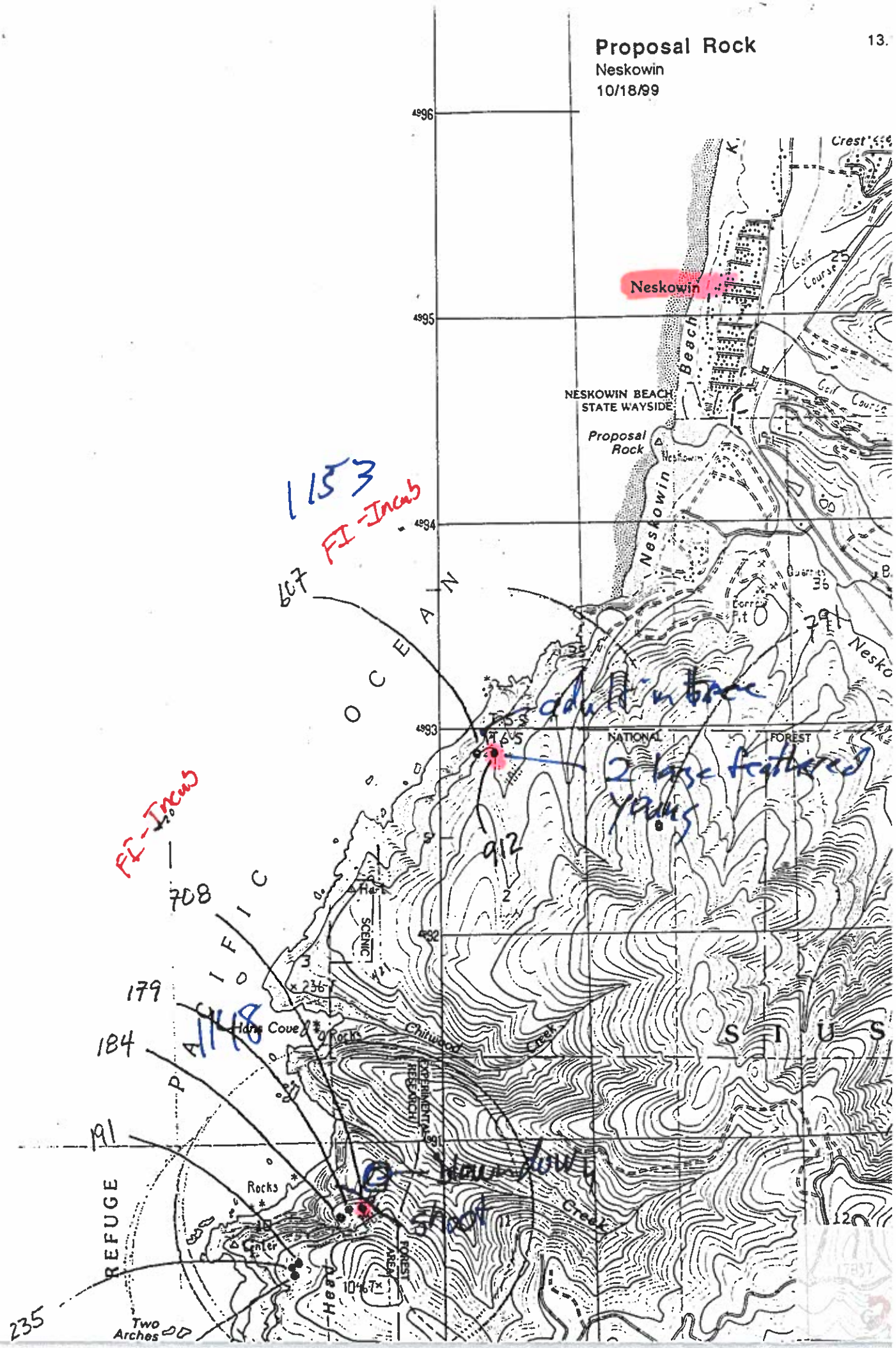

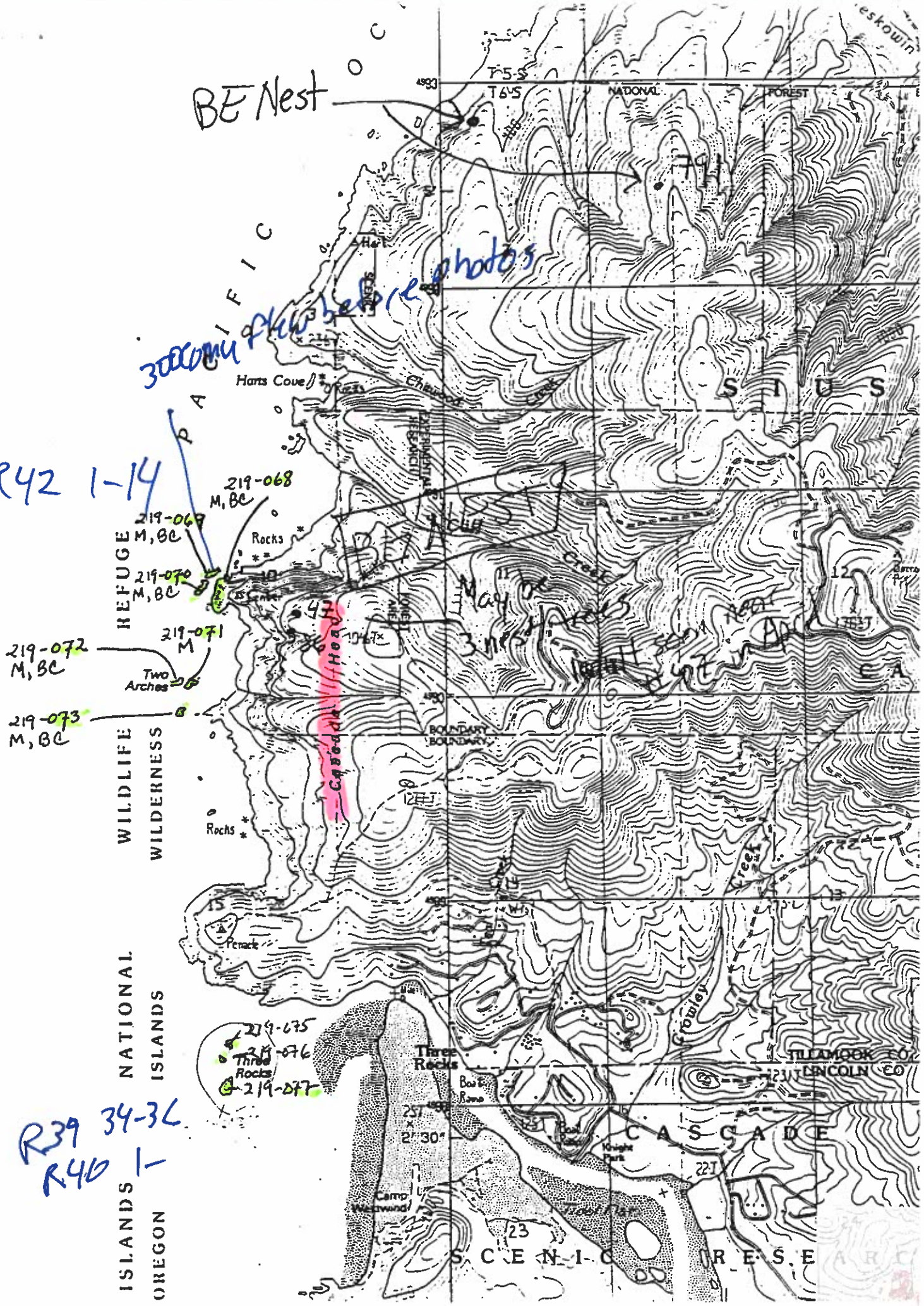
BE Nest
7914
300 cm flew before photos
R42 1-14
219-068
M, BC
219-069
M, BC
219-070
M, BC
219-071
M
219-072
M, BC
219-073
M, BC
219-075
219-076
219-077
R39 34-36
R40 1-
PACIFIC
OCEAN
Harts Cove
Rocks
Two Arches
Cascade Head
Three Rocks
Boat Ramp
Camp Westwind
Knight Park
Crowley Creek
Chitwood Creek
NATIONAL FOREST
BOUNDARY
TILLAMOOK CO
LINCOLN CO
CASCADE
SCENIC RESE
WILDLIFE REFUGE
WILDERNESS
NATIONAL ISLANDS
ISLANDS
OREGON

UNITED STATES
DEPARTMENT OF THE INTERIOR
GEOLOGICAL SURVEY

R-43

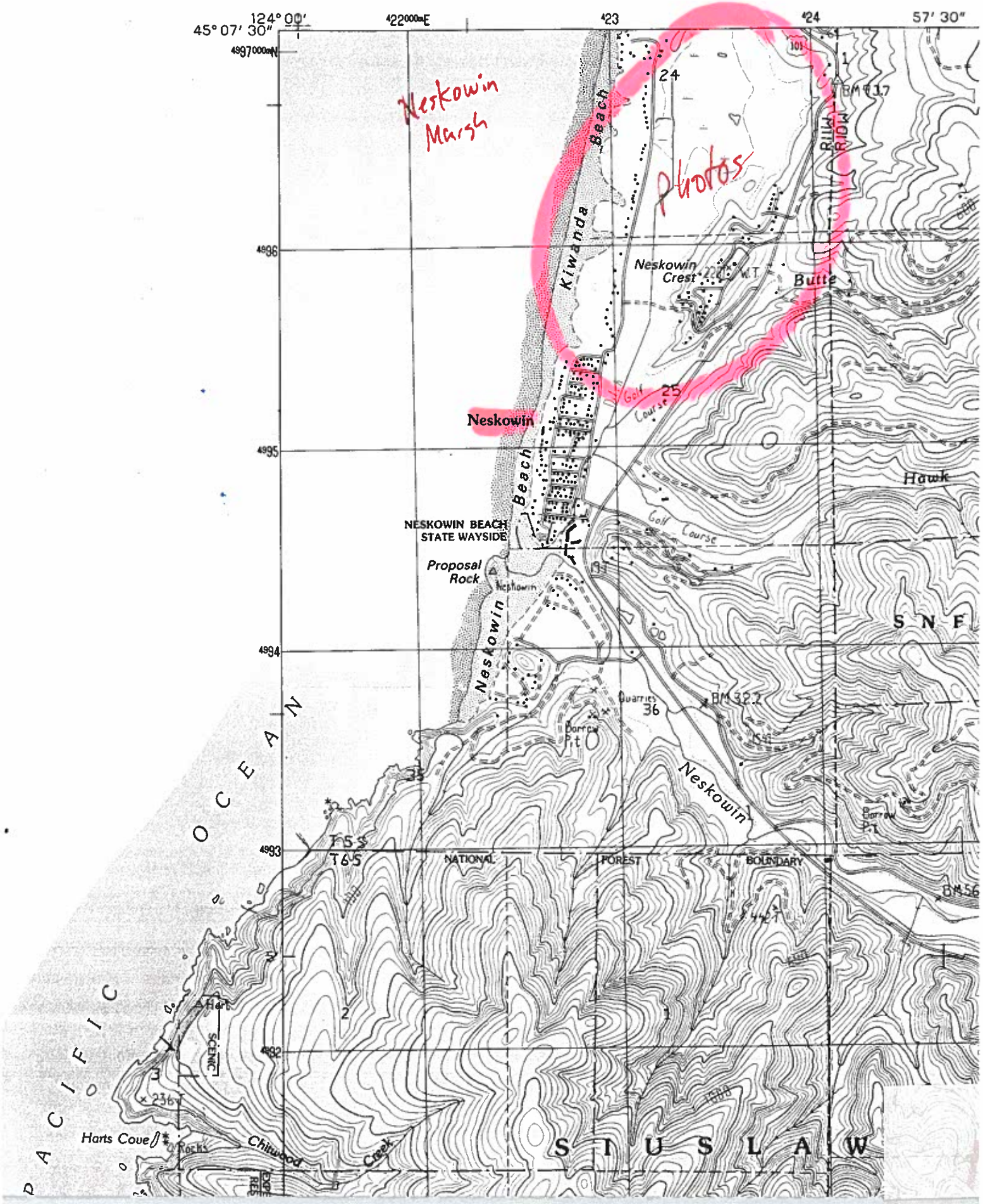

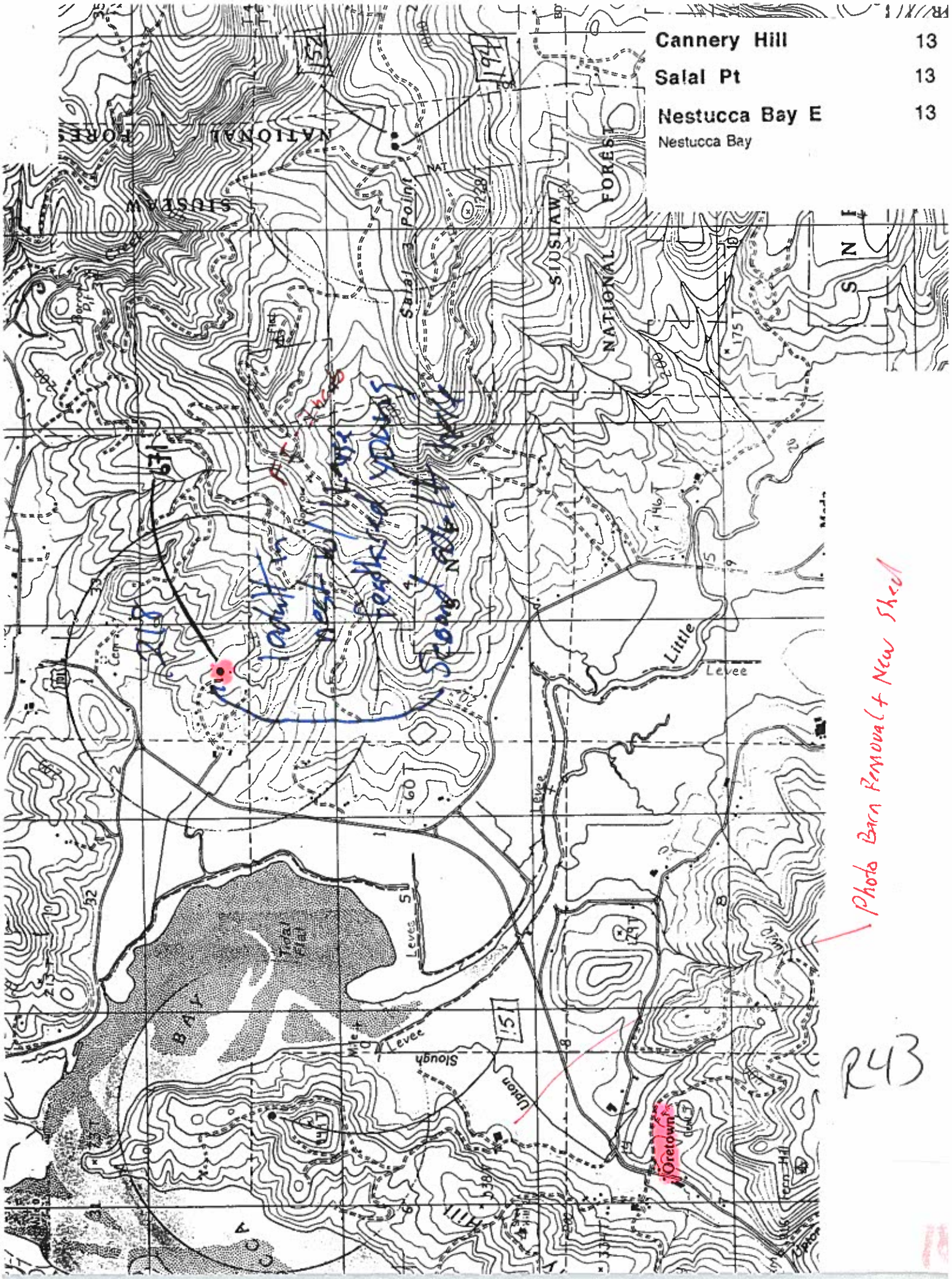
Cannery Hill 13
Salal Pt 13
Nestucca Bay E 13
Nestucca Bay
SIUSLAW NATIONAL FOREST
Salal Point
Little
Levee
Tidal Flat
Slough
Upper
Oretown
Photo Barn Removal + New Shed
R43

UNITED STATES
DEPARTMENT OF THE INTERIOR
GEOLOGICAL SURVEY

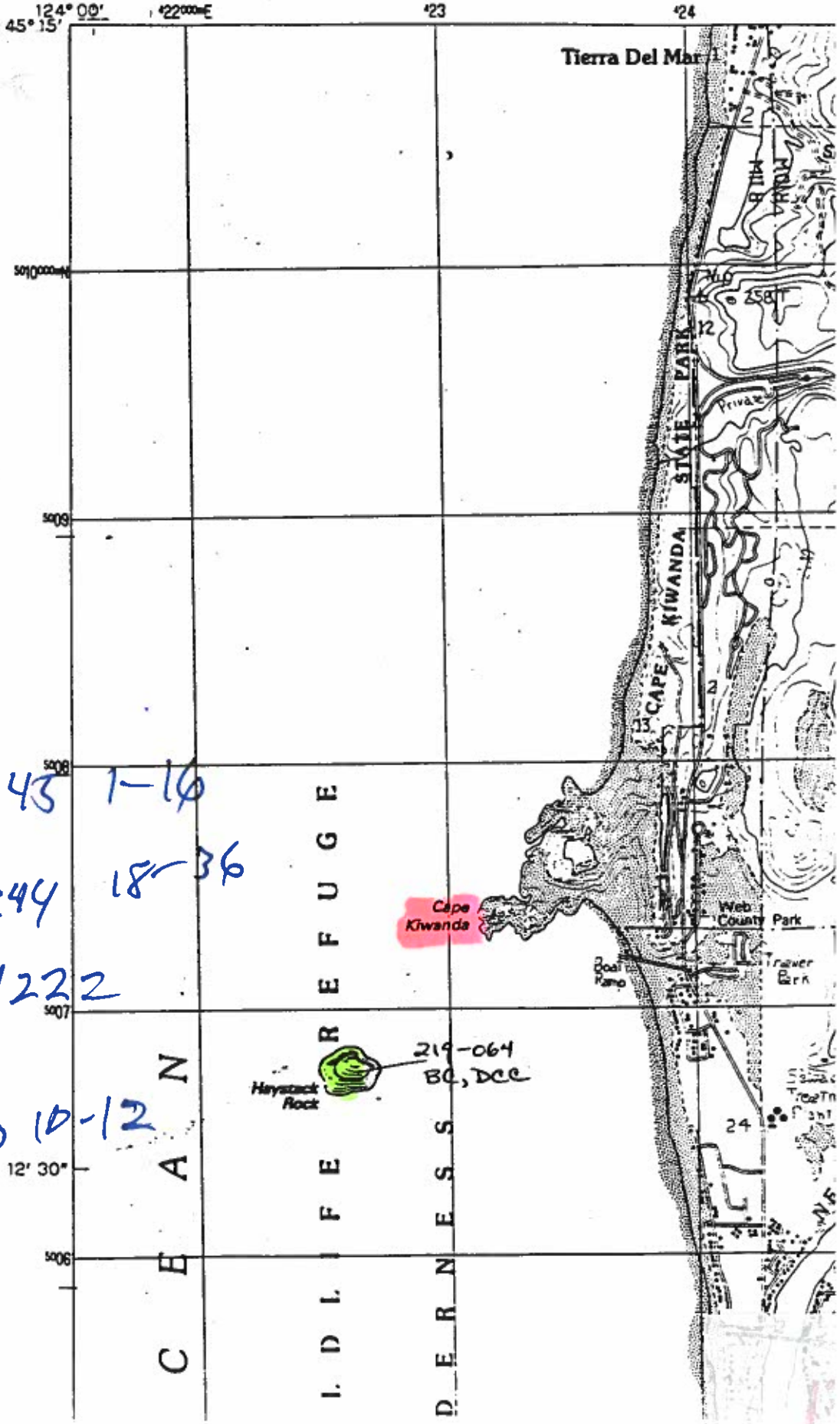


R43 1-16

R44 18-36

1222

CKL

NW 10-12

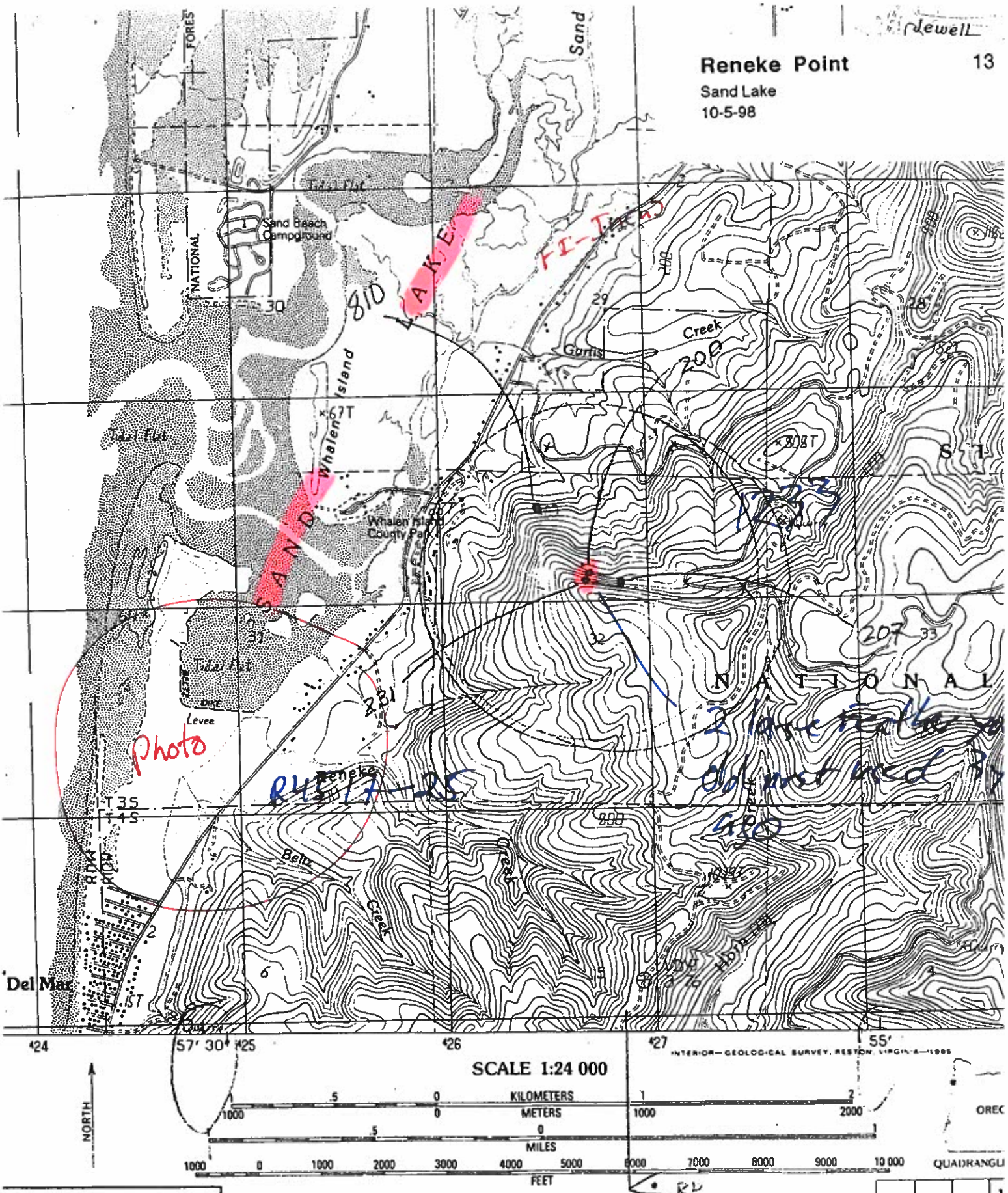


**PROVISIONAL MAP**
...ed from original
...nuscript drawings. Infor-
...tion shown as of date of
...otography. 1

CONTOUR INTERVAL 40 FEET
SUPPLEMENTARY CONTOUR INTERVAL 20 FEET

To convert meters to feet multiply by 3.2808
To convert feet to meters multiply by 0.3048

SHORELINE SHOWN REPRESENTS THE APPROXIMATE LINE OF MEAN HIGH WATER
THE MEAN RANGE OF TIDE IS APPROXIMATELY 6 FEET

THIS MAP COMPLIES WITH NATIONAL MAP ACCURACY STANDARDS
FOR SALE BY U. S. GEOLOGICAL SURVEY, DENVER, COLORADO 80225, OR RESTON, VIRGINIA 220...

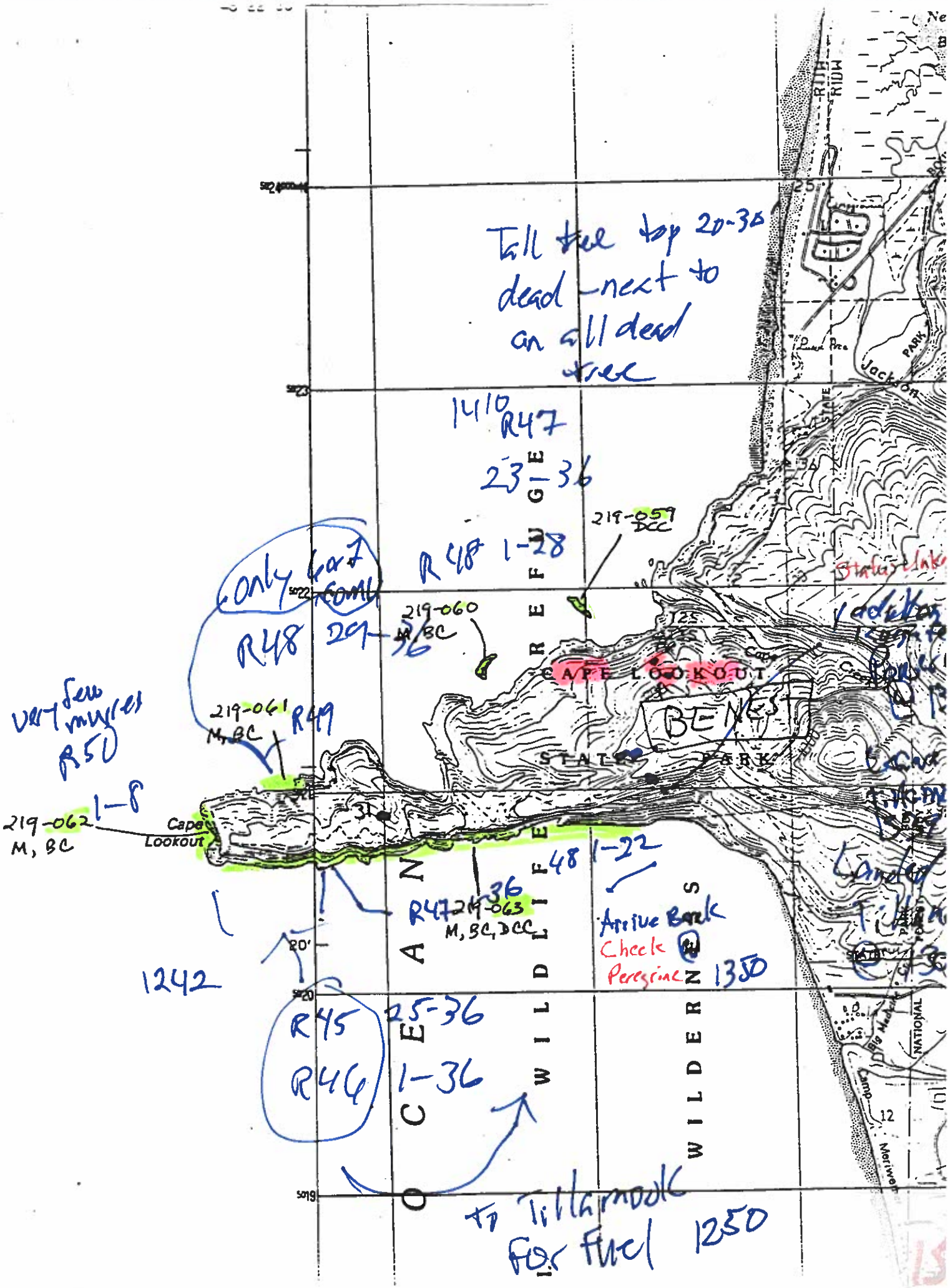

Tall tree top 20-30
dead - next to
an all dead
tree
1410 R47
23-36
219-059 DCC
R48 1-28
only 6 or 7 COML
R48 29-36
219-060 M, BC
very few murres
R50
219-061 M, BC
R49
219-062 M, BC
1-8
Cape Lookout
CAPE LOOKOUT
STATE PARK
BENEST
R47 219-063 M, BC, DCC
48 1-22
Arrive Bank
Check
Peregrine
1350
1242
R45 25-36
R46 1-36
To Tillamook
For Fuel 1250
OCEAN
WILDLIFE REFUGE
WILDERNESS
Jackson
PARK
NATIONAL
Camp
Meriwe

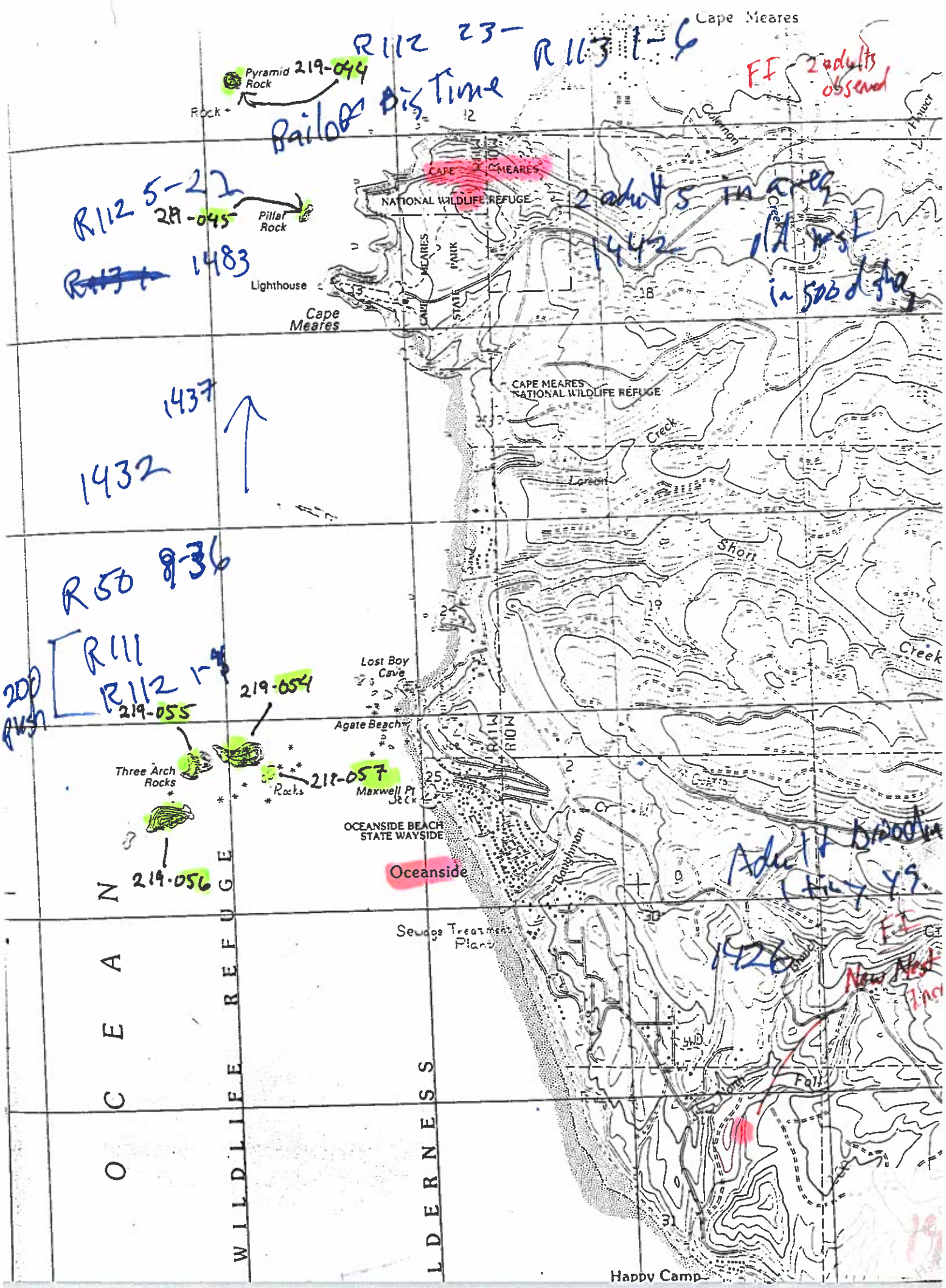

Cape Meares
R112 23-
R113 1-6
Pyramid Rock
219-044
Bailoff Big Time
FI 2 adults observed
Rock
CAPE MEARES
NATIONAL WILDLIFE REFUGE
R112 5-22
219-045
Pillar Rock
2 adults in area
1442
old nest in 500 d shag
1483
Lighthouse
Cape Meares
CAPE MEARES STATE PARK
CAPE MEARES NATIONAL WILDLIFE REFUGE
1437
1432
Creek
Short
Creek
R50 8-36
R111
R112 1-4
200 push
219-055
219-054
Lost Boy Cave
Agate Beach
Three Arch Rocks
Rocks
218-057
Maxwell Pt
OCEANSIDE BEACH STATE WAYSIDE
Oceanside
219-056
Adult brooding (tiny YS.
Sewage Treatment Plant
1426
FI
New Nest
OCEAN
WILDLIFE REFUGE
LDERNESS
Happy Camp

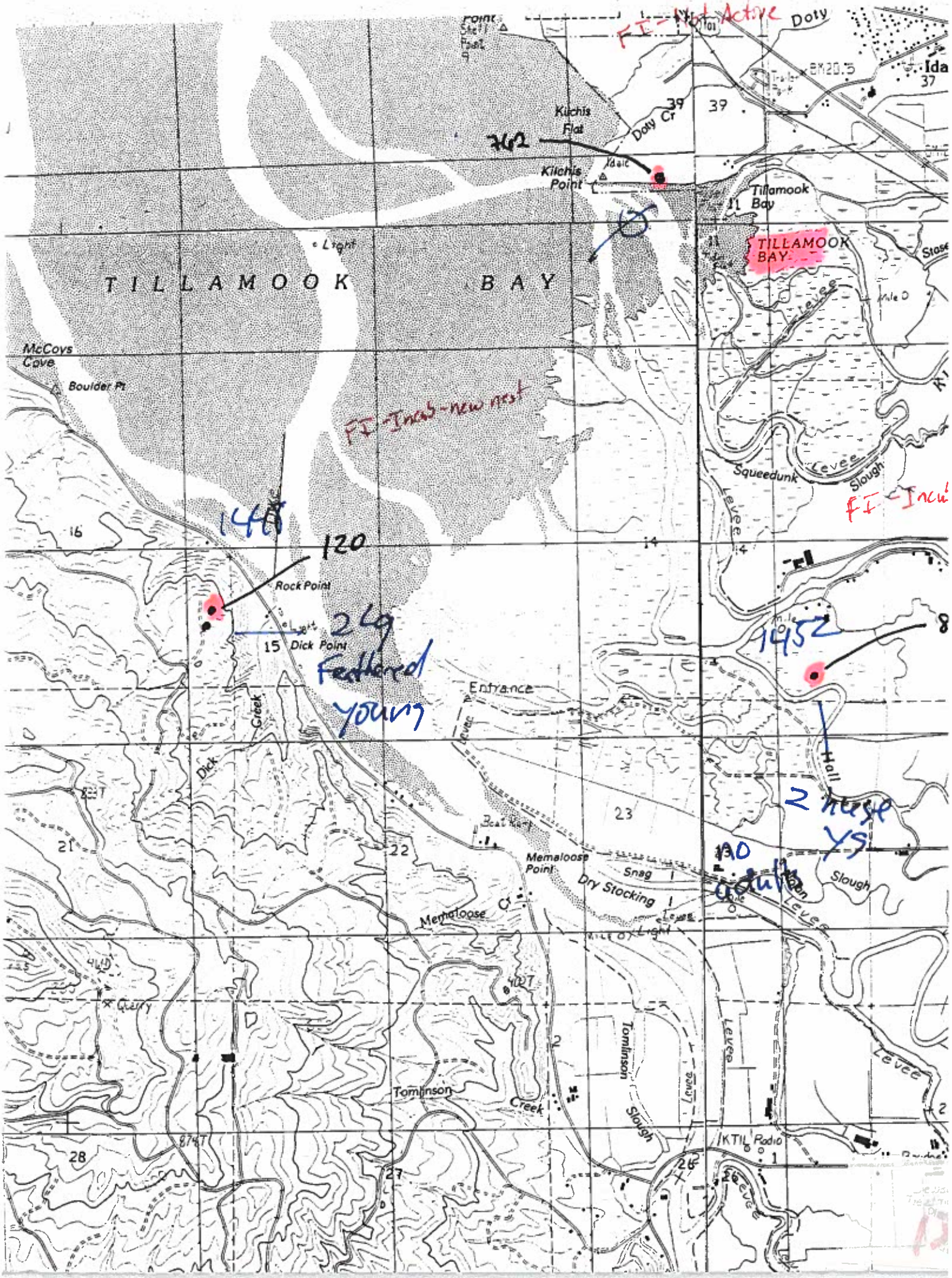
FI - Not Active
Doty
Ida
Kuchis Flat
Doty Cr
762
Kuchis Point
Tillamook Bay
TILLAMOOK BAY
TILLAMOOK BAY
Light
McCoys Cove
Boulder Pt
FI - Incub - new nest
Squeedunk
Levee
Slough
FI - Incu
148
120
Rock Point
249
Dick Point
Feathered young
1452
Entrance
Dick Creek
Hall
2 huge YS
Boat Ramp
Memaloose Point
Snag
Dry Stocking
130
adults
Slough
Memaloose
Tomlinson
Tomlinson Creek
Tomlinson Slough
Levee
KTIL Radio

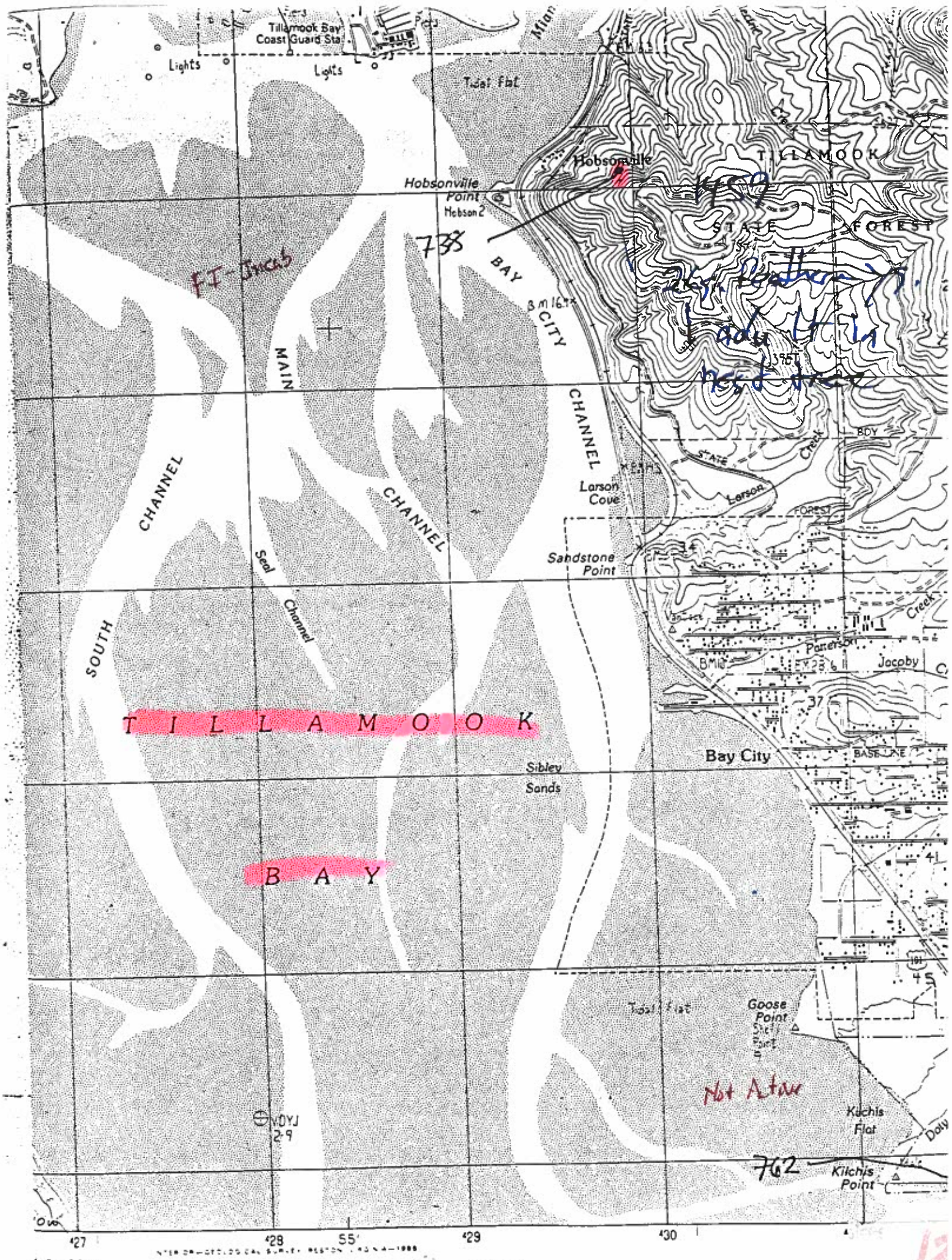

Tillamook Bay Coast Guard Sta
Lights
Lights
Tidal Flat
Hobsonville
Hobsonville Point
Hobson 2
TILLAMOOK
STATE FOREST
1459
738
FI-Incab
BAY CITY
BM 16
MAIN CHANNEL
CHANNEL
CHANNEL
Larson Cove
Larson Creek
Sandstone Point
Seal Channel
SOUTH
TILLAMOOK
BAY
Sibley Sands
Bay City
Patterson
Jacoby
Goose Point
Tidal Flat
Not Active
Kuchis Flat
Kilchis Point
762
Doty
427
428
55
429
430
1:24 000

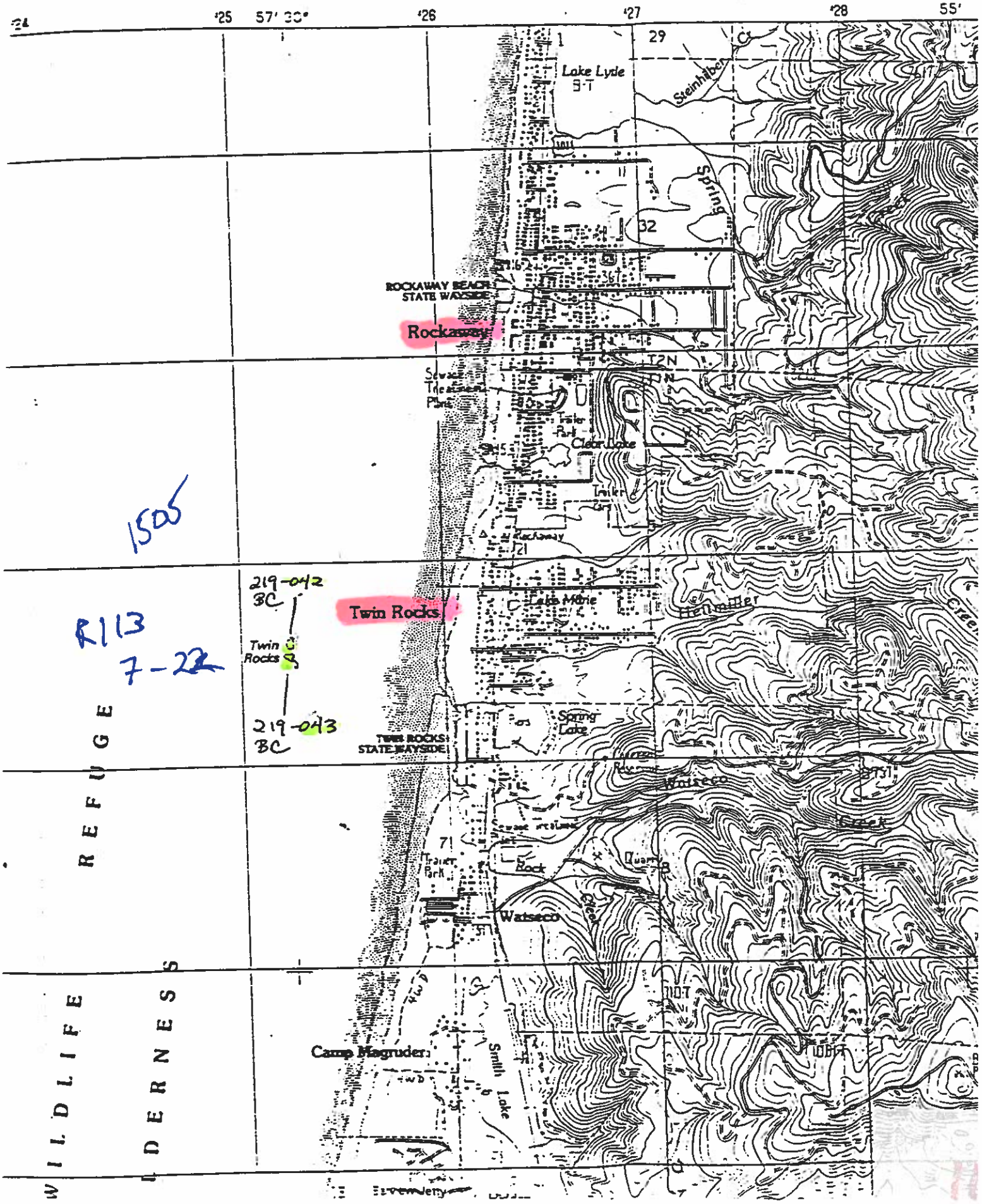

'24
'25
57' 30"
'26
'27
'28
55'
29
Lake Lyde
Steinhiber
Spring
32
ROCKAWAY BEACH STATE WAYSIDE
Rockaway
T2N
Sewage Treatment Plant
Trailer Park
Clear Lake
Trailer Park
Rockaway
1505
219-042 BC
Twin Rocks
Lake Marie
Hellmiller
R113
7-22
Twin Rocks
219-043 BC
Spring Lake
TWIN ROCKS STATE WAYSIDE
Watseco
Creek
Trailer Park
Rock
Quarry
Watseco
Camp Magruder
Smith Lake
REFUGE
WILDLIFE
LDERNESS

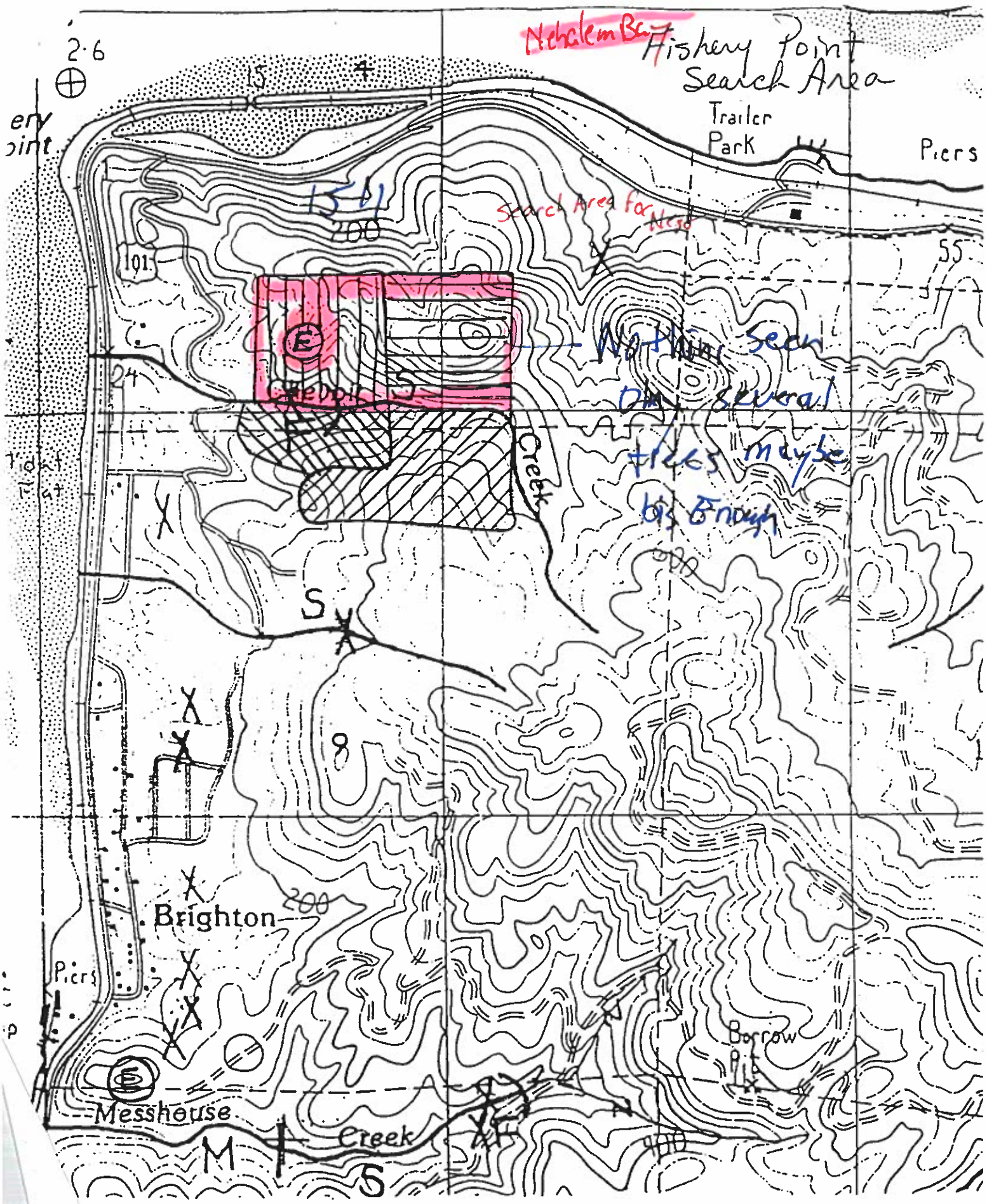


RECENT CLEARCUT
ACTIVE CLEARCUT
PROPOSED CLEARCUT
FUTURE CLEARCUT

SEC. 4 & 9, T2N, R10W
(E) EAGLE SITINGS

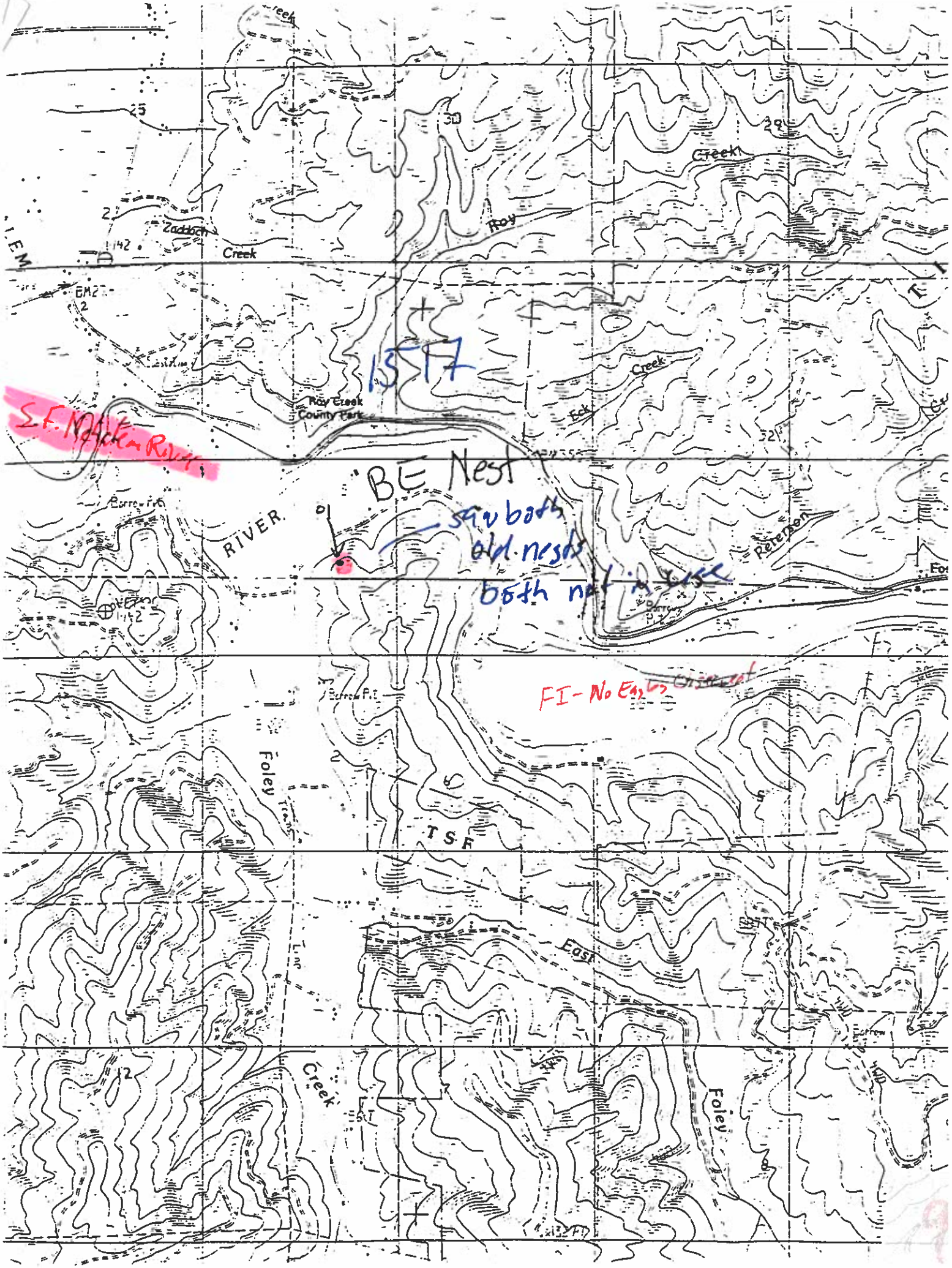

Creek
Zaddach
Creek
Roy
Creek
Roy Creek
County Park
Eck
Creek
S.F. Mackenzie River
BE Nest
saw both
old nests
both not in use
RIVER
Peterson
FI - No Eagles Observed
Foley
T S F
East
Creek
Foley

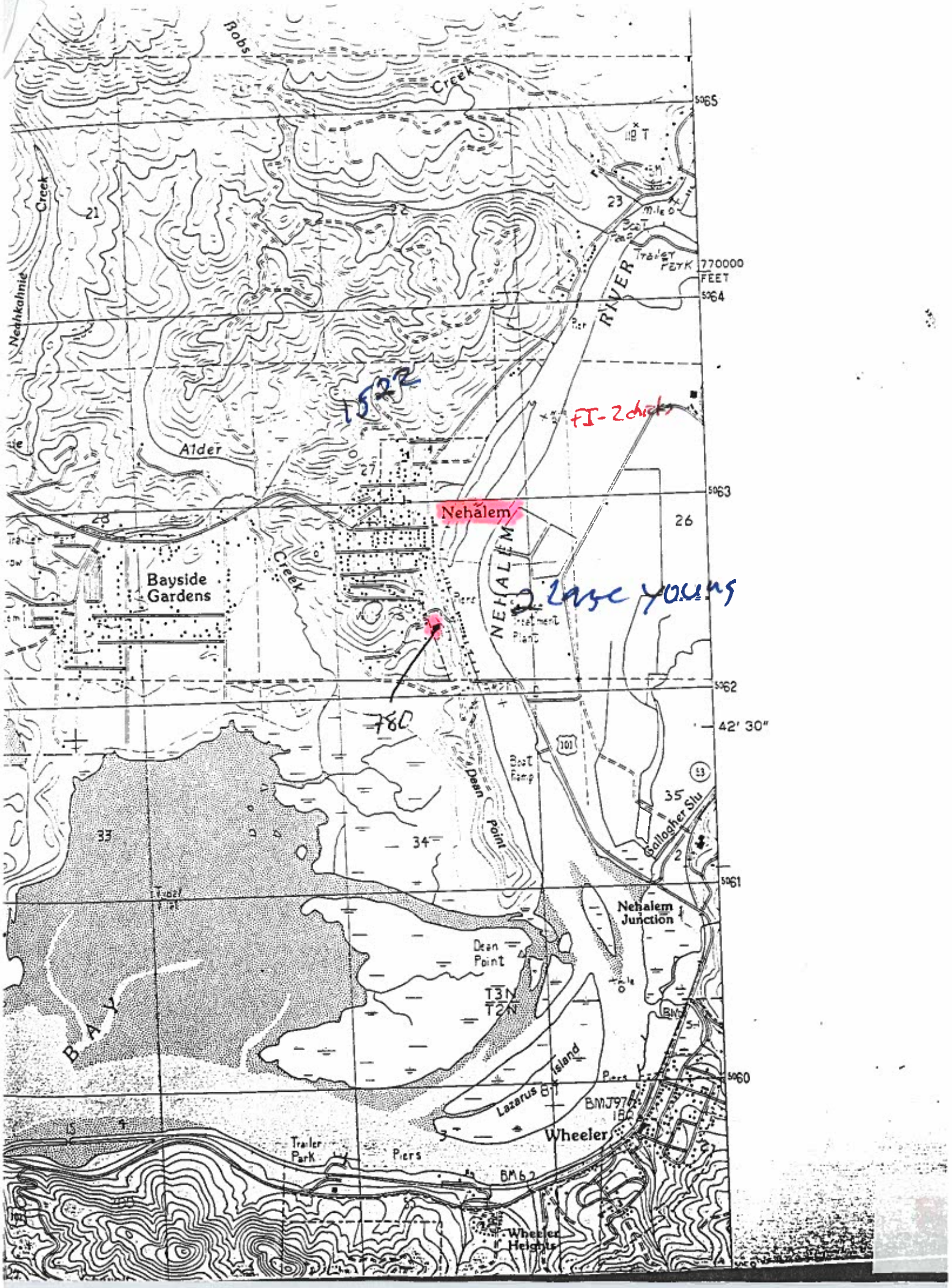

Bobs
Creek
Neahkahnie
Creek
21
22
23
Trailer Park
770000 FEET
5065
5064
RIVER
1522
FI-2 chicks
Alder
27
28
Nehalem
5063
26
Bayside Gardens
Creek
NEHALEM
2 large youns
Treatment Plant
780
5062
42' 30"
101
Boat Ramp
Dean Point
53
35
Gallogher Slu
33
34
5061
Nehalem Junction
Dean Point
T3N
T2N
BAY
Lazarus Island
Piers
5060
BMJ97
Wheeler
Trailer Park
Piers
BM62
Wheeler Heights

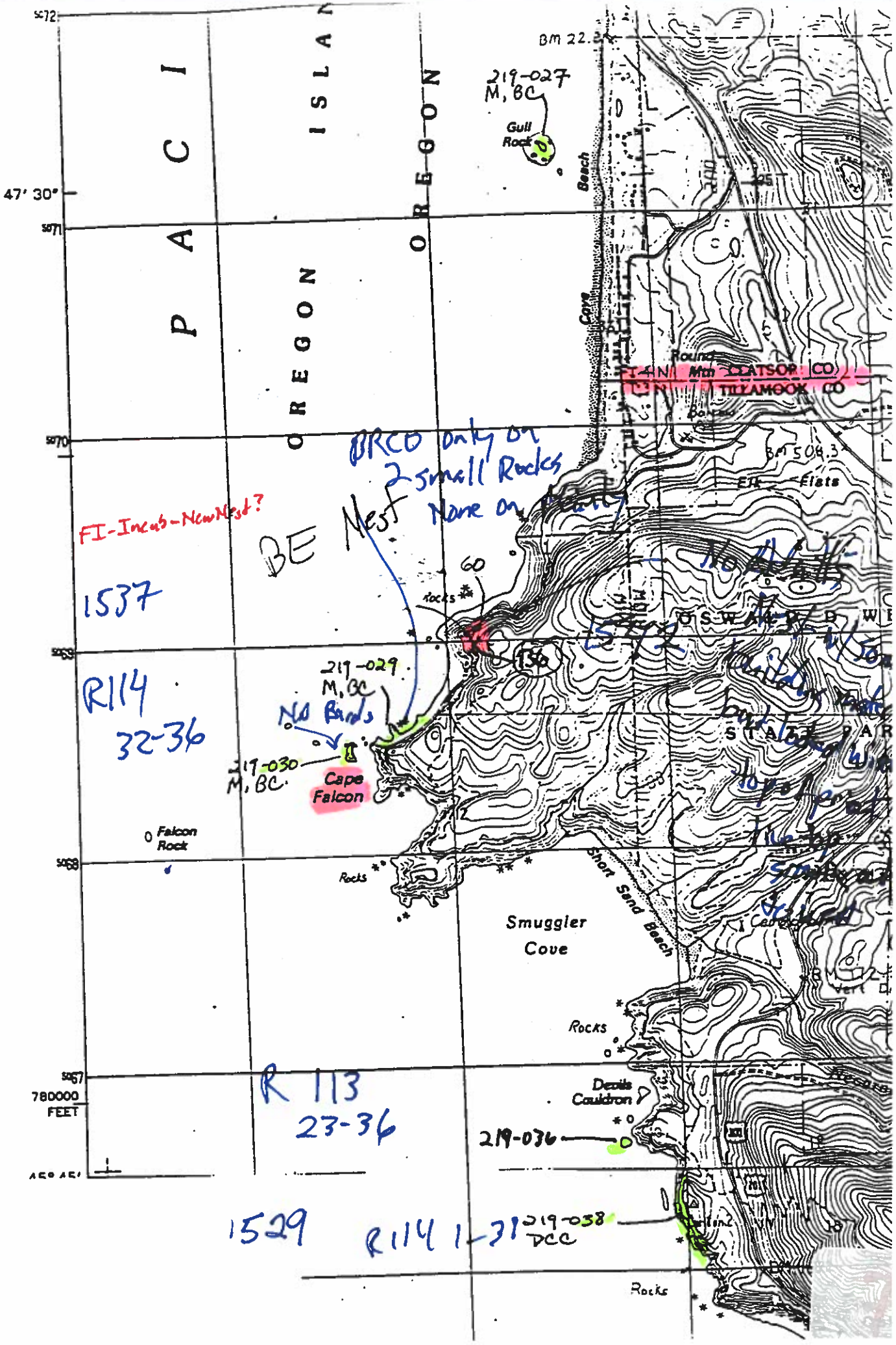

PACI
OREGON
ISLAN
OREGON
47' 30"
219-027
M, BC
Gull Rock
Beach
Cove
Round Mtn
CLATSOP CO
TILLAMOOK CO
BM 508.3
Elk Flats
BRCO only on 2 small Rocks
None on
FI-Incub-NewNest?
BE Nest
1537
60
Rocks
136
R114
32-36
219-029
M, BC
No Bands
219-030
M, BC
Cape Falcon
Falcon Rock
Rocks
Short Sand Beach
Smuggler Cove
Rocks
Devils Cauldron
R 113
23-36
219-036
780000 FEET
1529
R114 1-31
219-038
DCC
Rocks

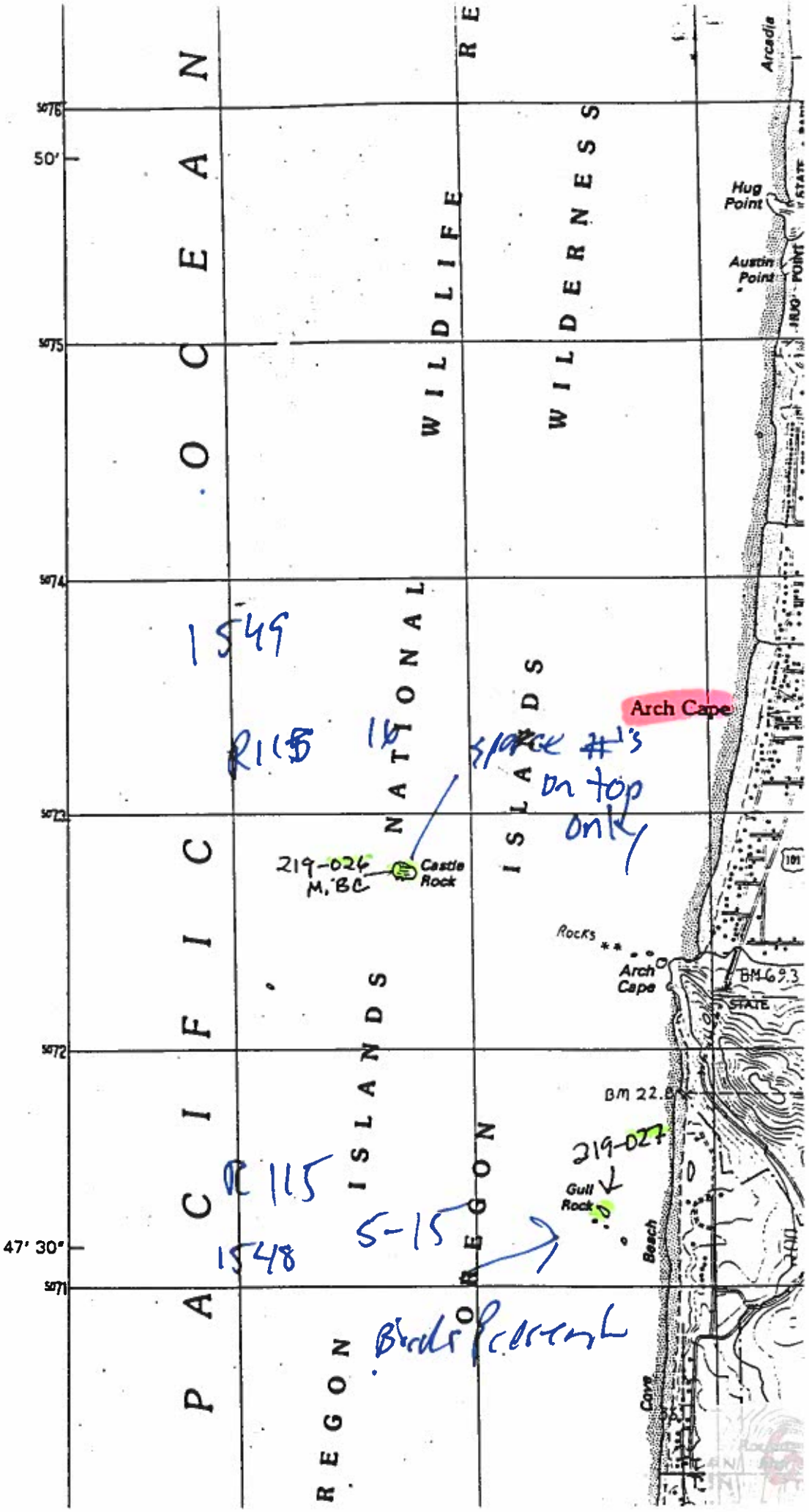

PACIFIC OCEAN
WILDLIFE RE
WILDERNESS
NATIONAL
ISLANDS
OREGON
REGON
ISLANDS
Arcadia
Hug Point
Austin Point
Arch Cape
Castle Rock
Rocks
Arch Cape
BM 69.3
STATE
BM 22.8
Gull Rock
Beach
Cove
50'
47' 30"
1549
R115
1548
5-15
219-026 M.BC
219-027
space #'s on top only
Birds Present

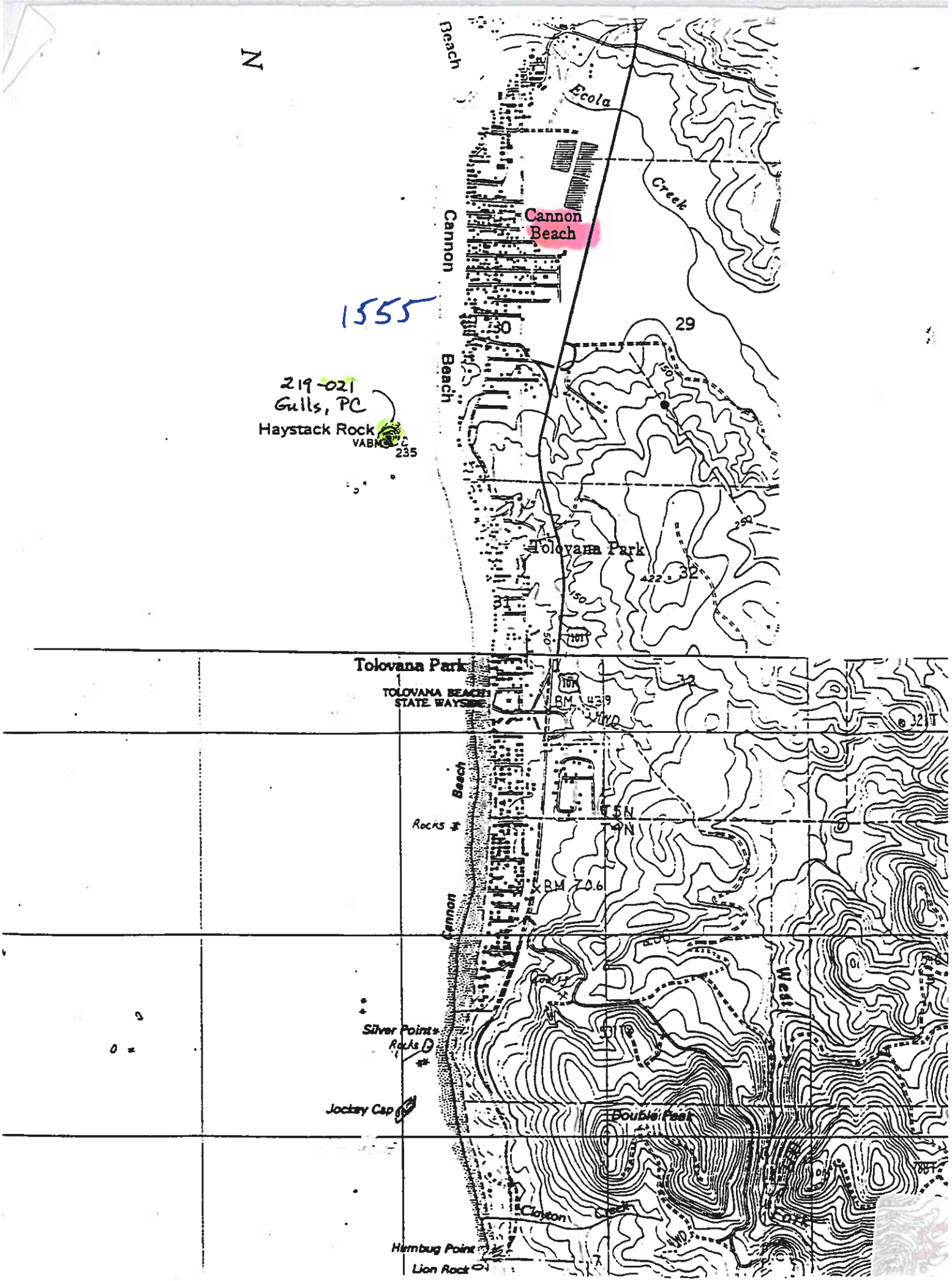
N
Beach
Ecola
Creek
Cannon
Cannon Beach
1555
30
29
219-021
Gulls, PC
Haystack Rock
VABM
235
Beach
Tolovana Park
32
31
Tolovana Park
TOLOVANA BEACH STATE WAYSIDE
BM 439
Beach
Rocks
BM 70.6
Cannon
Silver Point
Rocks
Jockey Cap
Double Peak
Clayton Creek
Hambug Point
Lion Rock

~~FILE COPY~~

Tillamook Rock Lighthouse
219-005

R118 1-

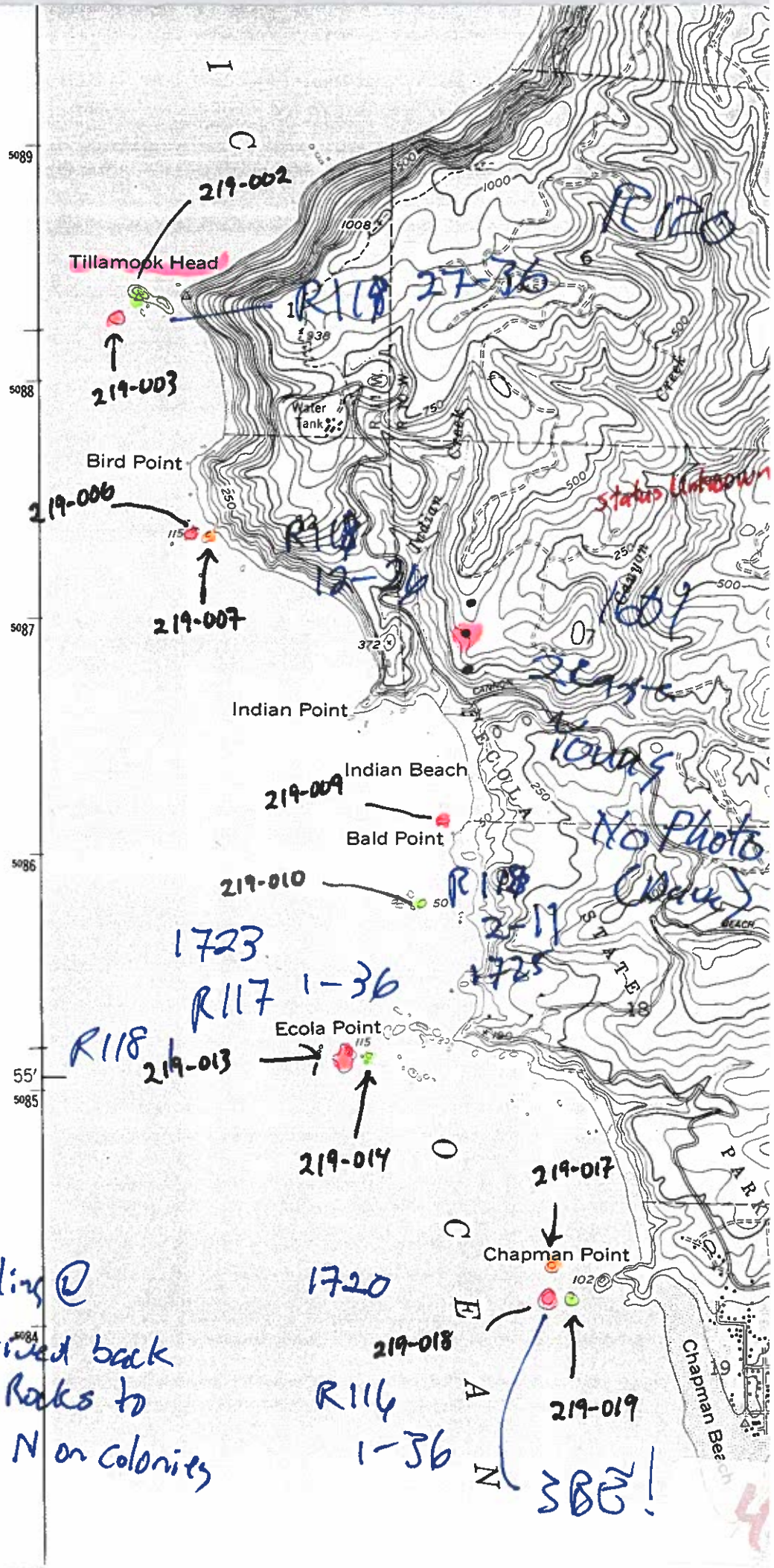


After Refueling @ Astoria arrived back at Bird Rocks to Continue N on Colonies

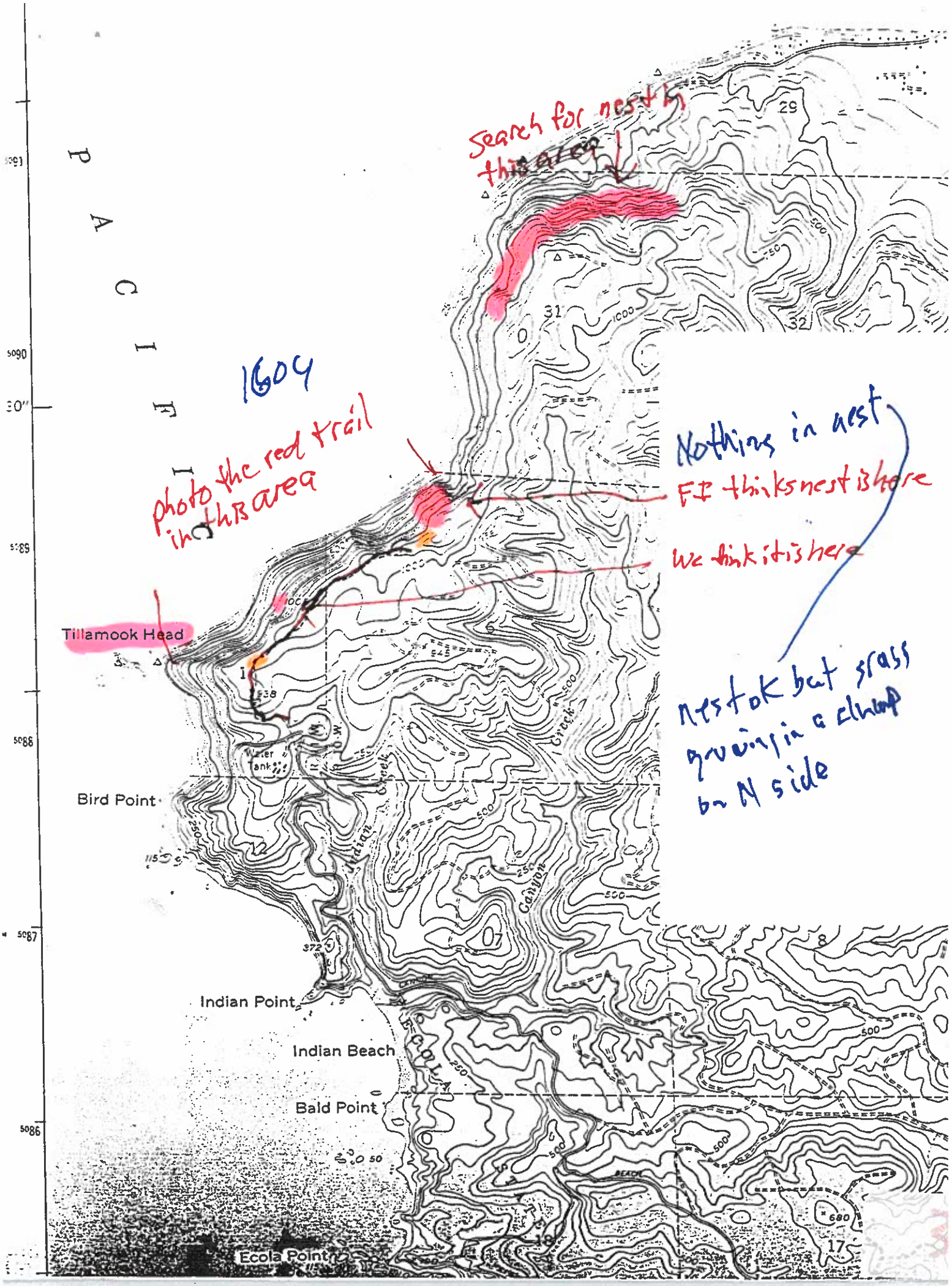
Search for nest in this area
1604
photo the red trail in this area
Nothing in nest
FI thinks nest is here
we think it is here
nest ok but grass growing in a clump on N side
Tillamook Head
Bird Point
Indian Point
Indian Beach
Bald Point
Ecola Point
Indian Creek
Canyon Creek
Water Tank
PACIFIC

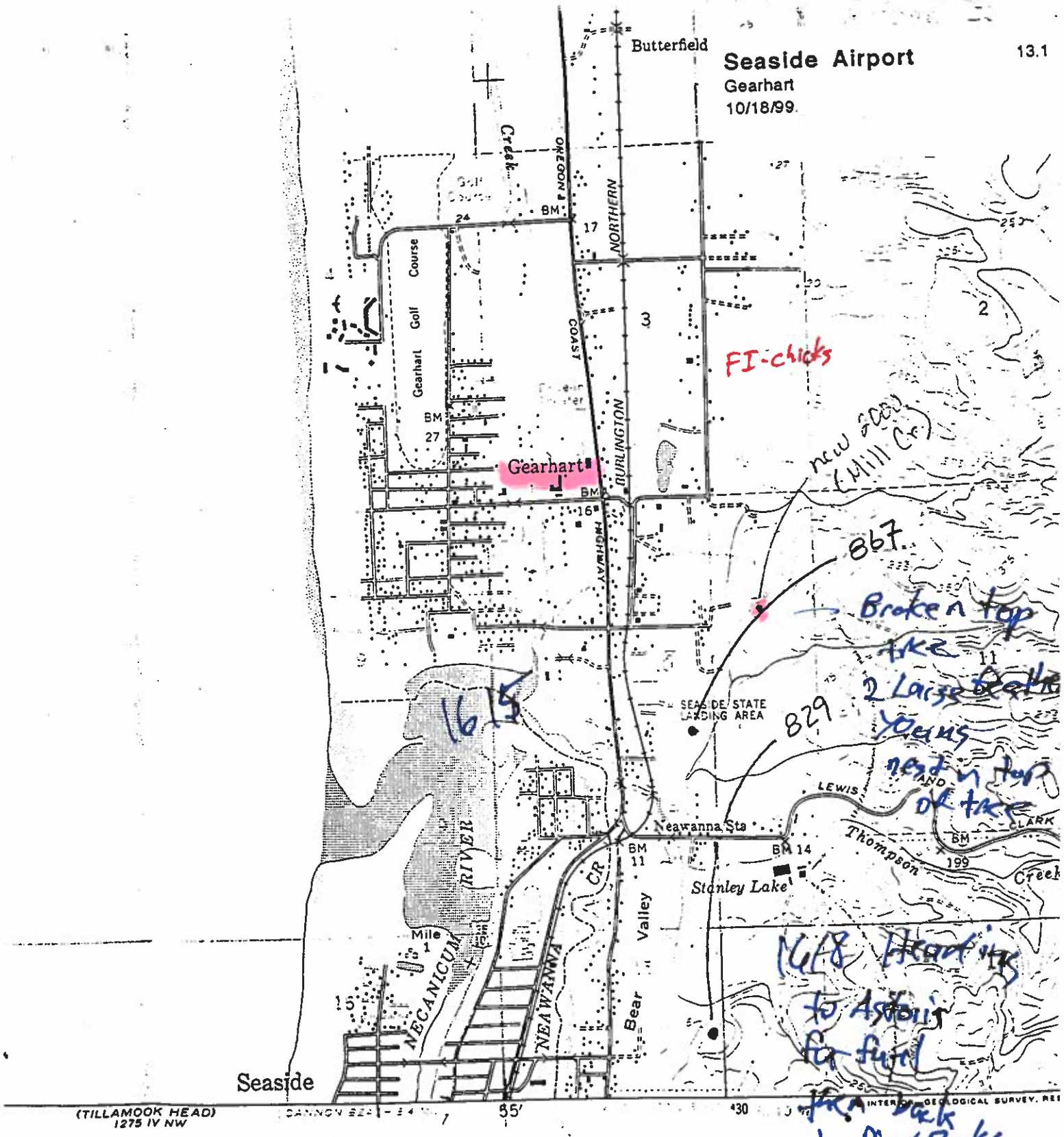


SCALE 1:24 000

0 1 MILE

1000 2000 3000 4000 5000 6000 7000 FEET

5 0 1 KILOMETRE

CONTOUR INTERVAL 50 FEET

-HED LINES REPRESENT HALF-INTERVAL CONTOURS

'IONAL GEODETIC VERTICAL DATUM OF 1929

-HOWN REPRESENTS THE APPROXIMATE LINE OF MEAN HIGH WATER

-E AVERAGE RANGE OF TIDE IS APPROXIMATELY 8 FEET

OMPLIES WITH NATIONAL MAP ACCURACY STANDARDS

CAL SURVEY, DENVER, COLORADO 80225, OR RESTON, VIRGINIA 22092

G TOPOGRAPHIC MAPS AND SYMBOLS IS AVAILABLE ON REQUEST

OREGON

QUADRANGLE LOCATION

ROAD CLASSIFICATI

Heavy-duty

Medium-duty

U. S. Route

GEA

2

Roy Lowe

Clear ~~Atk~~ 15

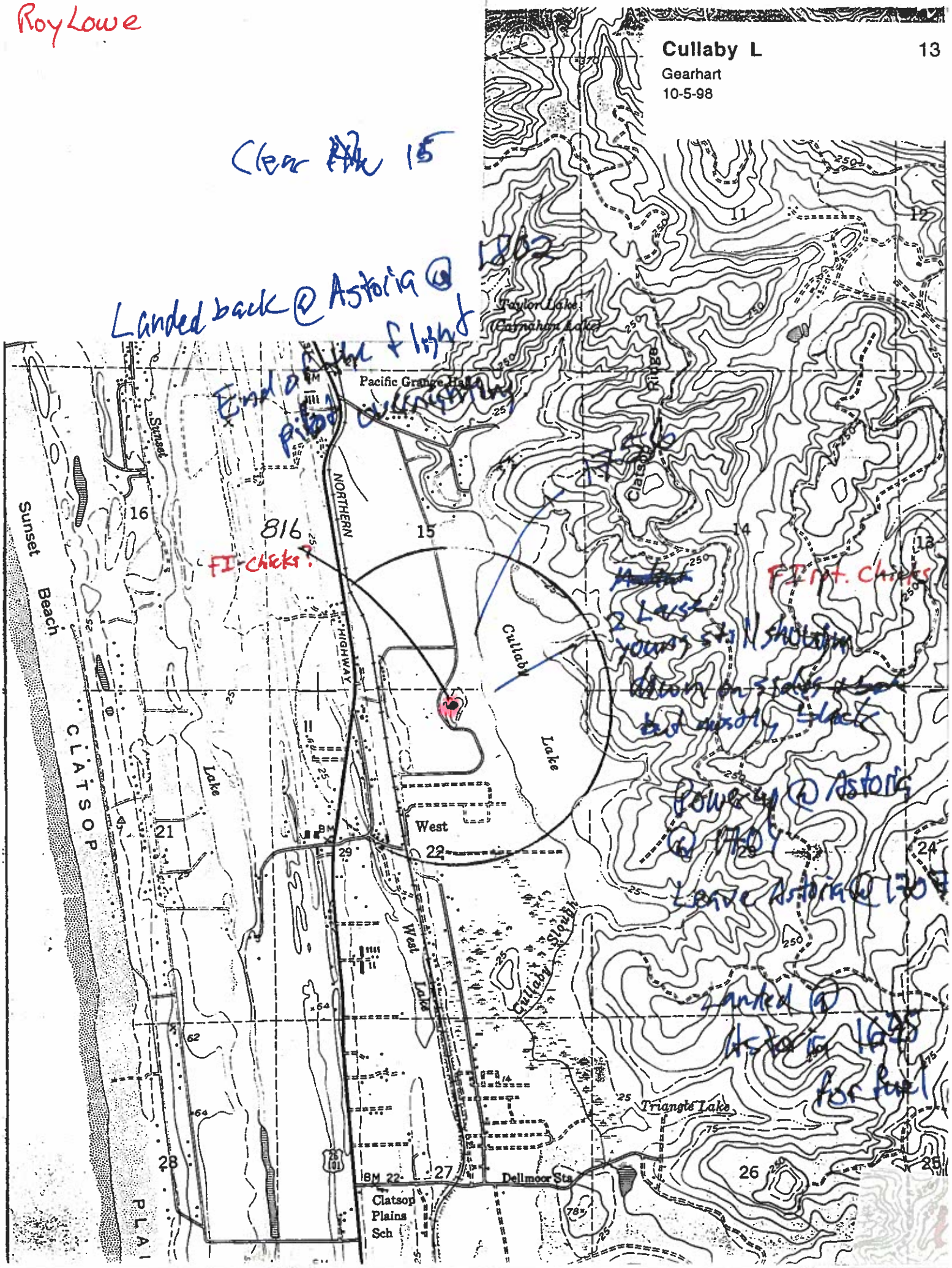


Landed back @ Astoria @ 1802

End of the flight pilot [illegible]

816

FI-chicks?

FI rot. chicks

2 Large young still showing down on sides & back but mostly black

Power up @ Astoria @ 1707

Leave Astoria @ 1707

Landed @ Astoria 1695 for fuel