Dave Pitkin
6/15/00 6

SOUTH COAST

ROCK DP1
36, 37

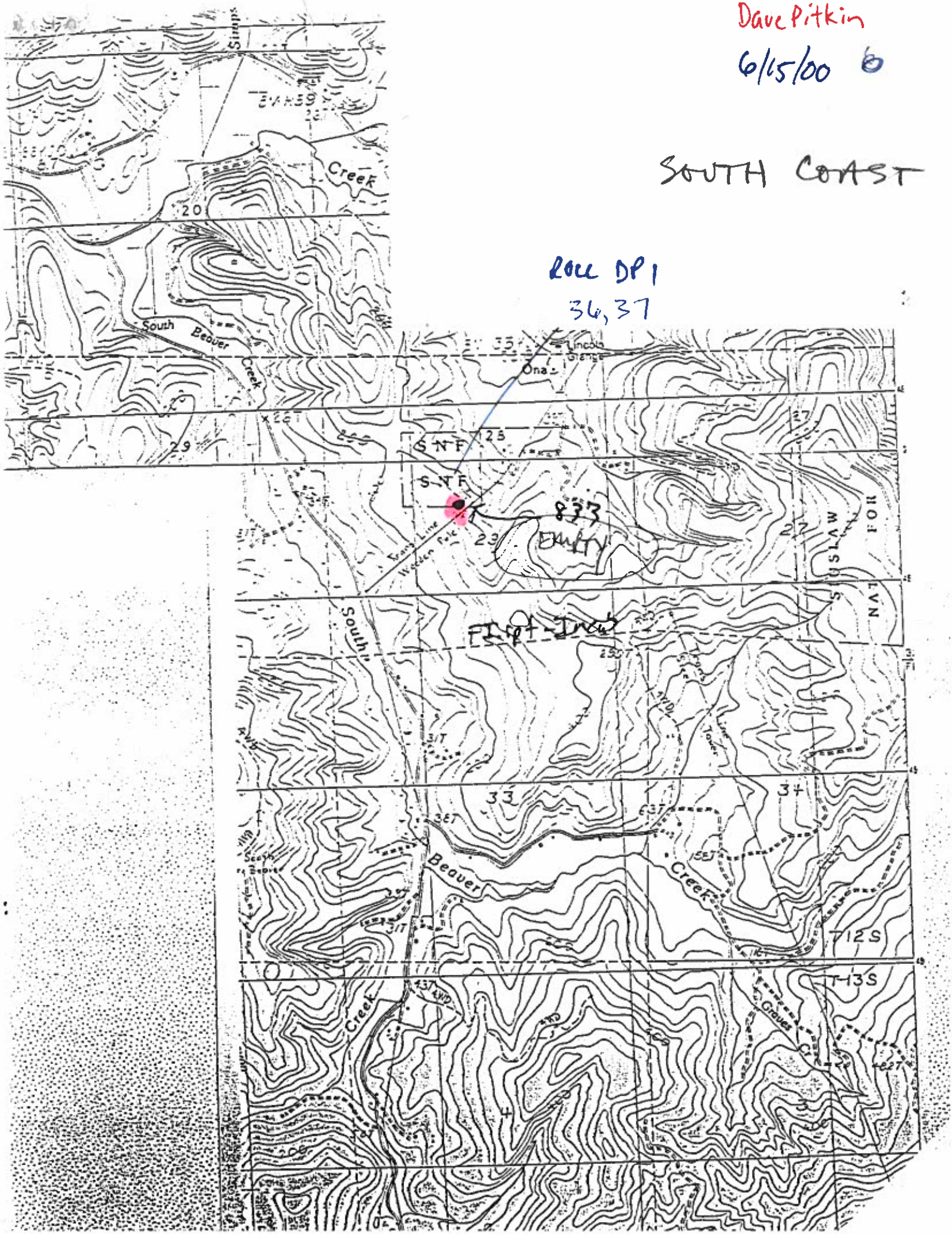

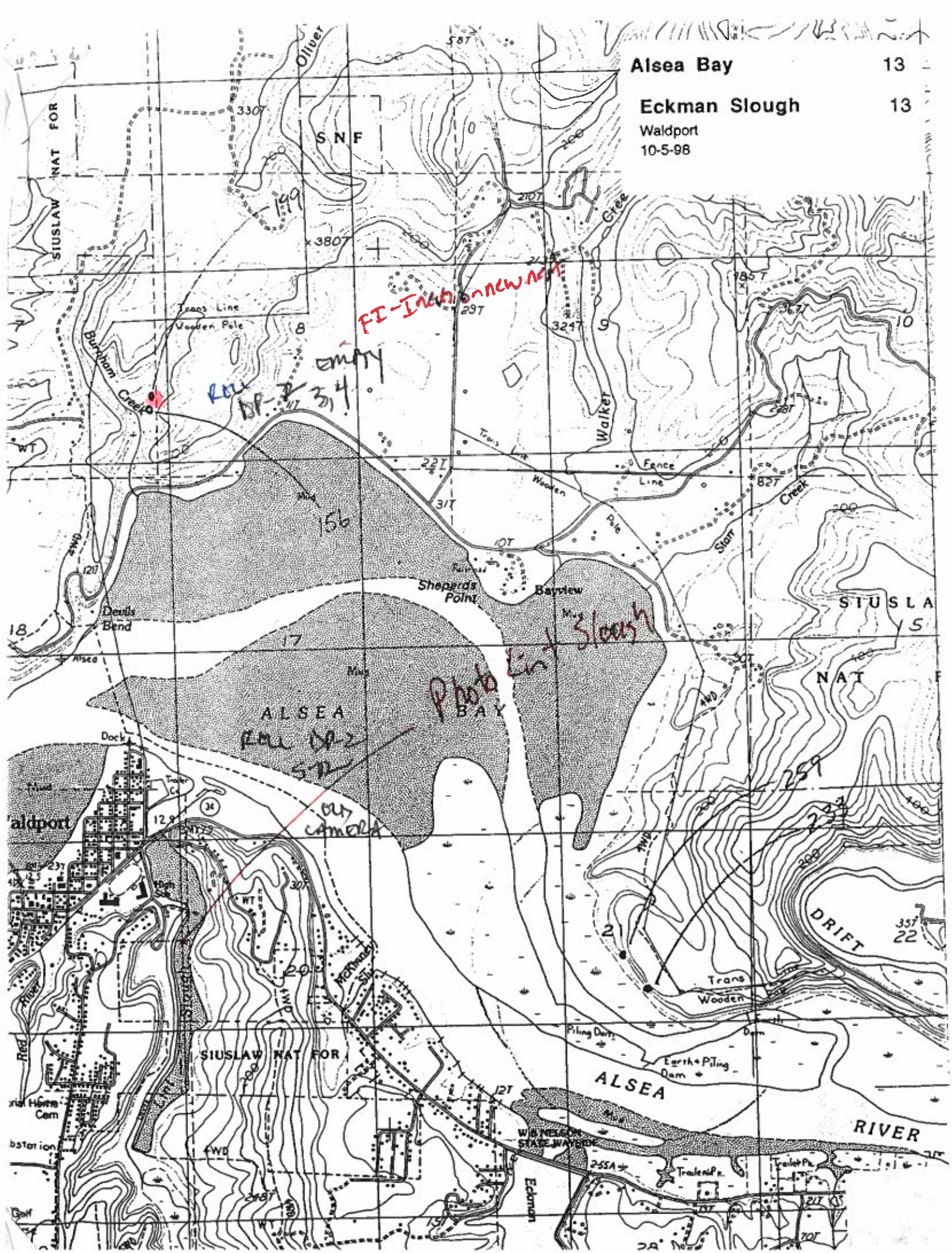
Alsea Bay 13
Eckman Slough 13
Waldport
10-5-98
SIUSLAW NAT FOR
S N F
Oliver
Trans Line
Wooden Pole
Burnham Creek
Walker
Fence Line
Starr Creek
Shepards Point
Bayview
Devils Bend
ALSEA BAY
Waldport
Dock
Trailer Ck
SIUSLAW NAT FOR
ALSEA RIVER
DRIFT
Trans
Wooden
Piling Dam
Earth + Piling Dam
W B NELSON STATE WAYSIDE
Eckman
Trailer Pk.
Red River
Cem
FI-Inch on new map
EMPTY
ROLL DP-2 3,4
Photo Lint Slough
ROLL DP-2 5-12
OLD CAMERA
199
156
259
233

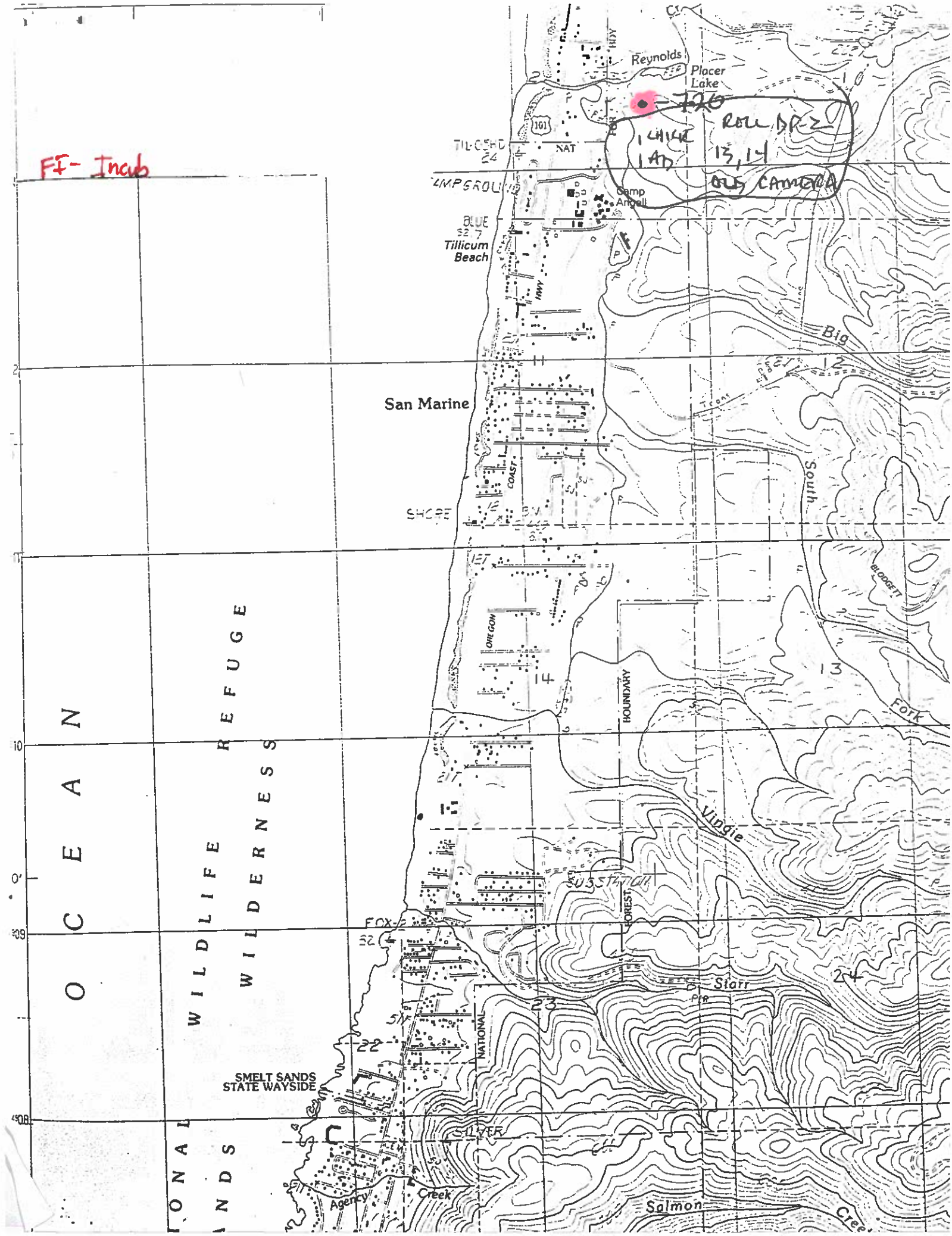
FI- Incub
720
ROLL DP-2
1 CHICK
1 AD
13, 14
OLD CAMERA
Reynolds
Placer Lake
101
NAT
Camp Angell
Tillicum Beach
San Marine
COAST
SHORE
OREGON
BOUNDARY
Big
South
Fork
BLODGETT
Vingie
SUBSTATION
FOREST
Starr
NATIONAL
SMELT SANDS STATE WAYSIDE
SILVER
Agency
Creek
Salmon
OCEAN
WILDLIFE REFUGE
WILDERNESS
11
12
13
14
22
23
24

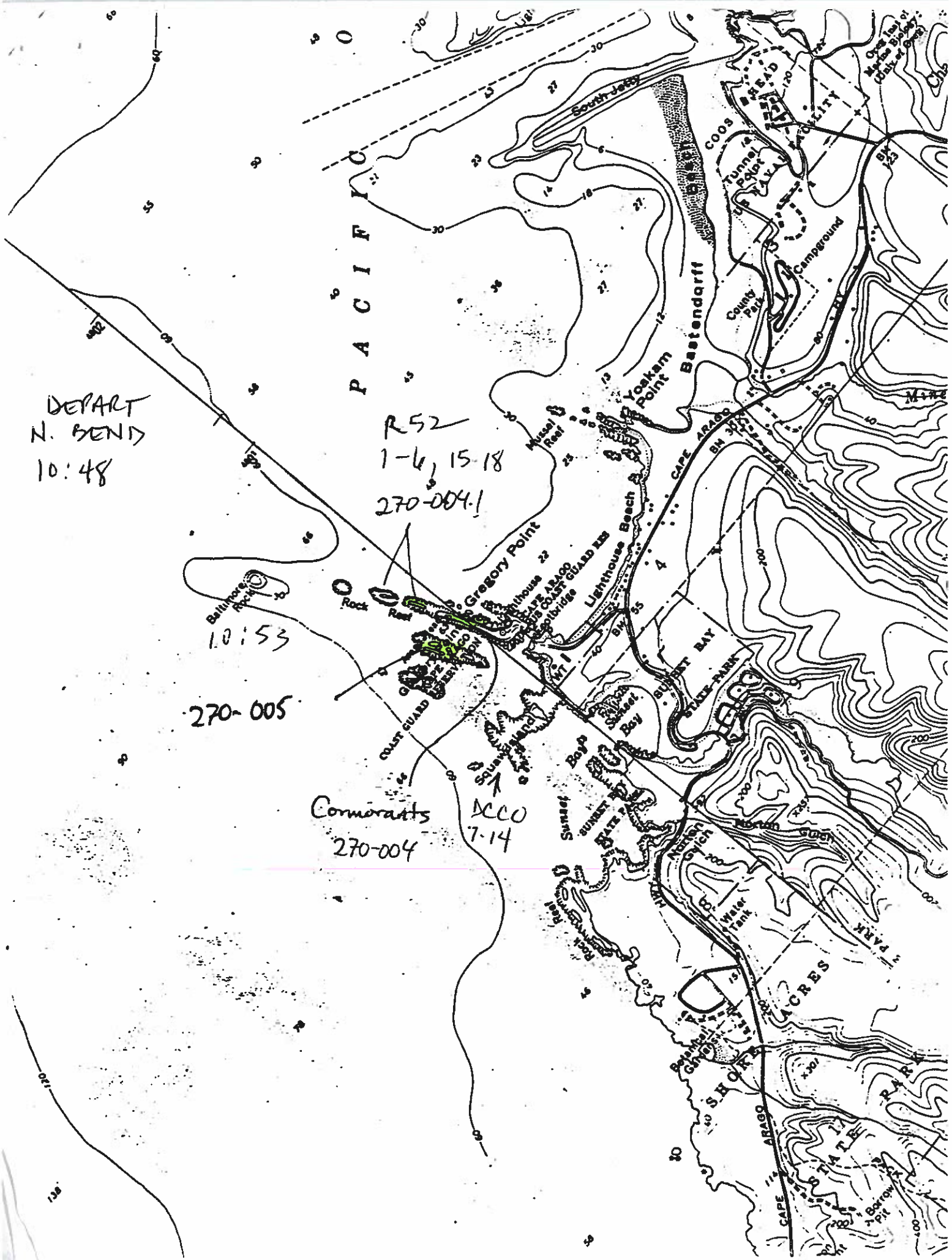
DEPART
N. BEND
10:48
R52
1-6, 15-18
270-004.1
10:53
270-005
Cormorants
270-004
DCCO
7-14
PACIFIC
South Jetty
Bastendorff Beach
Yoakam Point
Gregory Point
Lighthouse Beach
Rock Reef
Baltimore Rock
Mussel Reef
Squawfisland
Sunset Bay
Sunset Bay State Park
Norton Gulch
Water Tank
Botanical Gardens
Borrow Pit
Campground
County Park
Tunnel Point
Coos Head
Cape Arago
Shore Acres State Park

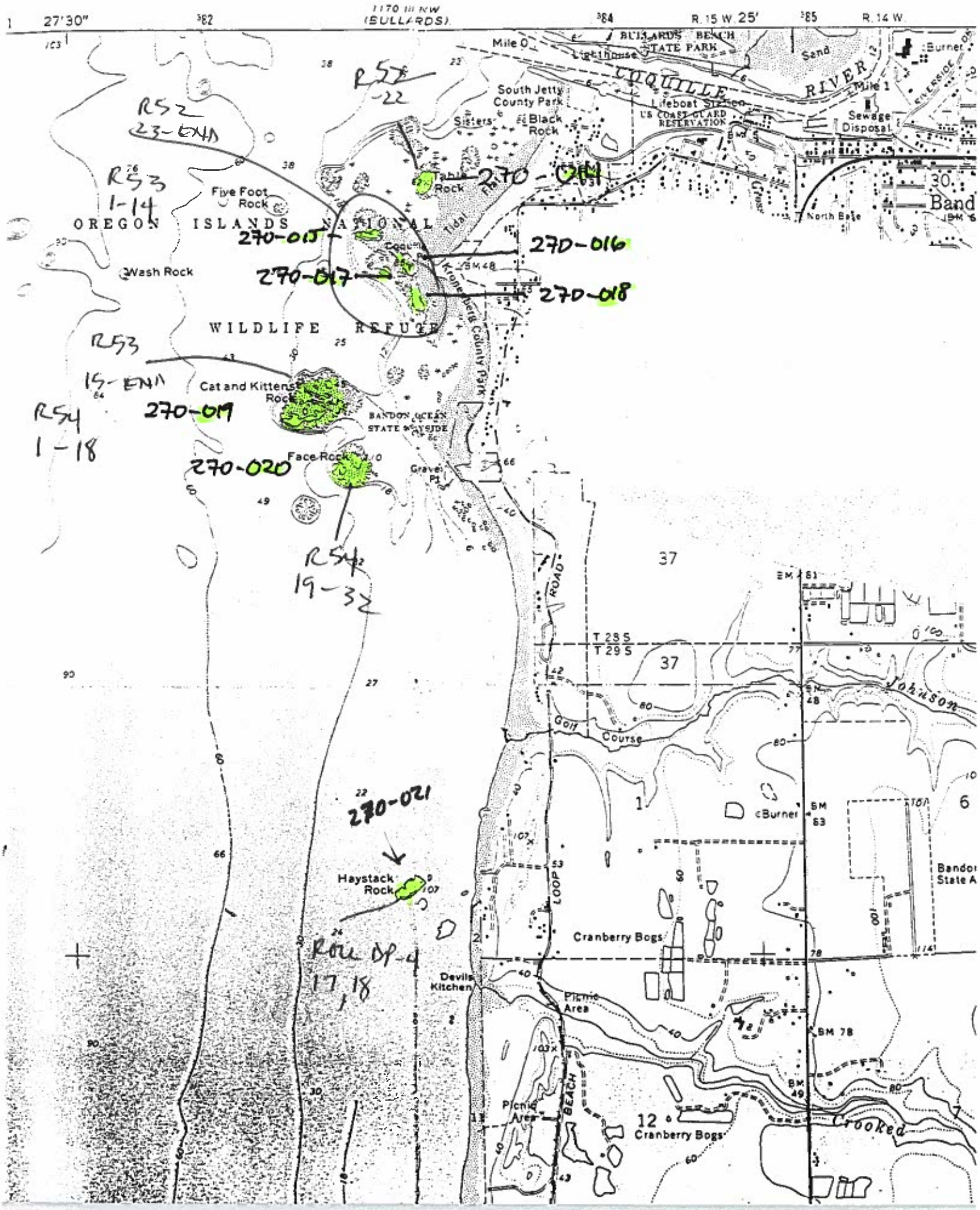

27'30"
1170 III NW (BULLARDS)
R. 15 W. 25'
R. 14 W.
BULLARDS BEACH STATE PARK
Mile 0
Lighthouse
COQUILLE RIVER
Sand
Mile 1
Burner
South Jetty County Park
Sisters
Black Rock
Lifeboat Station
US COAST GUARD RESERVATION
Sewage Disposal
Table Rock
Five Foot Rock
OREGON ISLANDS NATIONAL
WILDLIFE REFUGE
Wash Rock
Cat and Kittens Rock
BANDON OCEAN STATE WAYSIDE
Face Rock
Gravel Pt
Kronenberg County Park
North Base
Band
R52 23-END
R53 1-14
R53 15-END
R54 1-18
R54 19-32
R52 -22
270-014
270-015
270-016
270-017
270-018
270-019
270-020
270-021
Haystack Rock
Roll DP-4 17,18
T 28 S
T 29 S
Golf Course
Johnson
Burner
Bandon State A
Cranberry Bogs
Devils Kitchen
Picnic Area
Picnic Area
Cranberry Bogs
Crooked
LOOP
BEACH
ROAD

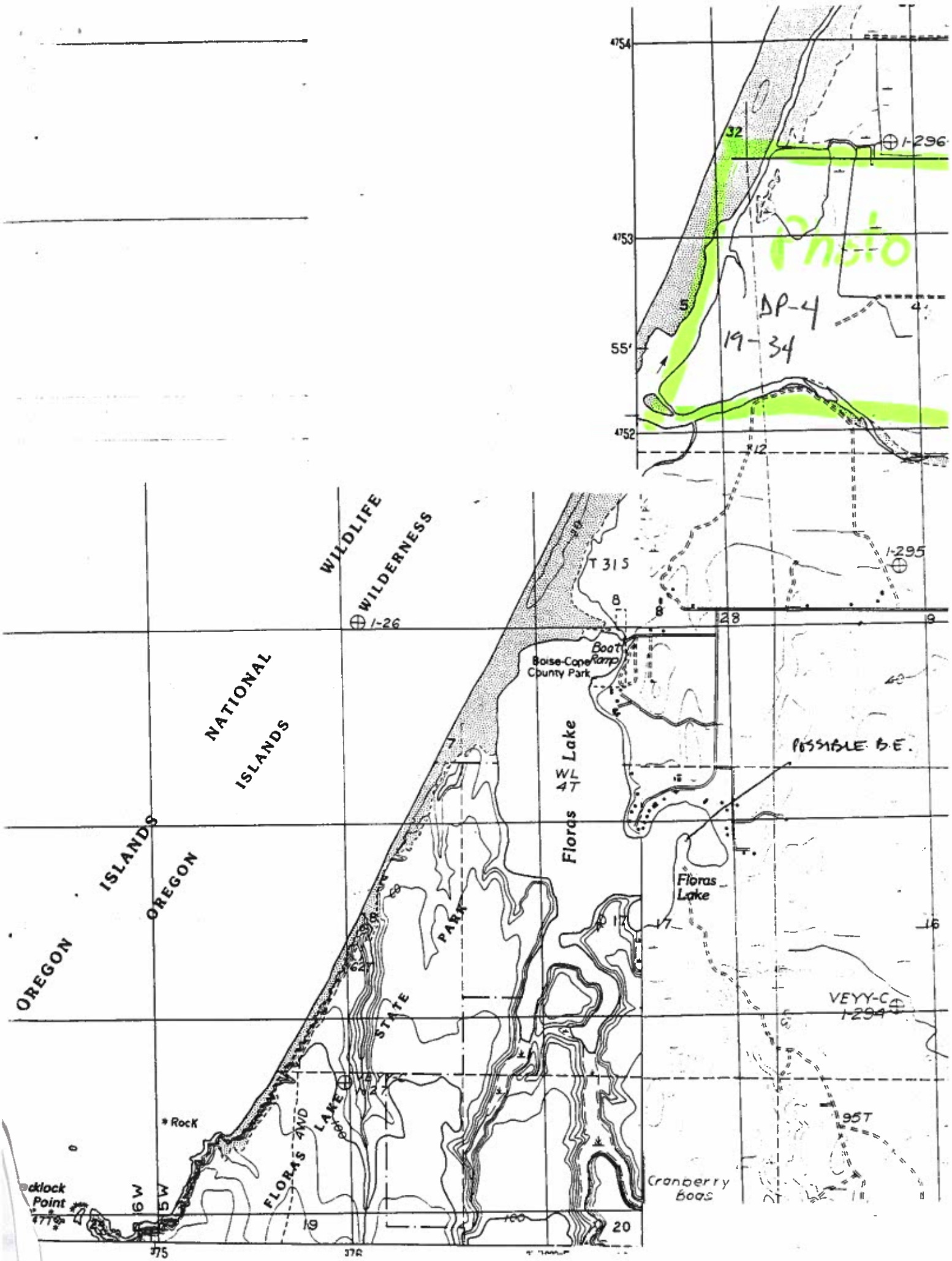

4754
4753
4752
32
5
1-296
Photo
DP-4
19-34
12
1-295
T 31 S
8
28
9
1-26
Boat Ramp
Boise-Cape County Park
WILDLIFE
WILDERNESS
NATIONAL
ISLANDS
OREGON
ISLANDS
OREGON
Floras Lake
WL 4T
POSSIBLE B.E.
Floras Lake
17
16
PARK
STATE
VEYY-C
1-294
95T
FLORAS LAKE
4WD
Rock
Cranberry Boas
19
20
6W
5W

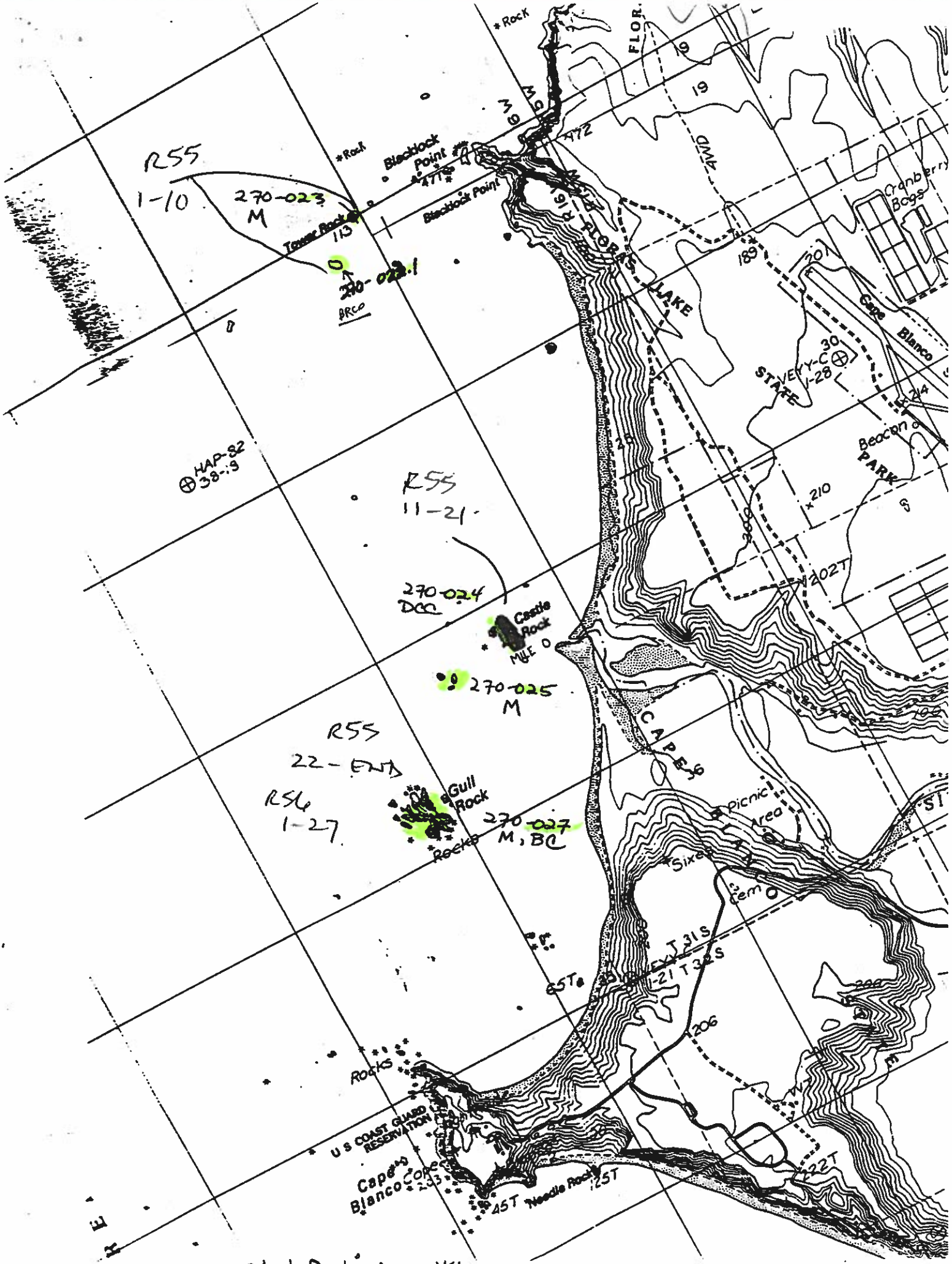
R55
1-10
270-023
M
Blacklock Point
Blacklock Point
Tower Rock
113
270-023.1
BRCO
HAP-82
38-19
R55
11-21
270-024
DCC
Castle Rock
MILE 0
270-025
M
R55
22-END
R56
1-27
Gull Rock
270-027
M, BC
Rocks
Rocks
U S COAST GUARD RESERVATION
Cape Blanco
Needle Rock
45T
125T
FLORAS LAKE
STATE PARK
Cape Blanco
Cranberry Bogs
Beacon
Picnic Area
Sixes
Cem
CAPE BLANCO
VEYY-C
1-28
VEYY-C
1-21
T 31 S
T 32 S
65T
206
222T
202T
210
189
201
214
472
19
19
4WD
Black Rock
NSL

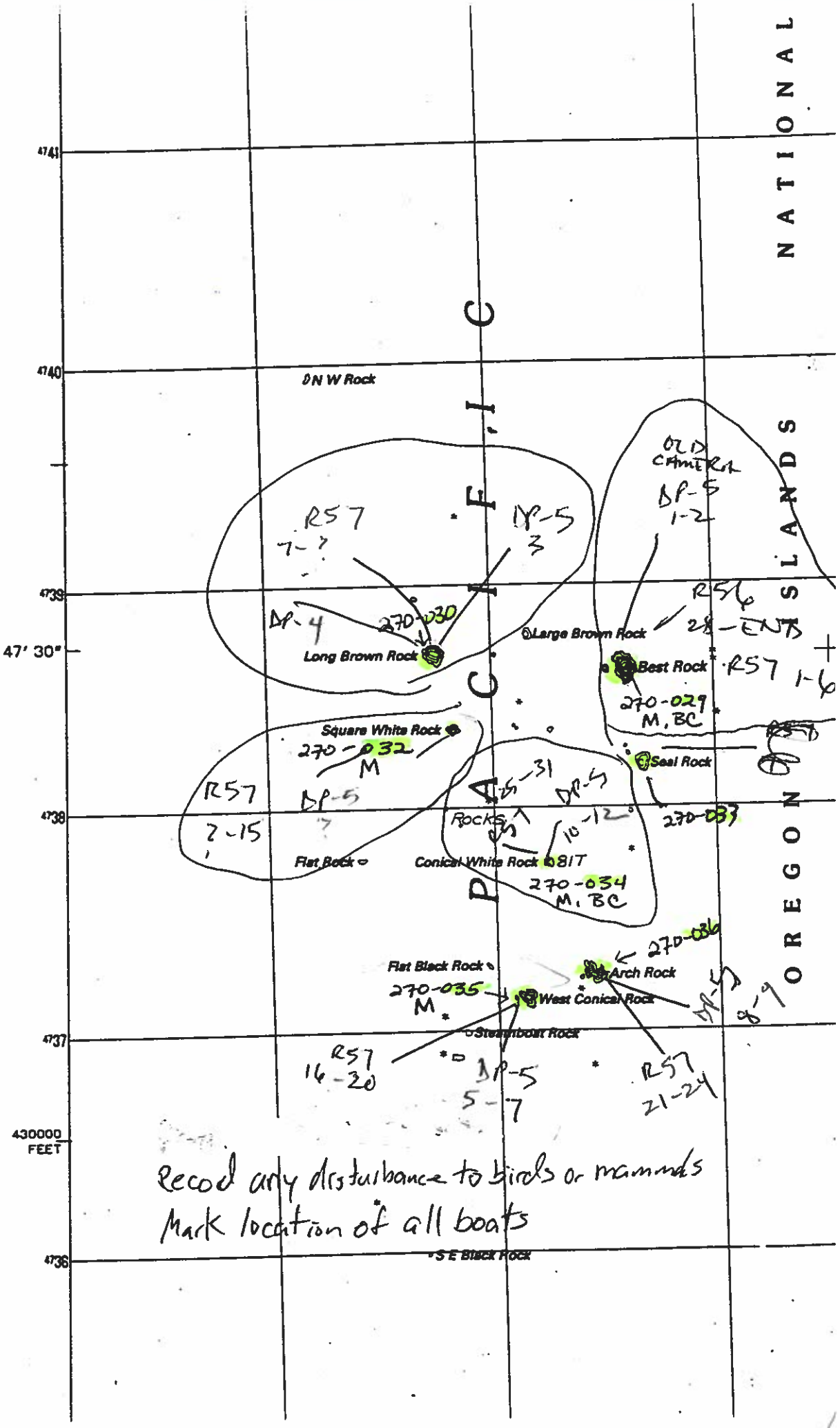

Recod any disturbance to birds or mammals
Mark location of all boats

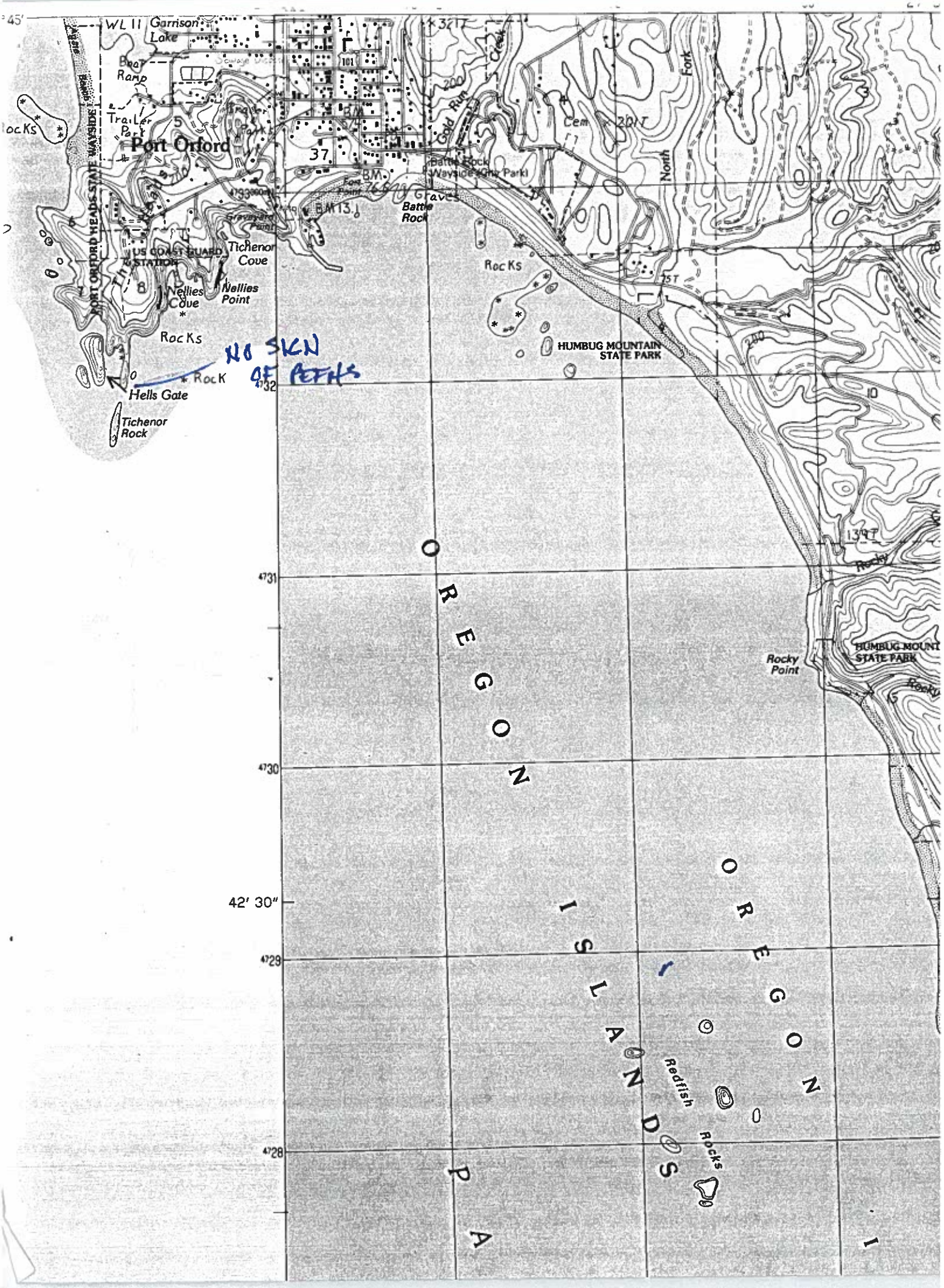

WL 11
Garrison Lake
Boat Ramp
Trailer Park
Port Orford
PORT ORFORD HEADS STATE WAYSIDE
Rocks
US COAST GUARD STATION
Tichenor Cove
Nellies Cove
Nellies Point
Rocks
Rock
Hells Gate
Tichenor Rock
NO SIGN OF PEFHS
Gold Run Creek
Battle Rock Wayside (City Park)
Battle Rock
Graves
Cem
North Fork
Rocks
HUMBUG MOUNTAIN STATE PARK
Rocky Point
HUMBUG MOUNT STATE PARK
Rocky
OREGON
OREGON
ISLANDS
Redfish Rocks
42' 30"

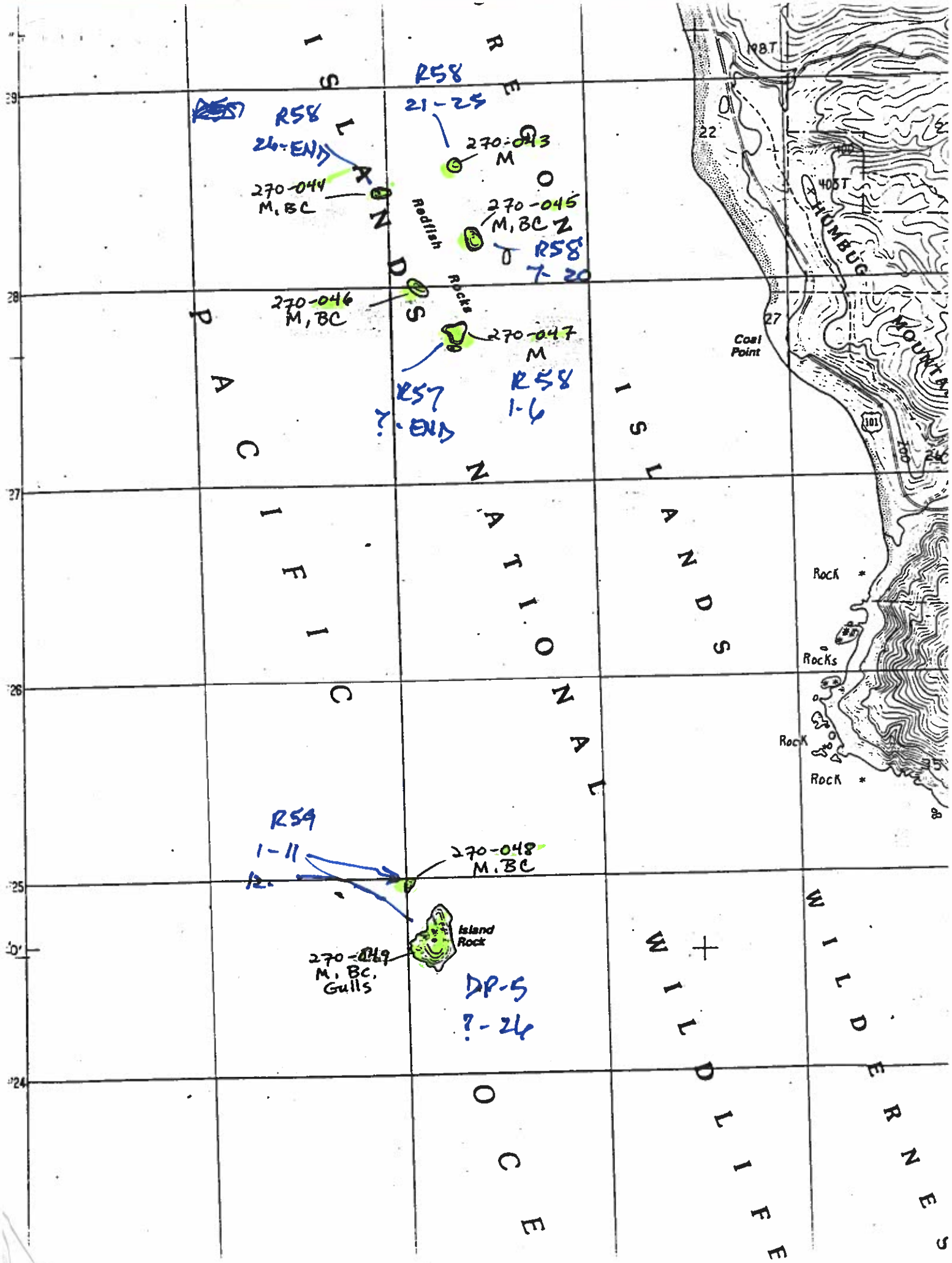

R58
21-25
R58
26-END
270-043
M
270-044
M, BC
270-045
M, BC
R58
7-20
Redfish
Rocks
270-046
M, BC
270-047
M
R58
1-6
R57
?-END
R59
1-11
12-
270-048
M, BC
Island
Rock
270-049
M, BC,
Gulls
DP-5
?-26
ISLANDS
REGION
PACIFIC
NATIONAL
ISLANDS
OCE
WILDLIFE
WILDERNES
Coal
Point
HUMBUG
MOUNTA
Rock
Rocks
Rock
Rock
22
27
101

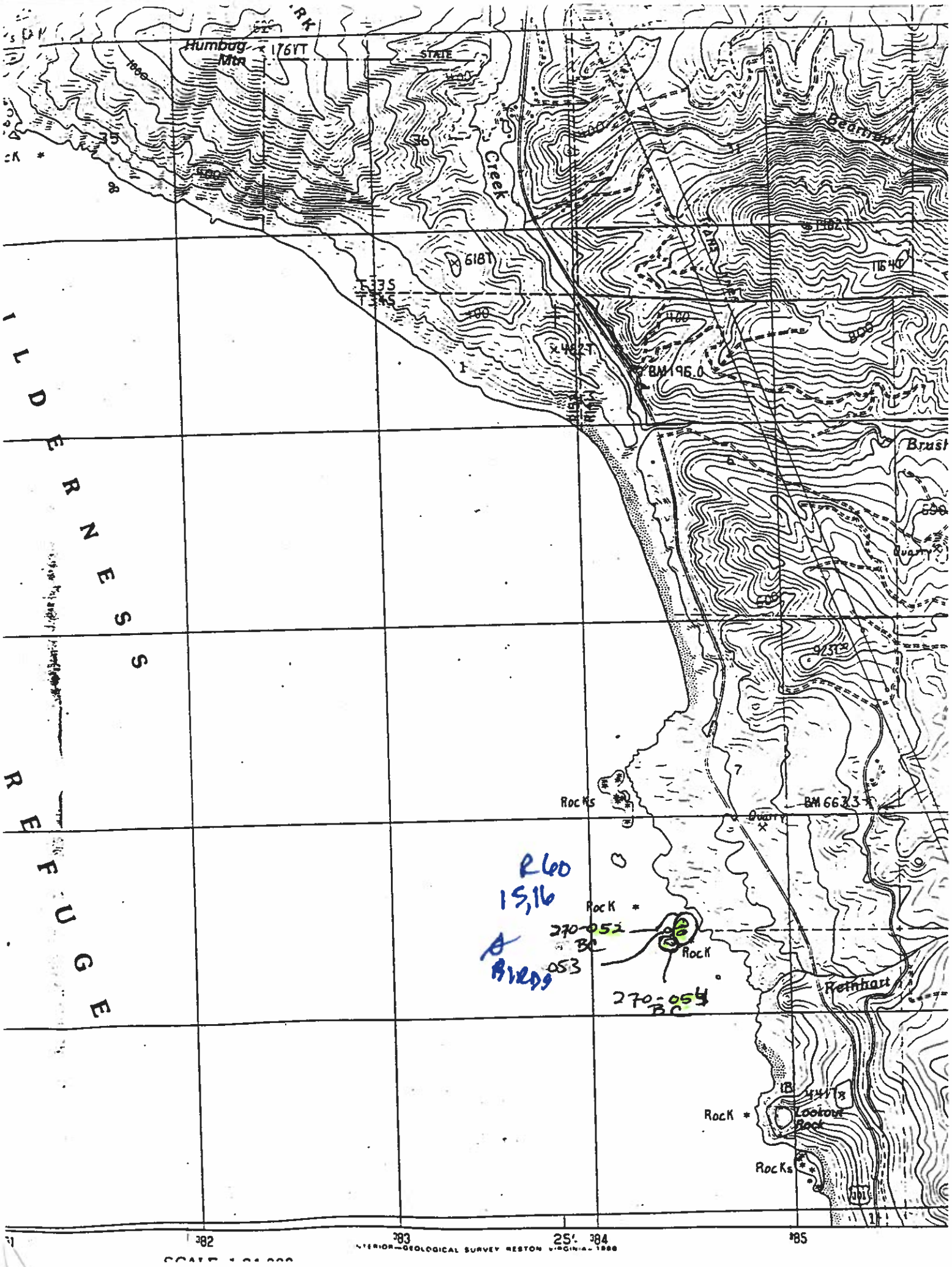
Humbug Mtn
176VT
STATE
Creek
Beartrap
618T
T33S
T34S
482T
BM 196.0
Brush
Quarry
923T
Rocks
BM 663.3
Quarry
R60
15,16
Rock
270-052
BC
Rock
BIRDS
053
270-054
BC
Reinhart
Rock
Lookout Rock
Rocks
ILDERNESS
REFUGE
382
383
384
385
INTERIOR—GEOLOGICAL SURVEY RESTON VIRGINIA 1988

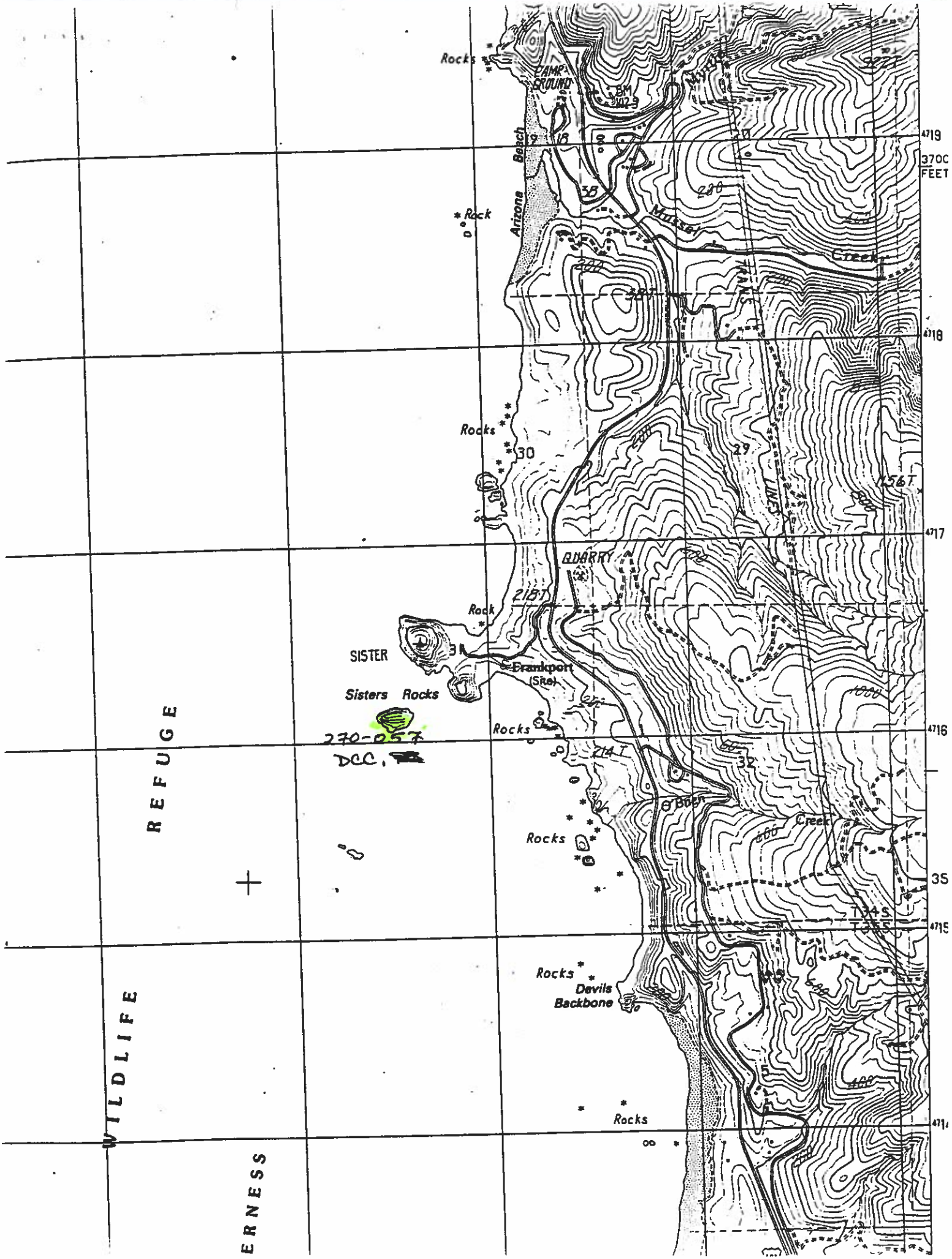

Rocks
CAMP GROUND
BM 1029
Arizona Beach
Rock
Mussel
Creek
Rocks
30
29
QUARRY
218T
Rock
SISTER
Frankport (Site)
Sisters Rocks
270-057
DCC.
Rocks
214T
32
Creek
Rocks
35
T34S
T35S
Rocks
Devils Backbone
Rocks
WILDLIFE REFUGE
ERNESS
4719
4718
4717
4716
4715
3700 FEET

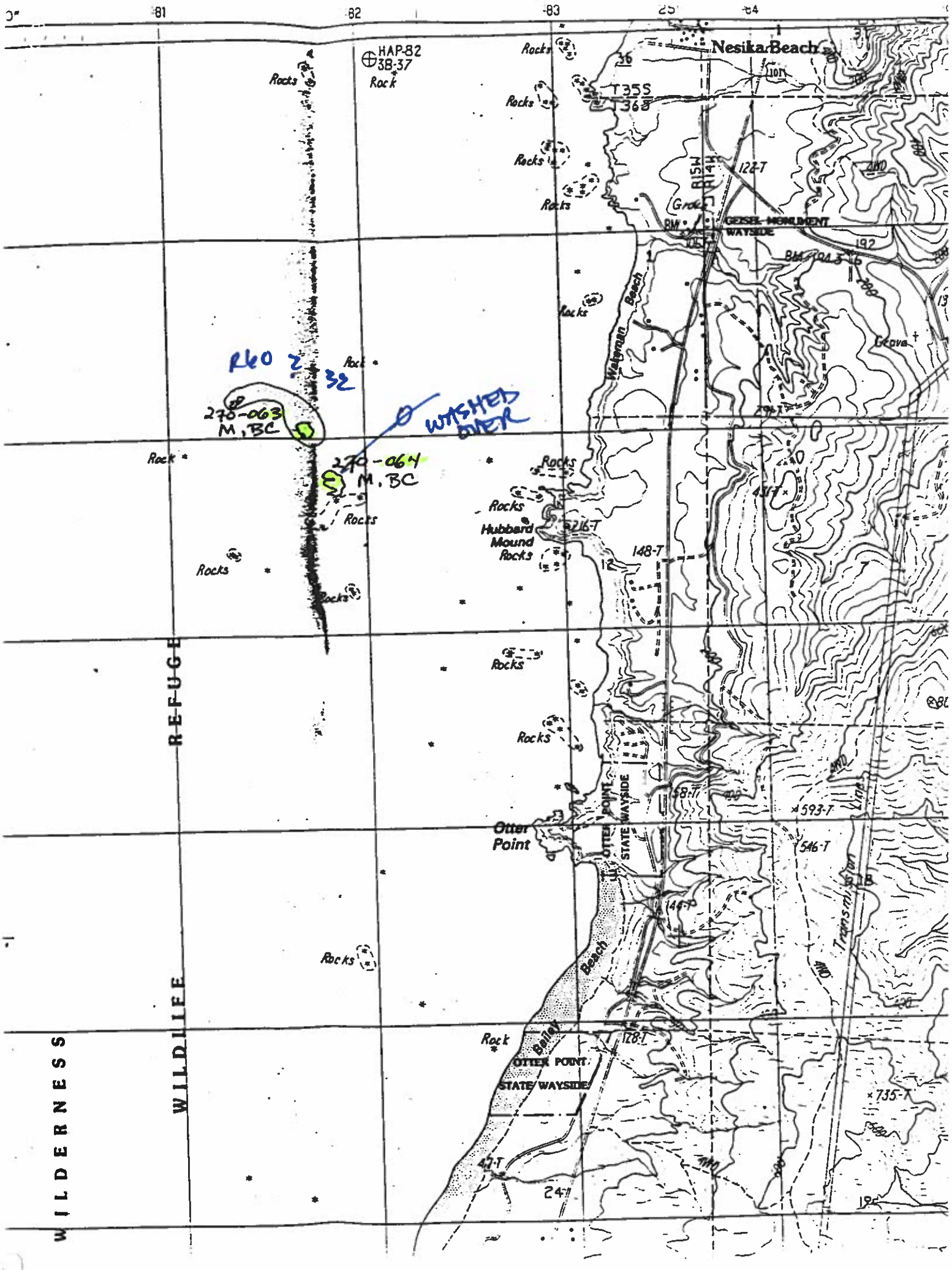

Nesika Beach
HAP-82
38-37
Rock
Rocks
T35S
T36S
R15W
R14W
122-T
GEISEL MONUMENT
WAYSIDE
Wakeman Beach
Grove
R60 ? 32
270-063
M, BC
WASHED OVER
270-064
M, BC
Hubbard Mound
216-T
148-T
REFUGE
WILDLIFE
WILDERNESS
Otter Point
OTTER POINT
STATE WAYSIDE
593-T
546-T
Transmission Line
Bailey Beach
128-T
735-T
47-T
24-T

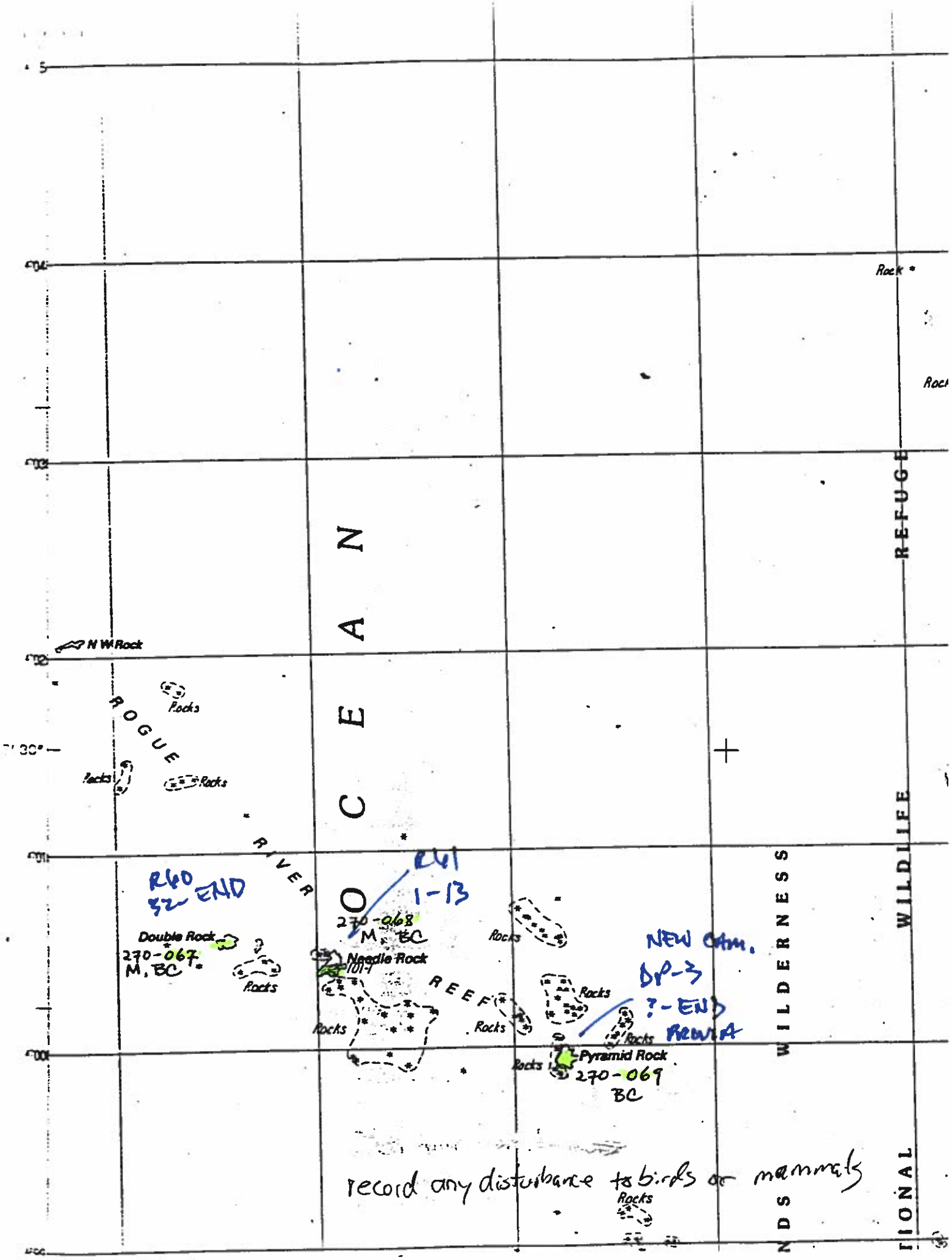

N W Rock
Rocks
ROGUE
RIVER
OCEAN
REEF
Double Rock
270-067
M, BC
Needle Rock
101-1
270-068
M, BC
R60
32- END
R61
1-13
Pyramid Rock
270-069
BC
NEW CAM.
DP-3
?- END
PRIVA
Rock
WILDERNESS
WILDLIFE
REFUGE
record any disturbance to birds or mammals

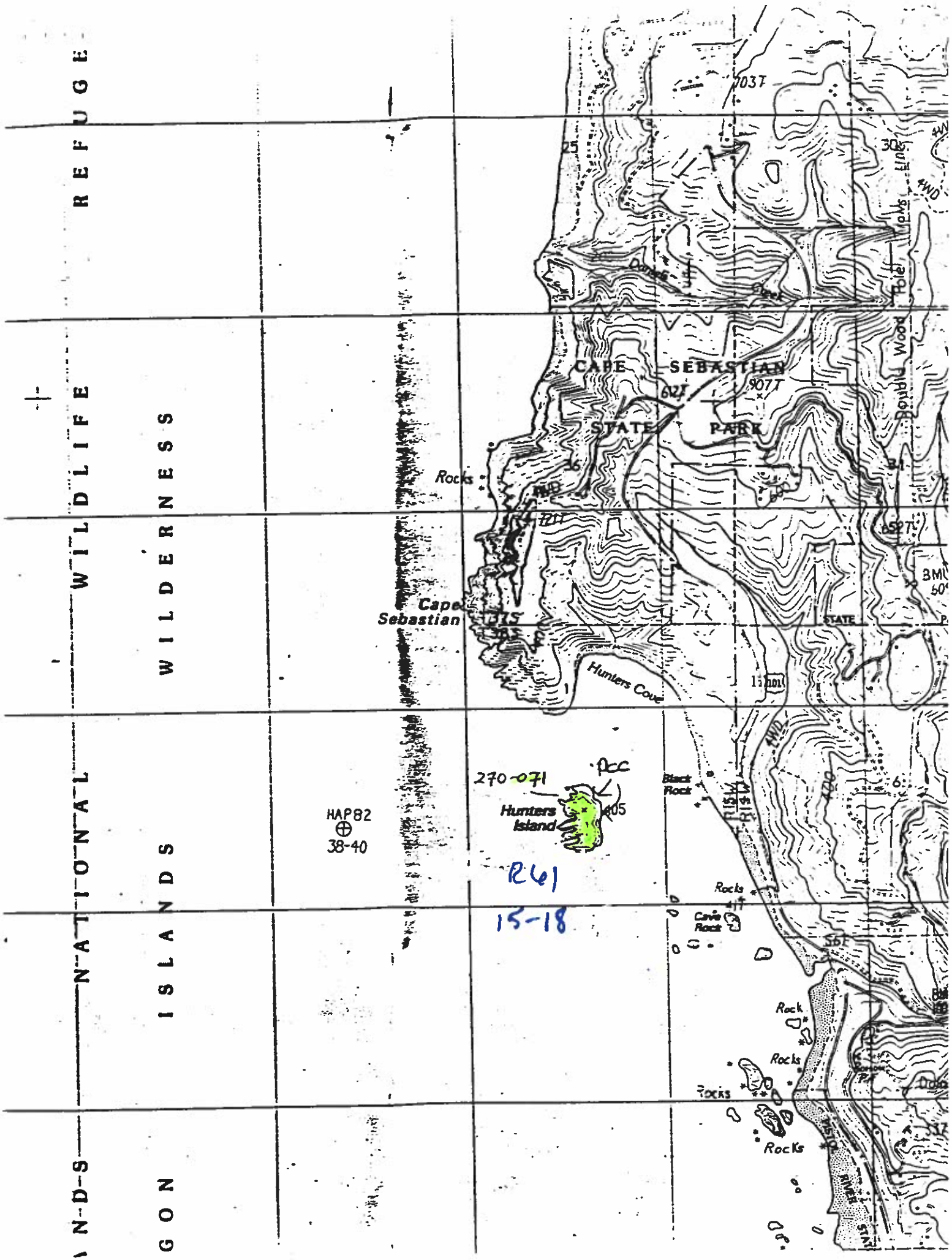

REFUGE
WILDLIFE
WILDERNESS
NATIONAL
ISLANDS
GON
CAPE SEBASTIAN
STATE PARK
Rocks
Cape Sebastian
Hunters Cove
Hunters Island
270-071
Pcc
405
HAP82
38-40
R61
15-18
Black Rock
Rocks
Cave Rock
Rock
Rocks
Rocks
Rocks
Double Wood Pole Trails
STATE

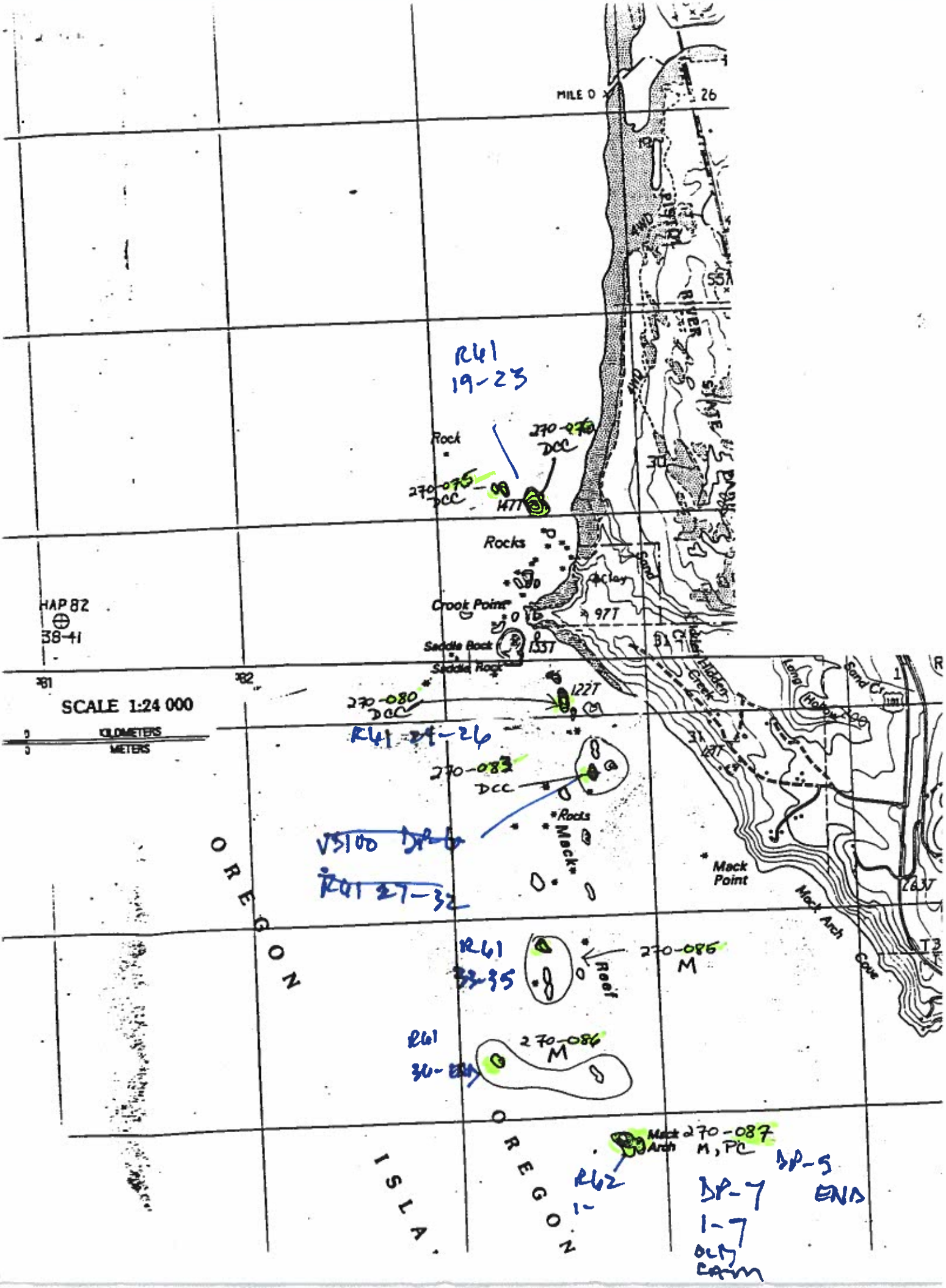
MILE 0
26
PISTOL RIVER STATE PARK
4WD
R41
19-23
Rock
270-070
DCC
270-075
DCC
147T
Rocks
Clay
Sand
Crook Point
97T
HAP 82
38-41
Saddle Rock
133T
Saddle Rock
81
82
SCALE 1:24 000
KILOMETERS
METERS
270-080
DCC
122T
R41 24-26
270-083
DCC
Rocks
Mack
VS100 DP-6
R41 27-32
Mack Point
Mack Arch
Cove
Long Hollow
Sand Cr
263T
OREGON
R41
33-35
Reef
270-086
M
R41
36-END
270-086
M
Mack Arch
270-087
M, PC
R62
1-
DP-7
1-7
OLD CAM
DP-5
END
ISLA
OREGON

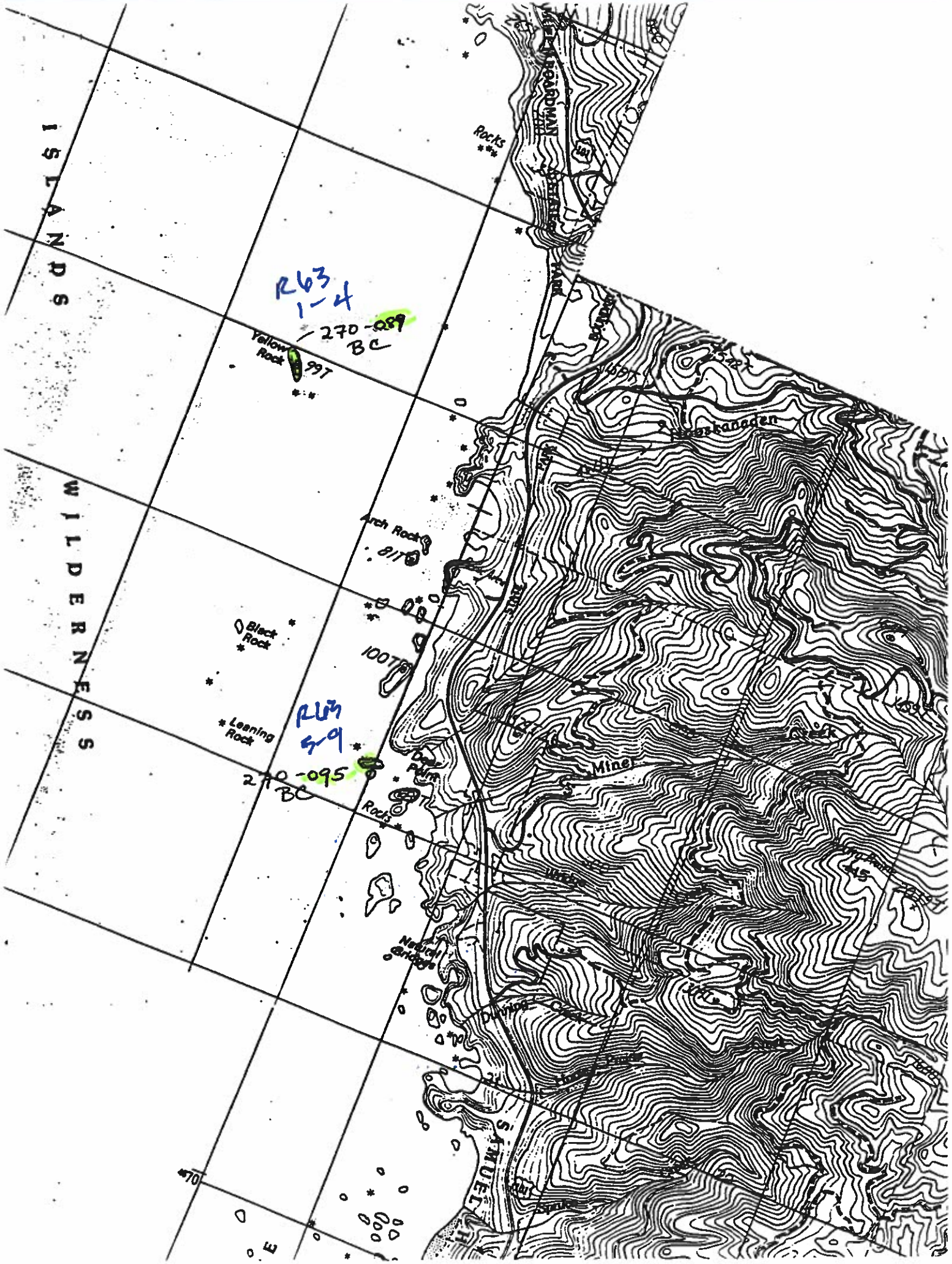
ISLANDS
WILDERNESS
R63
1-4
270-089
BC
Yellow Rock
997
Arch Rock
817
Black Rock
1007
Leaning Rock
R63
5-9
270-095
BC
Rocks
Rocks
Miner
Creek
Dunning
SAMUEL
Hooskanaden

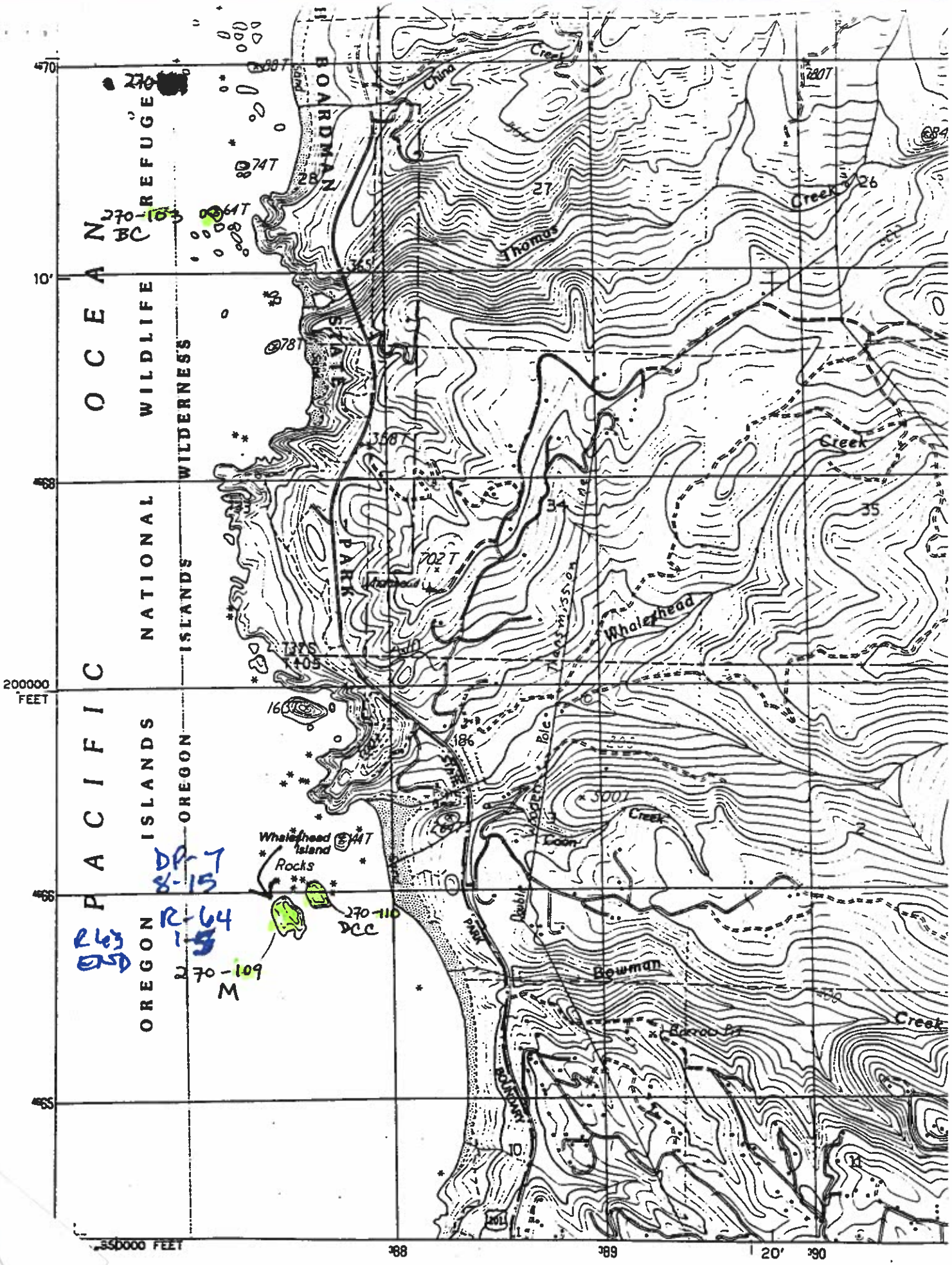

PRODUCED BY THE UNITED STATES GEOLOGICAL SURVEY
CONTROL BY ..... USGS, NOS/NOAA
COMPILED FROM AERIAL PHOTOGRAPHS TAKEN ..... 1980 AND 1982

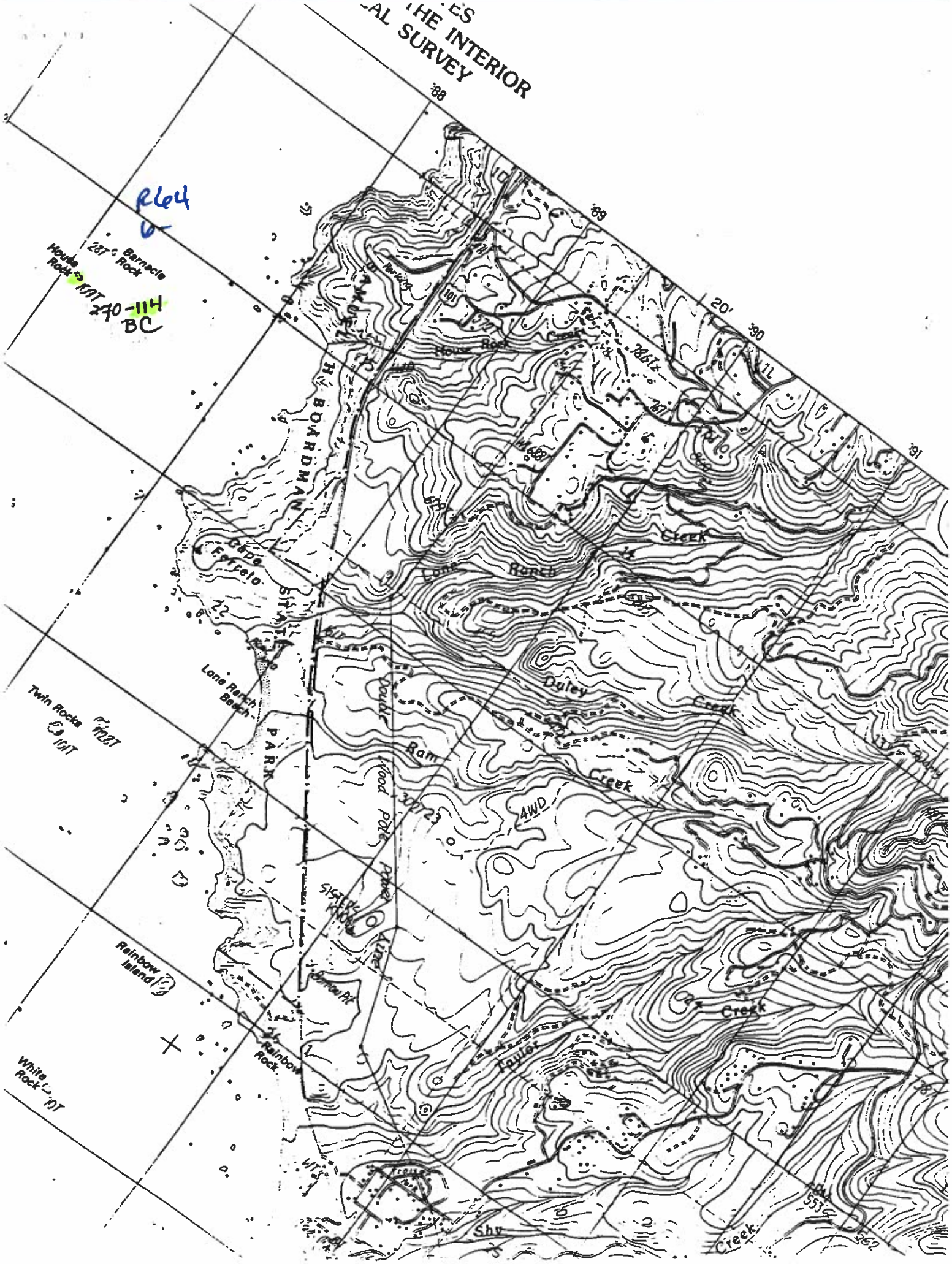

THE INTERIOR
AL SURVEY
R64
6
House Rock
Barnacle Rock
270-114
BC
House Rock Creek
BOARDMAN
Cape Ferrelo
Lone Ranch
Creek
Duley
Creek
Ram
Creek
Lone Ranch Beach
Twin Rocks
PARK
Double Wood Pole Power Line
4WD
Rainbow Island
Rainbow Rock
White Rock
Taylor
Creek
Shy
Creek

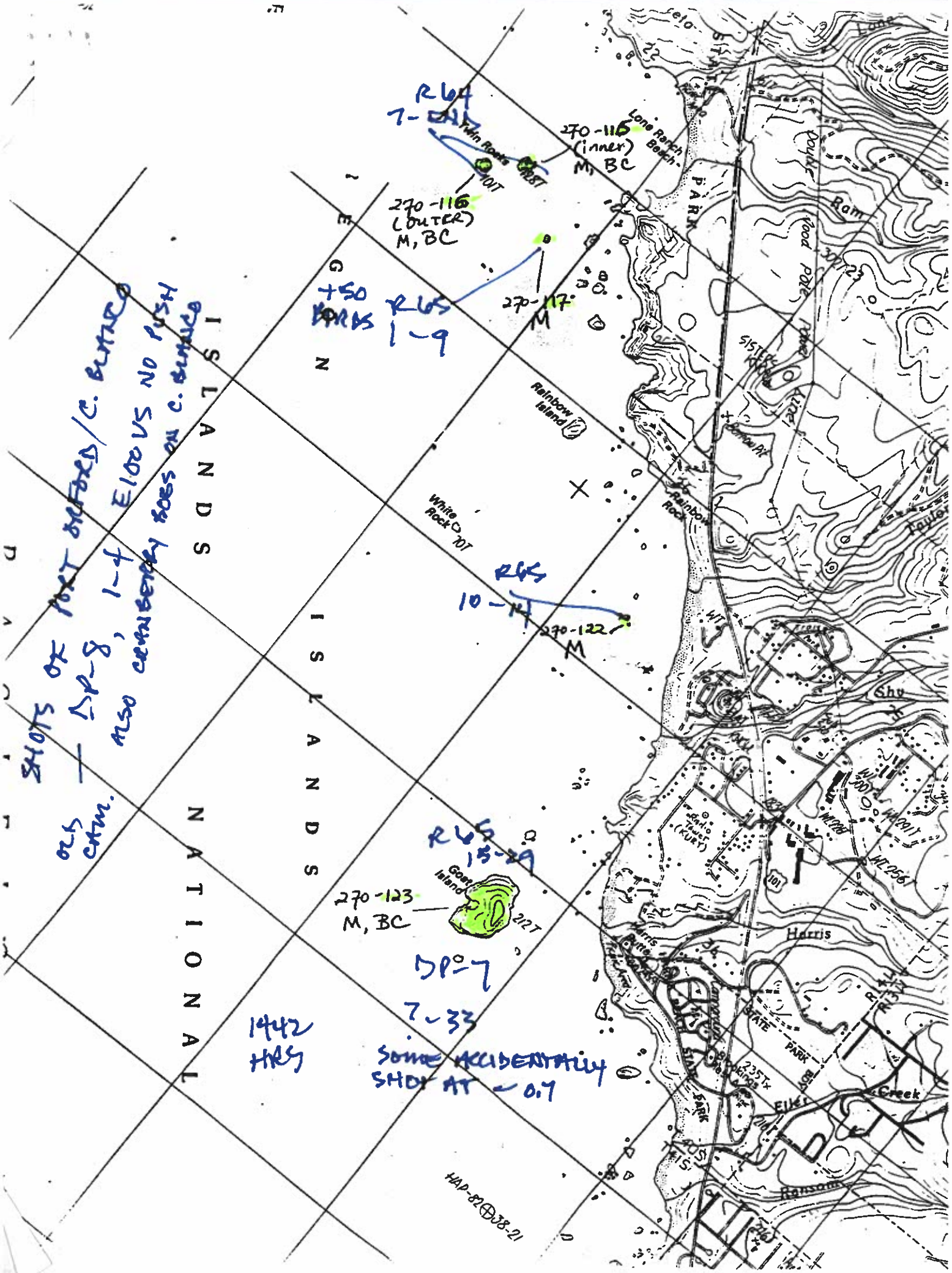

R64
7-
270-116
(inner)
M, BC
Twin Rocks
Lone Ranch Beach
270-116
(OUTER)
M, BC
+50
R65
1-9
270-117
M
Rainbow Island
White Rock
Rainbow Rock
R65
10-14
270-122
M
R65
15-29
Goat Island
270-123
M, BC
DP-7
7-33
1442
HRS
SOME ACCIDENTALLY
SHOT AT ~0.7
SHOTS OF PORT ORFORD/C. BLANCO
OLD CAM. — DP-8, 1-4 E100 VS NO PUSH
ALSO CRANBERRY BOBS ON C. BLANCO
ISLANDS
ISLANDS
NATIONAL
PARK
Harris
Shy
Ram
Taylor
Creek
Ransom
HAP-82 38-21

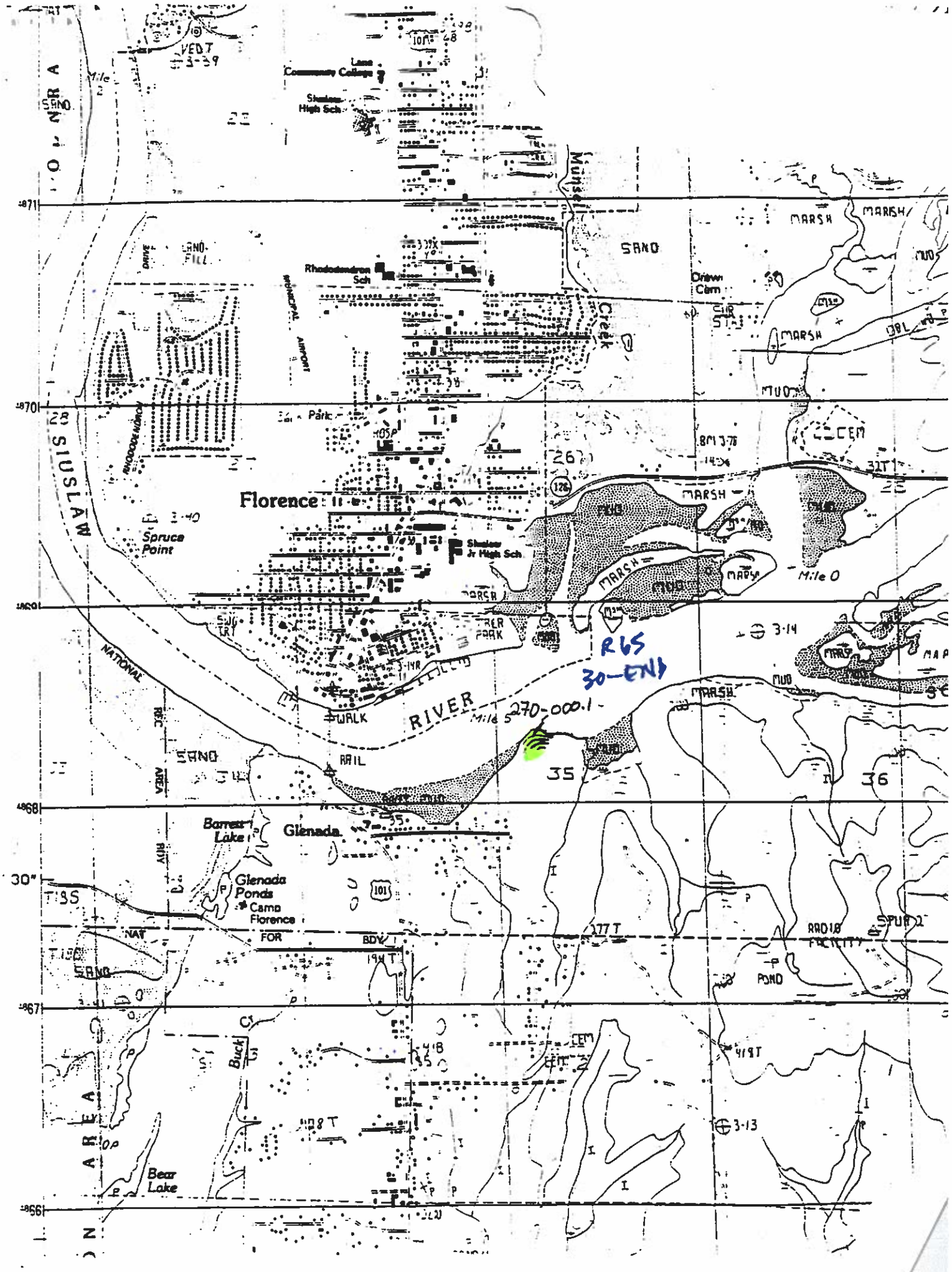

Lane Community College
Shelaw High Sch
Rhododendron Sch
Munsel Creek
SAND
MARSH
MUD
Drew Cem
Park
Florence
Spruce Point
Shelaw Jr High Sch
SIUSLAW
NATIONAL
RIVER
Mile 0
Mile 5
270-000.1
R65
30-END
WALK
RAIL
Barrett Lake
Glenada
Glenada Ponds
Camp Florence
NAT FOR BDY
Buck Cr
Bear Lake
POND
RADIO FACILITY
SPUR 2

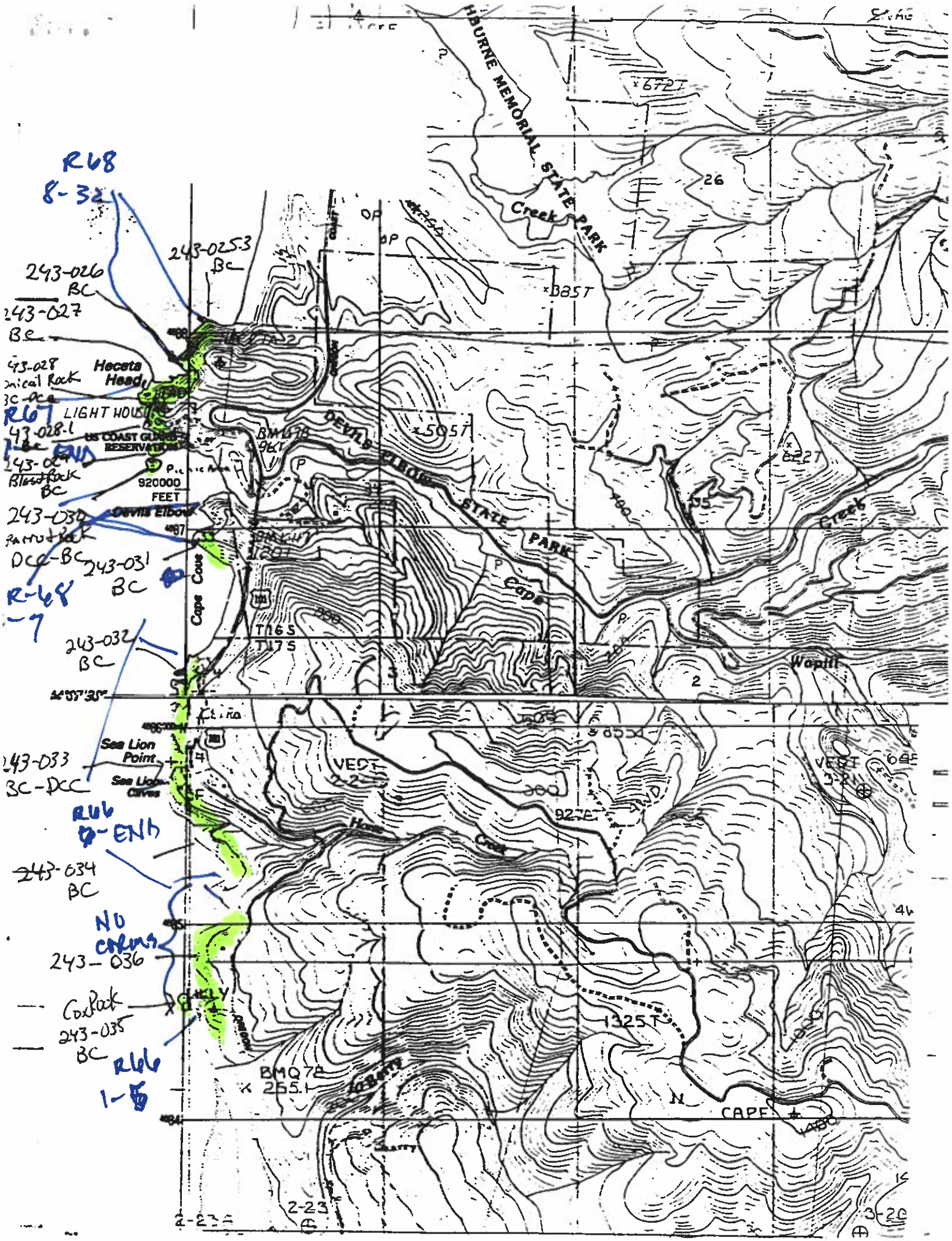

R68
8-32
243-025.3
BC
243-026
BC
243-027
BC
243-028
Conical Rock
BC-DCC
Heceta
Head
R67
LIGHT HOUSE
US COAST GUARD
RESERVATION
243-028-1
BC
END
243-029
Blast Rock
BC
920000
FEET
Devils Elbow
243-030
Parrot Rock
DCC-BC
243-031
BC
R-68
-7
243-032
BC
Cape Cove
T16S
T17S
Sea Lion
Point
Sea Lion
Caves
243-033
BC-DCC
R66
0-END
243-034
BC
NO
CORMS
243-036
Cox Rock
243-035
BC
R66
1-5
HBURNE MEMORIAL STATE PARK
Creek
DEVILS ELBOW STATE PARK
Cape
Creek
Wapiti
VEDT
Horse
Creek
1325T
BMQ78
265.1
CAPE
2-23

Dave Pitkin

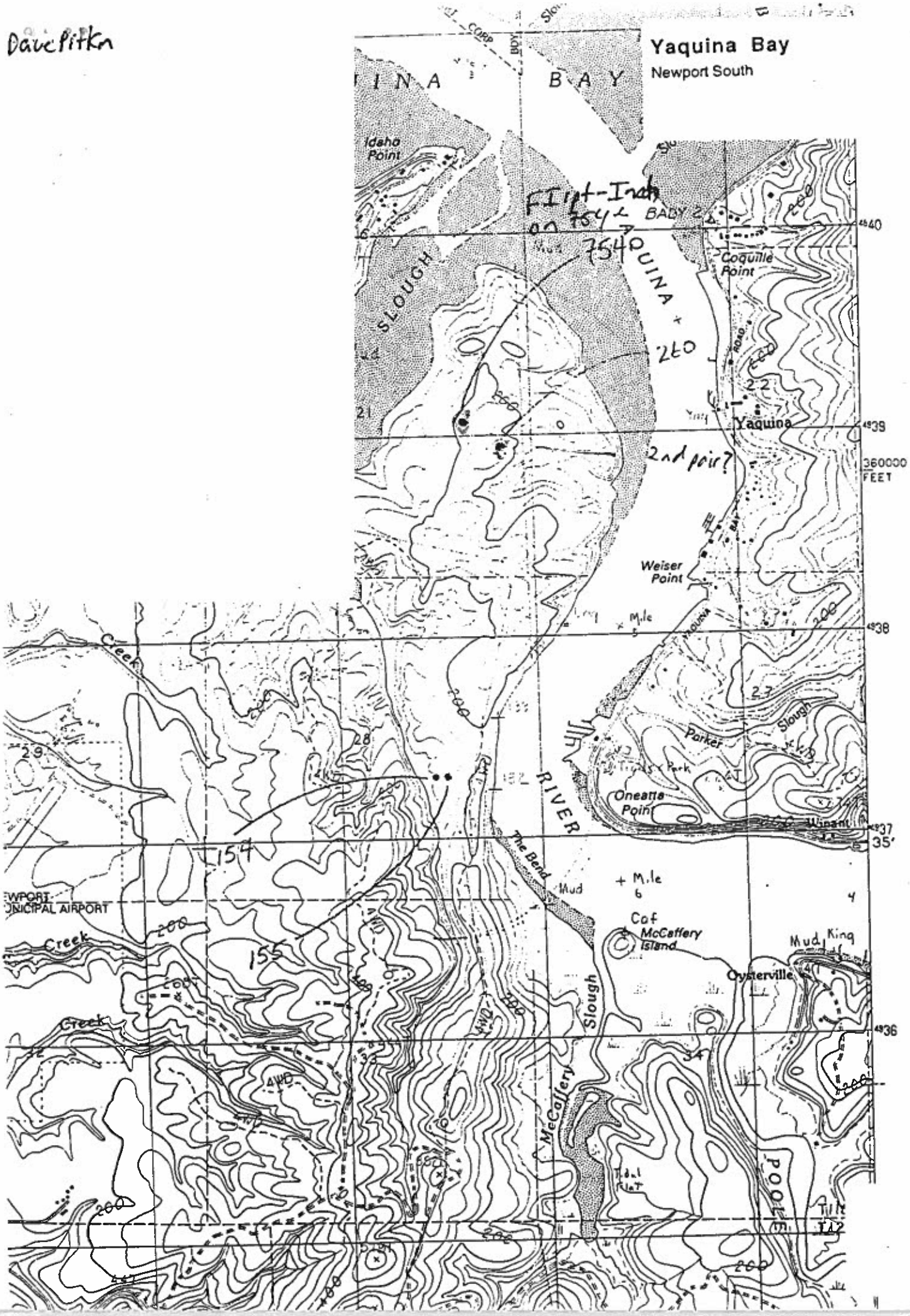

Yaquina Bay
Newport South
13
INA BAY
Idaho Point
SLOUGH
BADY 2
Coquille Point
YAQUINA
Yaquina
360000 FEET
Weiser Point
Mile 5
Parker Slough
Oneatta Point
Winant
RIVER
The Bend
Mud
Mile 6
Cof
McCaffery Island
Mud King
Oysterville
McCaffery Slough
POOLE
Creek
NEWPORT MUNICIPAL AIRPORT
Tidal Flat
FIrpt-Inch on 754
7540
260
2nd pair?
154
155