Dave Pitkin

6/16/00

CLEAR, WARM
WINDS N. 5-15

DEPART NEWPORT

NORTH COAST

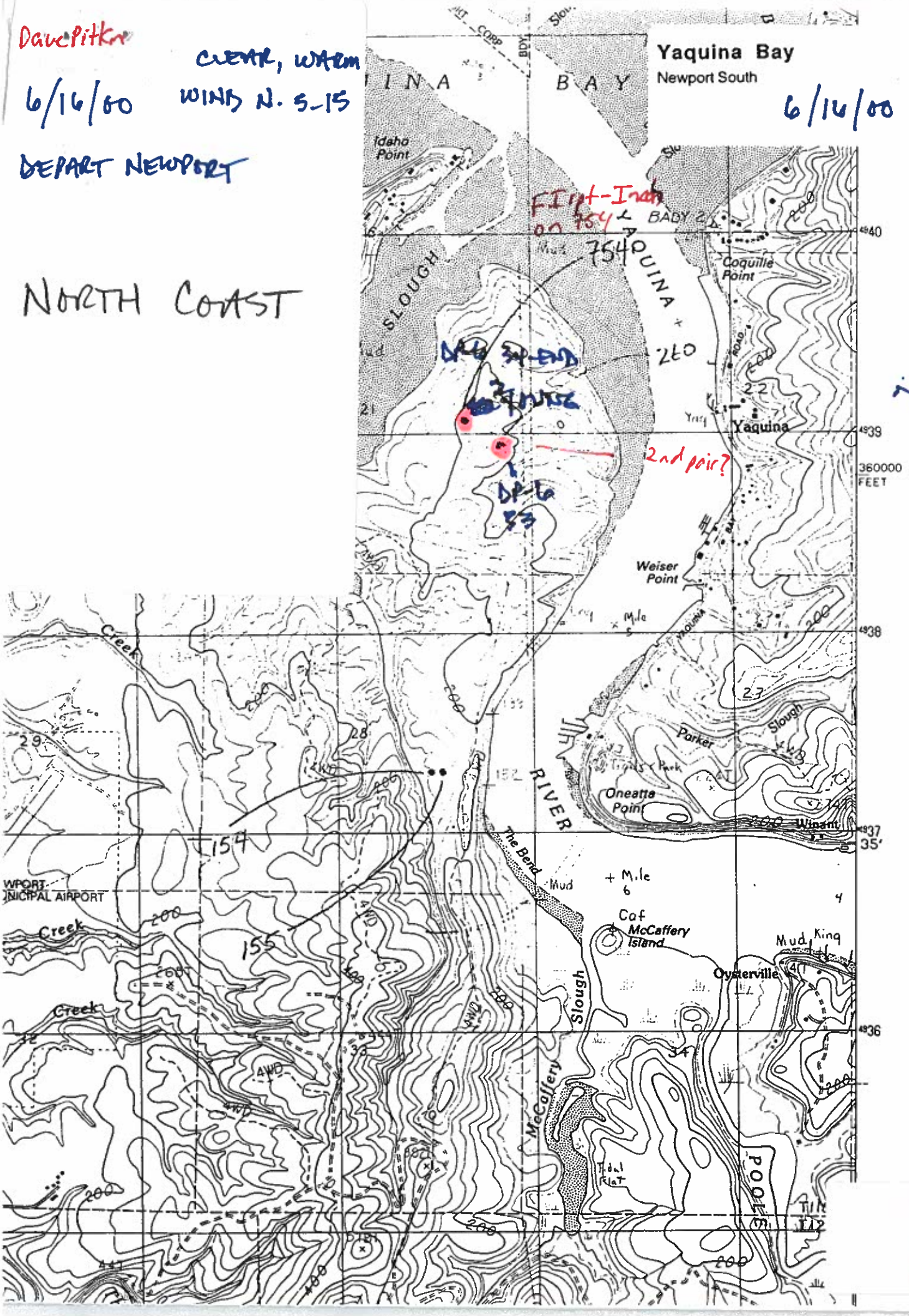

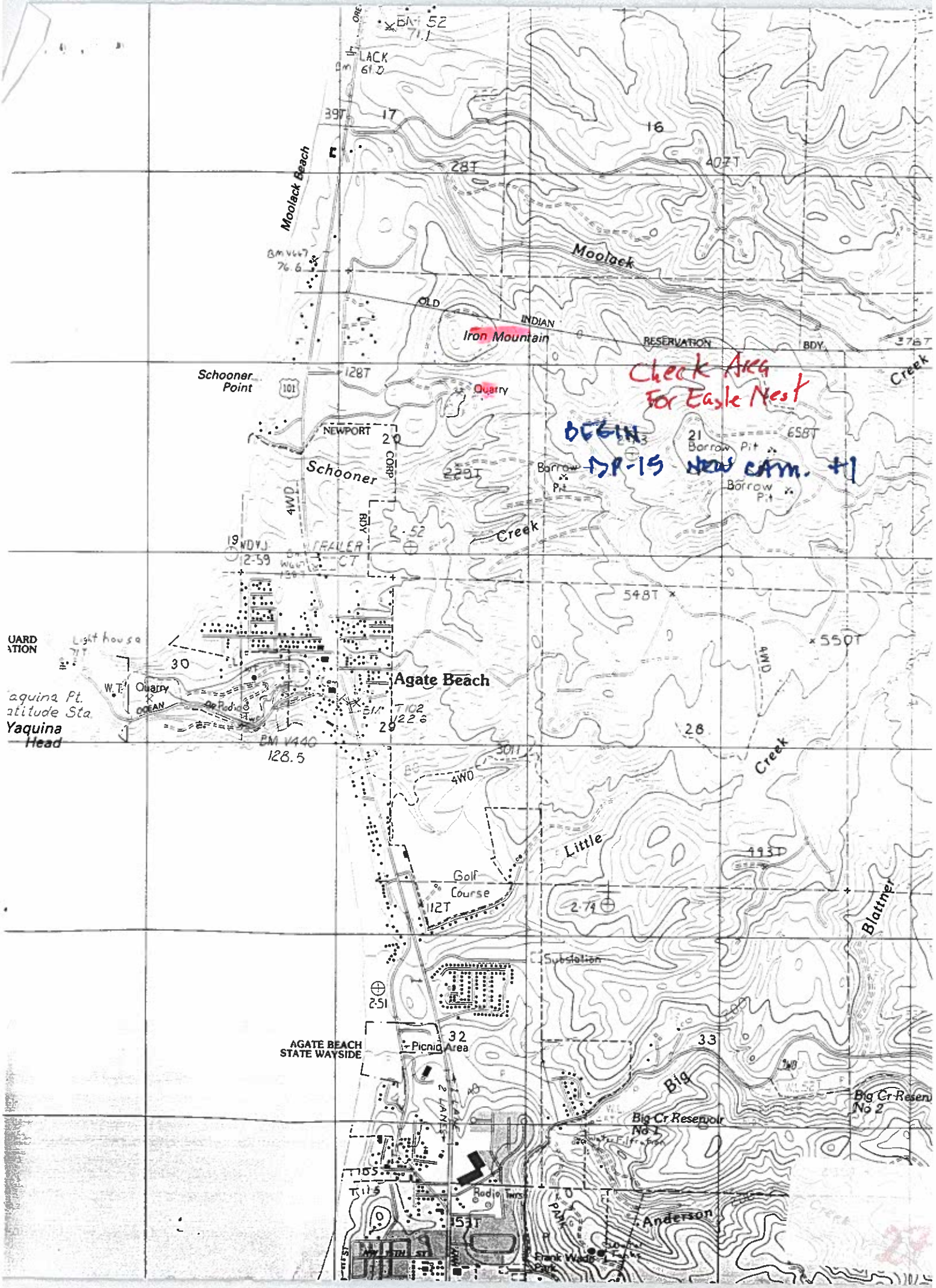

Check Area
For Eagle Nest
BEGIN
DP-15 NEW CAM. +1
Moolack Beach
Moolack
Iron Mountain
OLD INDIAN RESERVATION BDY
Schooner Point
Quarry
NEWPORT
Schooner
Creek
Borrow Pit
Agate Beach
Yaquina Head
Light house
Golf Course
Little
Creek
Blattner
Substation
AGATE BEACH STATE WAYSIDE
Picnic Area
Big
Big Cr Reservoir No 1
Big Cr Reservoir No 2
Anderson
Radio Twrs
Frank Wade Park

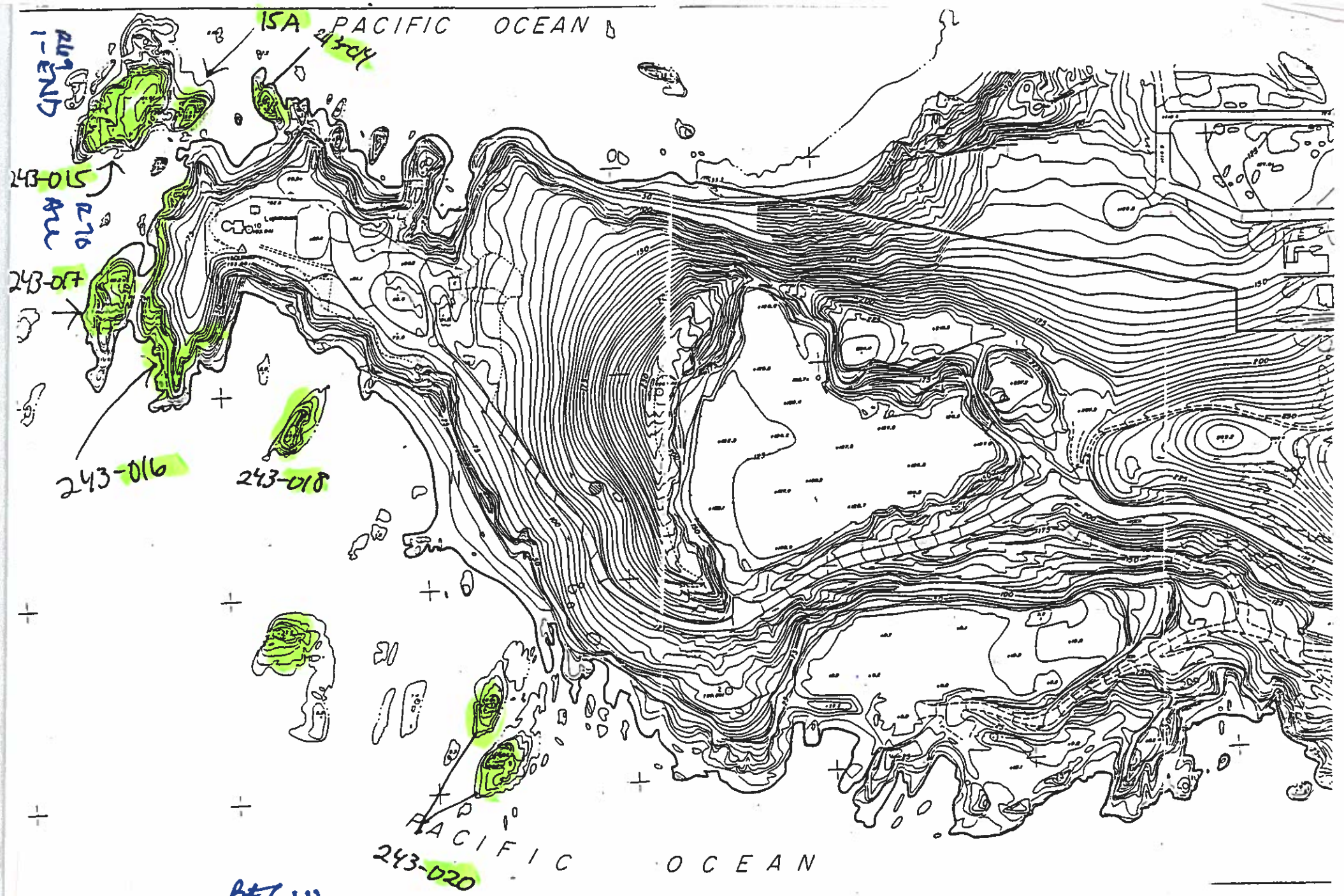

BEGIN
DP-12
OLD CAM +1 VELOCITY

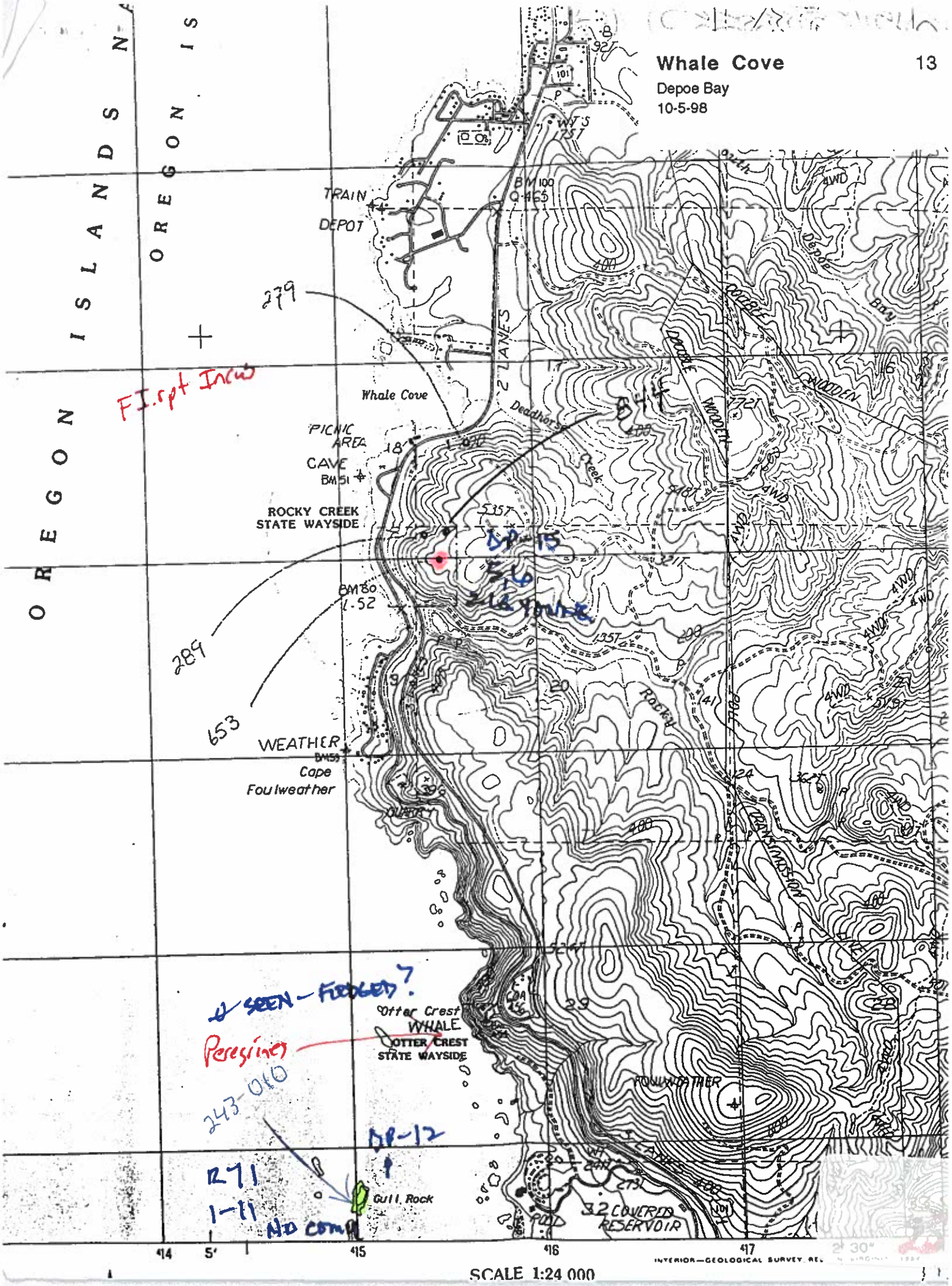
Whale Cove
13
Depoe Bay
10-5-98
OREGON ISLANDS
OREGON IS
TRAIN DEPOT
BM 100
Q-465
279
F.I. rpt Incw
Whale Cove
PICNIC AREA
CAVE
BM 51
ROCKY CREEK STATE WAYSIDE
Deadhorse Creek
DP-15
5,6
289
BM 80
L-52
653
WEATHER
Cape Foulweather
QUARRY
Rocky
Depoe Bay
DOUBLE WOODEN
Otter Crest
WHALE
OTTER CREST STATE WAYSIDE
FOULWEATHER
SEEN - FLEDGED?
Peregrines
243-010
DP-12
R71
1-11
NO COMP
Gull Rock
3.2 COVERED RESERVOIR
414
5'
415
416
417
INTERIOR—GEOLOGICAL SURVEY
SCALE 1:24 000

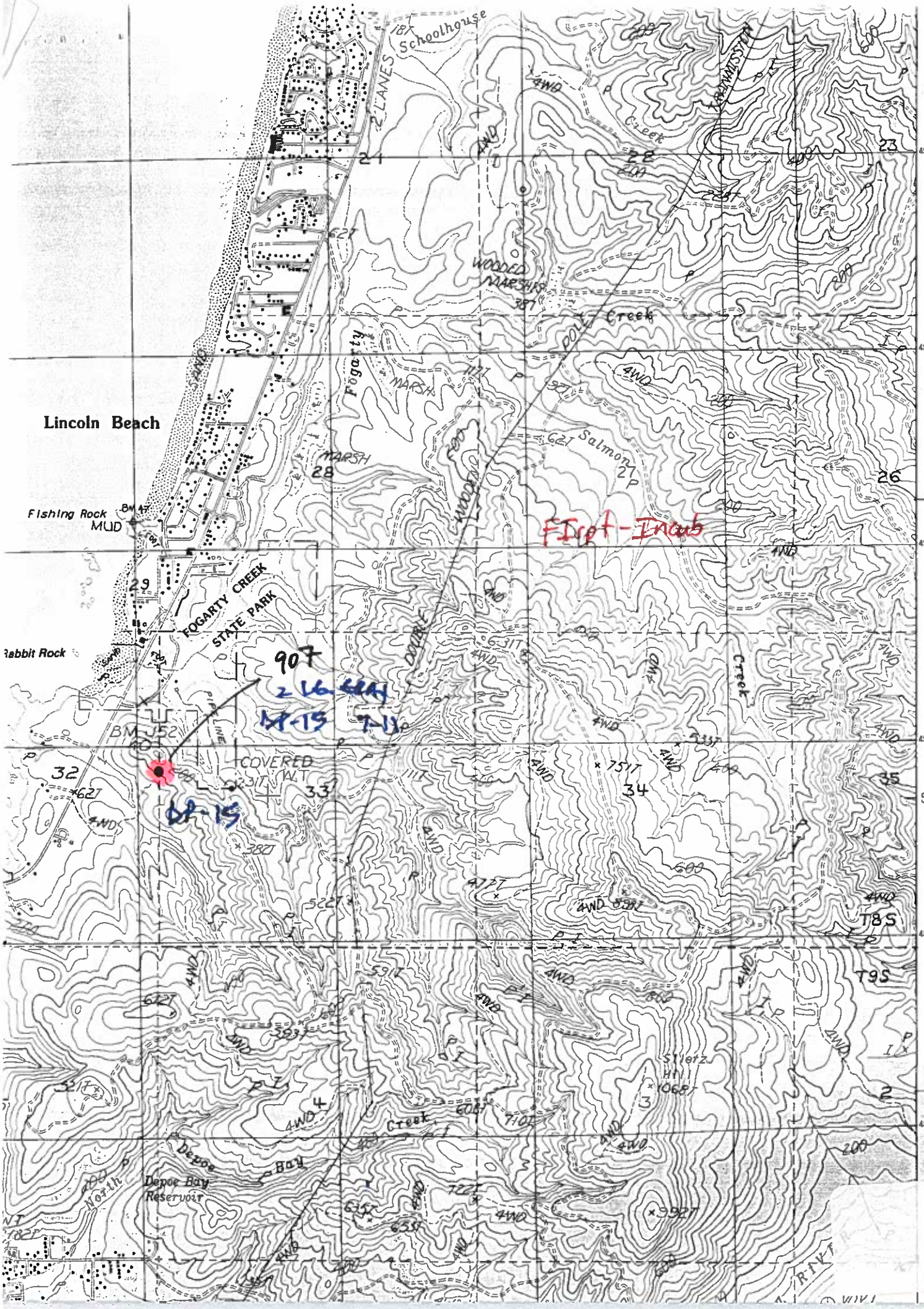

Lincoln Beach
Fishing Rock
MUD
Rabbit Rock
FOGARTY CREEK
STATE PARK
Schoolhouse
2 LANES
Fogarty
Creek
WOODED MARSHES
MARSH
Salmon
DOUBLE
WOODED
COVERED W.T.
Depoe Bay
Depoe Bay Reservoir
North
Creek
Stletz Hill
T8S
T9S
907
DP-15
DP-15
FIrpt-Incub

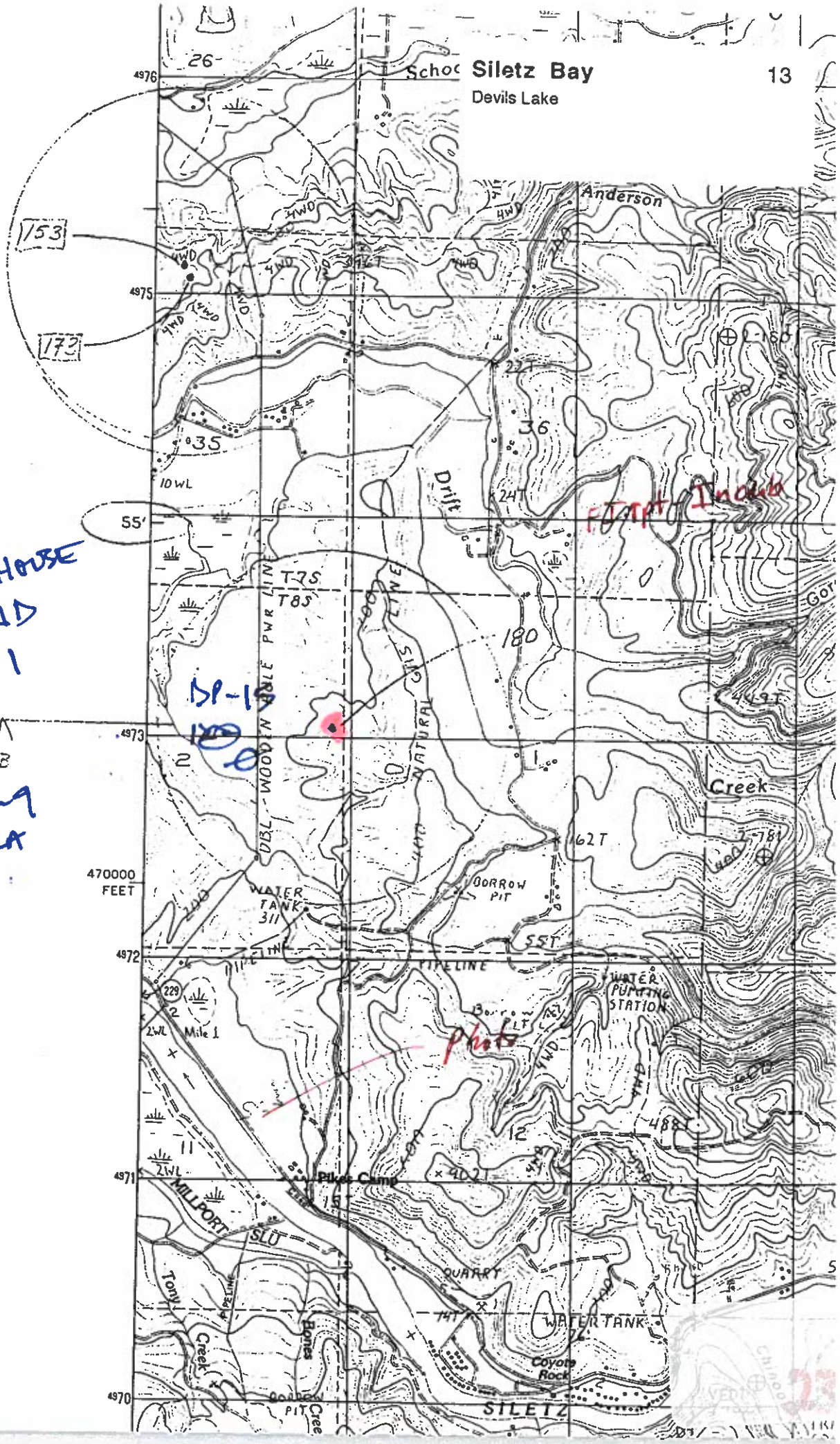

PHOTOS OF MEFFORD'S HOUSE
DP-12 END
VEUM +1

BEGIN DP-9
OLD CAMERA
RVP +1

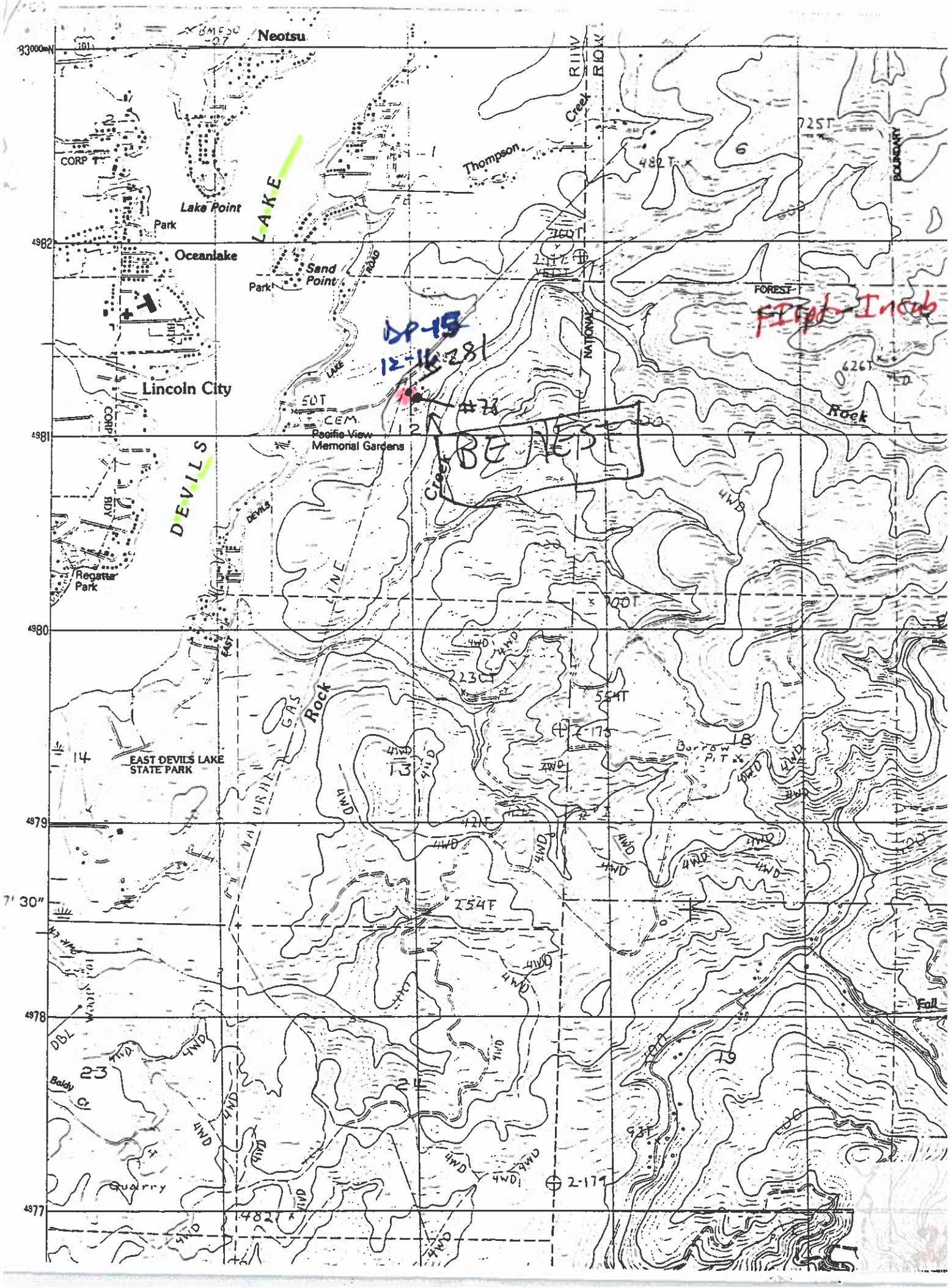

Neotsu
Lake Point
Park
Oceanlake
Sand Point
Park
Lincoln City
Pacific View Memorial Gardens
Regatta Park
DEVILS LAKE
Thompson Creek
NATIONAL FOREST BOUNDARY
Rock Creek
EAST DEVILS LAKE STATE PARK
Borrow Pit
Quarry
Baldy Cr
Fall
DP-15
12-16
281
#78
BE NEST
FIrpt-Incub

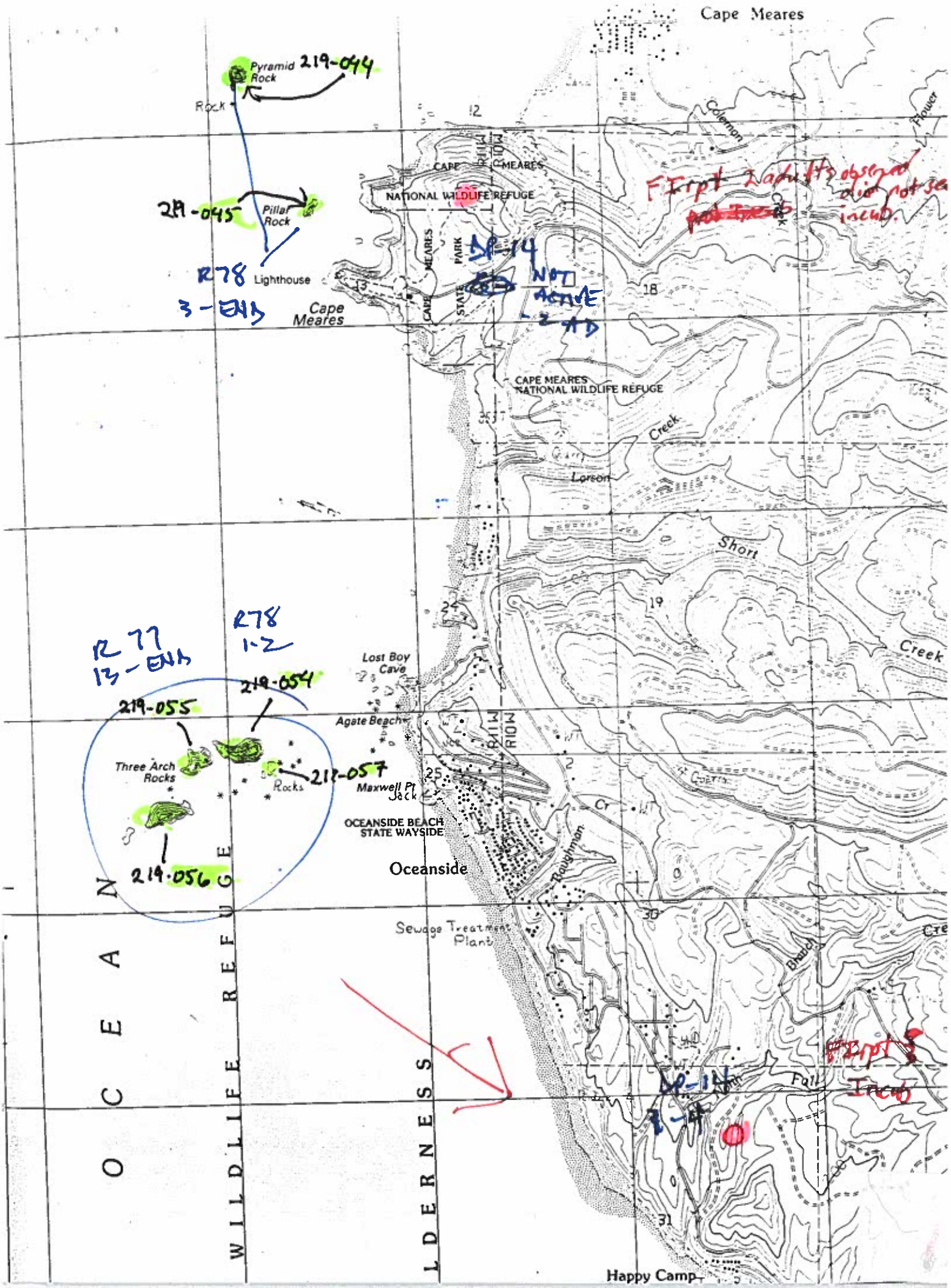

Cape Meares
Pyramid Rock
219-044
Rock
219-045
Pillar Rock
R78
3-END
Lighthouse
Cape Meares
CAPE MEARES NATIONAL WILDLIFE REFUGE
CAPE MEARES STATE PARK
DP-14
NOT ACTIVE
-2 AD
Coleman
Flower
Creek
CAPE MEARES NATIONAL WILDLIFE REFUGE
Creek
Lorson
Short
Creek
R77
13-END
R78
1-2
219-054
219-055
Three Arch Rocks
Rocks
219-057
219-056
Lost Boy Cave
Agate Beach
Maxwell Pt
Jack
OCEANSIDE BEACH STATE WAYSIDE
Oceanside
Boughman
Sewage Treatment Plant
Branch
Fall
Happy Camp
OCEAN
WILDLIFE REFUGE
LDERNESS

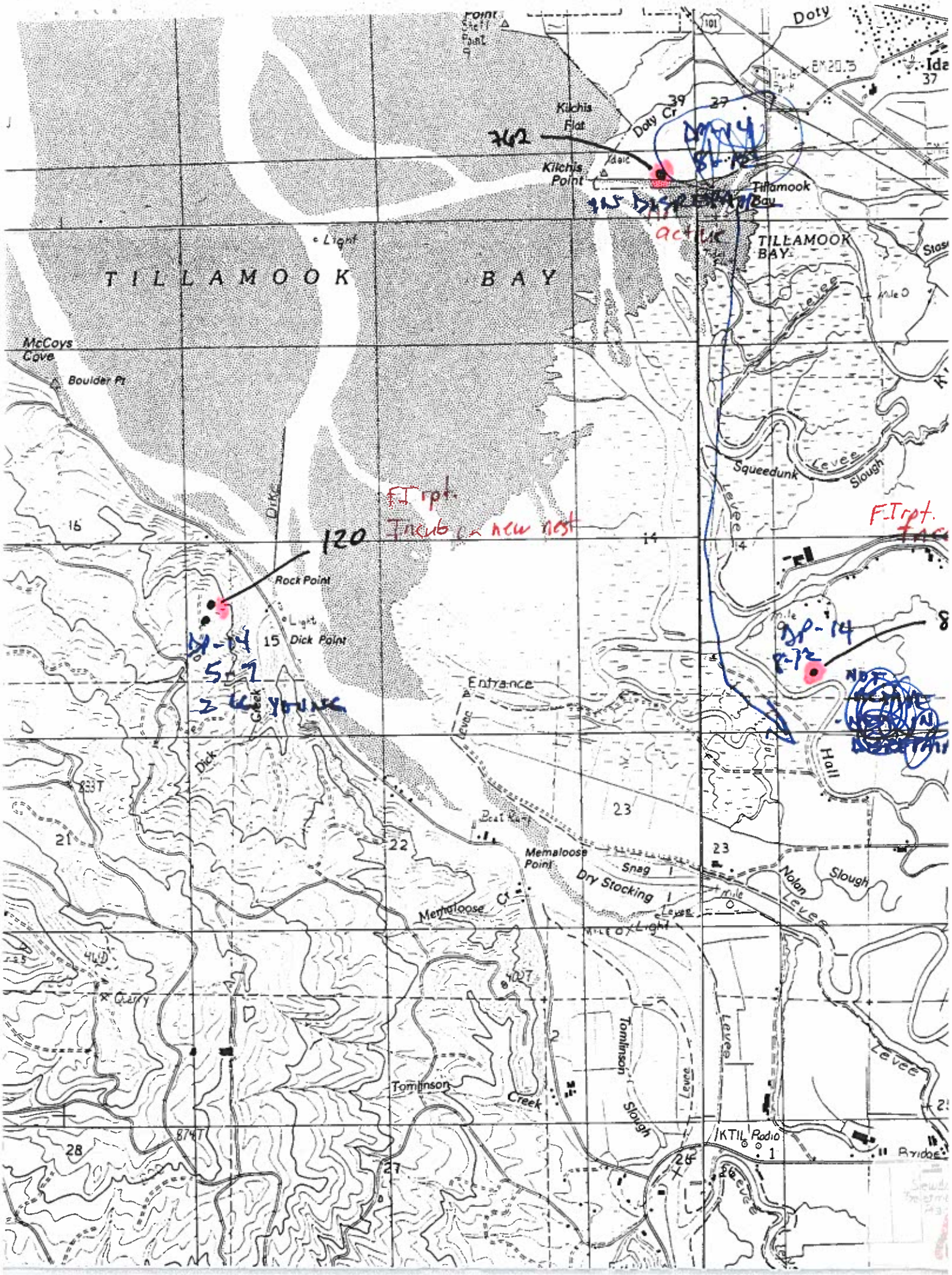

Doty
Kilchis Flat
Doty Cr
762
Kilchis Point
Tillamook Bay
TILLAMOOK BAY
TILLAMOOK BAY
McCoys Cove
Boulder Pt
Squeedunk Slough
Levee
F.I rpt.
Incub on new nest
120
Rock Point
Dick Point
DP-14
5-7
2 LC YOUNG
DP-14
8-12
Entrance
Dick Creek
Hall
Memaloose Point
Dry Stocking
Snag
Nolan Slough
Memaloose Cr
Tomlinson Creek
Tomlinson Slough
Quarry
KTIL Radio
Bridge

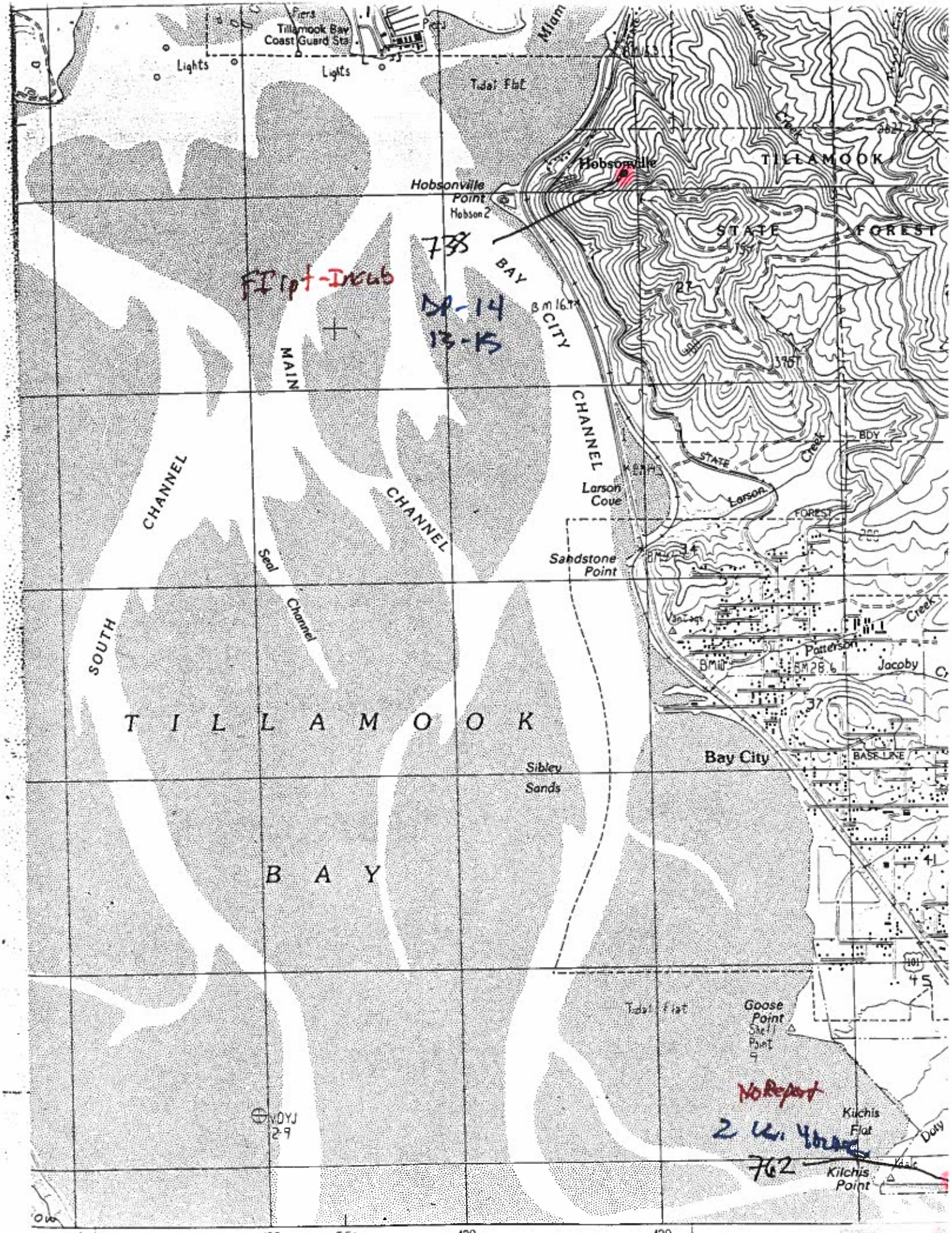

Tillamook Bay Coast Guard Sta.
Lights
Lights
Tidal Flat
Hobsonville
Hobsonville Point
Hobson 2
TILLAMOOK
STATE
FOREST
BAY
CITY
MAIN
CHANNEL
CHANNEL
CHANNEL
SOUTH
Seal
Channel
Larson Cove
Larson
Creek
Sandstone Point
Patterson
Jacoby
Creek
TILLAMOOK
BAY
Sibley Sands
Bay City
BASE LINE
Tidal Flat
Goose Point
Shell Point
Kilchis Flat
Kilchis Point
Doty
No Report
2 Ur. Yearlings
762
1:24 000

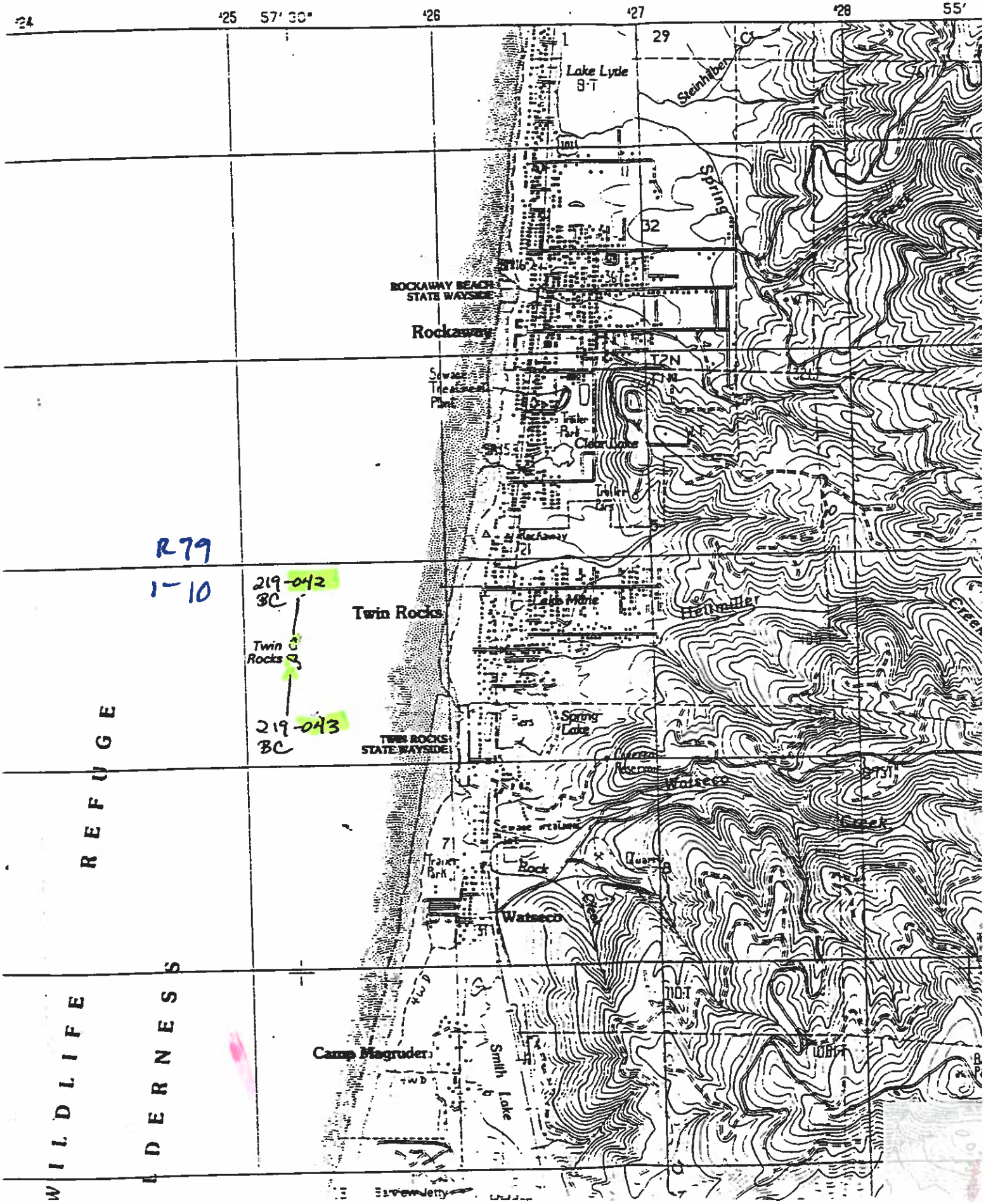

R79
1-10
219-042 BC
219-043 BC

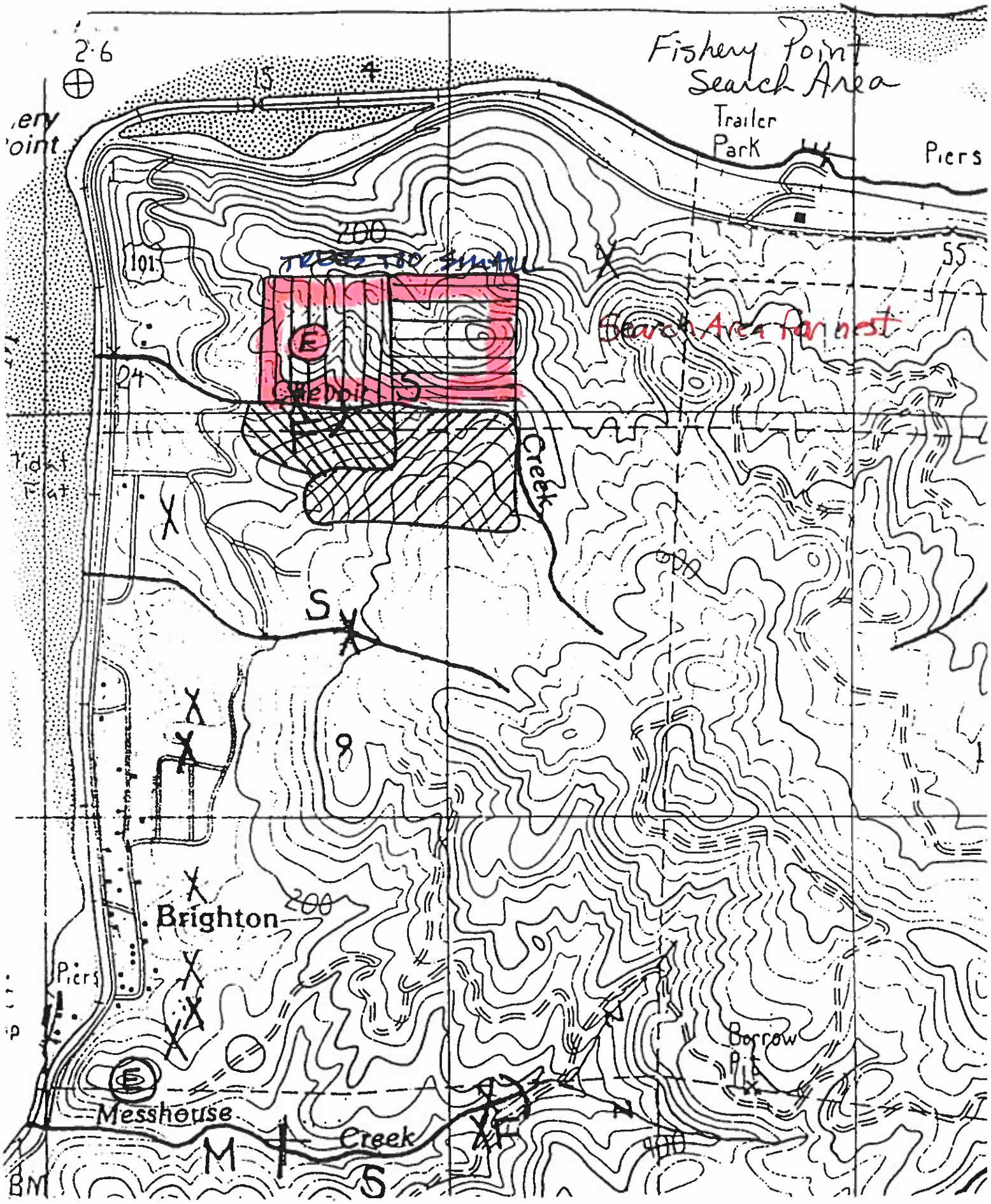

RECENT CLEARCUT
ACTIVE CLEARCUT
PROPOSED CLEARCUT
FUTURE CLEARCUT

SEC. 4 & 9, T2N, R1

(E) EAGLE SITINGS

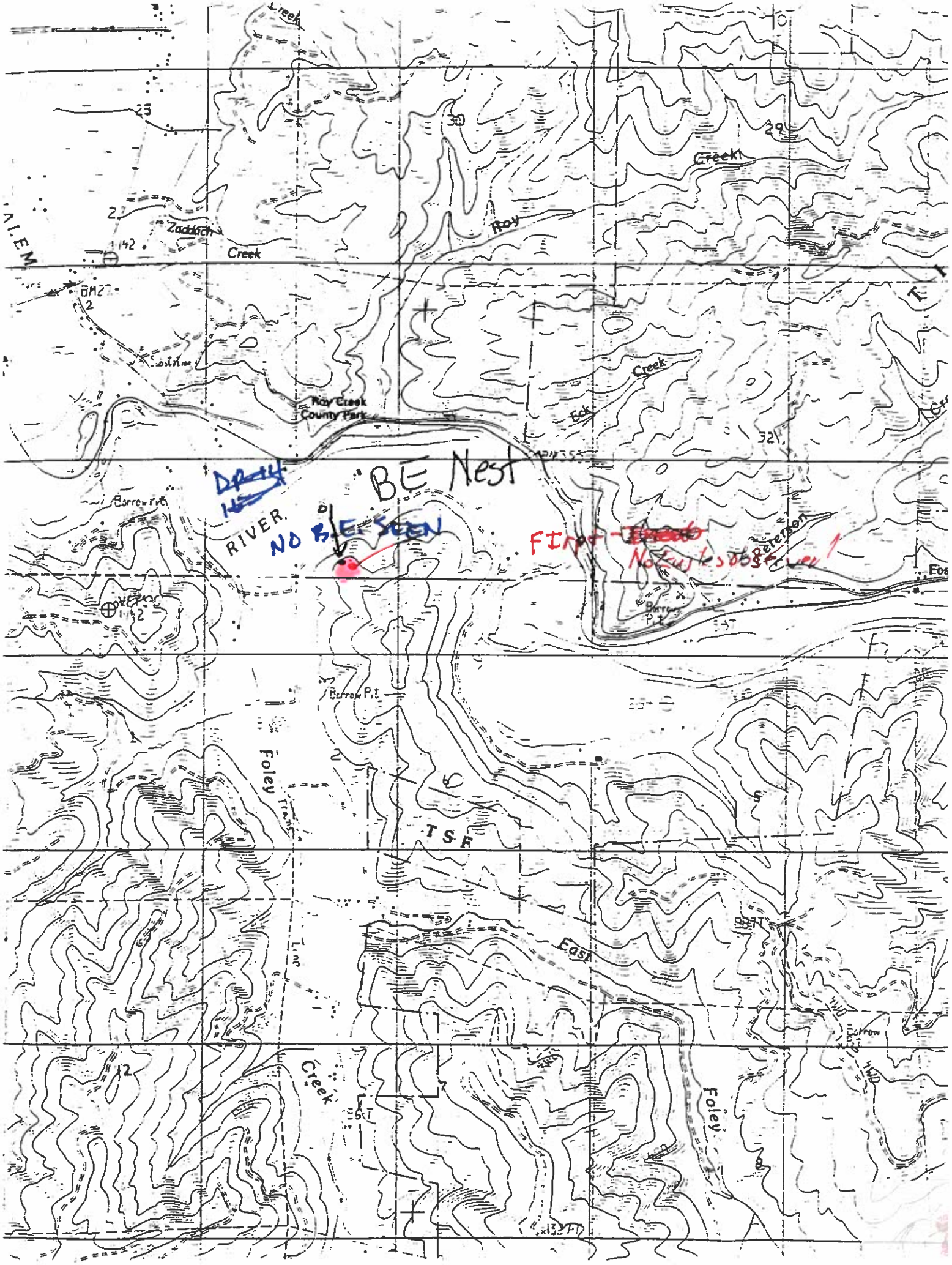

Creek
Zaddach
Creek
Roy
Creek
Roy Creek
County Park
Eck
Creek
BE Nest
RIVER
NO B.E. SEEN
Foley
TSF
East
Creek
Foley

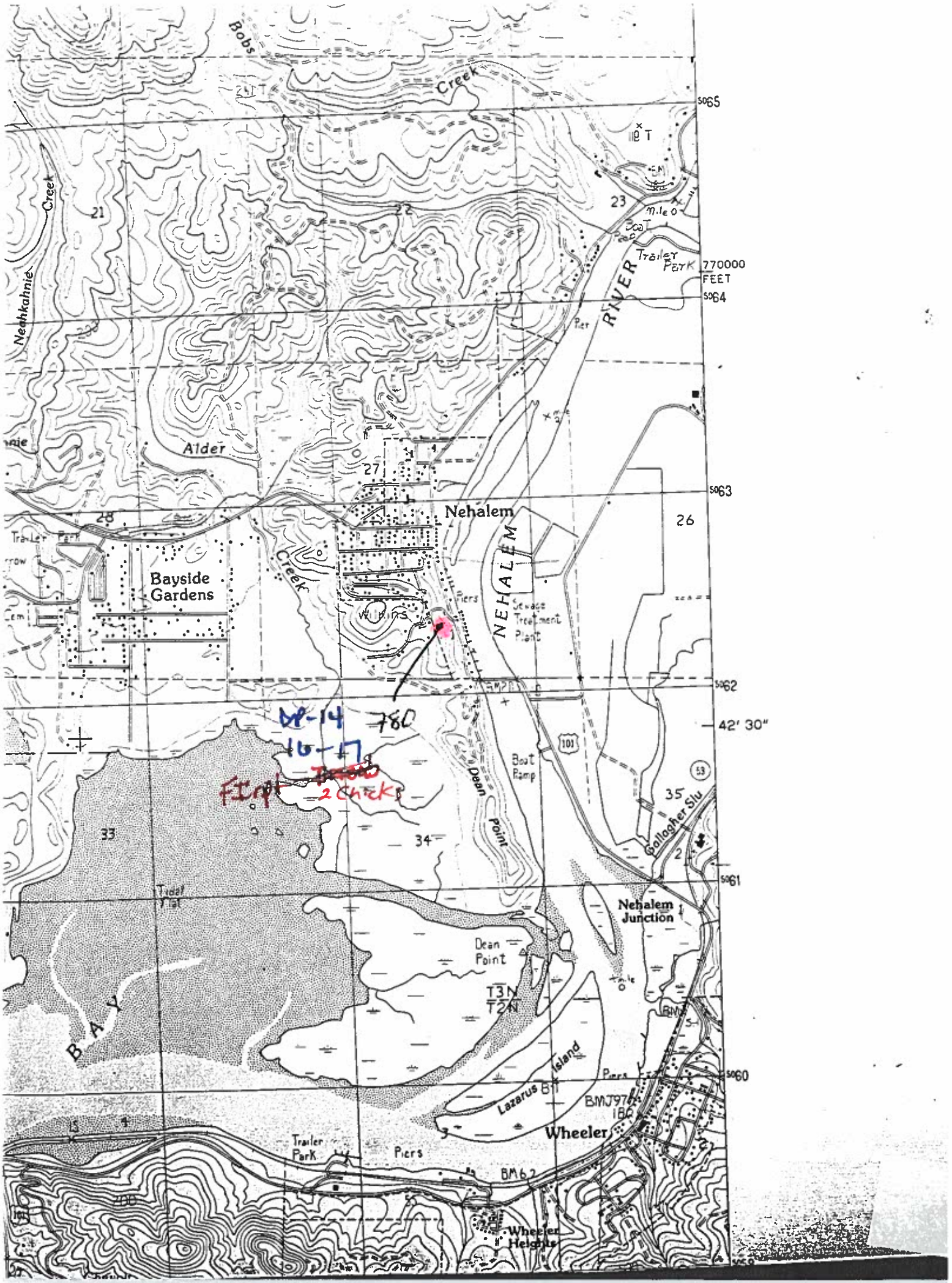

Bobs
Creek
Neahkahnie
Creek
21
22
23
Mile 0
Boat Ramp
Trailer Park
770000 FEET
RIVER
Pier
Alder
27
Nehalem
26
28
Trailer Park
Bayside Gardens
Creek
Wilkins
Piers
NEHALEM
Sewage Treatment Plant
DP-14
780
16-17
FIrpt
2 Chicks
42' 30"
Boat Ramp
Dean Point
101
53
35
Gallagher Slu
33
34
Tidal Flat
Nehalem Junction
Dean Point
T3N
T2N
BAY
Lazarus Island
Piers
BMJ97
Wheeler
Trailer Park
Piers
BM62
Wheeler Heights

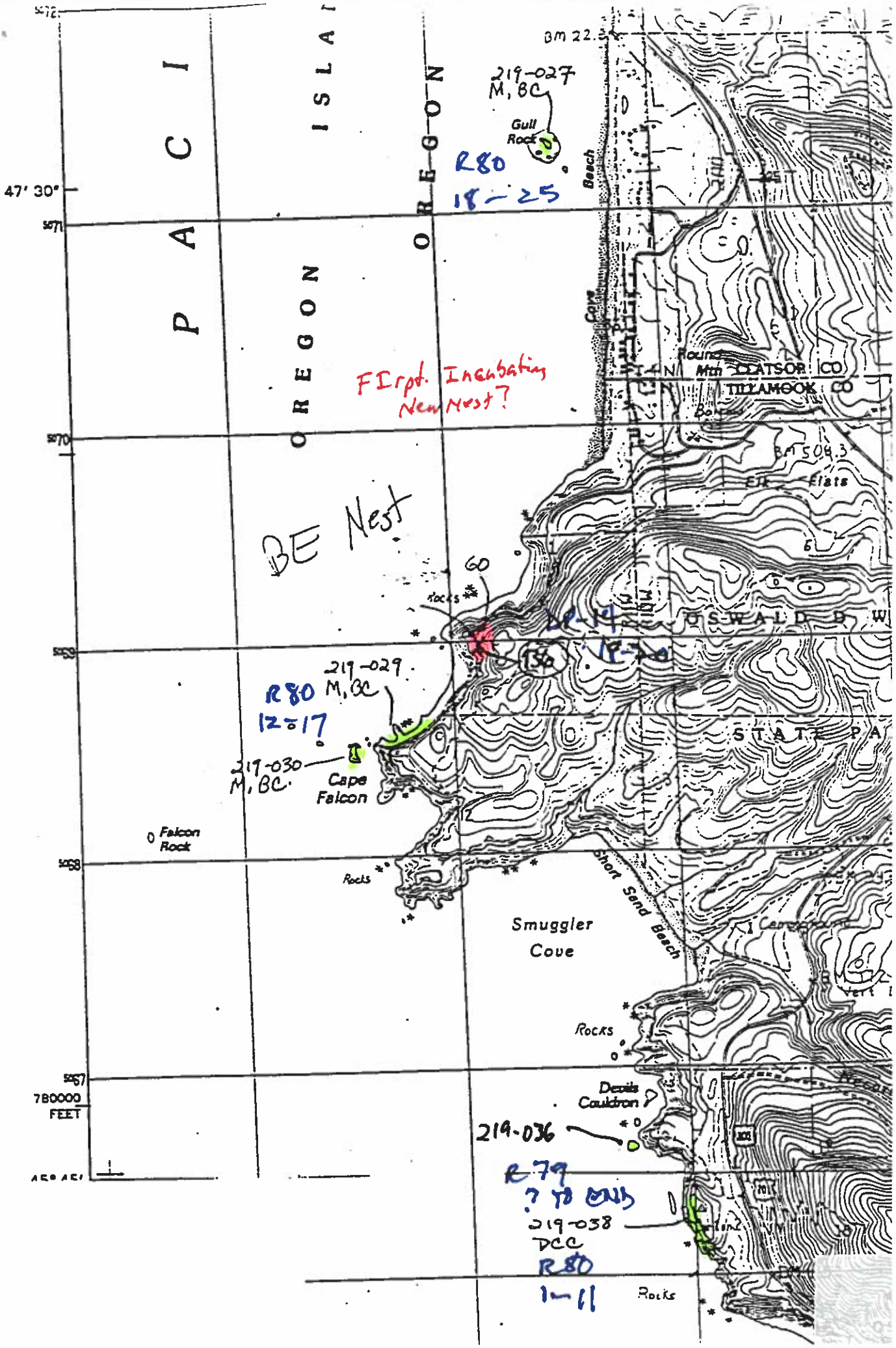

PACI
OREGON
ISLA
OREGON
47' 30"
219-027
M, BC
Gull Rock
R80
18-25
BM 22.3
Beach
Cove
Round Mtn
CLATSOP CO
TILLAMOOK CO
FIrpt. Incubating
New Nest?
BE Nest
BM 504.3
Elk Flats
60
Rocks
OSWALD D W
136
219-029
M, BC
R80
12-17
219-030
M, BC
Cape Falcon
STATE PA
Falcon Rock
Rocks
Short Sand Beach
Smuggler Cove
Rocks
Devils Cauldron
780000 FEET
219-036
R79
? TO END
219-038
DCC
R80
1-11
Rocks

PACIFIC OCEAN
OREGON ISLANDS NATIONAL WILDLIFE WILDERNESS
Arcadia
Hug Point
Austin Point
Arch Cape
219-026
M, BC
Castle Rock
R80 26-32
Rocks
Arch Cape
BM 69.3
STATE
BM 22.8
219-027
Gull Rock
Beach
Cove
101
50'
47' 30"

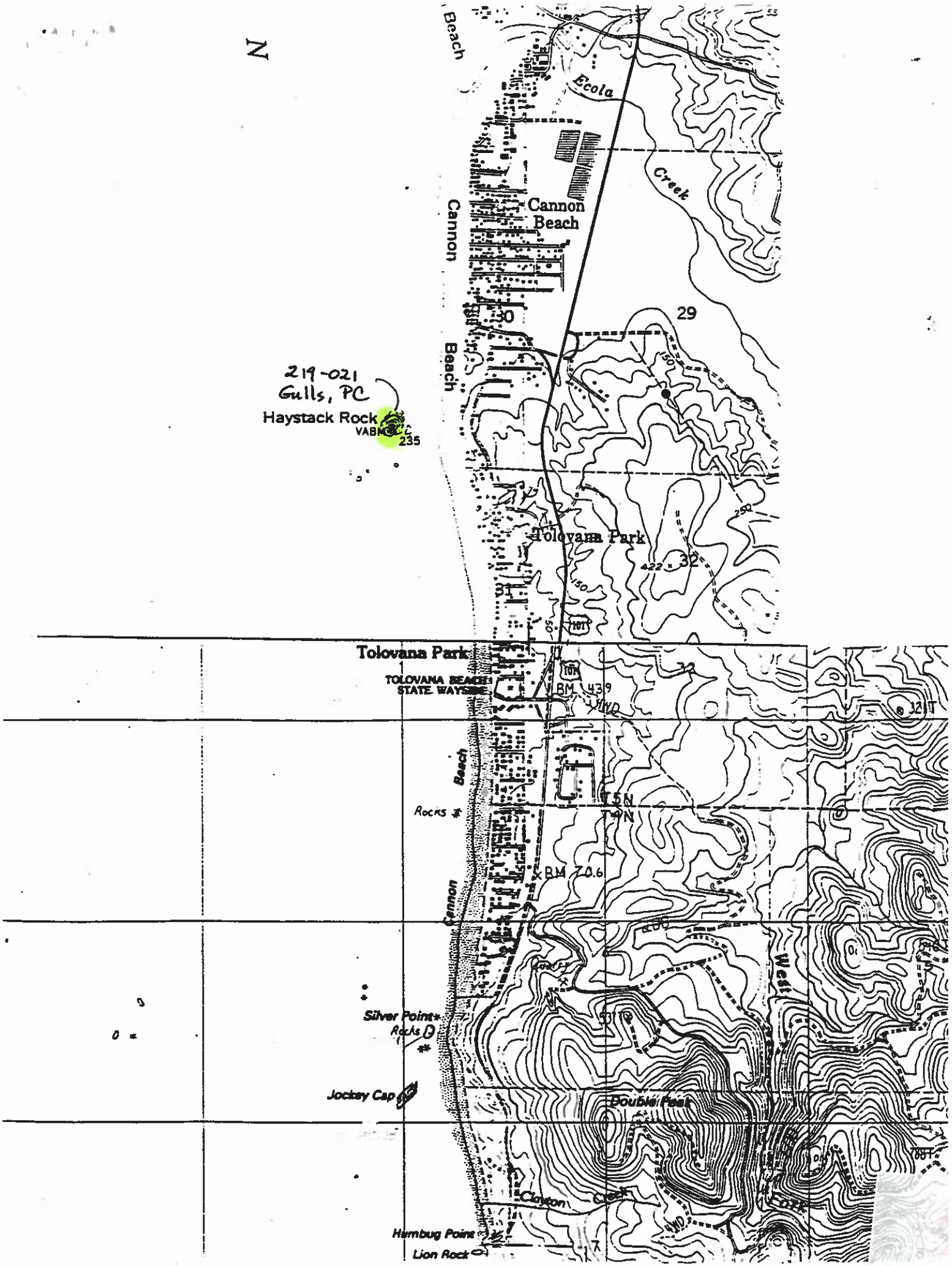
N
Cannon Beach
Ecola
Creek
Cannon Beach
30
29
219-021
Gulls, PC
Haystack Rock
VABM
235
Tolovana Park
32
31
Tolovana Park
TOLOVANA BEACH STATE WAYSIDE
BM 43.9
Cannon Beach
Rocks
T5N
T4N
BM 70.6
Silver Point
Rocks
Jockey Cap
Double Peak
West Fork
Clayton Creek
Humbug Point
Lion Rock

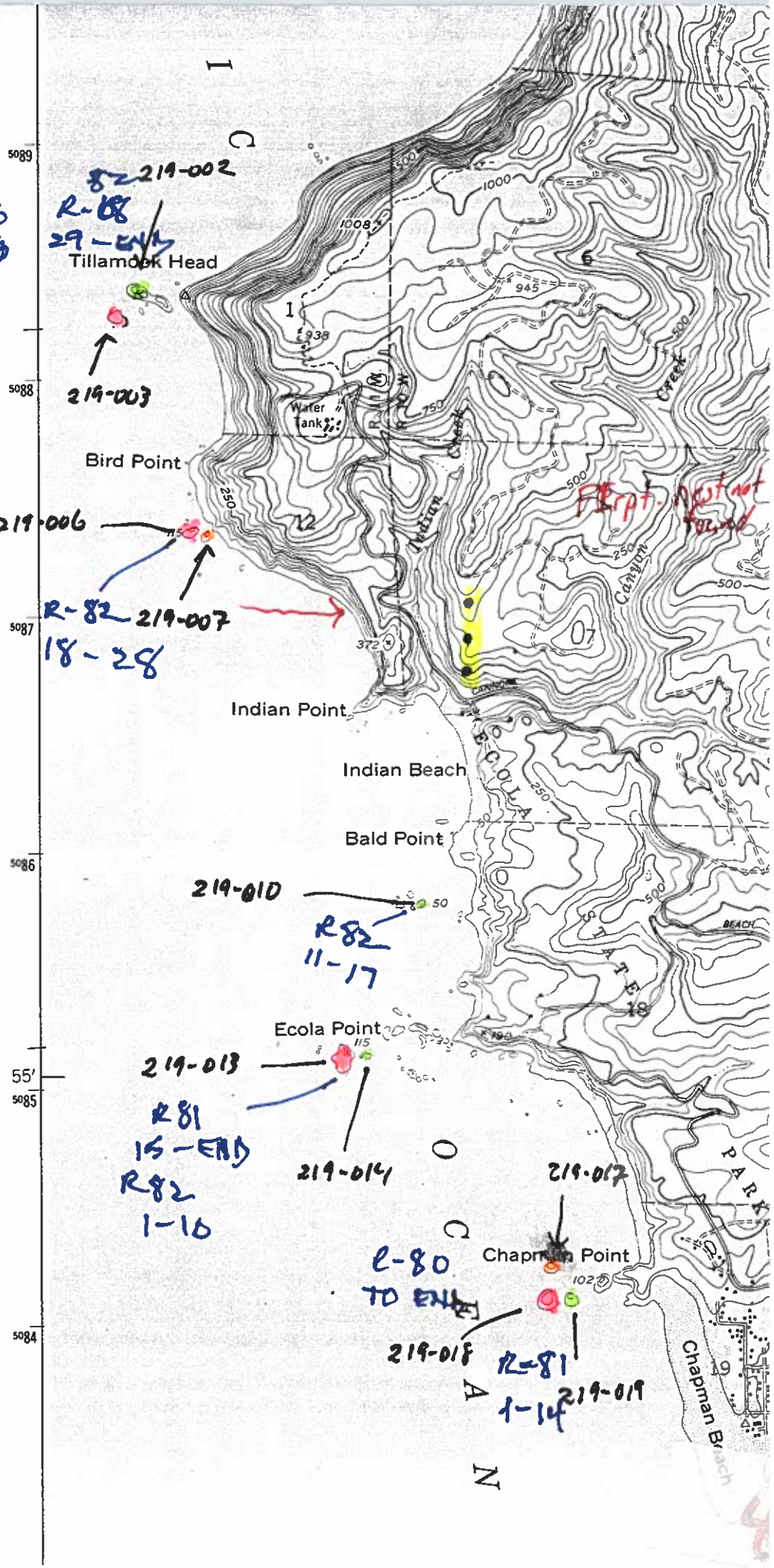

LEWIS & CLARK
SCENICS
DP-11 1-8
VELVIA +1
OLD CAM

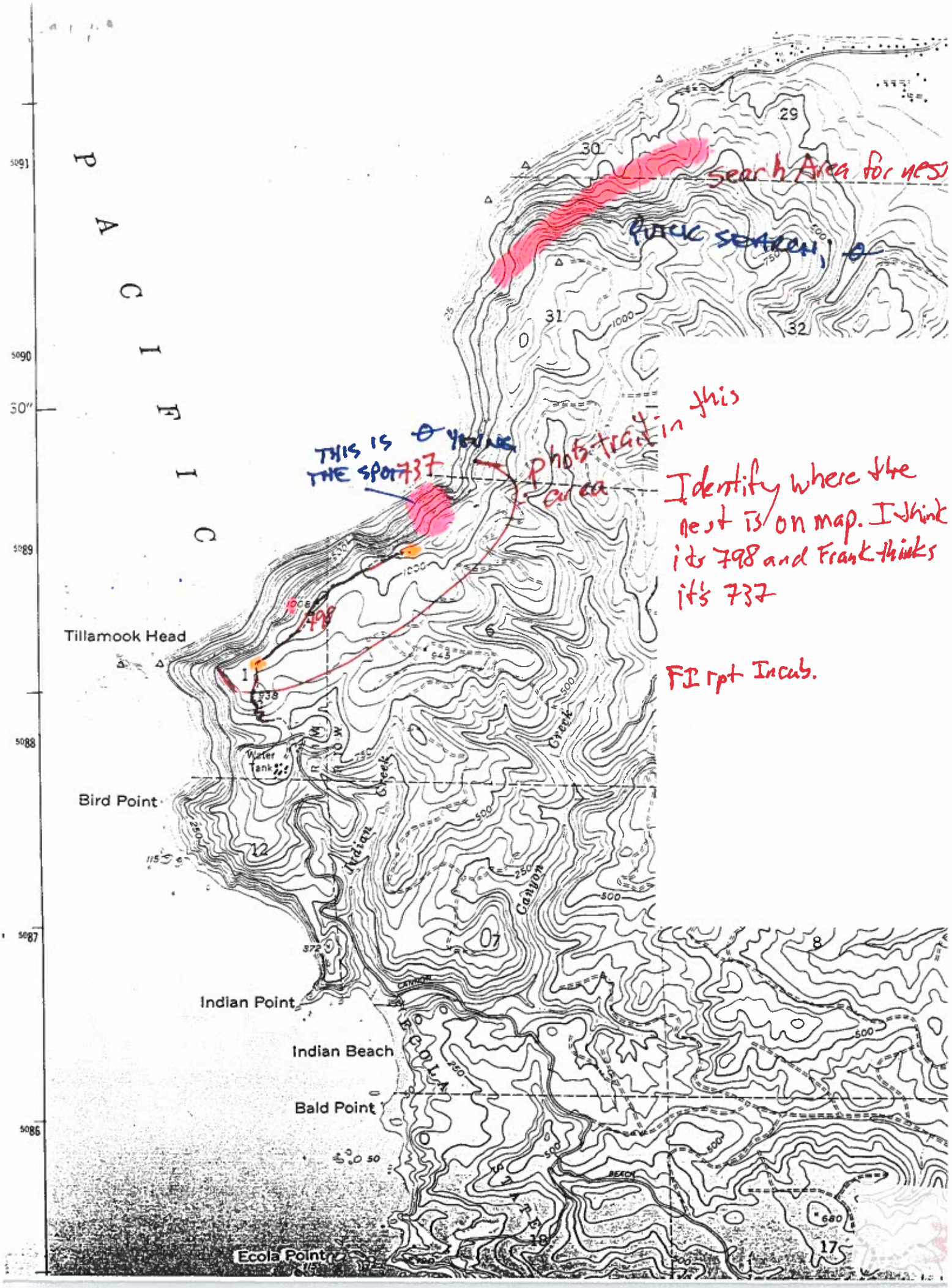

PACIFIC
Tillamook Head
Bird Point
Indian Point
Indian Beach
Bald Point
Ecola Point
Water Tank
Indian Creek
Canyon Creek
ECOLA STATE
search Area for nest
Quick search, 0
THIS IS THE SPOT 737
0 YOUNG
photo trail in this area
798
Identify where the nest is on map. I think its 798 and Frank thinks it's 737
FI rpt Incub.

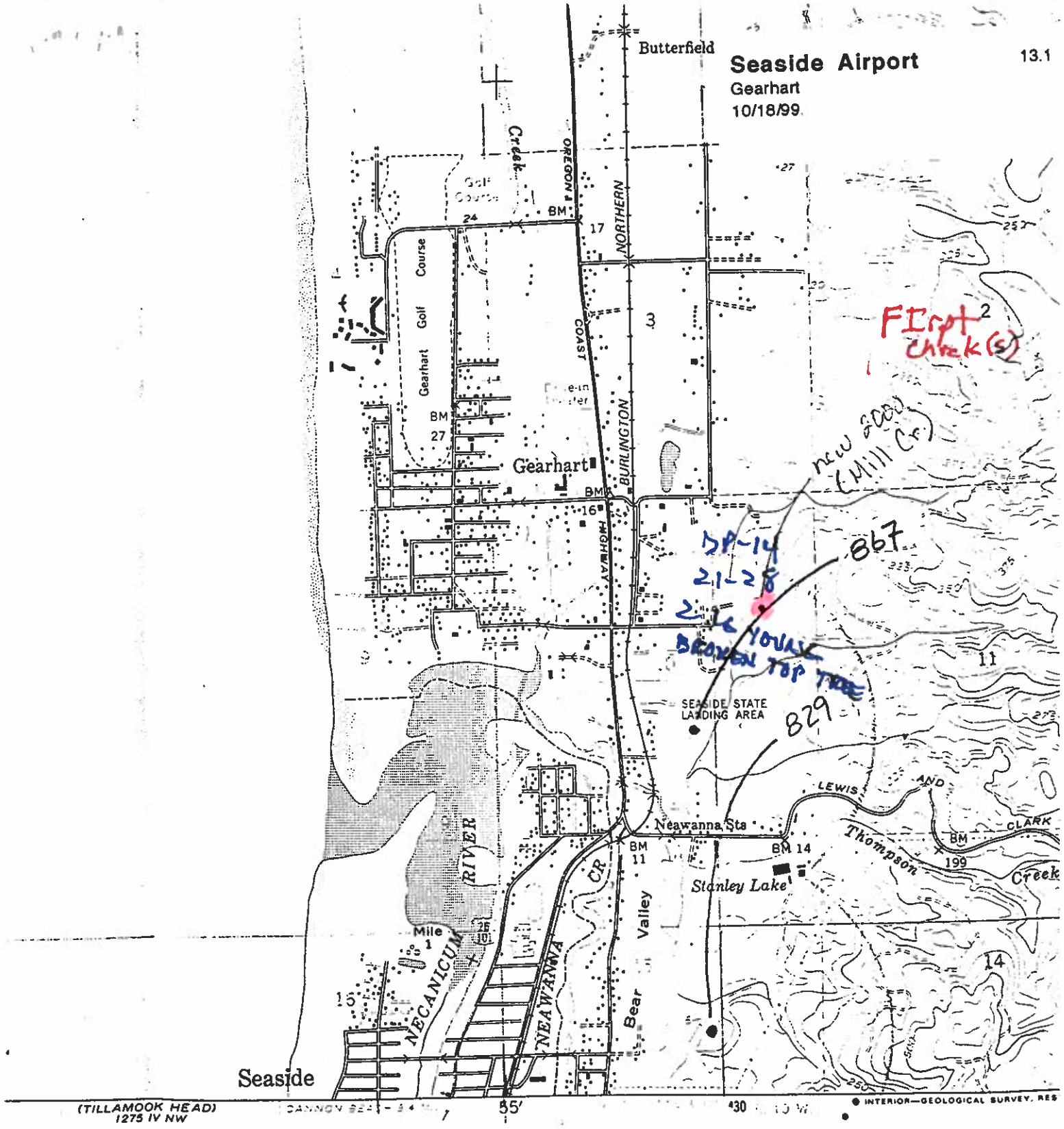

SCALE 1:24 000

0 — 1 MILE

1000 2000 3000 4000 5000 6000 7000 FEET

5 0 1 KILOMETRE

CONTOUR INTERVAL 50 FEET

HED LINES REPRESENT HALF-INTERVAL CONTOURS

TIONAL GEODETIC VERTICAL DATUM OF 1929

HOWN REPRESENTS THE APPROXIMATE LINE OF MEAN HIGH WATER

HE AVERAGE RANGE OF TIDE IS APPROXIMATELY 8 FEET

OMPLIES WITH NATIONAL MAP ACCURACY STANDARDS

CAL SURVEY, DENVER, COLORADO 80225, OR RESTON, VIRGINIA 22092

IG TOPOGRAPHIC MAPS AND SYMBOLS IS AVAILABLE ON REQUEST

OREGON

QUADRANGLE LOCATION

ROAD CLASSIFICATI

Heavy-duty

Medium-duty

U. S. Route

GEAF

N460

2

AMS 12

Dave Pitkin

Cullaby L 13

Gearhart

10-5-98