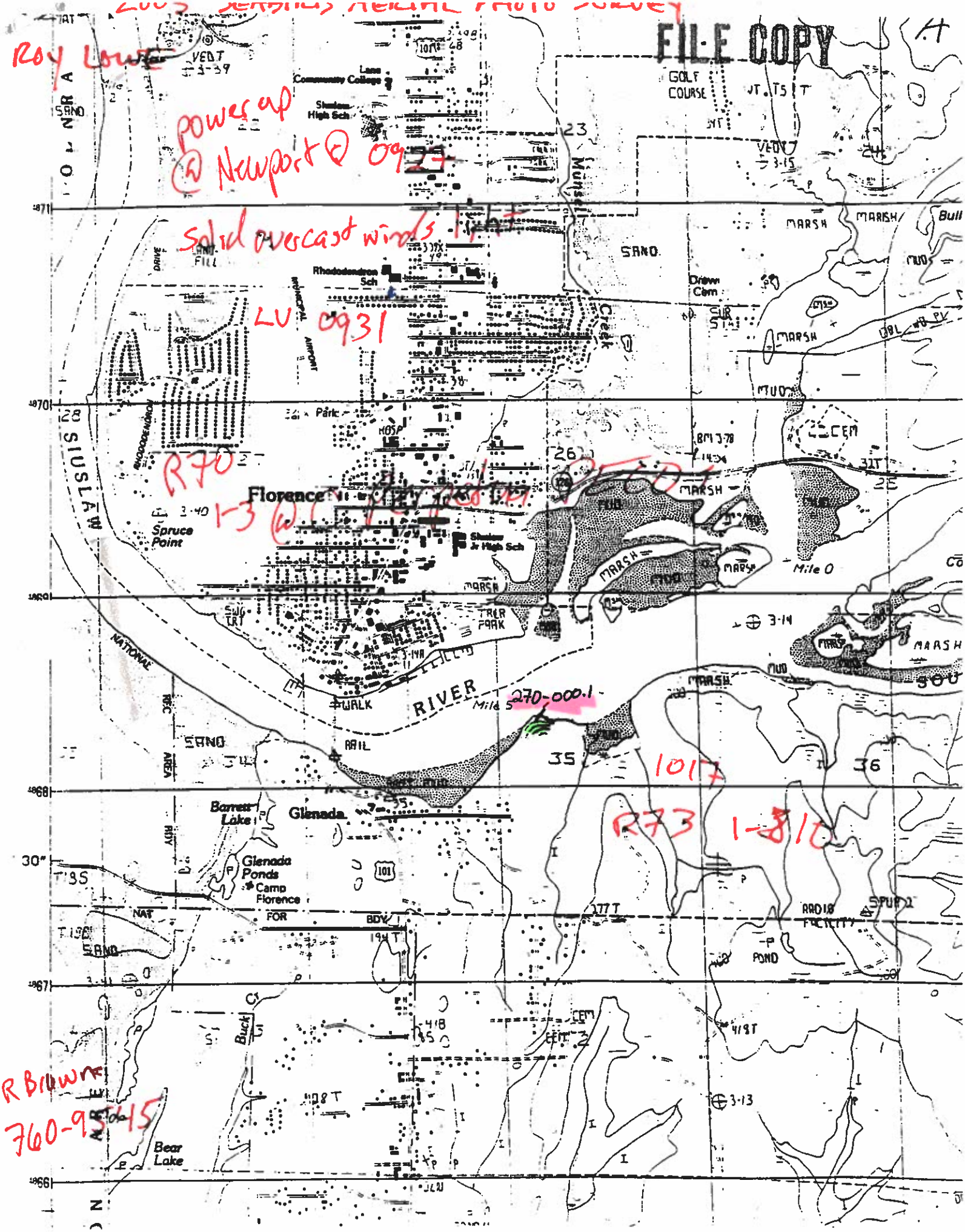

2003 SEABIRDS AERIAL PHOTO SURVEY
FILE COPY
Roy Lowe
power up @ Newport @ 0927
Solid overcast winds light
LU 0931
R70 1-3 @ [illegible]
270-000.1
1017
R73 1-810
R Brown 760-9545
Lane Community College
Siuslaw High Sch
Rhododendron Sch
Florence
Spruce Point
Siuslaw Jr High Sch
Glenada
Barrett Lake
Glenada Ponds
Camp Florence
Bear Lake
SIUSLAW
RIVER
Munsell Creek
GOLF COURSE
MARSH
MUD
SAND
Mile 0
Mile 5

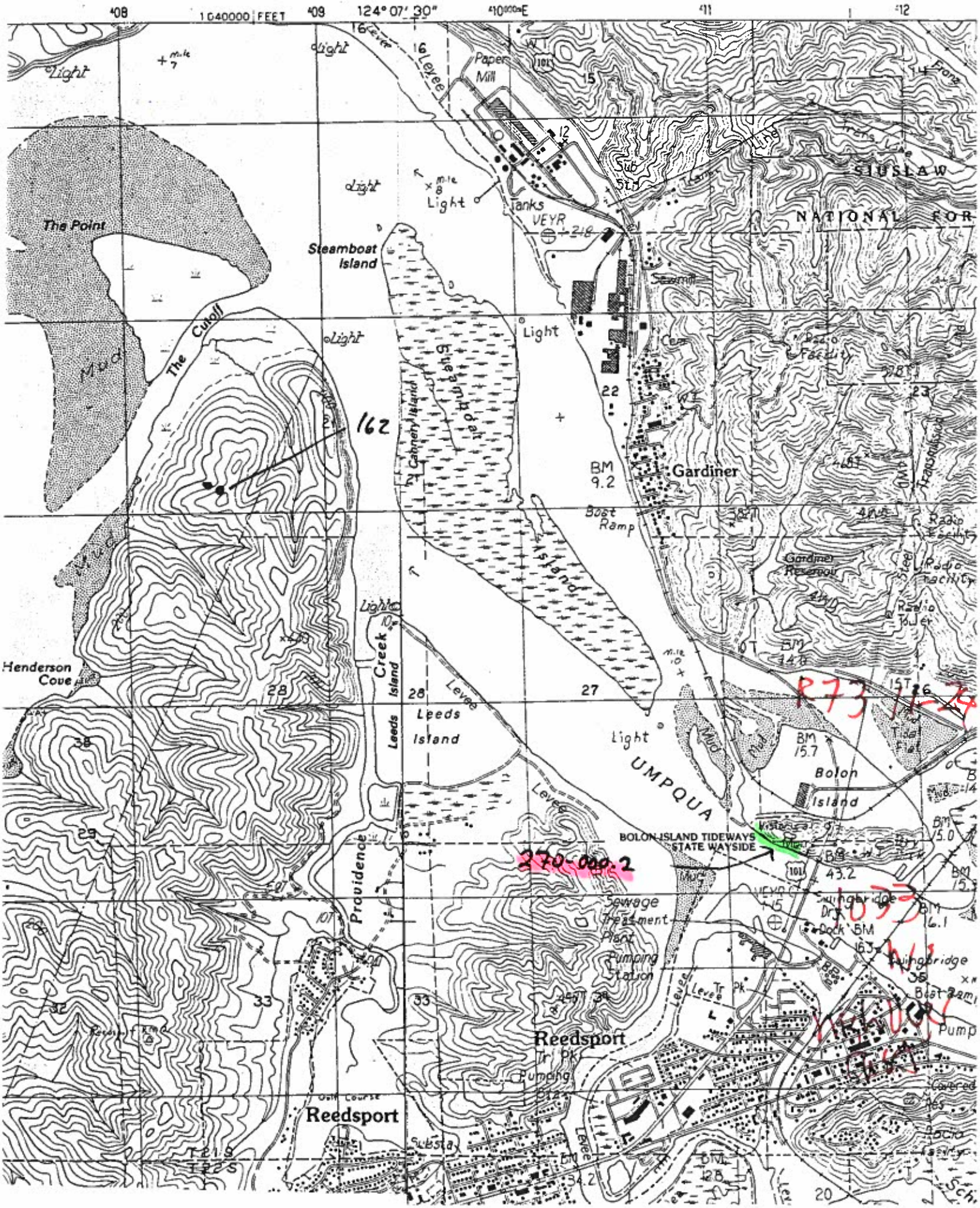

1 040000 FEET
124° 07' 30"
Paper Mill
Tanks
VEYR
Steamboat Island
The Point
The Cutoff
Mud
Light
Cannery Island
Gardiner
BM 9.2
Boat Ramp
Gardiner Reservoir
Radio Facility
Radio Tower
SIUSLAW
NATIONAL FOR
Henderson Cove
Creek
Leeds Island
Levee
UMPQUA
Bolon Island
BOLON ISLAND TIDEWAYS STATE WAYSIDE
270-000.2
Providence
Sewage Treatment Plant
Pumping Station
Reedsport
Reedsport
Swingbridge
Dock
Pump
162
R73 11-24
1033

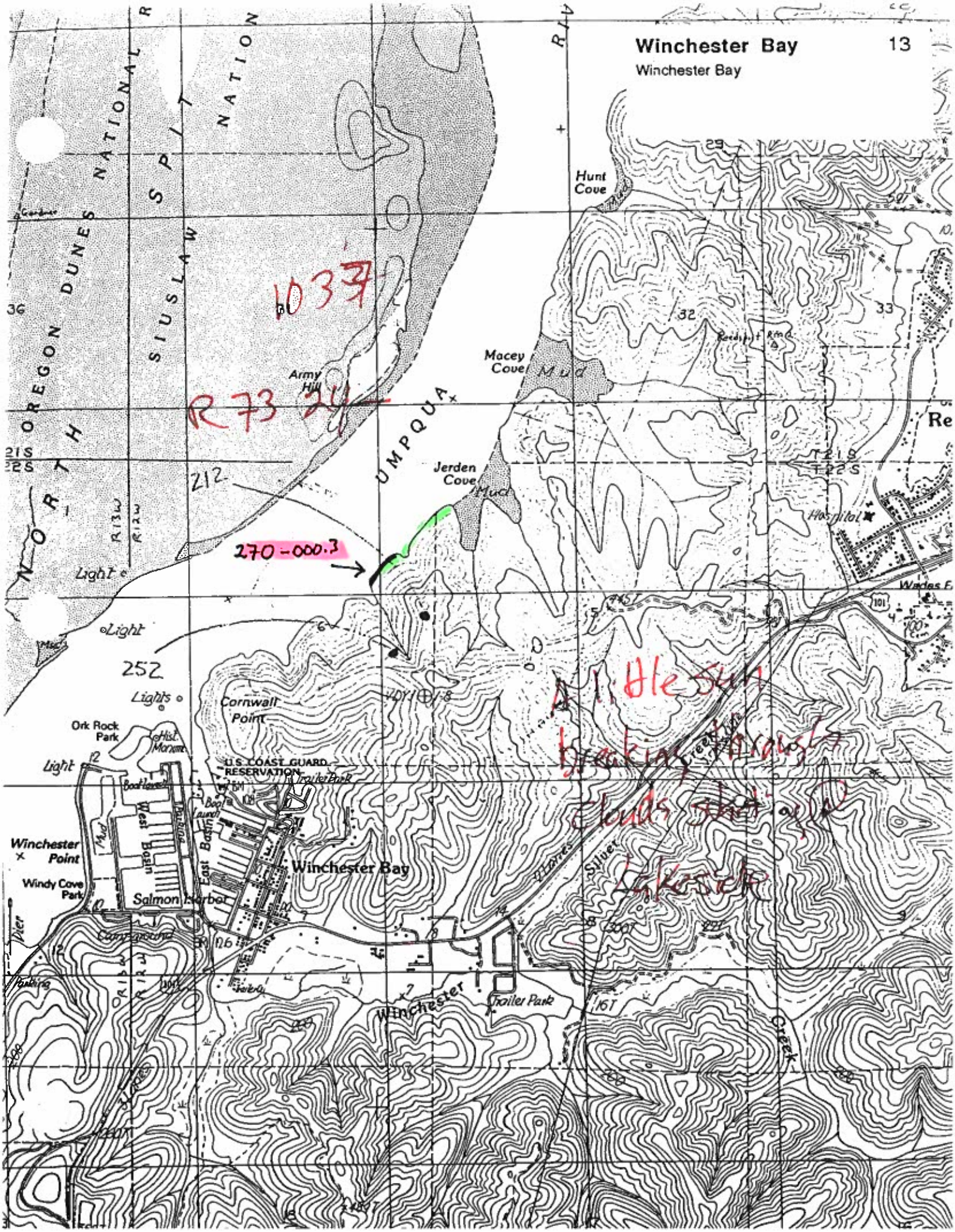
Winchester Bay
13
Winchester Bay
OREGON DUNES NATIONAL R
SIUSLAW NATION
NORTH SPIT
Hunt Cove
Macey Cove
Mud
Army Hill
UMPQUA
Jerden Cove
Mud
Hospital
Wades F
Light
Light
Lights
Cornwall Point
Ork Rock Park
Hist. Monum.
U.S. COAST GUARD RESERVATION
Trailer Park
Boat Launch
West Basin
East Basin
Winchester Point
Windy Cove Park
Salmon Harbor
Winchester Bay
Campground
Winchester
Trailer Park
Silver
Creek
Pier
Parking
1037
R73 24
212
270-000.3
252
A little sun breaking through clouds shot and lakeside

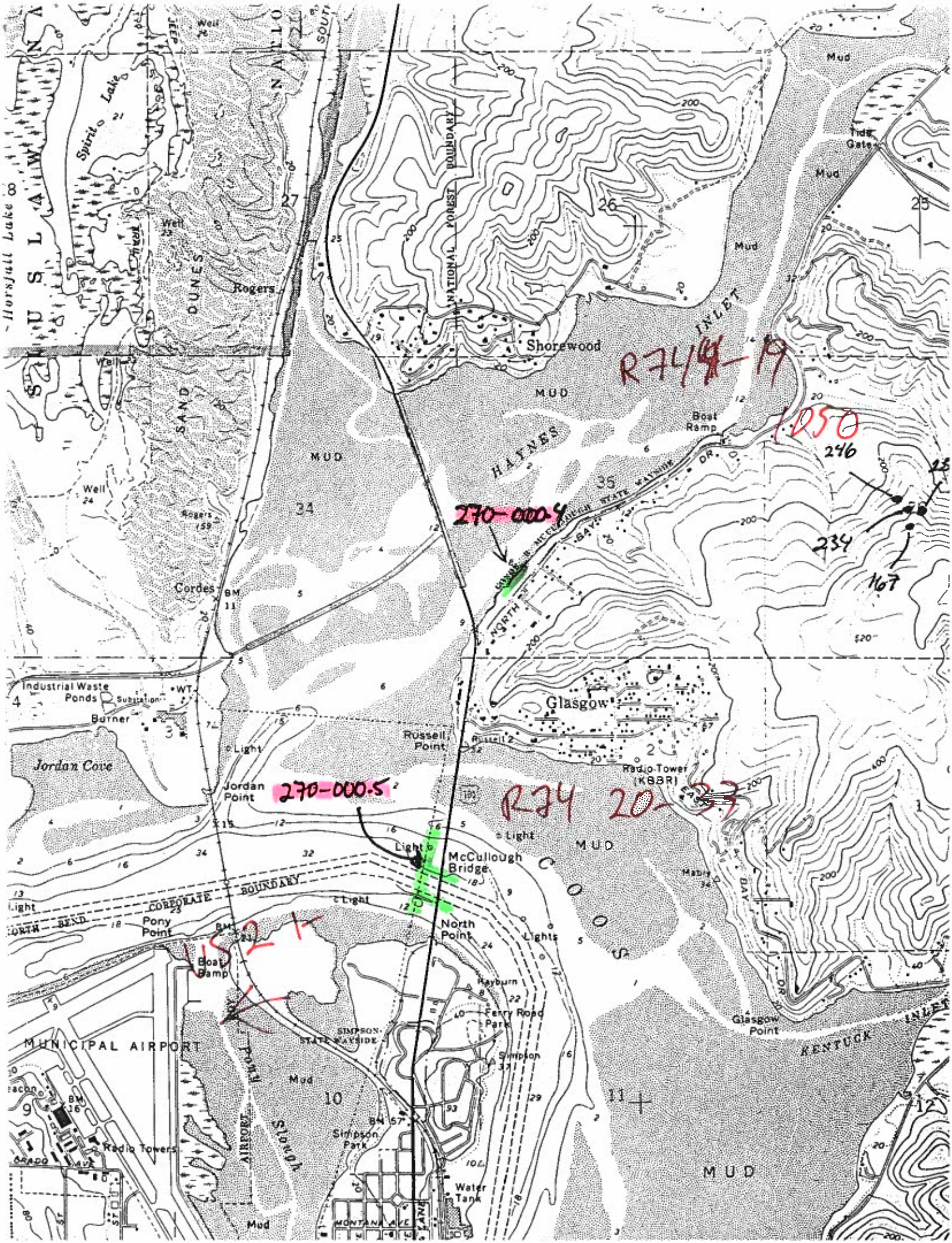

Horsfall Lake
Spirit Lake
Well
Rogers
SAND DUNES
NATIONAL FOREST BOUNDARY
Shorewood
MUD
HAYNES
INLET
Boat Ramp
Tide Gate
Mud
R74-19
1050
246
234
167
270-000.4
Cordes
Industrial Waste Ponds
Burner
Jordan Cove
Jordan Point
270-000.5
Russell Point
Glasgow
Radio Tower (KBBR)
R74 20-33
McCullough Bridge
Light
CORPORATE BOUNDARY
NORTH BEND
Pony Point
North Point
Lights
Boat Ramp
Hayburn
Ferry Road Park
Simpson
SIMPSON STATE WAYSIDE
MUNICIPAL AIRPORT
Pony Slough
AIRPORT
Simpson Park
Radio Towers
Water Tank
MONTANA AVE
Glasgow Point
KENTUCK INLET
MUD

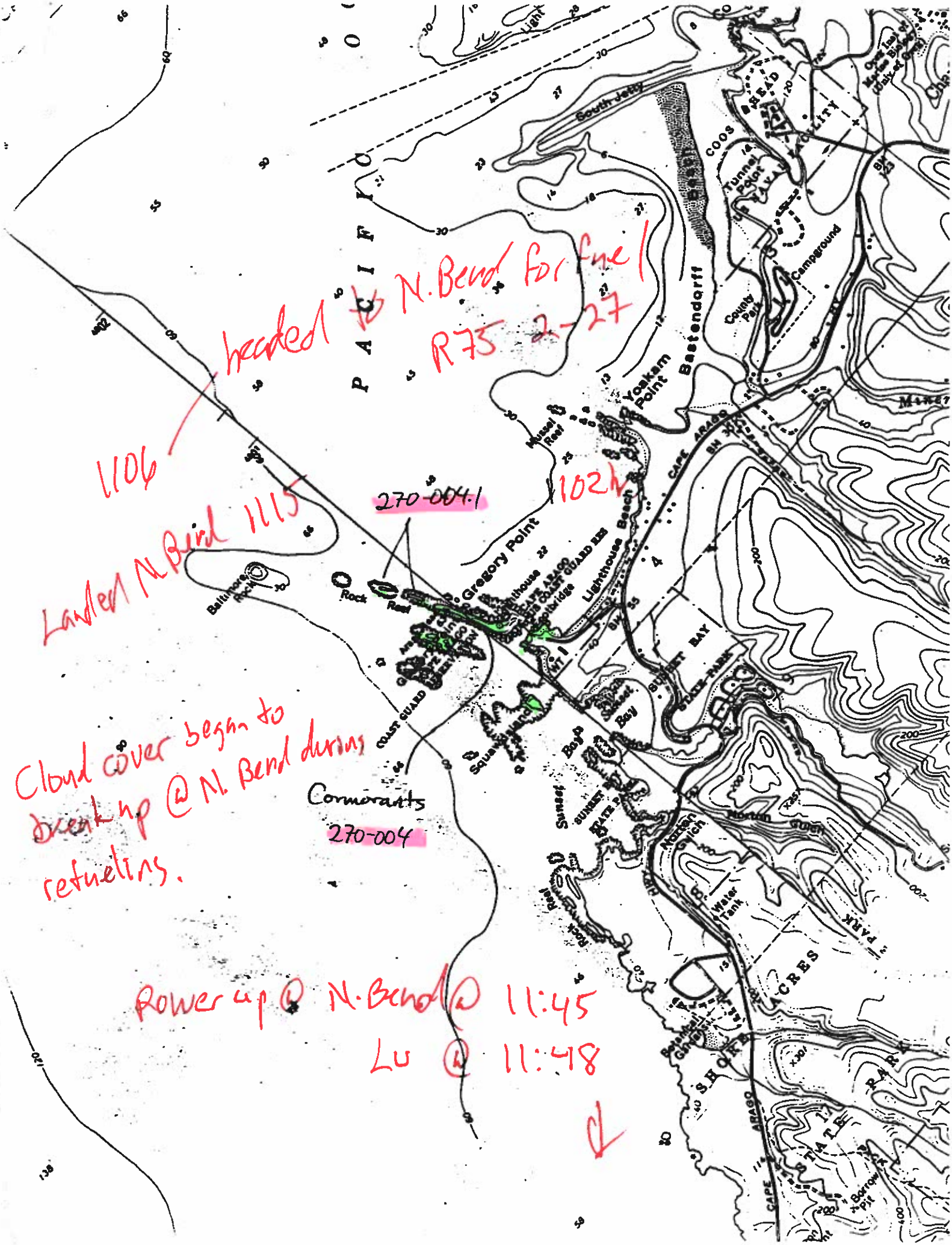

headed to N. Bend for fuel
R75 2-27

1106

Landed N. Bend 1115

270-004.1

1102h

Cloud cover began to break up @ N. Bend during refueling.

Cormorants
270-004

Rower up @ N. Bend @ 11:45
Lu @ 11:48

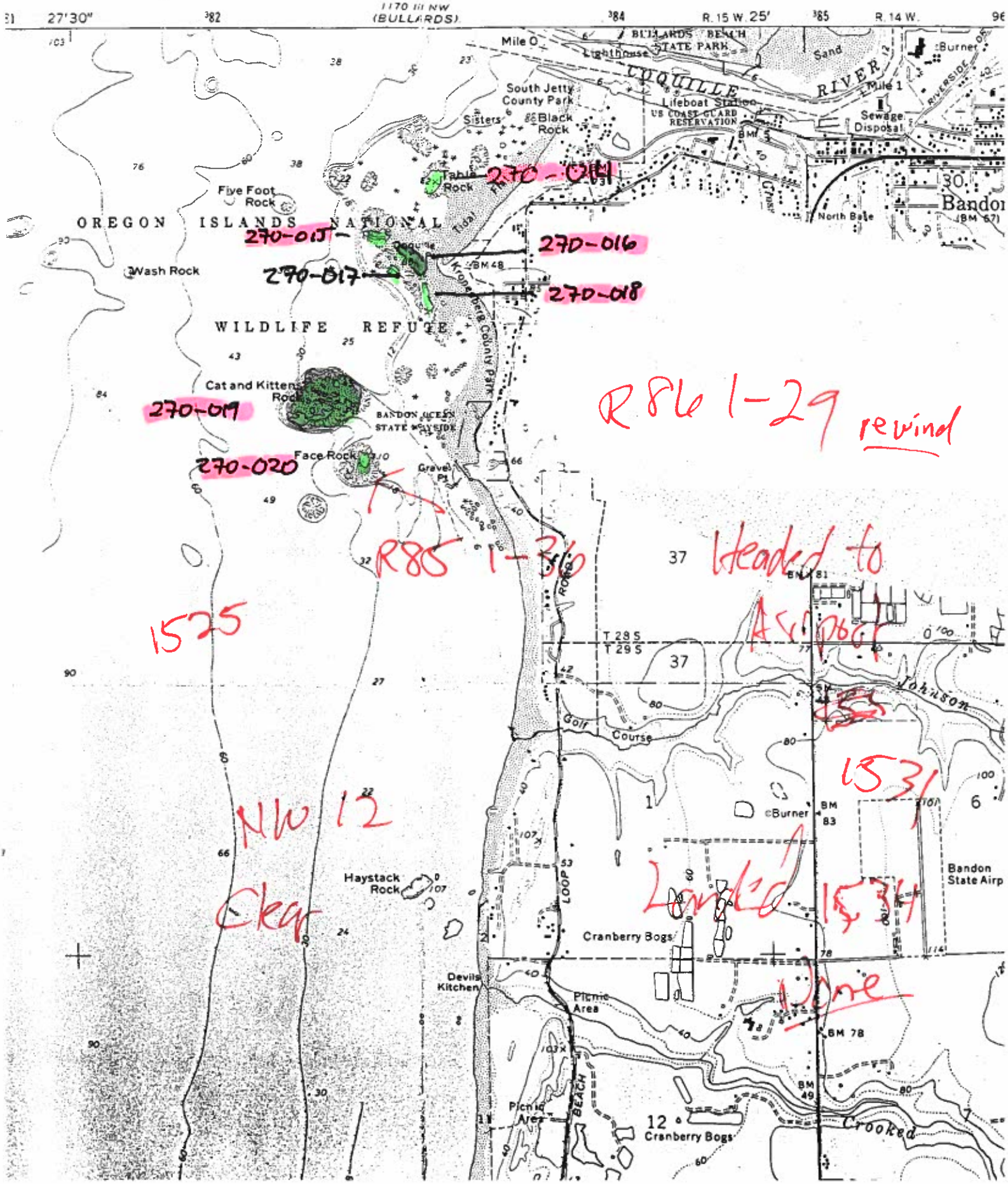
1170 III NW
(BULLARDS)
27'30"
R. 15 W. 25'
R. 14 W.
BULLARDS BEACH STATE PARK
Mile 0
Lighthouse
Sand
Burner
COQUILLE RIVER
Mile 1
RIVERSIDE DR
South Jetty County Park
Lifeboat Station
US COAST GUARD RESERVATION
Sisters
Black Rock
Sewage Disposal
Table Rock
270-014
Five Foot Rock
OREGON ISLANDS NATIONAL
North Bale
Bandon
270-015
270-016
Wash Rock
270-017
270-018
WILDLIFE REFUGE
Cat and Kitten Rock
270-019
BANDON OCEAN STATE WAYSIDE
Face Rock
270-020
Gravel Pit
R86 1-29
rewind
R85 1-26
Headed to Airport
1525
37
T 28 S
T 29 S
Johnson
Golf Course
1531
Burner
BM 83
Bandon State Airp
NW 12
Haystack Rock
Clear
Landed
1534
Cranberry Bogs
Devils Kitchen
Picnic Area
Done
BM 78
BM 49
Picnic Area
BEACH
12
Cranberry Bogs
Crooked

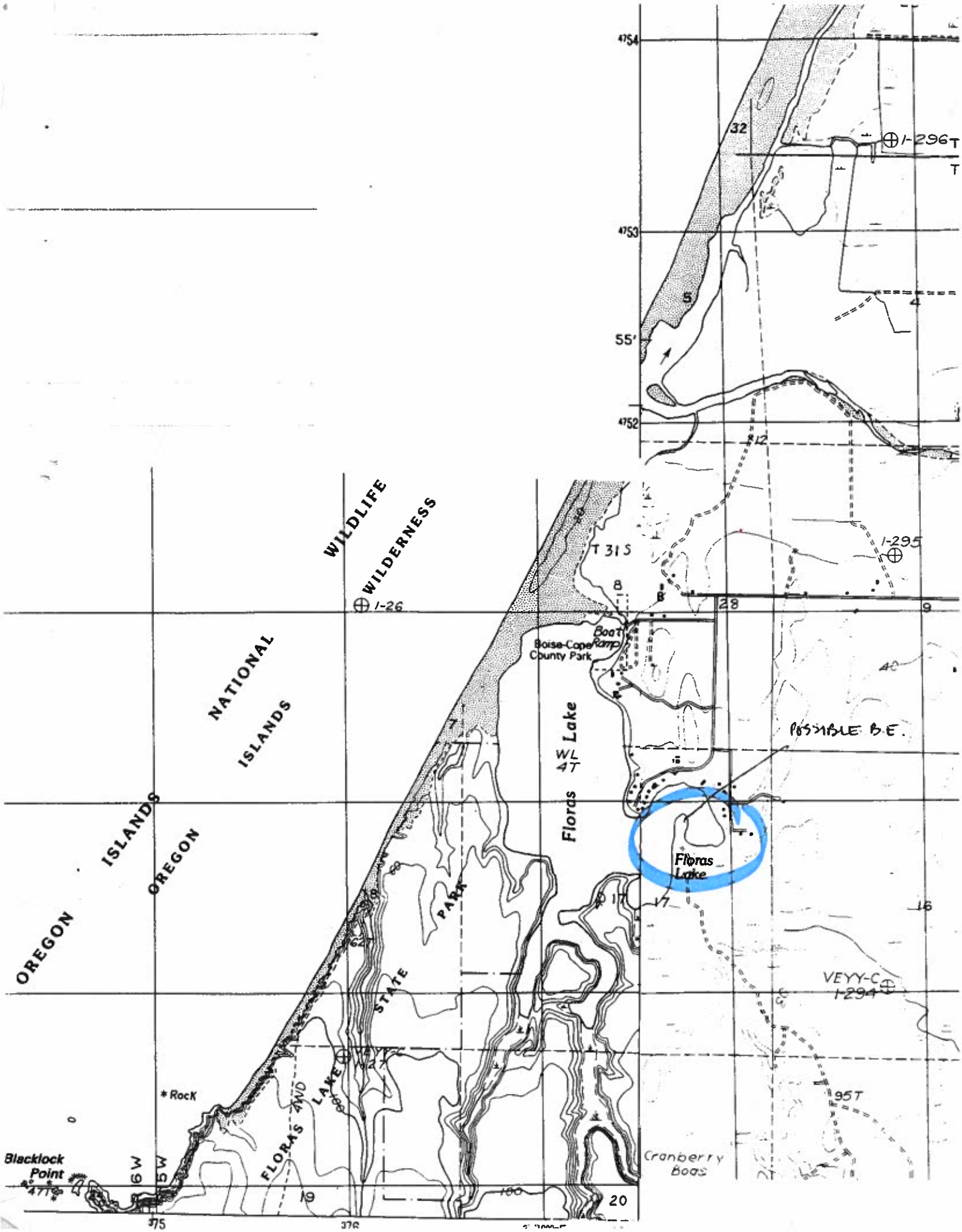

OREGON ISLANDS NATIONAL WILDLIFE WILDERNESS
OREGON ISLANDS
FLORAS LAKE STATE PARK
Floras Lake
Boise-Cape County Park
Boat Ramp
T 31 S
1-26
1-295
1-296
POSSIBLE B.E.
Floras Lake
VEYY-C 1-294
Cranberry Boas
Blacklock Point
* Rock
4WD
6W
5W
4754
4753
4752
55'
375
376

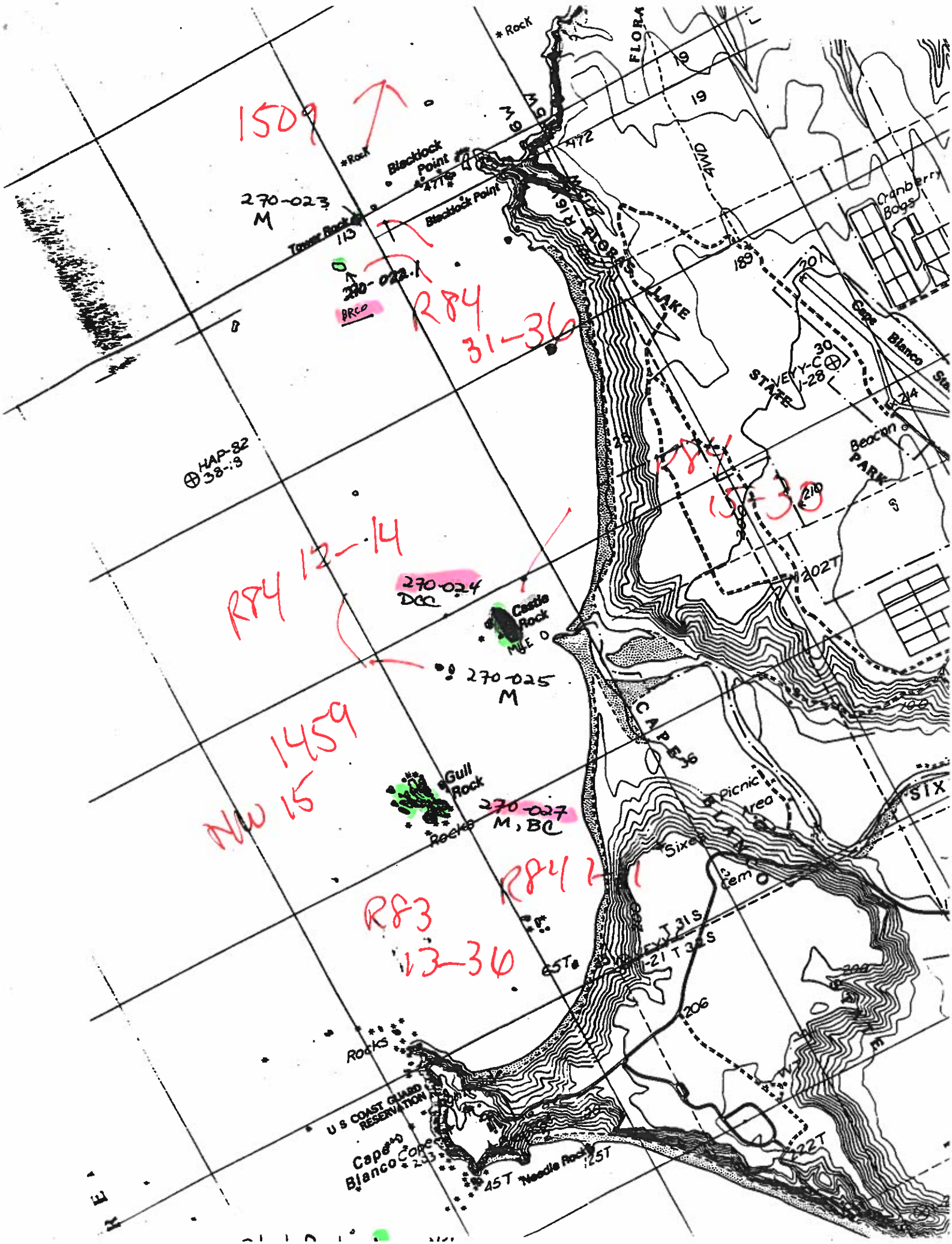
1509
R84
31-36
R84
15-30
R84 12-14
1459
NW 15
R84 1-11
R83
13-36
270-023
M
270-022.1
BRCO
270-024
DCC
270-025
M
270-027
M, BC
Blacklock Point
Tower Rock
Castle Rock
Gull Rock
Rocks
Needle Rock
Cape Blanco
U S COAST GUARD RESERVATION
FLORAS LAKE
STATE PARK
Cranberry Bogs
Beacon
Picnic Area
Sixes
Cem
SIX
HAP-82
38-18
VEYY-C
1-28
T 31 S
T 32 S
45T
25T
65T
202T
206
222T
472
189
201
214
210
19
4WD

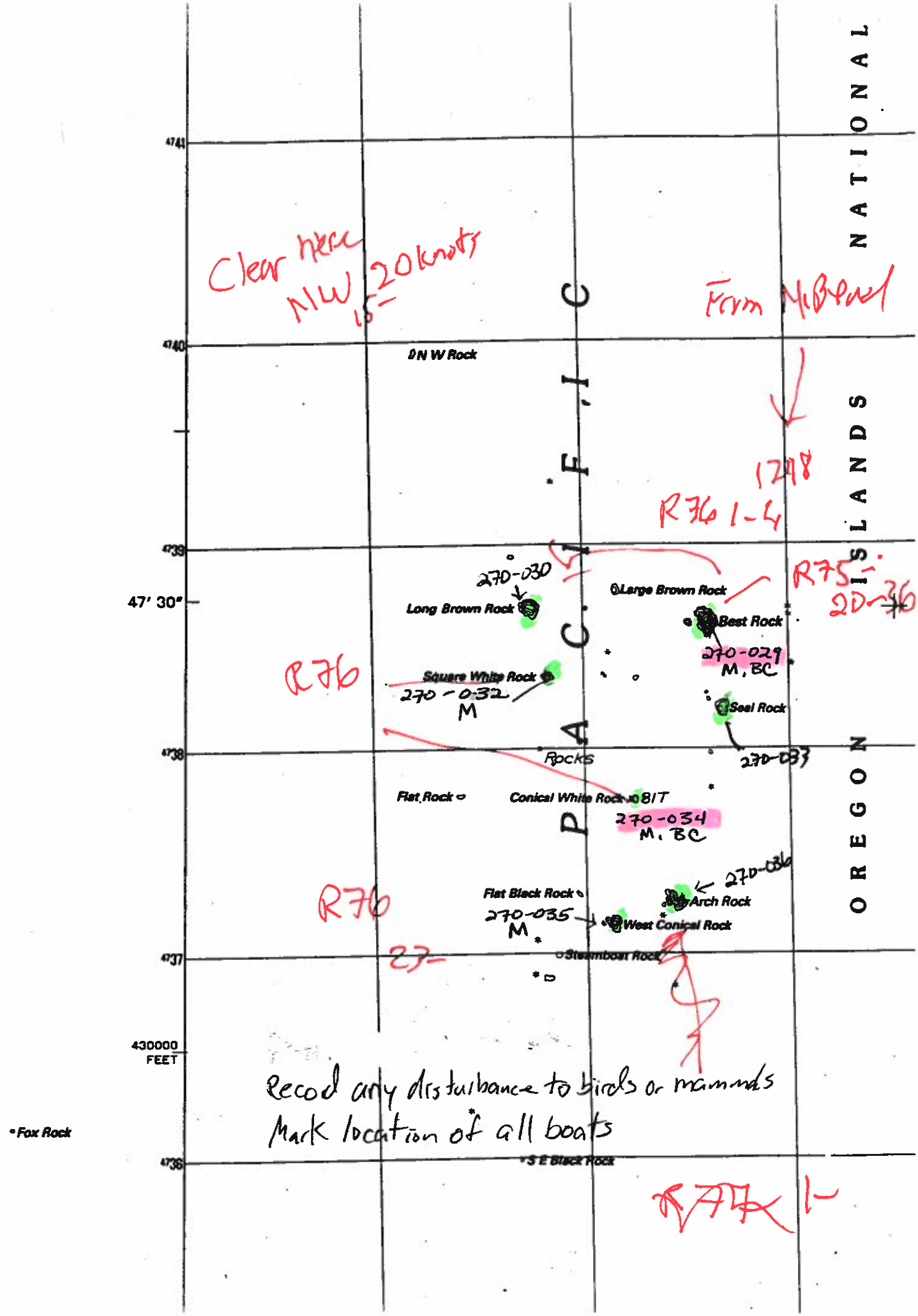

OREGON ISLANDS NATIONAL
PACIFIC
4741
4740
4739
4738
4737
4736
47' 30"
430000 FEET
N W Rock
Long Brown Rock
Large Brown Rock
Best Rock
Square White Rock
Seal Rock
Rocks
Flat Rock
Conical White Rock
Flat Black Rock
Arch Rock
West Conical Rock
Steamboat Rock
Fox Rock
S E Black Rock
Clear here NW 20 knots 15
From McBeal
1298
R76 1-4
R75 20-36
270-030
270-029 M, BC
270-032 M
270-033
270-034 M, BC
270-036
270-035 M
R76
R76
27
Record any disturbance to birds or mammals
Mark location of all boats

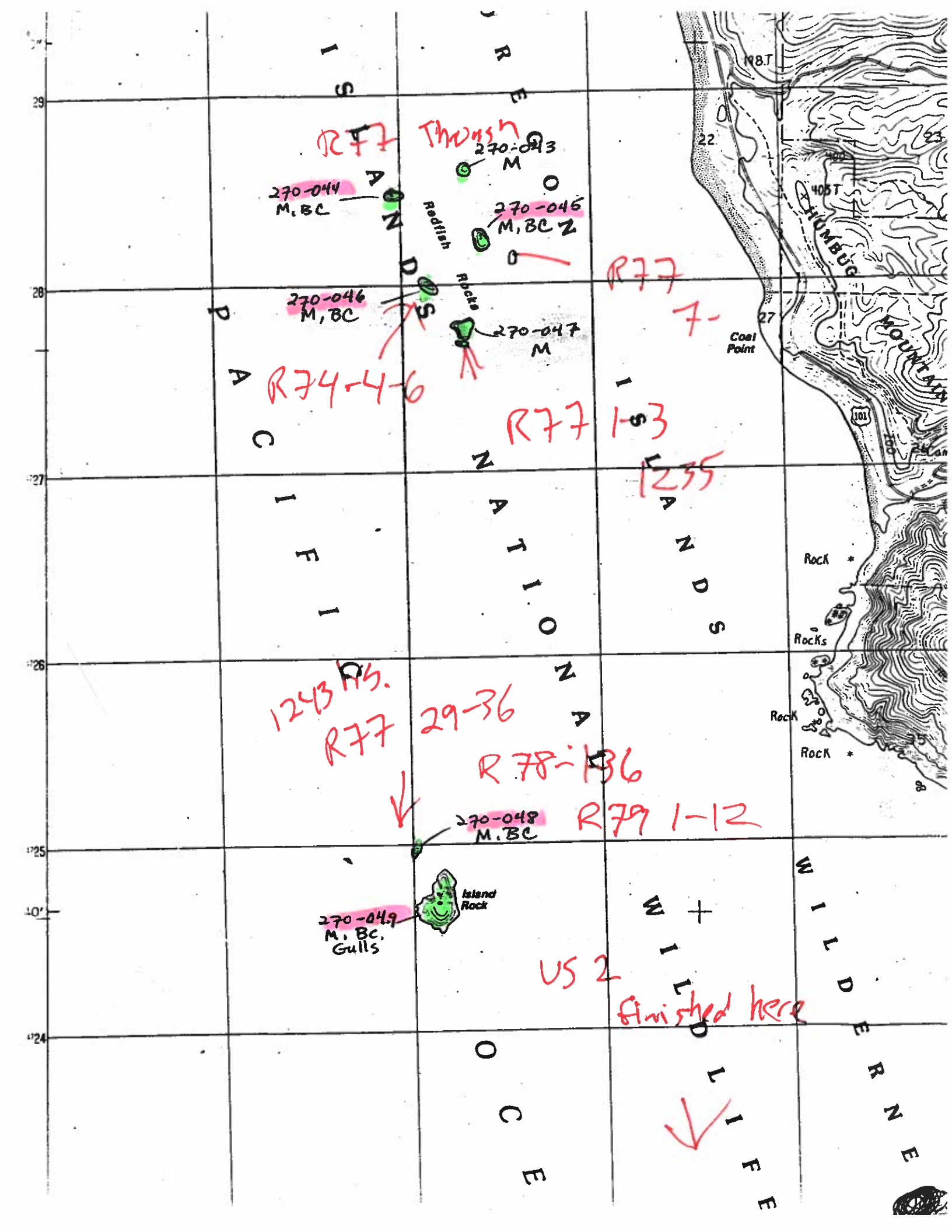

R77 Through
270-043 M
270-044 M, BC
270-045 M, BC
Redfish Rocks
R77 7-
270-046 M, BC
270-047 M
R74-4-6
R77 1-3
1235
1243 HS.
R77 29-36
R78-1-36
R79 1-12
270-048 M, BC
Island Rock
270-049 M, BC, Gulls
US 2 finished here
PACIFIC OCEAN
ISLANDS NATIONAL WILDLIFE
OREGON
WILDERNE
HUMBUG MOUNTAIN
Coal Point
Rock
Rocks
Rock
Rock
101
198T
405T
22
23
27
29
28
27
26
25
24

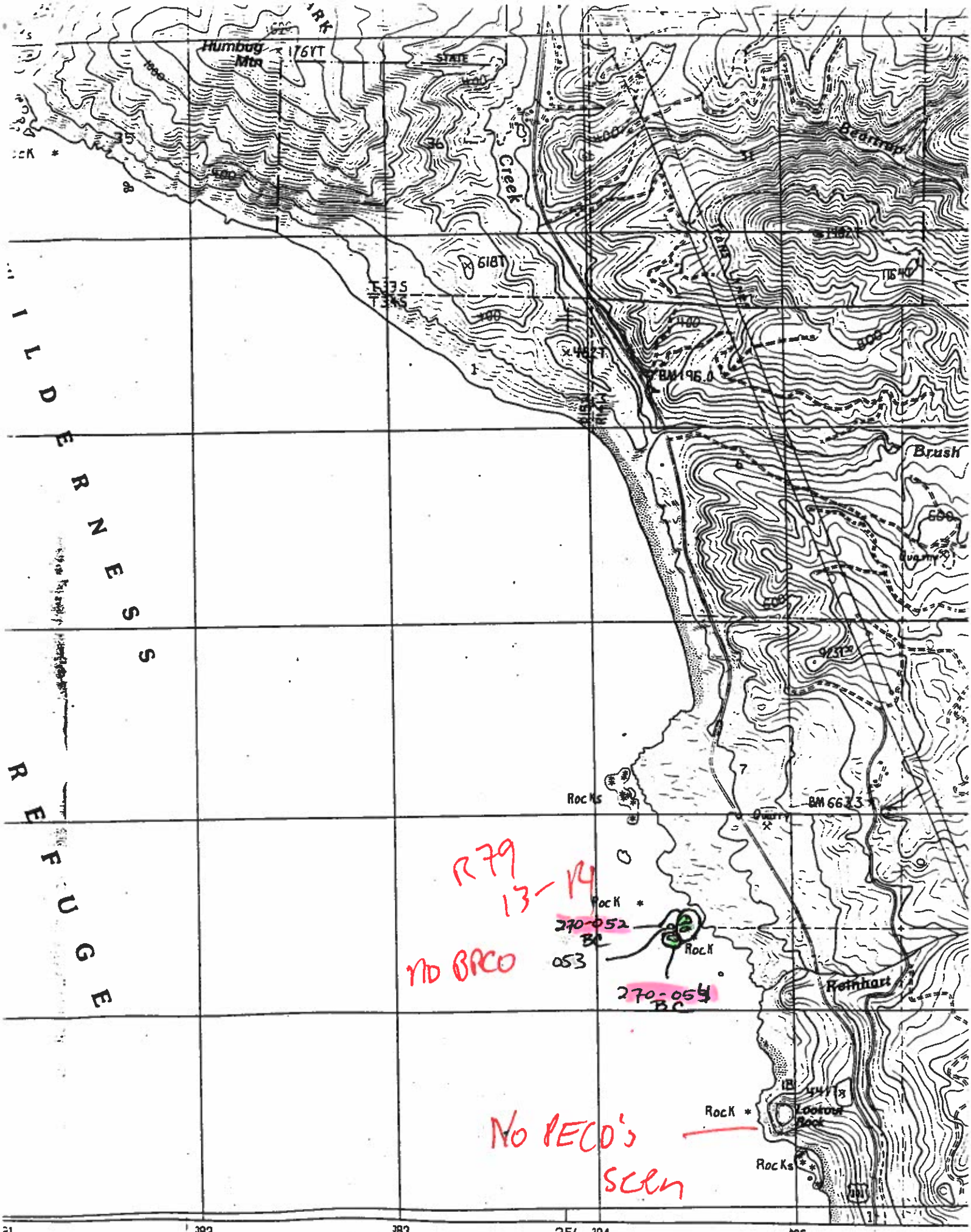

Humbug Mtn
STATE
Creek
Beartrap
Brush
Quarry
Rocks
Rock
Reinhart
Lookout Rock
ILDERNESS
REFUGE
R79
13-14
270-052
BC
053
No BPCO
270-054
BC
No PECO's
scen

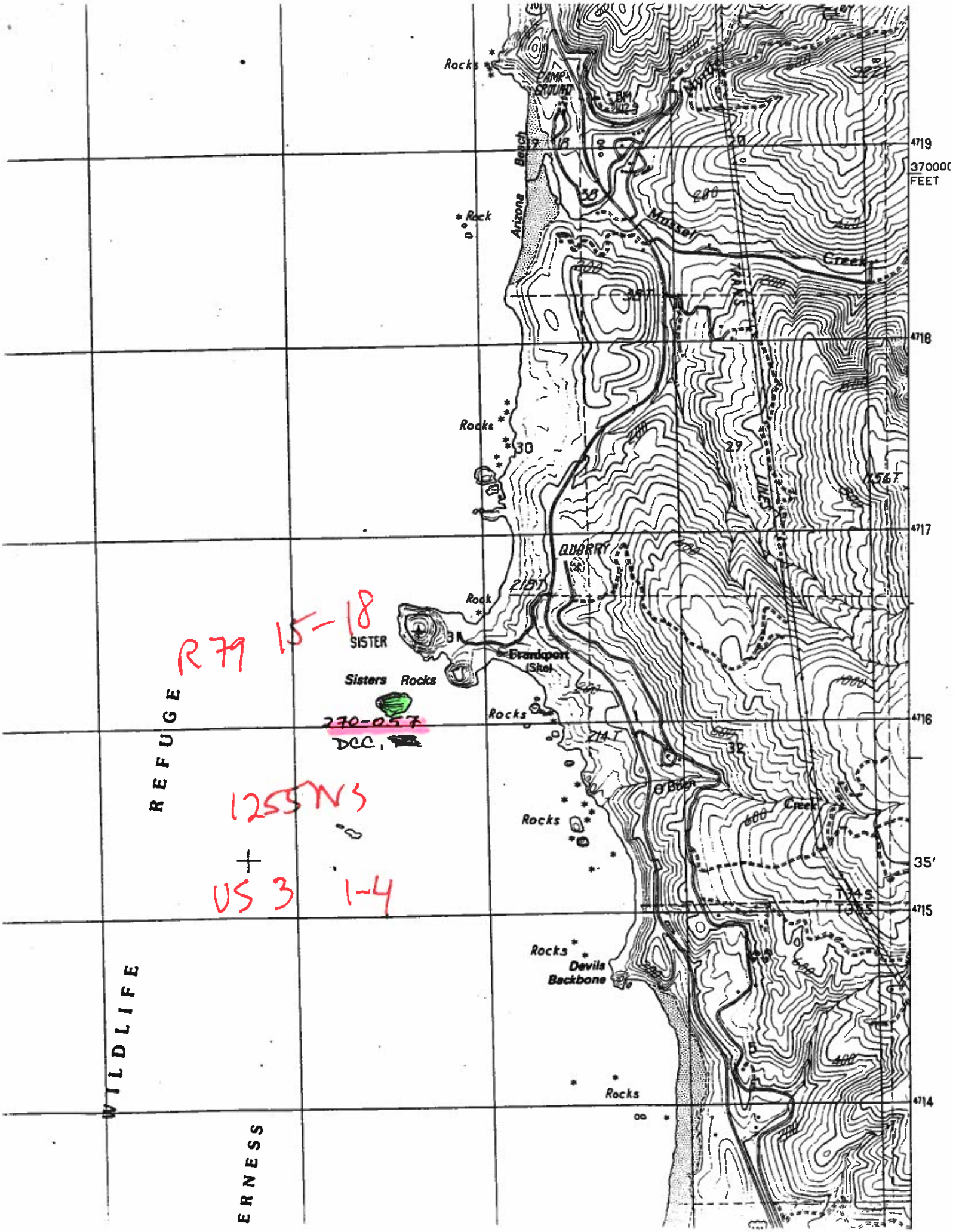
Rocks
CAMP SOUND
BM
Arizona Beach
Rock
Mussel
Creek
Rocks
30
29
QUARRY
Rock
SISTER
Frankport
(Site)
Sisters Rocks
Rocks
O'Brien
Creek
Rocks
Devils Backbone
Rocks
REFUGE
WILDLIFE
ERNESS
4719
4718
4717
4716
4715
4714
370000
FEET
35'
T34S
T35S
R79 15-18
270-057
DCC,
1255NS
US 3 1-4

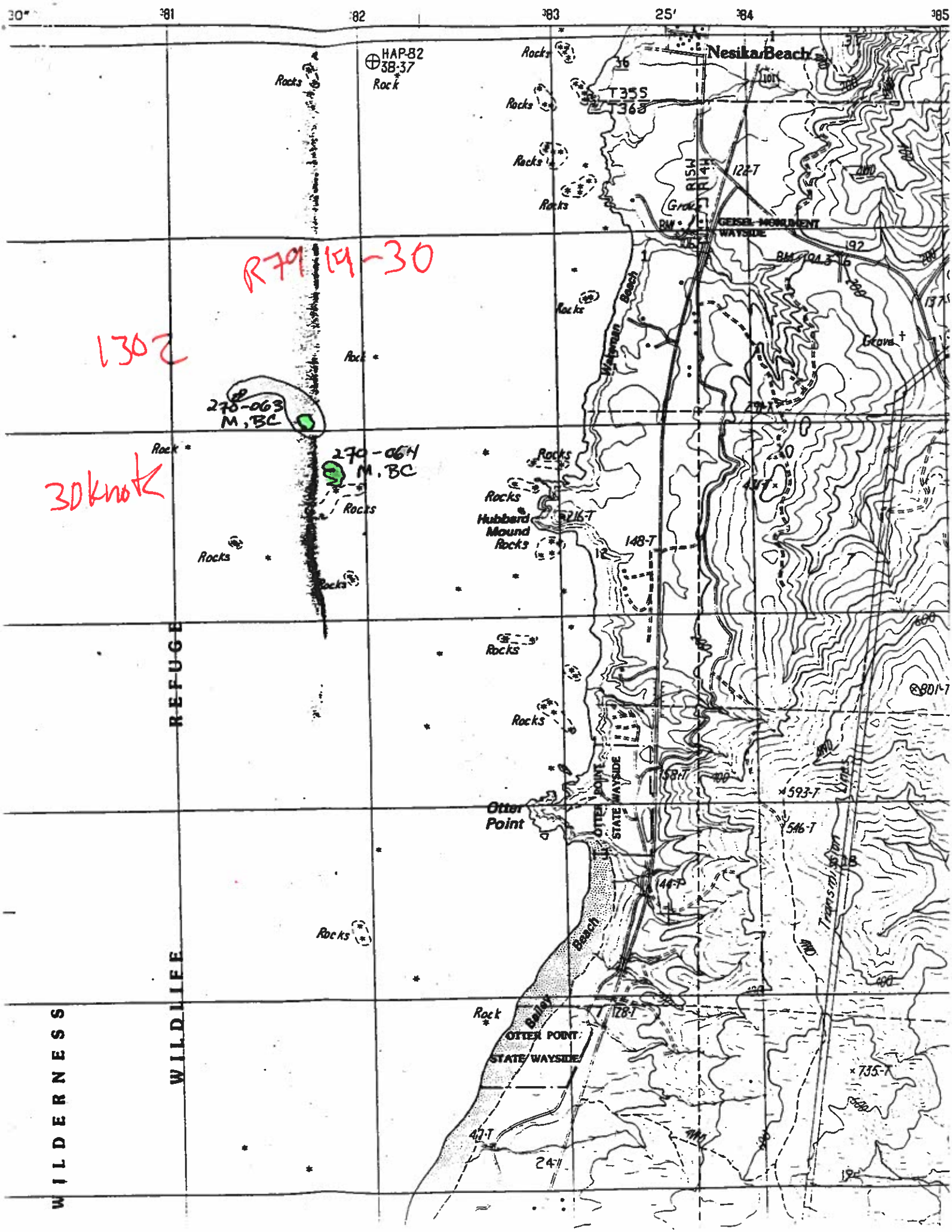

30"
81
82
83
25'
84
85
HAP-82
38-37
Rock
Rocks
Nesika Beach
T35S
T36S
R15W
R14W
122-T
GEISEL MONUMENT
WAYSIDE
BM 194.3
192
Grove
R79 14-30
1302
270-063
M, BC
270-064
M, BC
30knots
Hubbard
Mound
216-T
148-T
Wakeman Beach
REFUGE
WILDLIFE
WILDERNESS
Otter
Point
OTTER POINT
STATE WAYSIDE
158-T
593-T
546-T
144-T
Transmission Lines
Beach
Bailey
128-T
OTTER POINT
STATE WAYSIDE
735-T
47-T
24-T

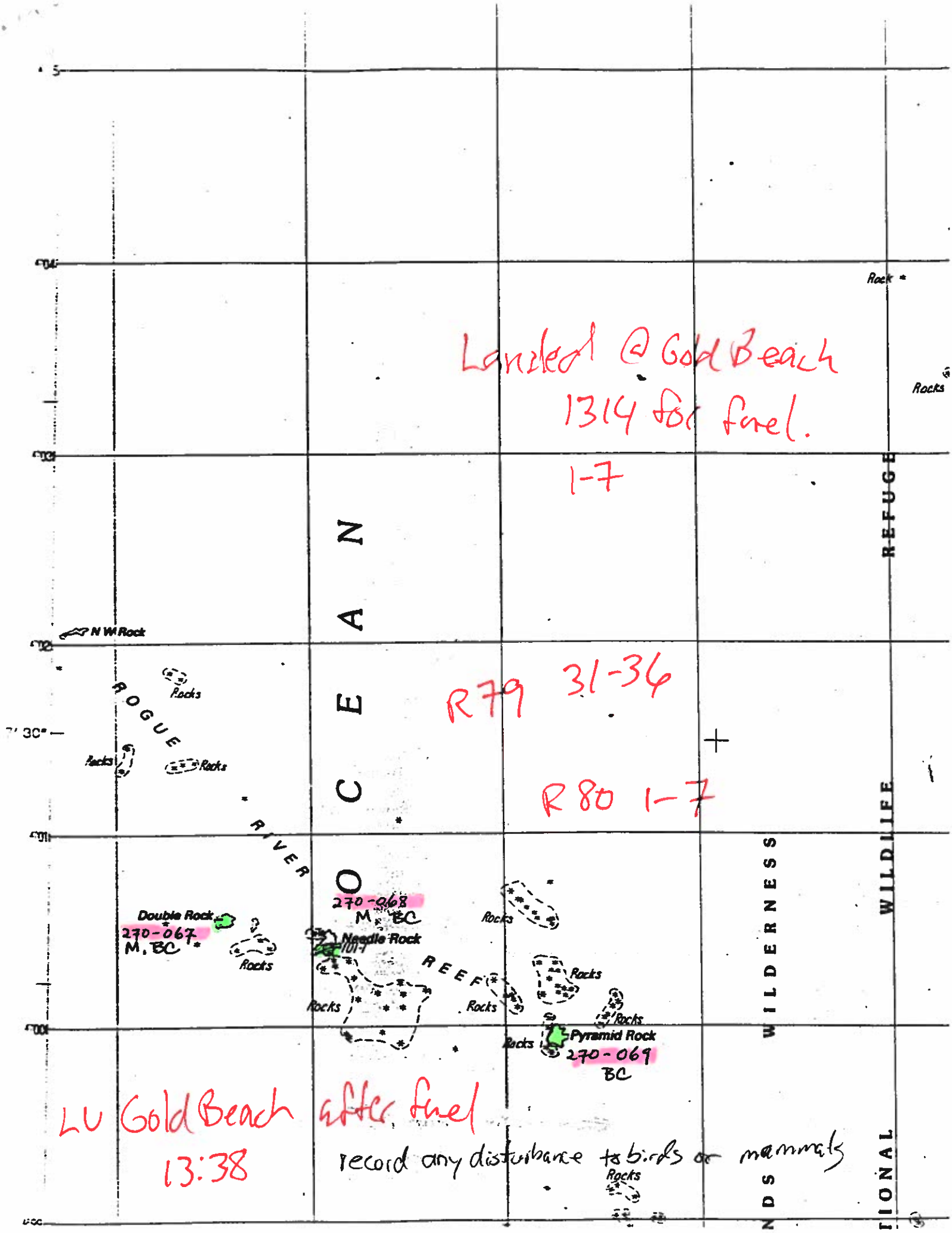
Landed @ Gold Beach
1314 for fuel.
1-7
R79 31-36
R80 1-7
N W Rock
Rocks
ROGUE RIVER
OCEAN
Double Rock
270-067
M, BC
Needle Rock
270-068
M BC
REEF
Pyramid Rock
270-069
BC
WILDERNESS
WILDLIFE
REFUGE
LU Gold Beach after fuel
13:38
record any disturbance to birds or mammals

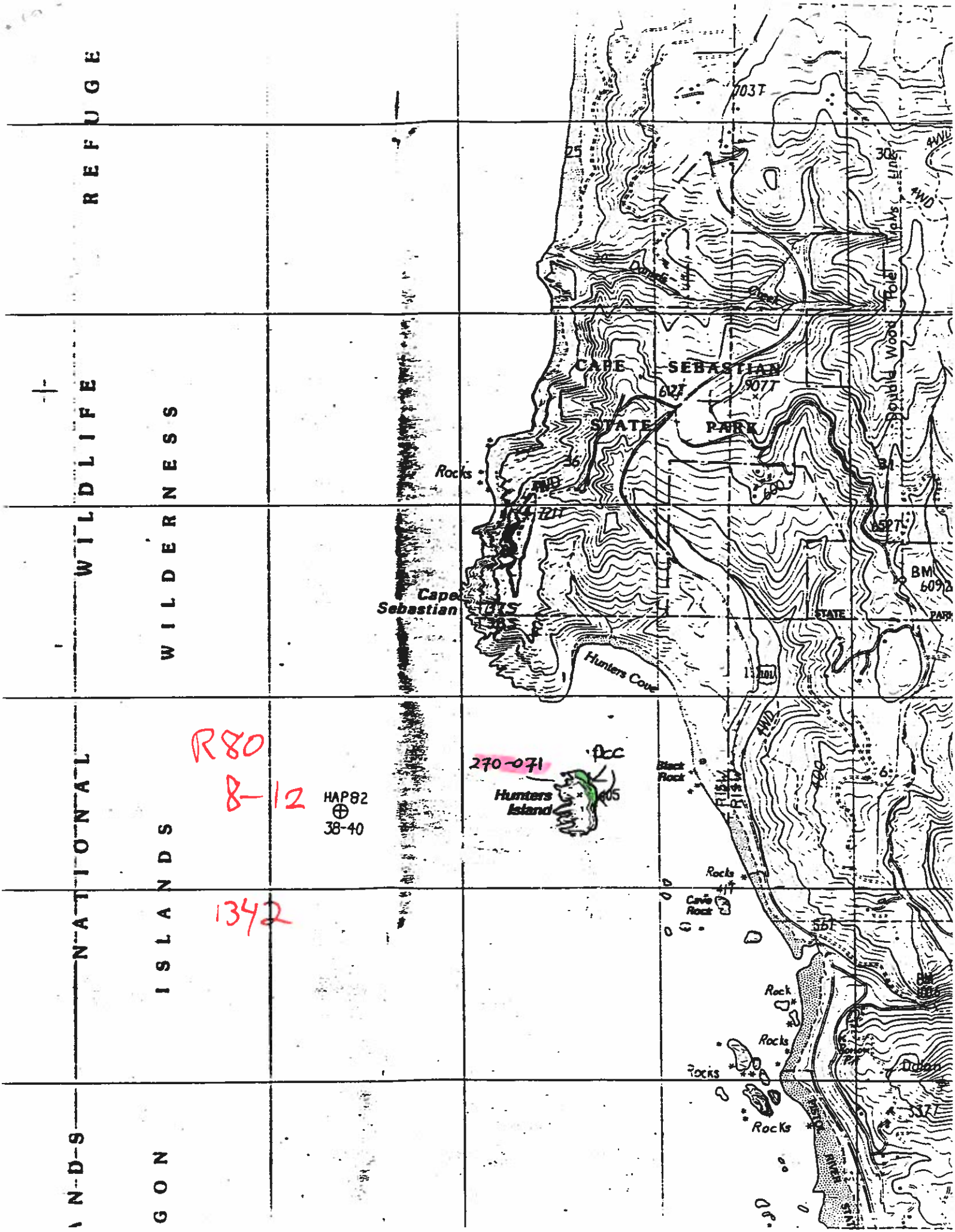

REFUGE
WILDLIFE
WILDERNESS
NATIONAL
ISLANDS
GON
CAPE SEBASTIAN
STATE PARK
Rocks
Cape Sebastian
Hunters Cove
Hunters Island
Black Rock
Cave Rock
Rock
Rocks
Rocks
Rocks
Dolan
BM
STATE
PARK
4WD
R80
8-12
HAP82
38-40
1342
270-071
Pcc

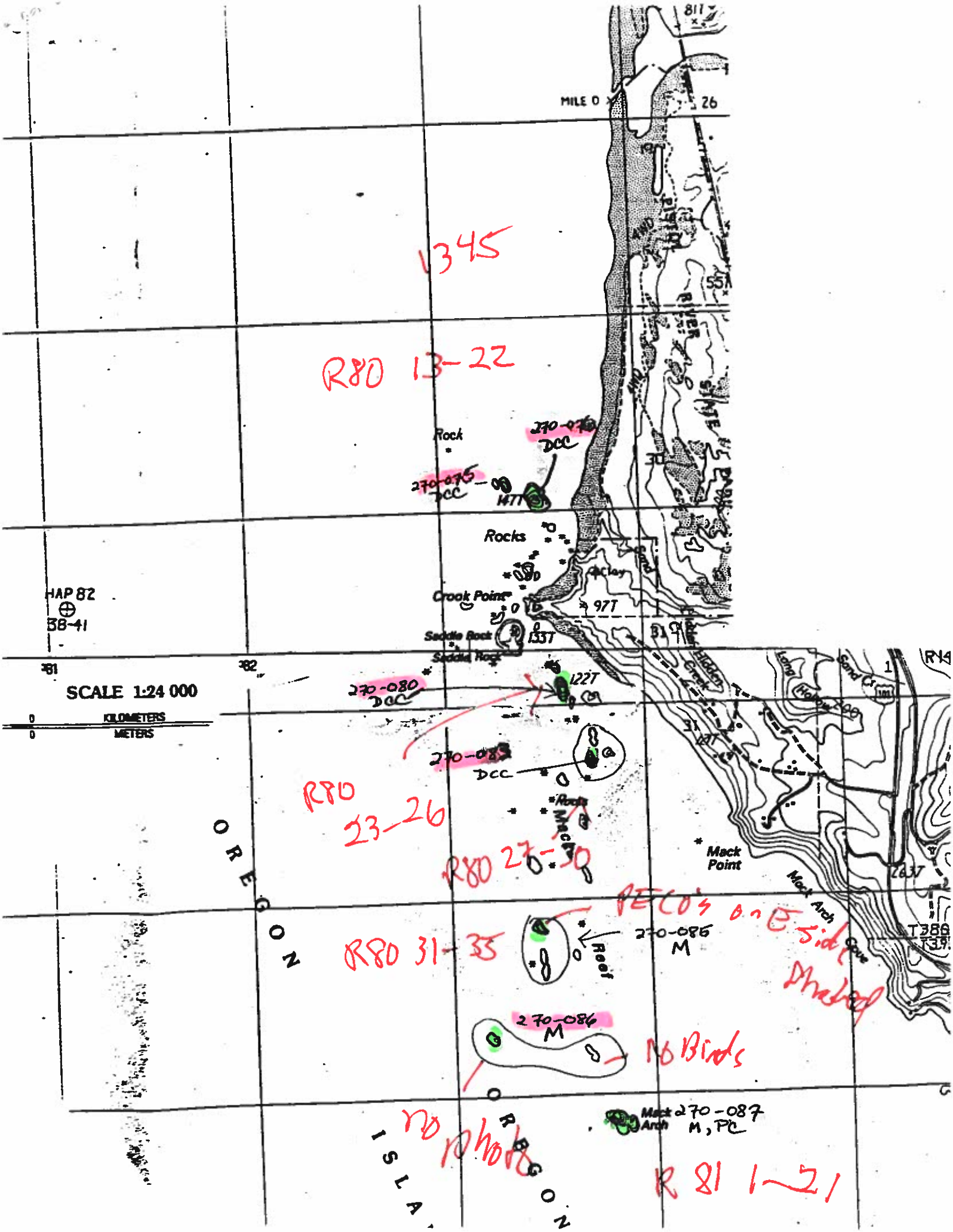

MILE 0
26
1345
R80 13-22
Rock
270-076
DCC
270-075
DCC
147T
Rocks
Clay
Crook Point
97T
Saddle Rock
133T
Saddle Rock
HAP 82
38-41
SCALE 1:24 000
KILOMETERS
METERS
270-080
DCC
122T
270-083
DCC
R80
23-26
Rocks
Mack
R80 27-30
Mack Point
Mack Arch
Cove
PECO's on E side
Shaded
R80 31-35
270-085
M
Reef
270-086
M
No Birds
no photo
Mack Arch
270-087
M, PC
R 81 1-21
OREGON
OREGON
ISLA

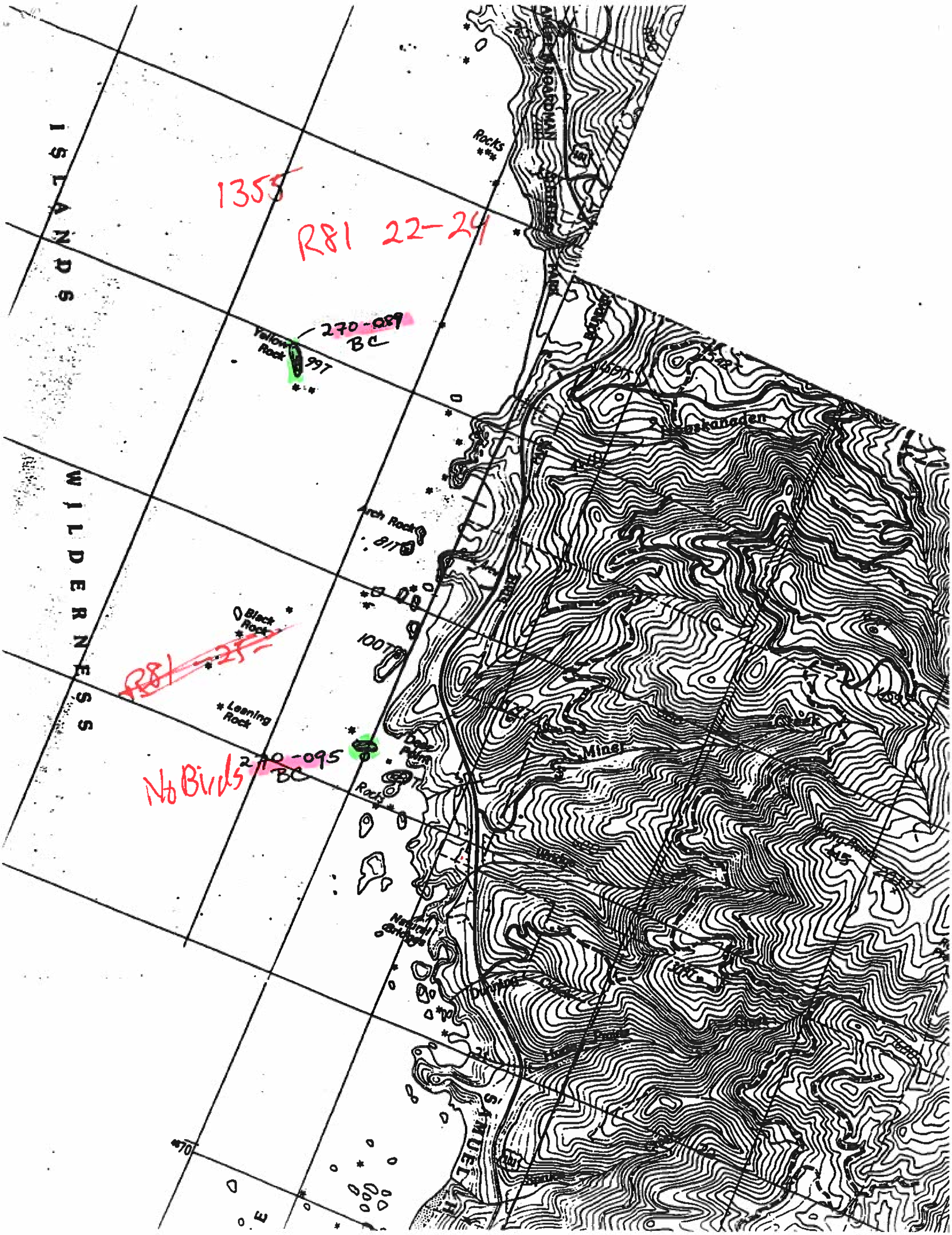

ISLANDS WILDERNESS
Rocks
1355
R81 22-24
Yellow Rock
270-089
BC
997
Arch Rock
817
Black Rock
R81 -25
1007
Leaning Rock
270-095
BC
No Birds
Natural Bridge
Mine
Creek
SAMUEL

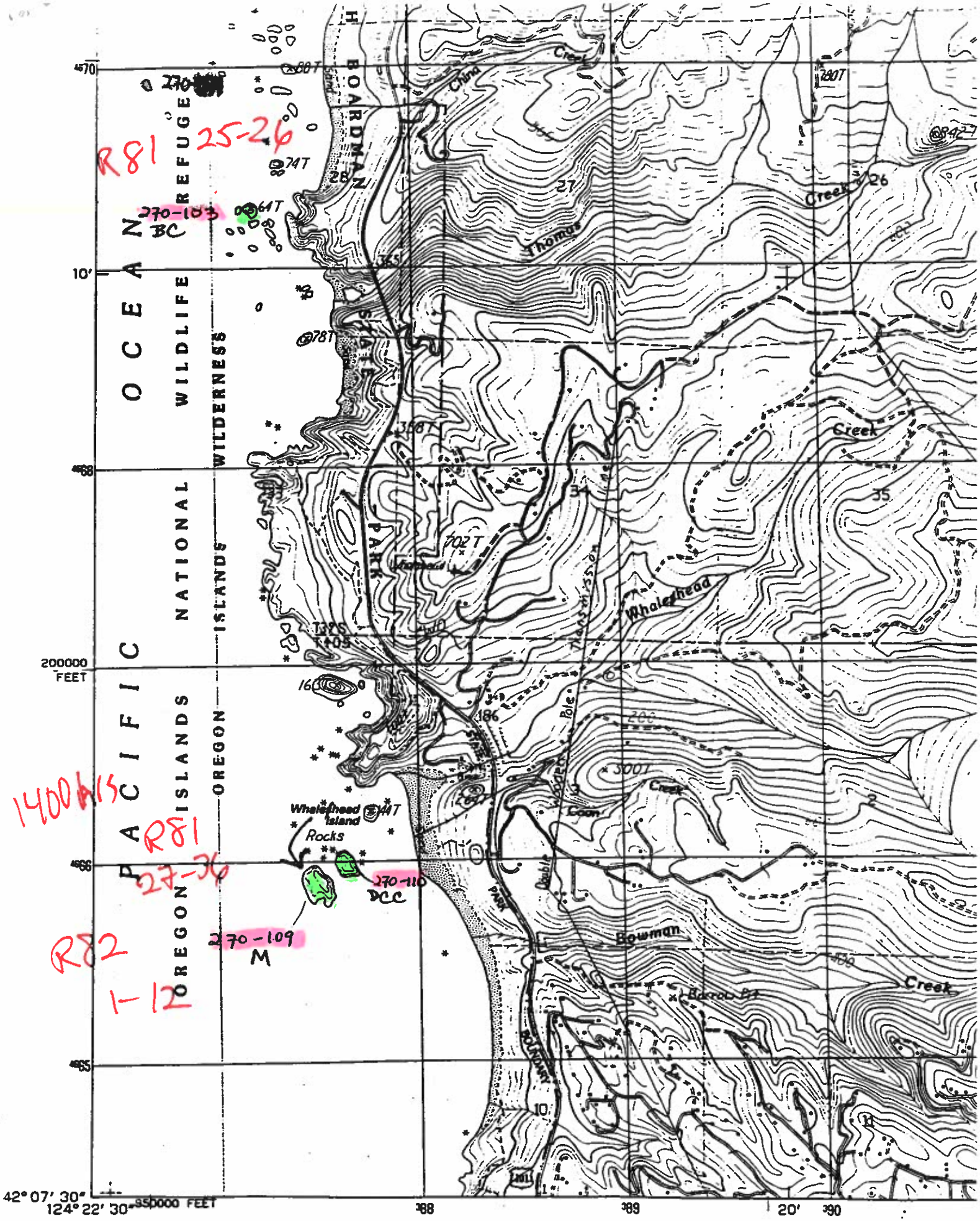

PRODUCED BY THE UNITED STATES GEOLOGICAL SURVEY
CONTROL BY ..... USGS, NOS/NOAA
COMPILED FROM AERIAL PHOTOGRAPHS TAKEN ..... 1980 AND 1982

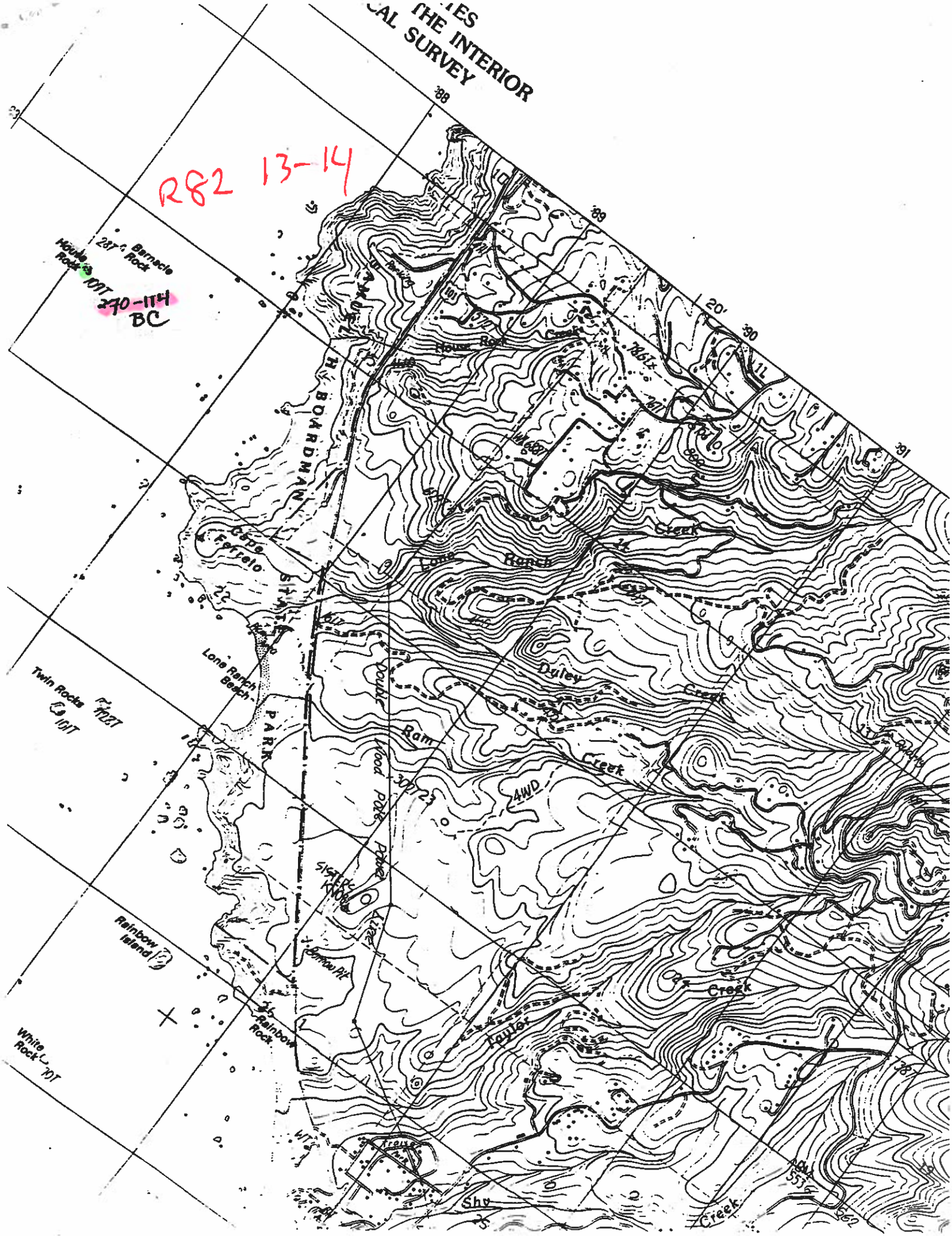

THE INTERIOR
CAL SURVEY
R82 13-14
House Rock
Barnacle Rock
270-114
BC
House Rock Creek
Cape Ferrelo
Lone Ranch
Creek
Duley
Creek
Ram
Creek
Lone Ranch Beach
Twin Rocks
PARK
Double Wood Pole Power Line
4WD
Rainbow Island
Rainbow Rock
White Rock
Taylor
Creek
Shy
Creek

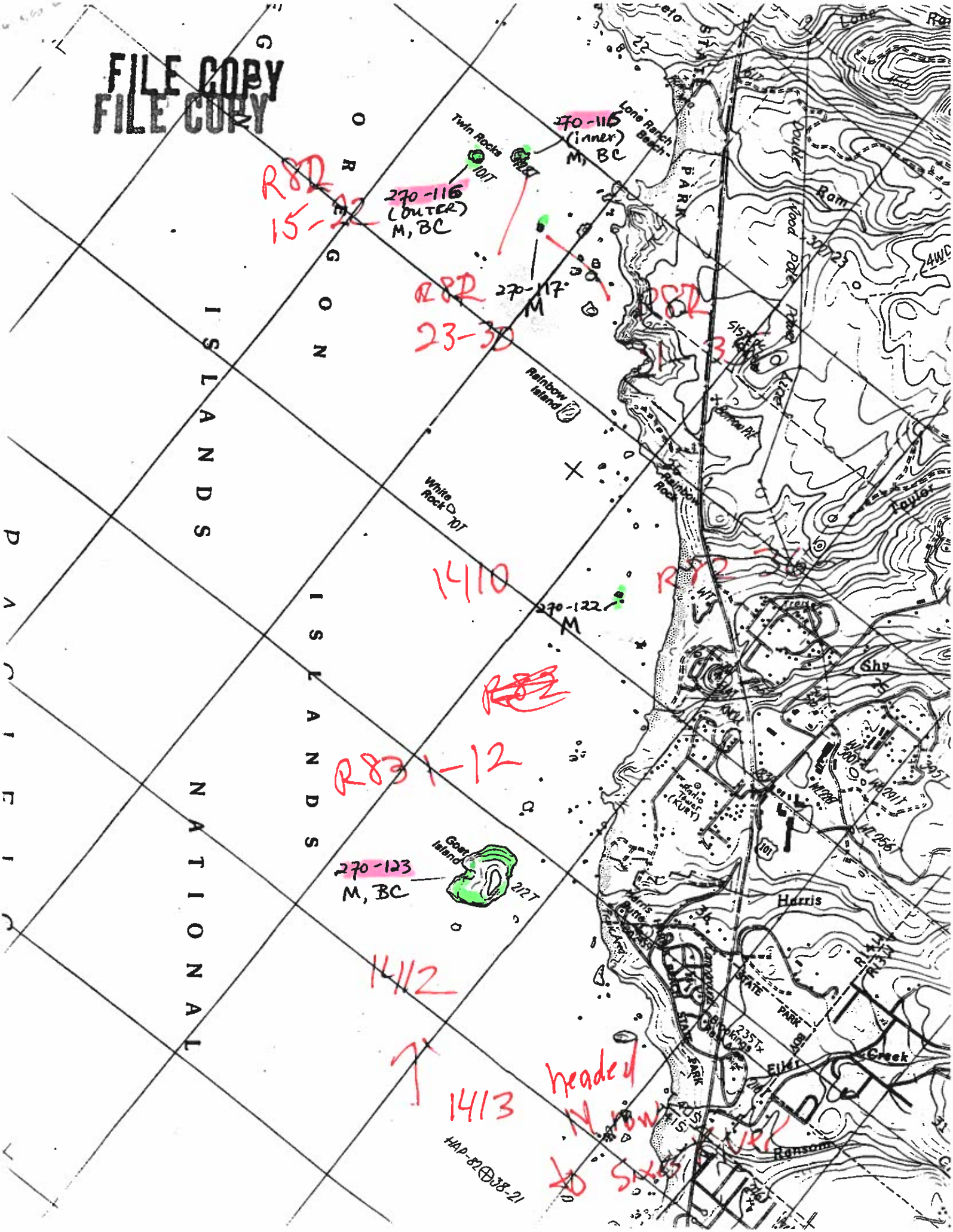
FILE COPY
FILE COPY
R8R 15-22
270-116 (OUTER) M, BC
Twin Rocks
101T
270-115 (inner) M, BC
Lone Ranch Beach
R8R 23-30
270-117 M
R8R 31-33
Rainbow Island
White Rock 70T
1410
R8R 36
270-122 M
R8R
R8R 1-12
Goat Island
212T
270-123 M, BC
1412
1413
headed N now to Sixes River
HAP-82 38-21
ORIGON ISLANDS
ISLANDS NATIONAL
PACIFIC
Harris
Shy
Taylor
Ram
Ellen
Creek
Ransom
STATE PARK
Radio Tower (KURY)
101

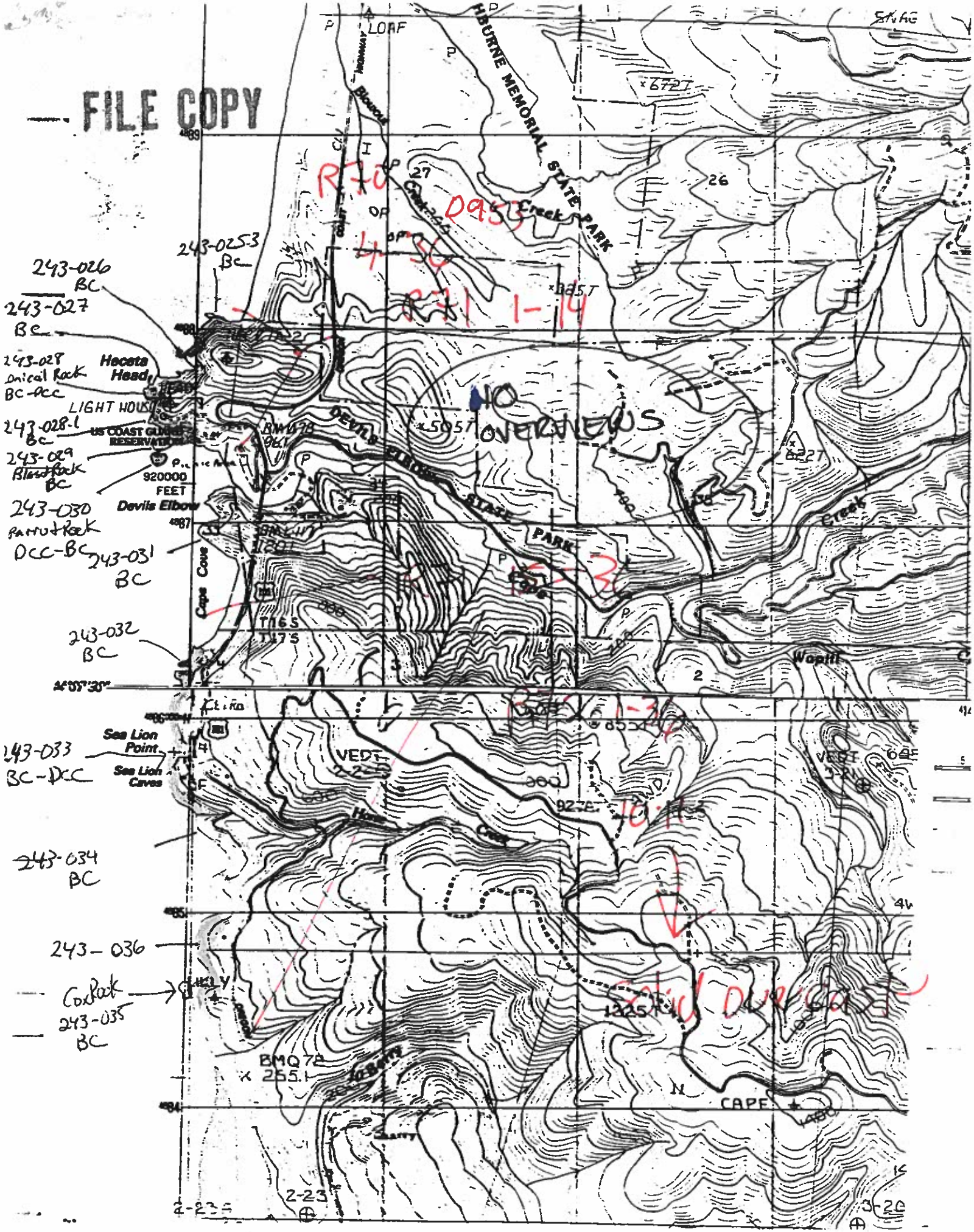
FILE COPY
243-025.3 BC
243-026 BC
243-027 BC
243-028 Conical Rock BC-DCC
Heceta Head
LIGHT HOUSE
243-028.1 BC
US COAST GUARD RESERVATION
243-029 Blast Rock BC
920000 FEET
Devils Elbow
243-030 Parrot Rock DCC-BC
243-031 BC
243-032 BC
243-033 BC-DCC
Sea Lion Point
Sea Lion Caves
243-034 BC
243-036
Cox Rock
243-035 BC
HBURNE MEMORIAL STATE PARK
DEVILS ELBOW STATE PARK
Cape Cove
Creek
Wapiti
Horse Creek
CAPE
NO OVERVIEWS
R70 0953
4-36
R71 1-14
R71 1-3
R71 1-36
10:11
Solid Dur Coast