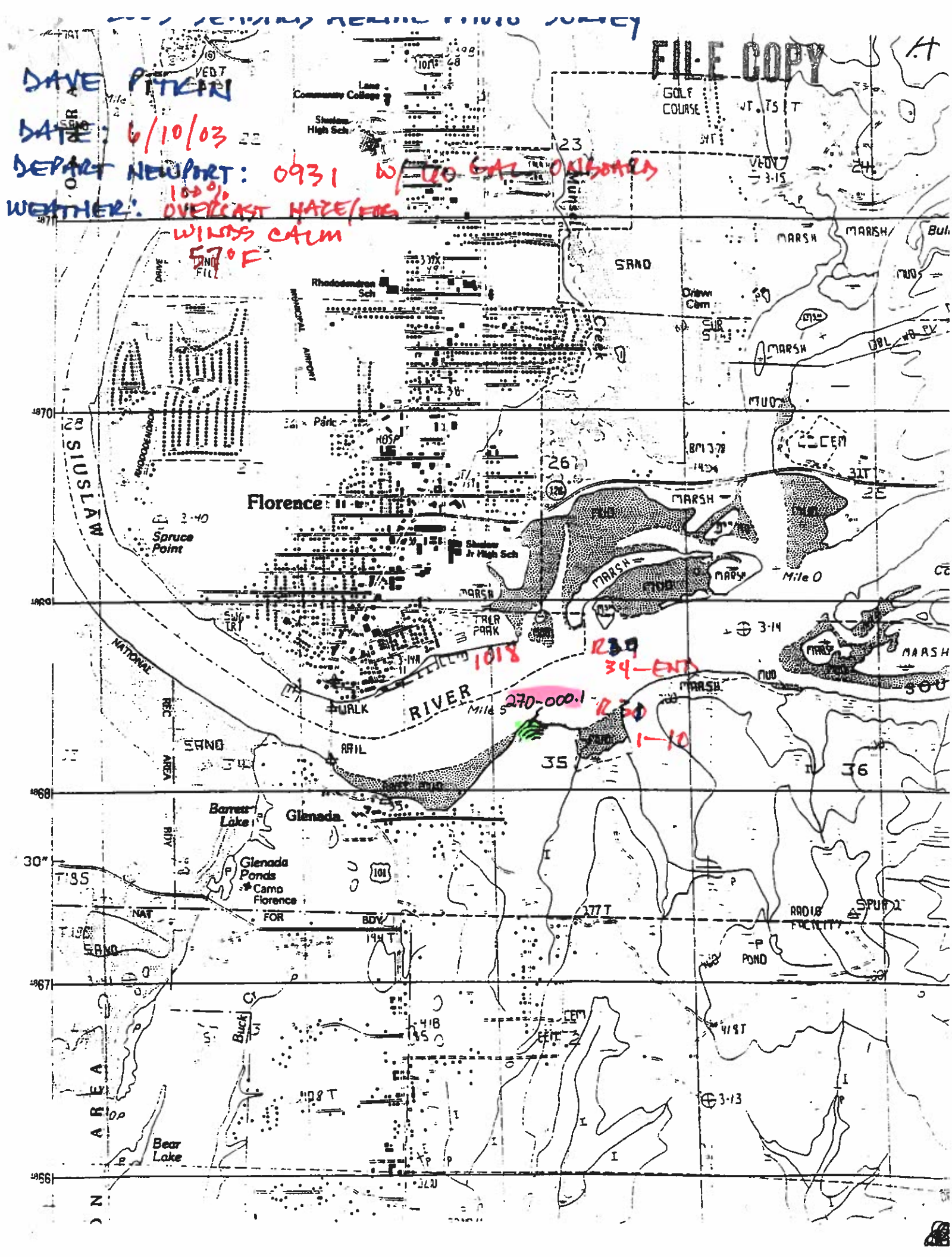
FILE COPY
DAVE PITKIN
DATE: 6/10/03
DEPART NEWPORT: 0931 W/ 120 GAL ONBOARD
WEATHER: 100% OVERCAST HAZE/FOG
WINDS CALM
57°F
1018
R39
34-END
270-000.1
R30
1-10
Florence
Spruce Point
Glenada
Barrett Lake
Glenada Ponds
Camp Florence
Bear Lake
SIUSLAW
RIVER
Mile 5
Mile 0
Shuslaw Jr High Sch
Rhododendron Sch
Lane Community College
Shuslaw High Sch
GOLF COURSE
SAND
MARSH
MUD
CEM
RAIL
WALK
POND
RADIO FACILITY
Buck Cr
Creek
NAT FOR BDY
NATIONAL REC AREA
RHODODENDRON DRIVE
MUNICIPAL AIRPORT
Drawn Cem
Park
HOSP
TRLR PARK
SWG TRT
VEDT
3-15
3-14
3-13
3-40
3-14A
30"
T 18S
T 19S
101
128
23
24
26
28
35
36

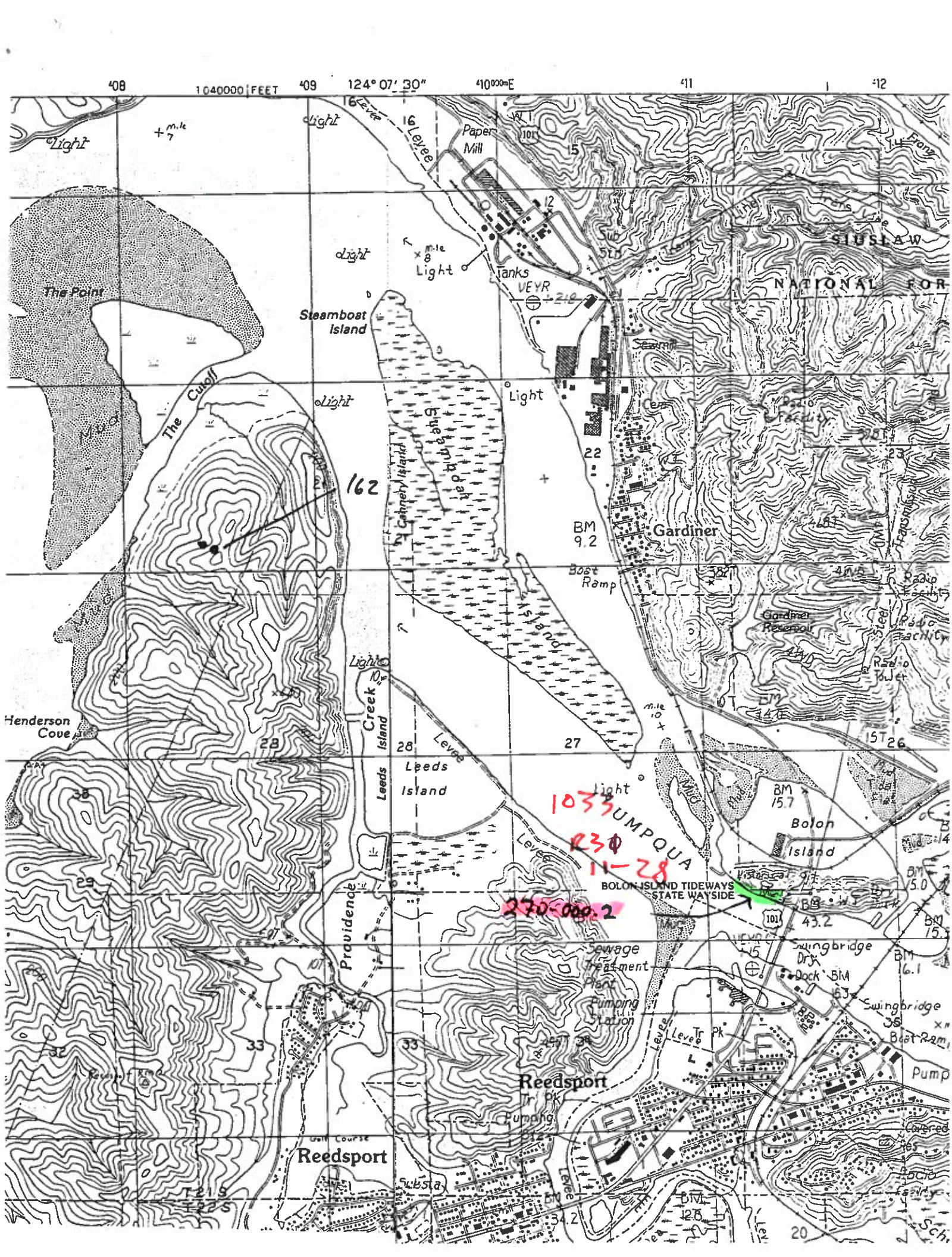

1040000 FEET
124° 07' 30"
Paper Mill
Tanks
The Point
Steamboat Island
The Cutoff
Mud
Cannery Island
Gardiner
Boat Ramp
Gardiner Reservoir
Radio Facility
Radio Tower
Henderson Cove
Leeds Island
Creek
Levee
Light
SIUSLAW
NATIONAL FOR
Bolon Island
BOLON ISLAND TIDEWAYS STATE WAYSIDE
Providence
Sewage Treatment Plant
Pumping Station
Swingbridge
Dock
Reedsport
Golf Course
Substa
T21S
T22S
162
1033
R30
11-28
270-000.2

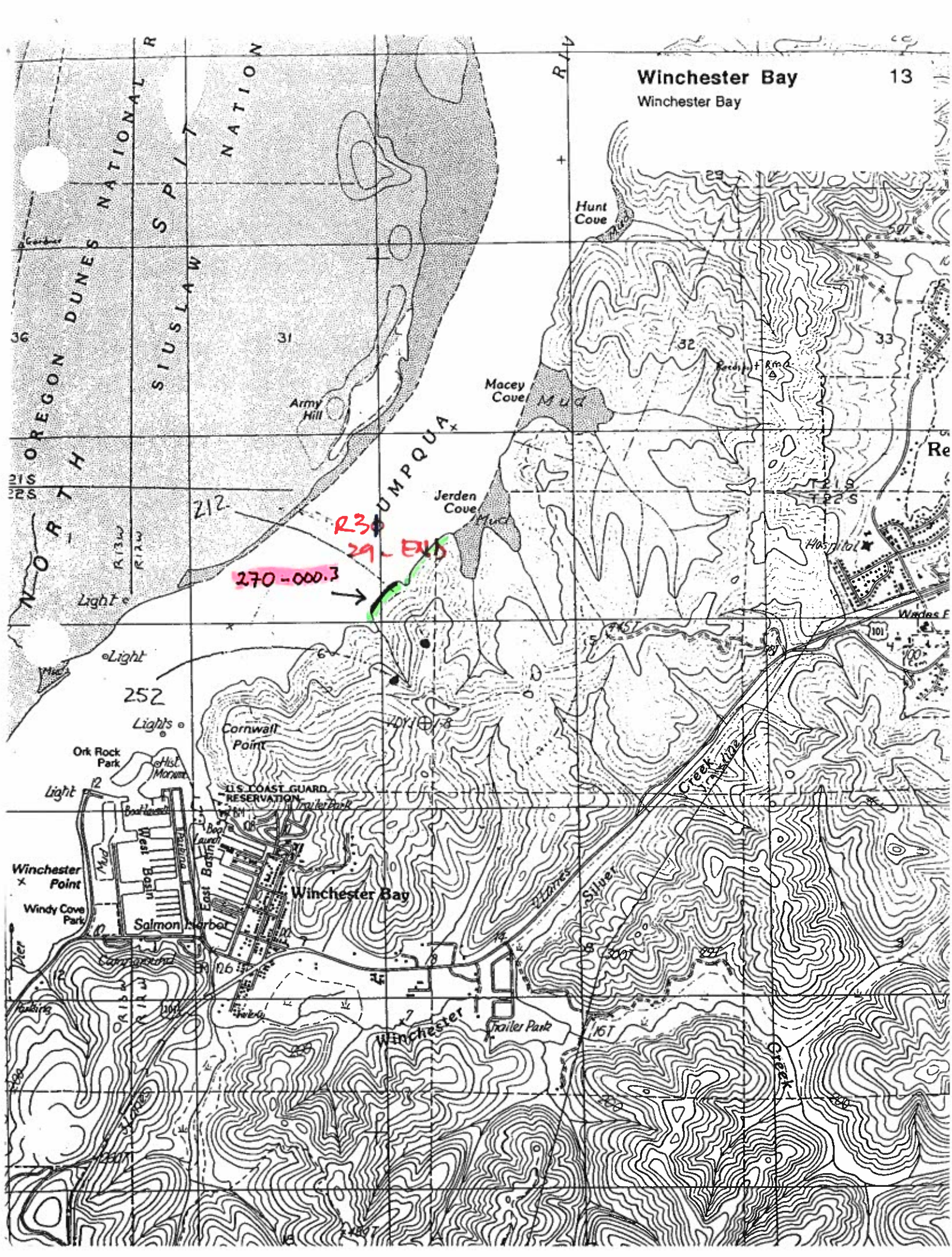
Winchester Bay
13
Winchester Bay
OREGON DUNES NATIONAL R
SIUSLAW NATION
NORTH SPIT
Hunt Cove
Macey Cove
Mud
Army Hill
Jerden Cove
Mud
Hospital
Wades F
Light
Light
Light
Lights
Cornwall Point
Ork Rock Park
Hist. Monum.
U.S. COAST GUARD RESERVATION
Trailer Park
Boat Launch
West Basin
East Basin
Winchester Point
Windy Cove Park
Salmon Harbor
Winchester Bay
Silver Creek
Winchester
Trailer Park
Creek
212
R30
29 - END
270-000.3
252
T21S
T22S
R13W
R12W
R13W
R12W
101
101

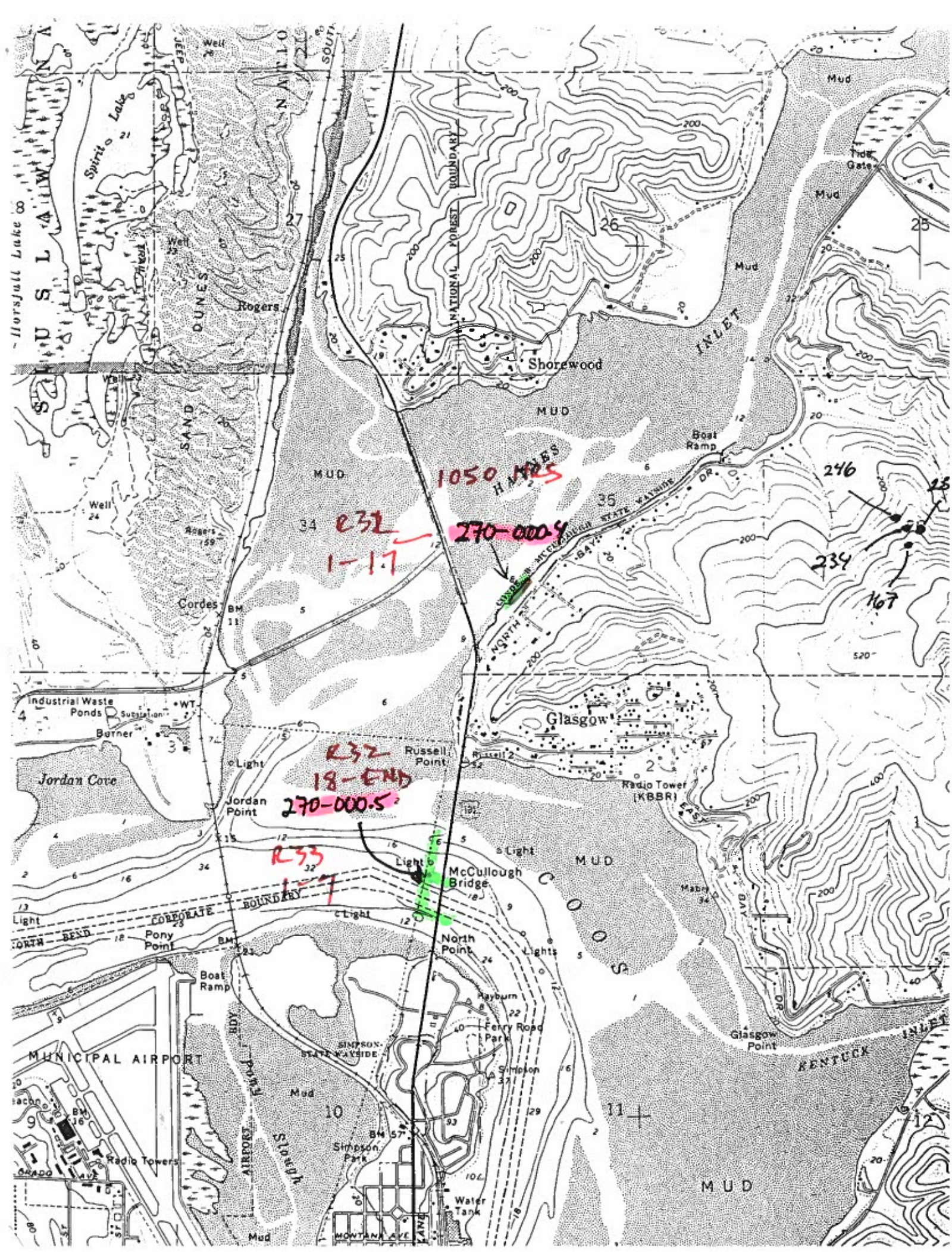

Horsfall Lake
Spirit Lake
Well
Rogers
DUNES
SAND
NATIONAL FOREST BOUNDARY
Shorewood
MUD
Mud
Tide Gate
INLET
Boat Ramp
HAYNES
1050 MRS
R32
1-17
270-000.4
CONDE B. McCULLOUGH STATE WAYSIDE DR.
NORTH BAY
Cordes
Industrial Waste Ponds
Substation
Burner
Jordan Cove
Light
Jordan Point
Russell Point
Glasgow
Radio Tower (KBBR)
R32
18-END
270-000.5
R33
1-7
McCullough Bridge
CORPORATE BOUNDARY
NORTH BEND
Pony Point
North Point
Lights
Mabry
Boat Ramp
Hayburn
Ferry Road Park
SIMPSON STATE WAYSIDE
Simpson
MUNICIPAL AIRPORT
Pony Slough
AIRPORT BDY
Simpson Park
Radio Towers
Water Tank
MONTANA AVE
Glasgow Point
KENTUCK INLET
246
234
167

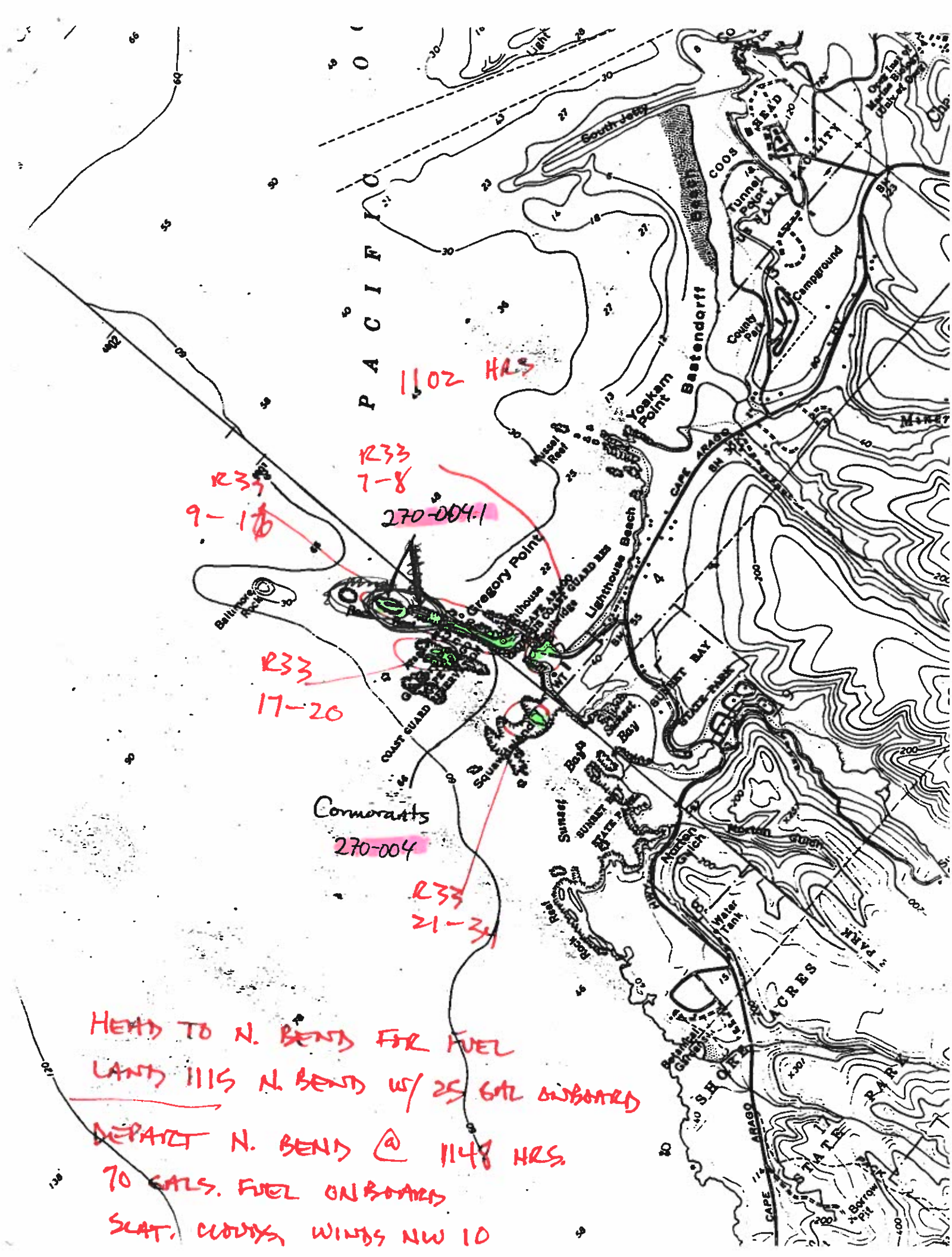

HEAD TO N. BEND FOR FUEL

LAND 1115 N. BEND W/ 25 GAL ONBOARD

DEPART N. BEND @ 1148 HRS.

70 GALS. FUEL ONBOARD

SLAT, CLOUDS, WINDS NW 10

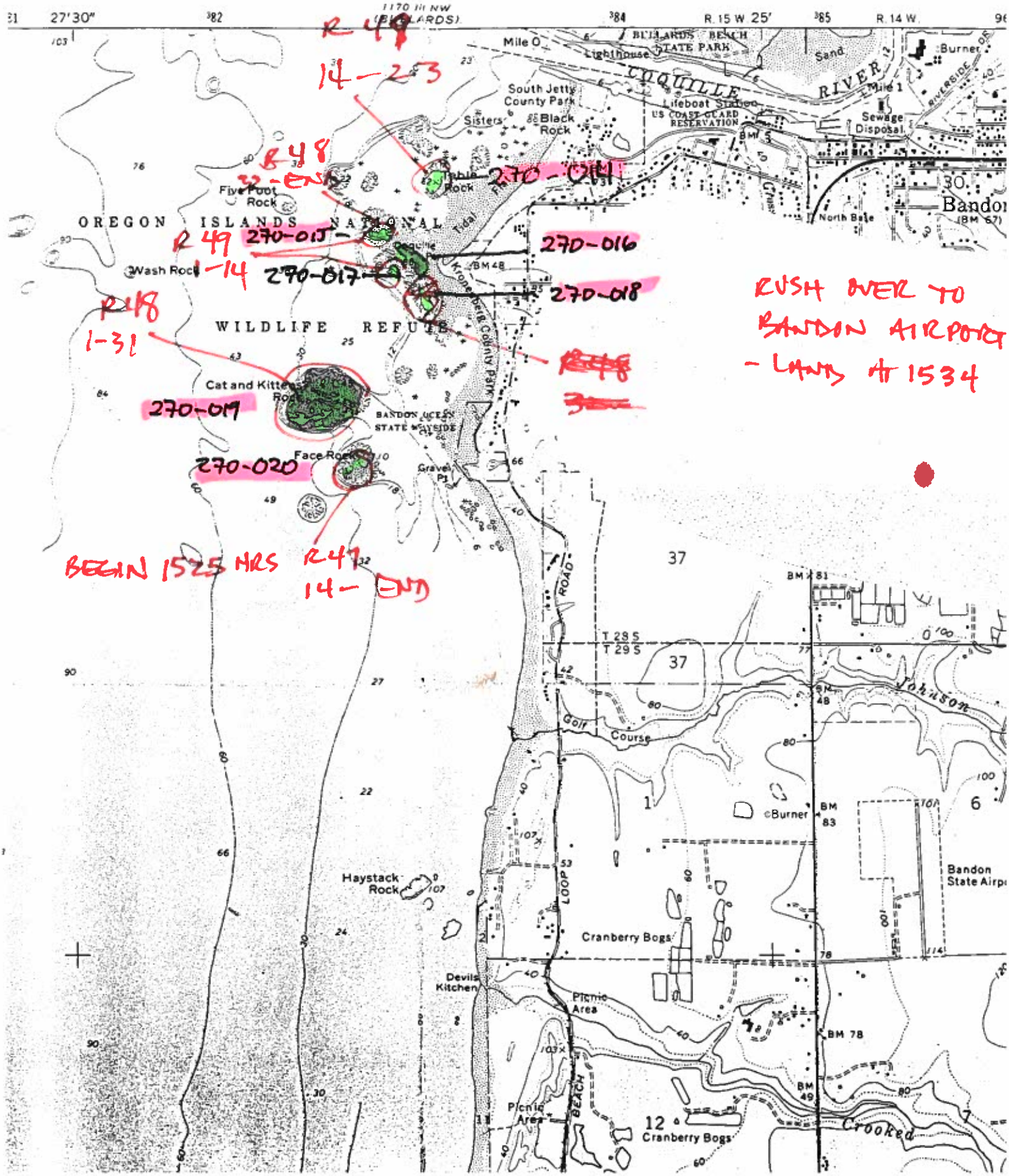

27'30"
R. 15 W. 25'
R. 14 W.
R 49
14-23
R 48
32-END
270-014
R 49
1-14
270-015
270-016
270-017
270-018
R 48
1-31
270-019
270-020
BEGIN 1525 HRS
R 47
14-END
RUSH OVER TO
BANDON AIRPORT
- LAND AT 1534
Mile 0
BULLARDS BEACH STATE PARK
Lighthouse
COQUILLE RIVER
South Jetty County Park
Sisters
Black Rock
Lifeboat Station
US COAST GUARD RESERVATION
Sewage Disposal
Burner
Sand
Mile 1
Table Rock
Five Foot Rock
OREGON ISLANDS NATIONAL
WILDLIFE REFUGE
Wash Rock
Cat and Kittens Rock
BANDON OCEAN STATE WAYSIDE
Face Rock
Gravel Pt
Kronenberg County Park
North Base
Bandon
(BM 67)
T 28 S
T 29 S
Golf Course
Johnson
Burner
Bandon State Airp
Haystack Rock
Cranberry Bogs
Devils Kitchen
Picnic Area
Picnic Area
Cranberry Bogs
Crooked
LOOP ROAD
BEACH

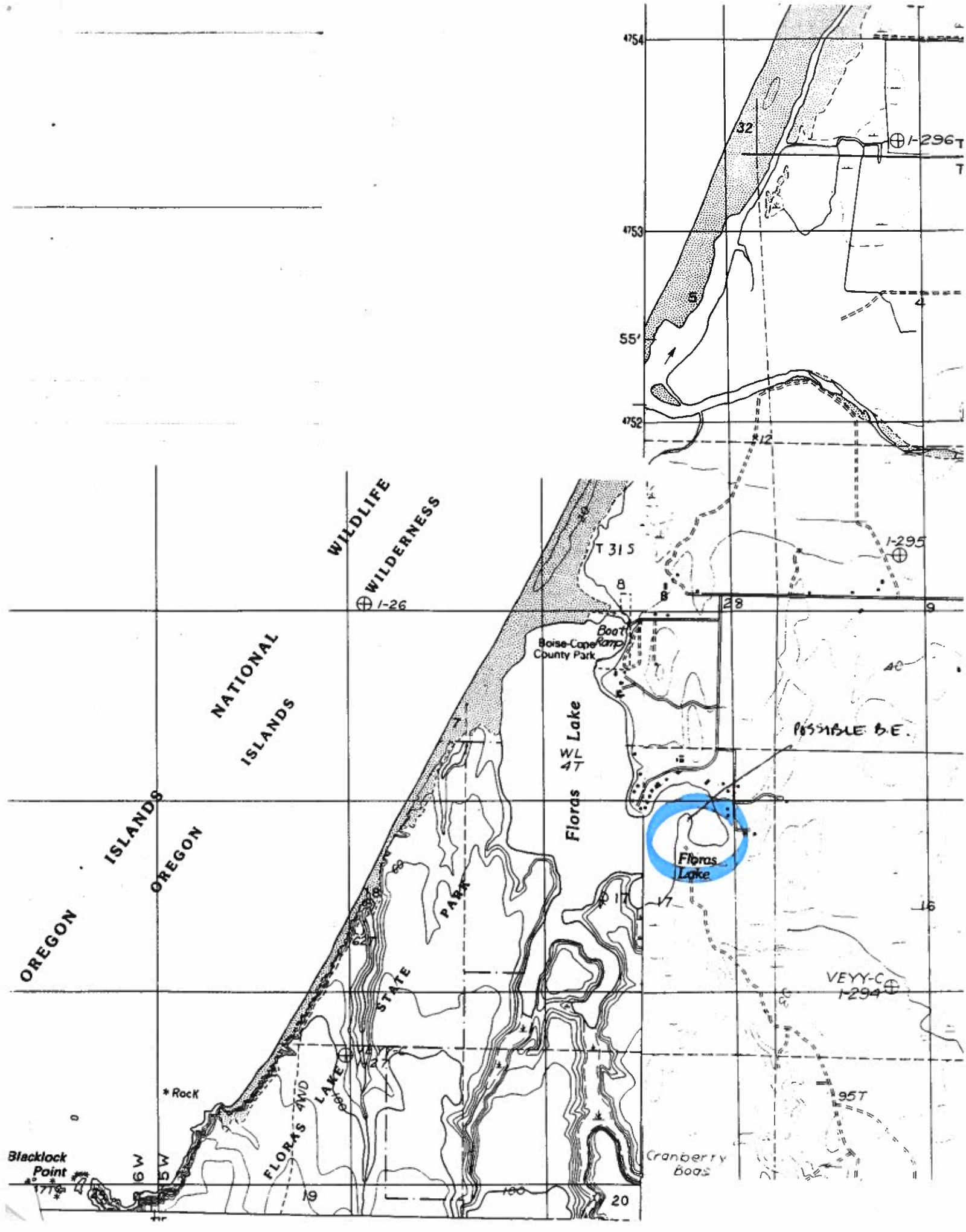

4754
4753
4752
55'
32
5
4
12
1-296
1-295
T 31 S
8
28
9
40
Boat Ramp
Boise-Cape County Park
WILDLIFE
WILDERNESS
NATIONAL
ISLANDS
OREGON
ISLANDS
OREGON
1-26
Floras Lake
WL 4T
POSSIBLE B.E.
Floras Lake
17
16
PARK
STATE
FLORAS LAKE
4WD
VEYY-C
1-294
95T
* Rock
Blacklock Point
6W
5W
19
20
Cranberry Boas

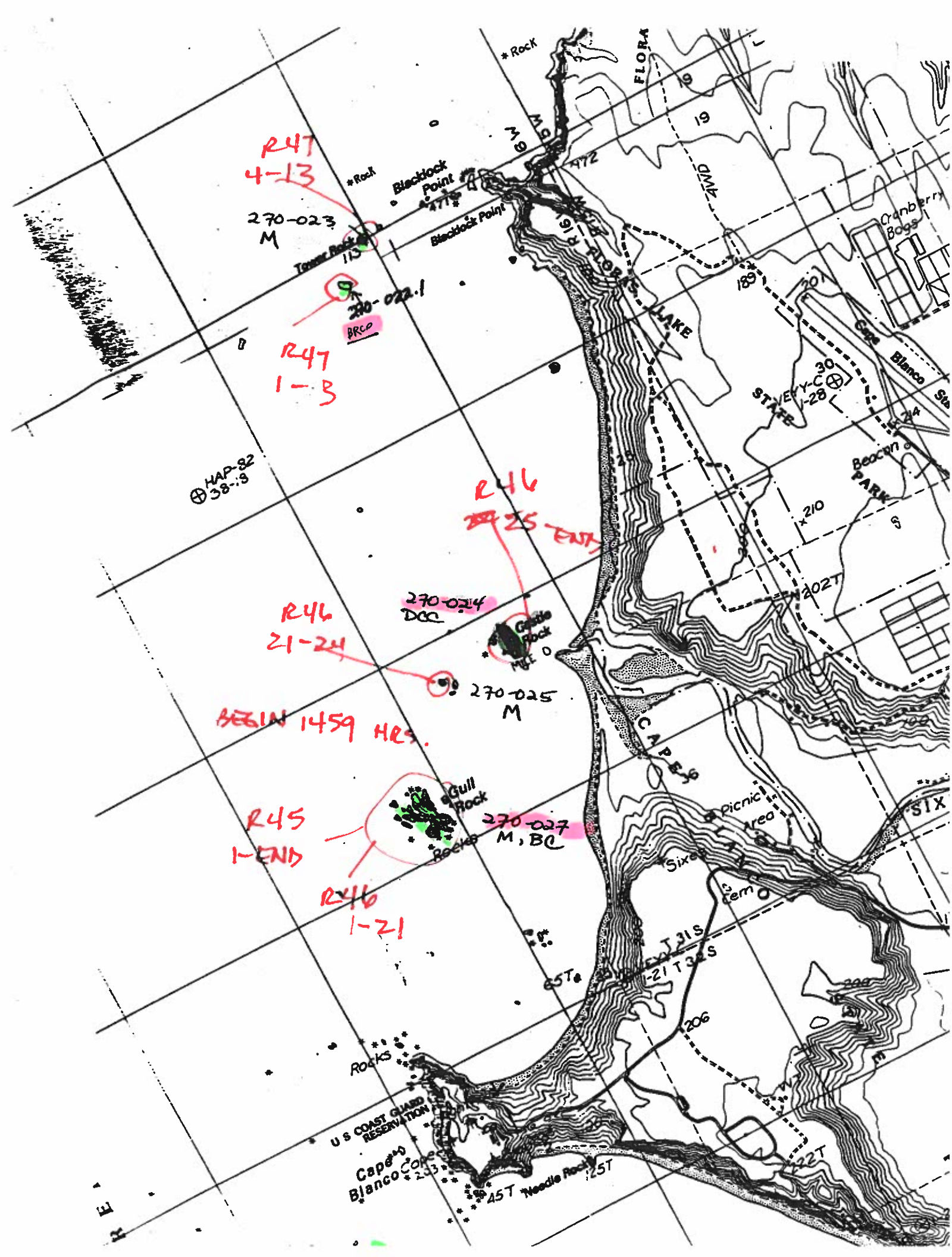
R47
4-13
270-023
M
Blacklock Point
Blacklock Point
Tower Rock
113
270-022.1
BRCP
R47
1-3
HAP-82
38-19
R46
25-END
270-024
DCC
Castle Rock
R46
21-24
270-025
M
BEGIN 1459 HRS.
Gull Rock
R45
1-END
270-027
M, BC
Rocks
R46
1-21
Rocks
U S COAST GUARD RESERVATION
Cape Blanco
Needle Rock
45T
125T
222T
FLORA
FLORAS LAKE
Cranberry Bogs
Cape Blanco
STATE PARK
Beacon
202T
CAPE BLANCO
Picnic Area
Sixes
Cem
SIX
T 31 S
T 32 S
65T
206
Rock
Rock
472
471
189
201
210
214
30
19
19

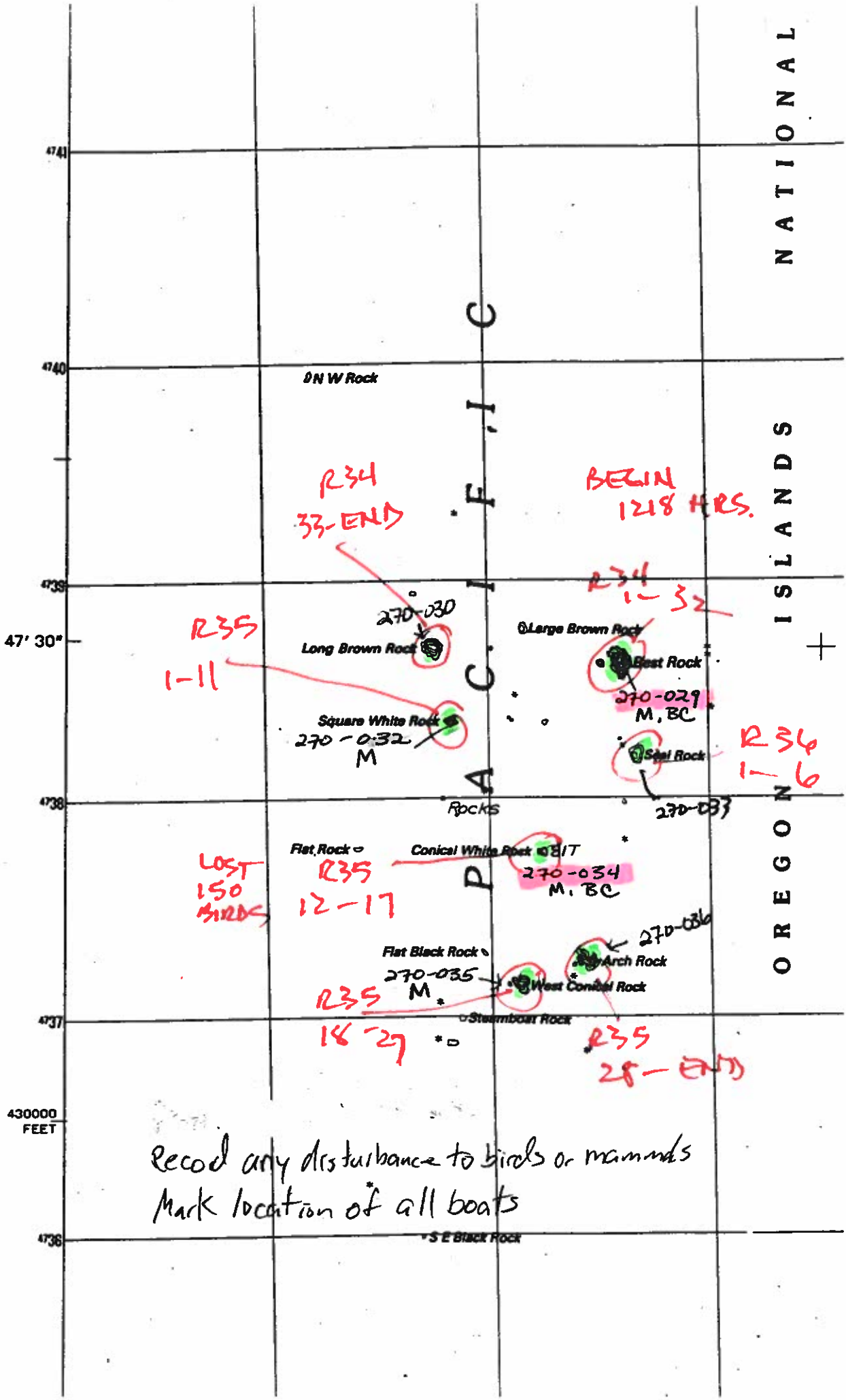
PACIFIC
OREGON
NATIONAL
ISLANDS
4741
4740
4739
4738
4737
4736
47° 30"
430000
FEET
DN W Rock
R34
33-END
BEGIN
1218 HRS.
R34
1-32
270-030
Long Brown Rock
Large Brown Rock
Best Rock
270-029
M, BC
R35
1-11
Square White Rock
270-032
M
Seal Rock
R34
1-6
270-033
Rocks
Flat Rock
Conical White Rock
270-034
M, BC
LOST
150
BIRDS
R35
12-17
270-036
Arch Rock
Flat Black Rock
270-035
M
West Conical Rock
R35
18-27
Steamboat Rock
R35
28-END
Record any disturbance to birds or mammals
Mark location of all boats
Fox Rock
S E Black Rock

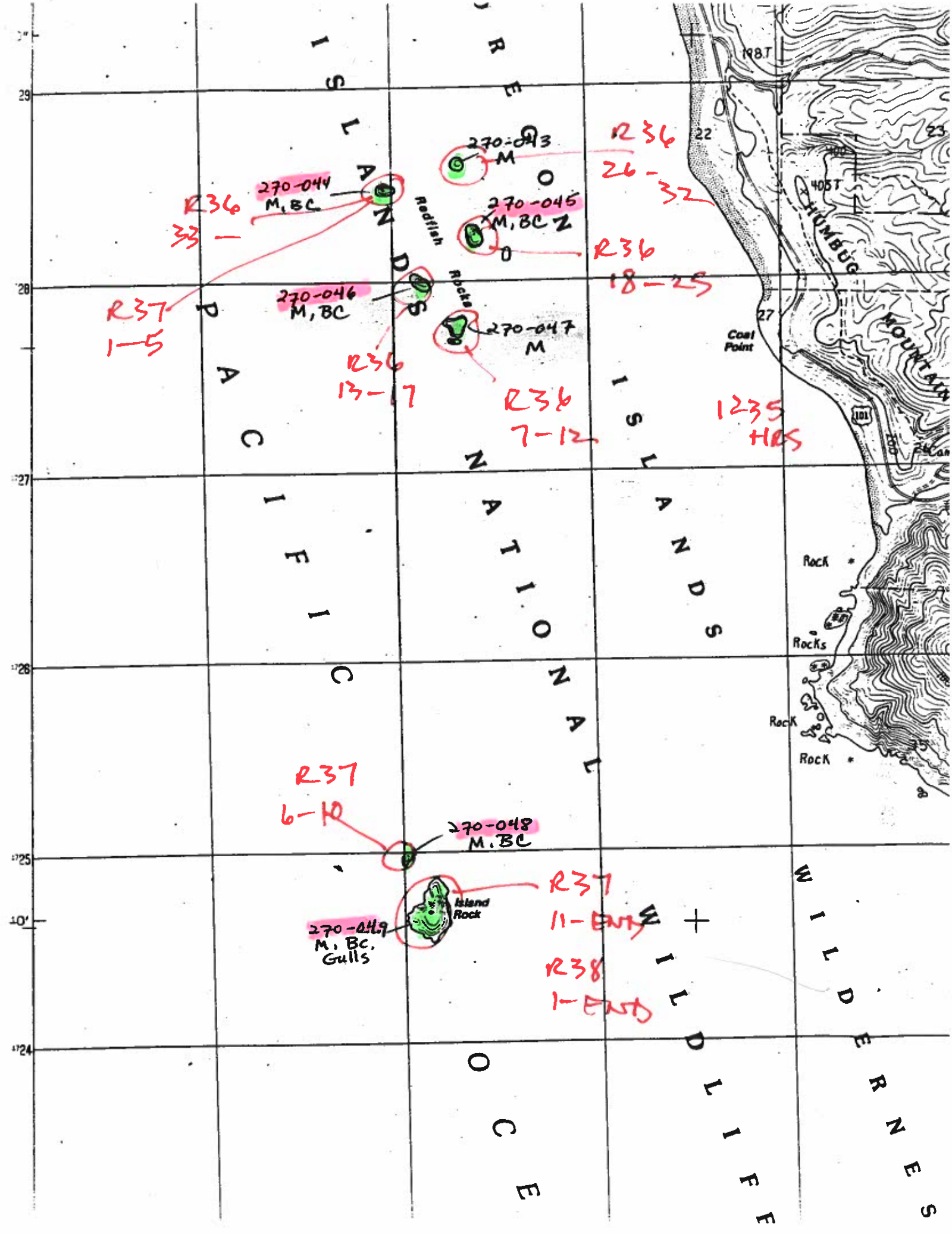

ISLANDS
OREGON
PACIFIC
NATIONAL
ISLANDS
WILDLIFE
WILDERNES
OCE
Redfish Rocks
Coal Point
HUMBUG MOUNTAIN
Rock
Rocks
Rock
Rock
Island Rock
270-043 M
270-044 M, BC
270-045 M, BC
270-046 M, BC
270-047 M
270-048 M, BC
270-049 M, BC, Gulls
R36 26-32
R36 33-
R36 18-25
R37 1-5
R36 13-17
R36 7-12
1235 HRS
R37 6-10
R37 11-END
R38 1-END

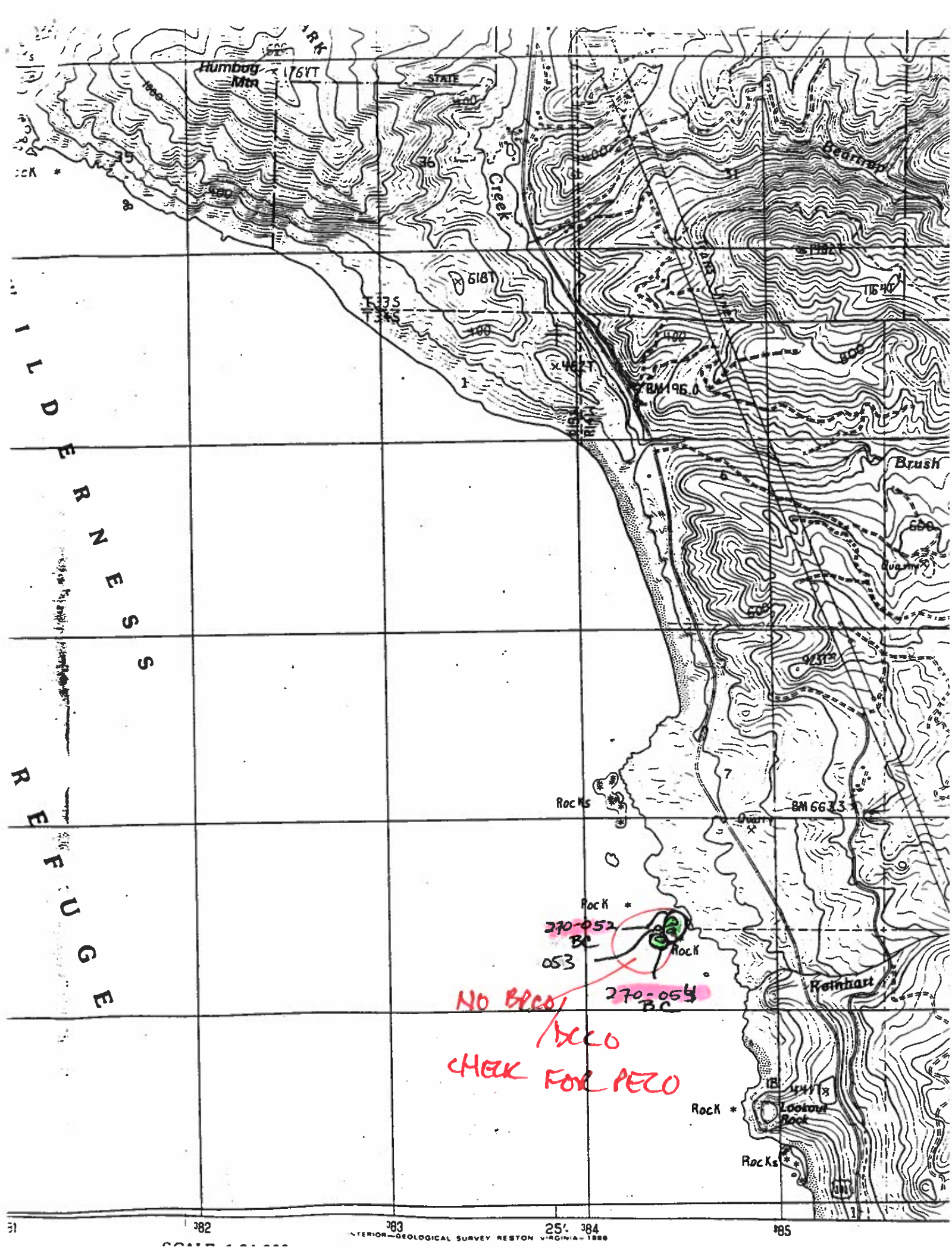

Humbug Mtn
STATE
Creek
Beartrap
Brush
Quarry
Rocks
Rock
Reinhart
Lookout Rock
BM 196.0
BM 663.3
270-052 BC
053
270-054 BC
NO BPCO/DCCO
CHECK FOR PECO
ILDERNESS REFUGE
382
383
384
385
INTERIOR—GEOLOGICAL SURVEY RESTON VIRGINIA—1986

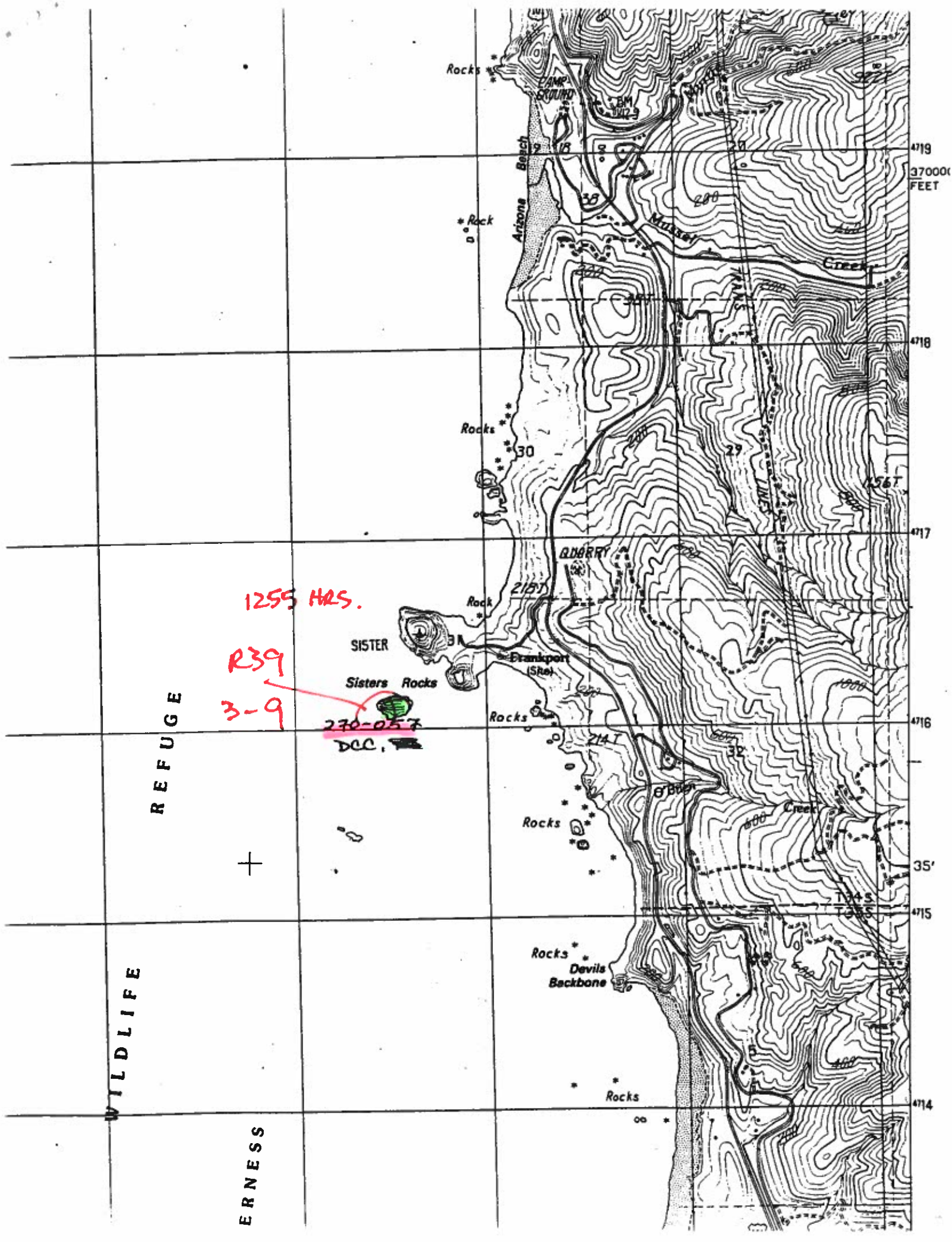

Rocks
CAMP GROUND
BM
Arizona Beach
Rock
Mussel
Creek
TRANS LINES
Rocks
30
29
QUARRY
218T
Rock
SISTER
Frankport (Site)
Sisters Rocks
Rocks
214T
32
O'Brien
Creek
Rocks
Rocks
Devils Backbone
Rocks
4719
370000 FEET
4718
4717
4716
4715
4714
35'
T34S
T35S
1255 HRS.
R39
3-9
270-057
DCC.
REFUGE
WILDLIFE
ERNESS

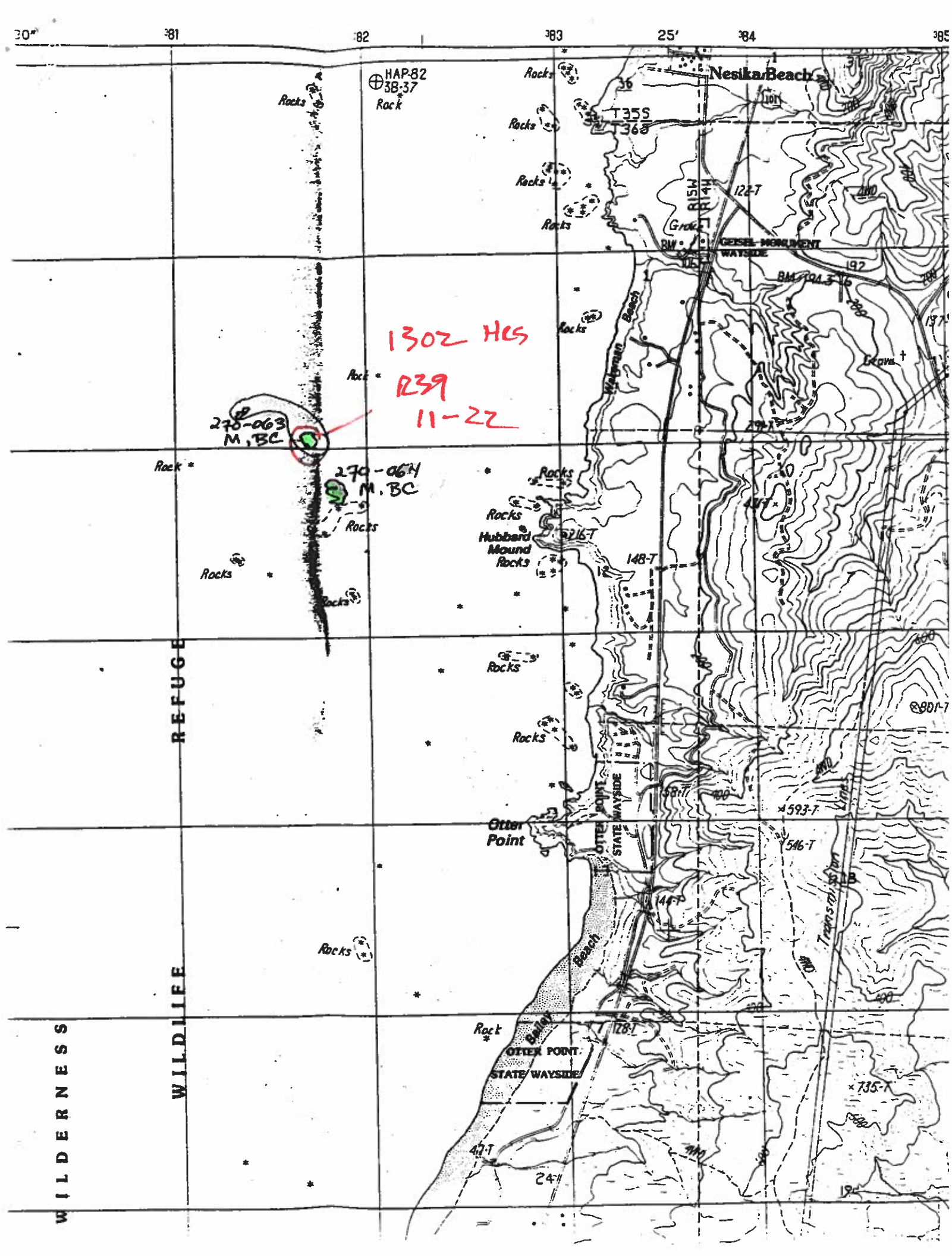

30"
81
82
83
25'
84
85
HAP-82
38-37
Rock
Rocks
Nesika Beach
T35S
T36S
R15W
R14W
122-T
Grove
GEISEL MONUMENT
WAYSIDE
192
BM 194.3
Wakeman Beach
Grove
1302 HCS
R39
11-22
270-063
M, BC
270-064
M, BC
Hubbard
Mound
216-T
148-T
REFUGE
WILDLIFE
WILDERNESS
Otter
Point
OTTER POINT
STATE WAYSIDE
158-T
593-T
546-T
144-T
Transmission Line
Bailey Beach
128-T
OTTER POINT
STATE WAYSIDE
735-T
47-T
24

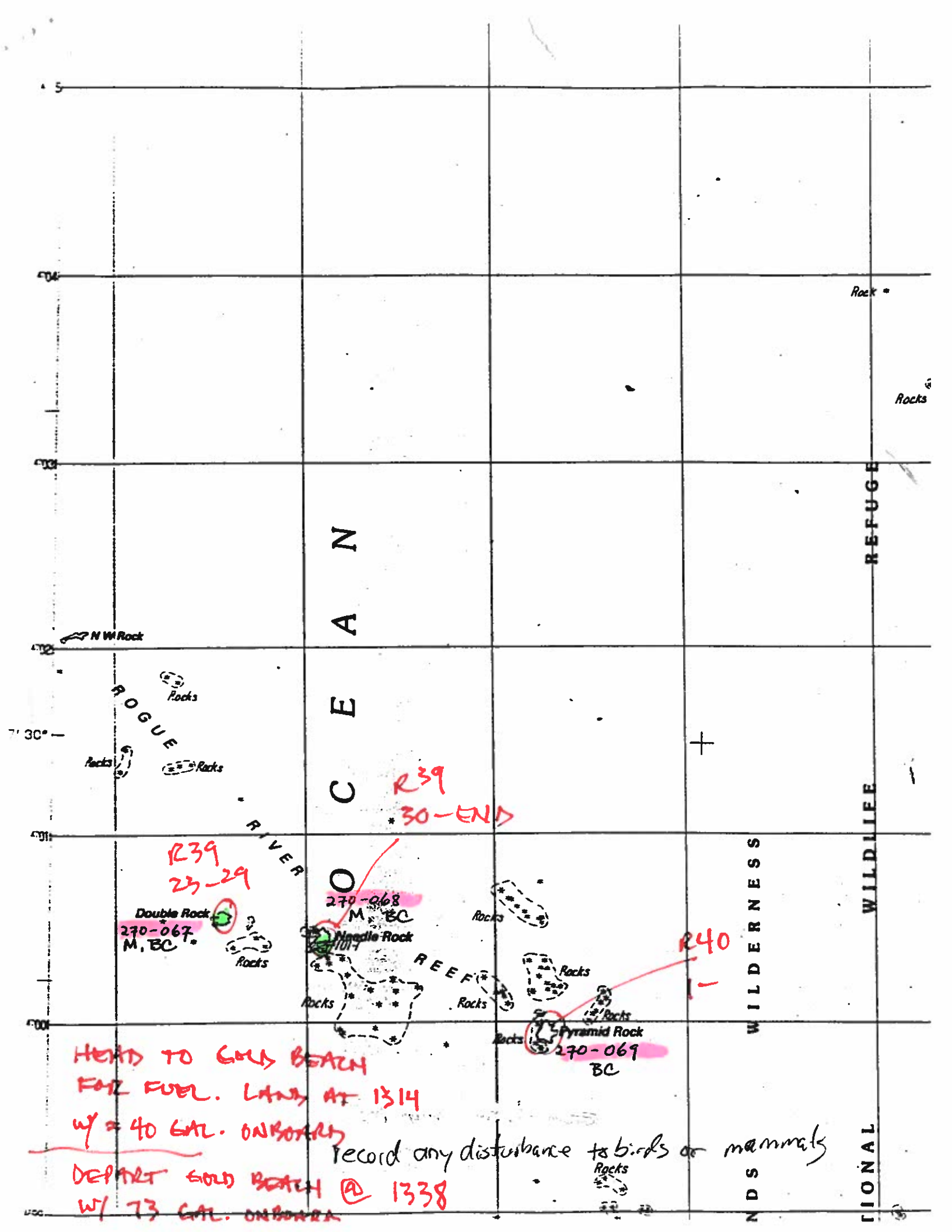
NW Rock
Rocks
Rocks
Rocks
ROGUE
RIVER
PACIFIC OCEAN
Rock
Rocks
REFUGE
WILDLIFE
WILDERNESS
NDS
TIONAL
R39
*30-END
R39
23-29
Double Rock
270-067
M, BC
Rocks
270-068
M, BC
Needle Rock
REEF
Rocks
Rocks
Rocks
Rocks
Rocks
R40
1-
Pyramid Rock
270-069
BC
HEAD TO GOLD BEACH
FOR FUEL. LAND AT 1314
W/ ≈ 40 GAL. ONBOARD
DEPART GOLD BEACH @ 1338
W/ 73 GAL. ONBOARD
Record any disturbance to birds or mammals

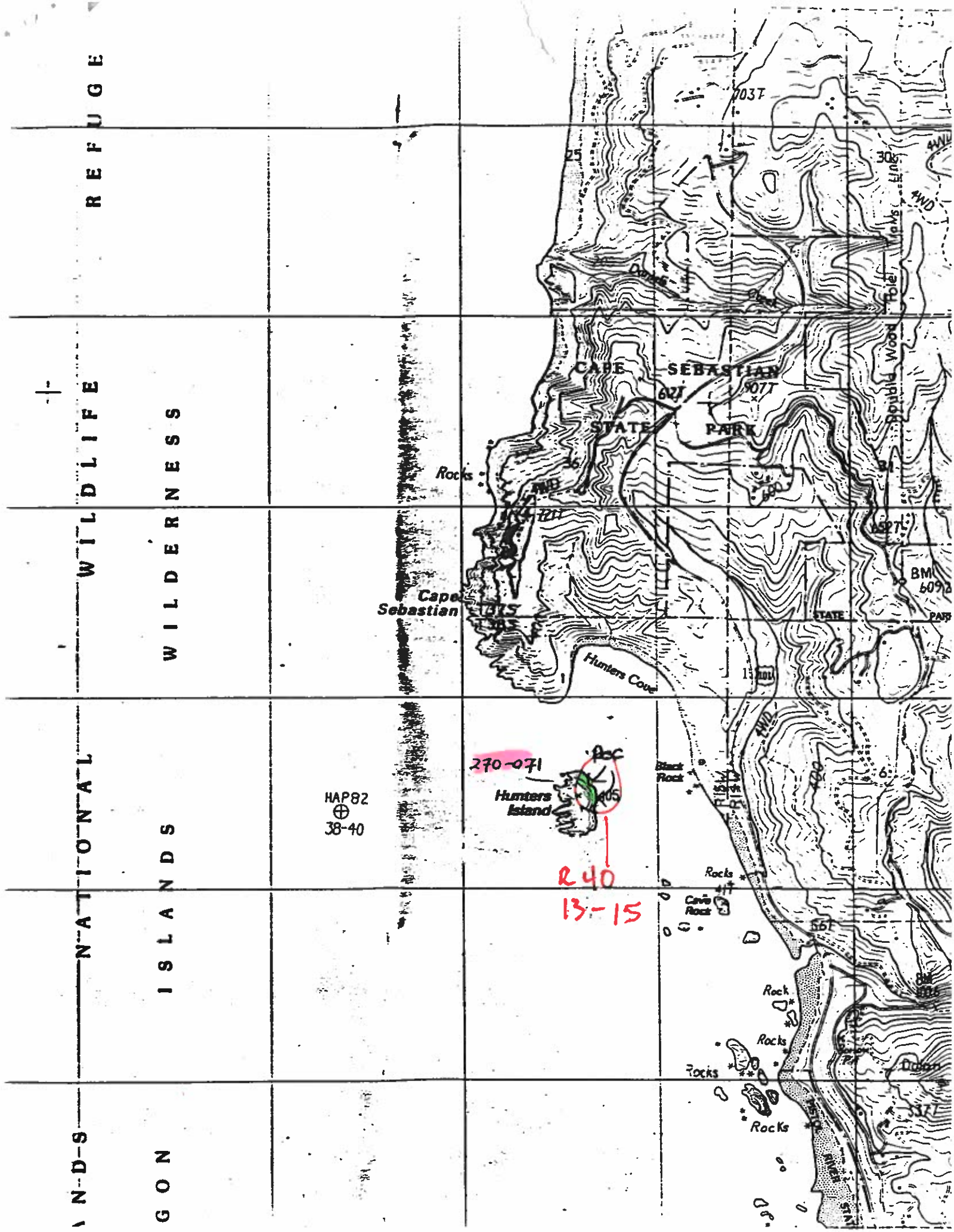

REFUGE
WILDLIFE
WILDERNESS
NATIONAL
ISLANDS
GON
CAPE SEBASTIAN
STATE PARK
Rocks
Cape Sebastian
Hunters Cove
Hunters Island
HAP82
38-40
270-071
R40
13-15
Black Rock
Rocks
Cave Rock
Rock
Rocks
Rocks
Rocks
Dolan
BM
STATE
PARK
4WD

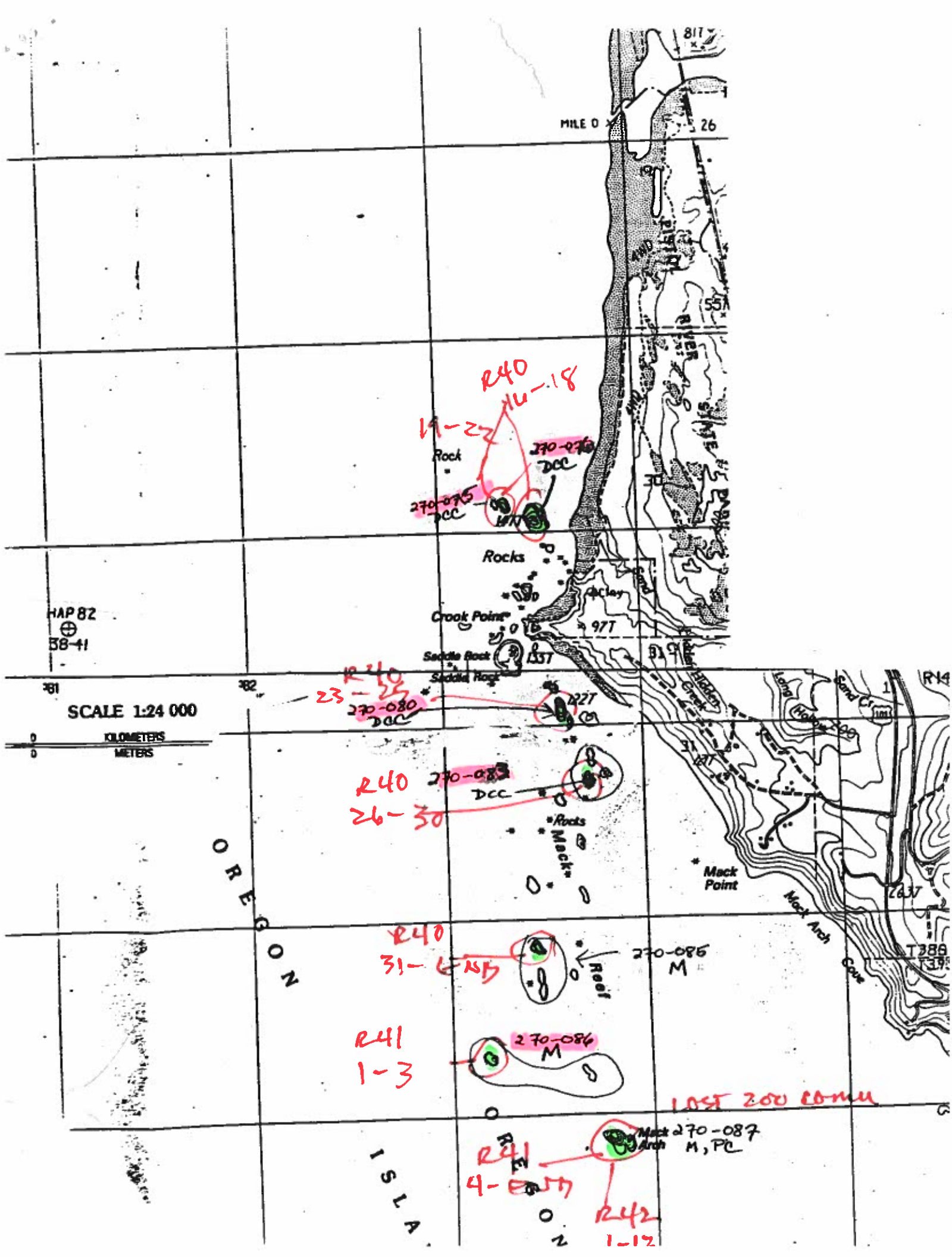

MILE 0
26
R40
16-18
19-22
Rock
270-076
DCC
270-075
DCC
Rocks
Clay
Crook Point
97T
HAP 82
38-41
Saddle Rock
Saddle Rock
R40
23-25
270-080
DCC
SCALE 1:24 000
KILOMETERS
METERS
R40
270-083
DCC
26-30
Rocks
Mack
Mack Point
Mack Arch
Cove
OREGON
R40
31-END
270-085
M
Reef
R41
1-3
270-086
M
LOST 200 COMM
Mack Arch
270-087
M, PC
R41
4-END
R42
1-12
ISLA
OREGON

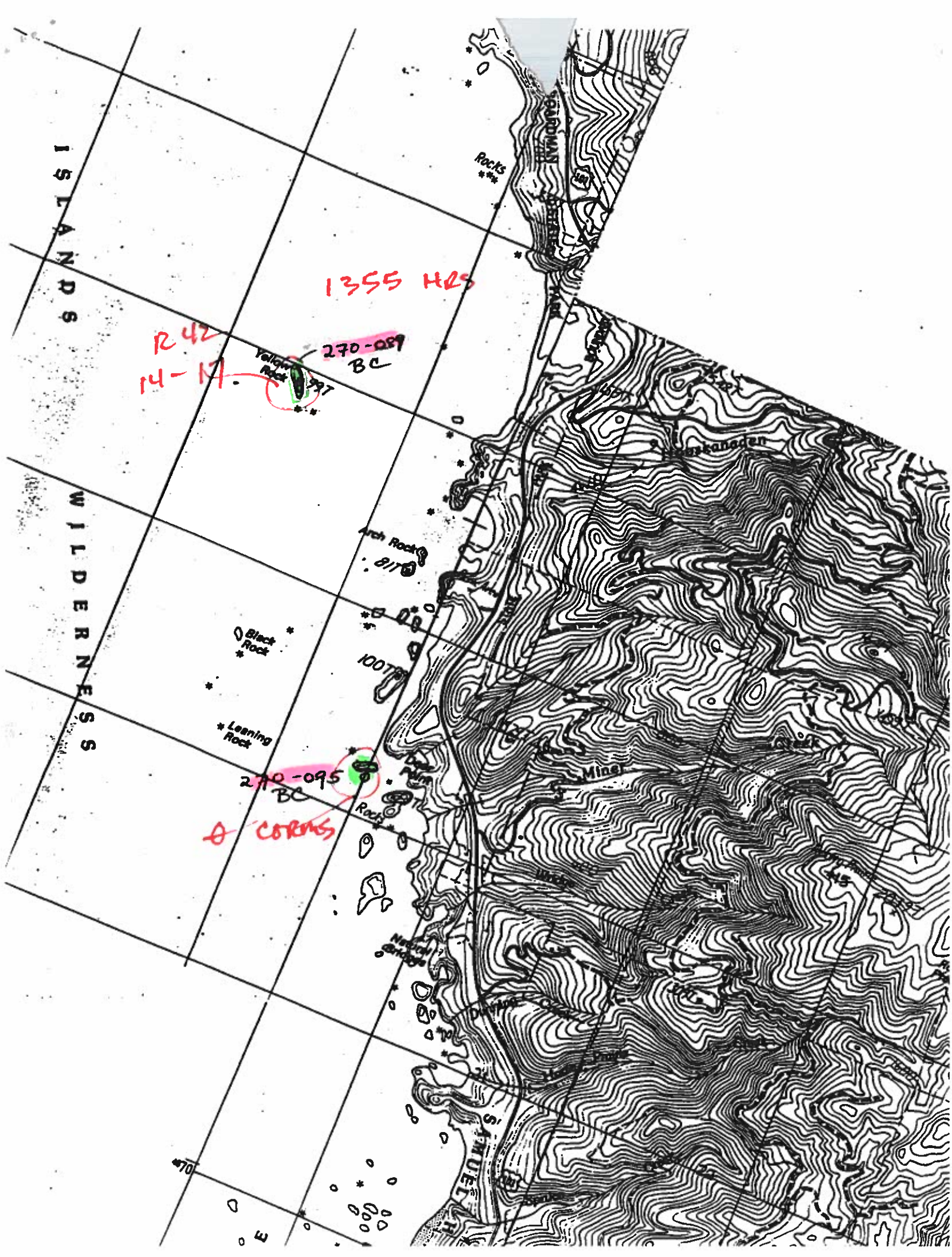

ISLANDS
WILDERNESS
1355 HRS
R 42
14-17
270-089
BC
Yellow Rock
Arch Rock
Black Rock
Leaning Rock
270-095
BC
0 CORMS
Rocks
Miner
Creek
Hooskanaden
SAMUEL

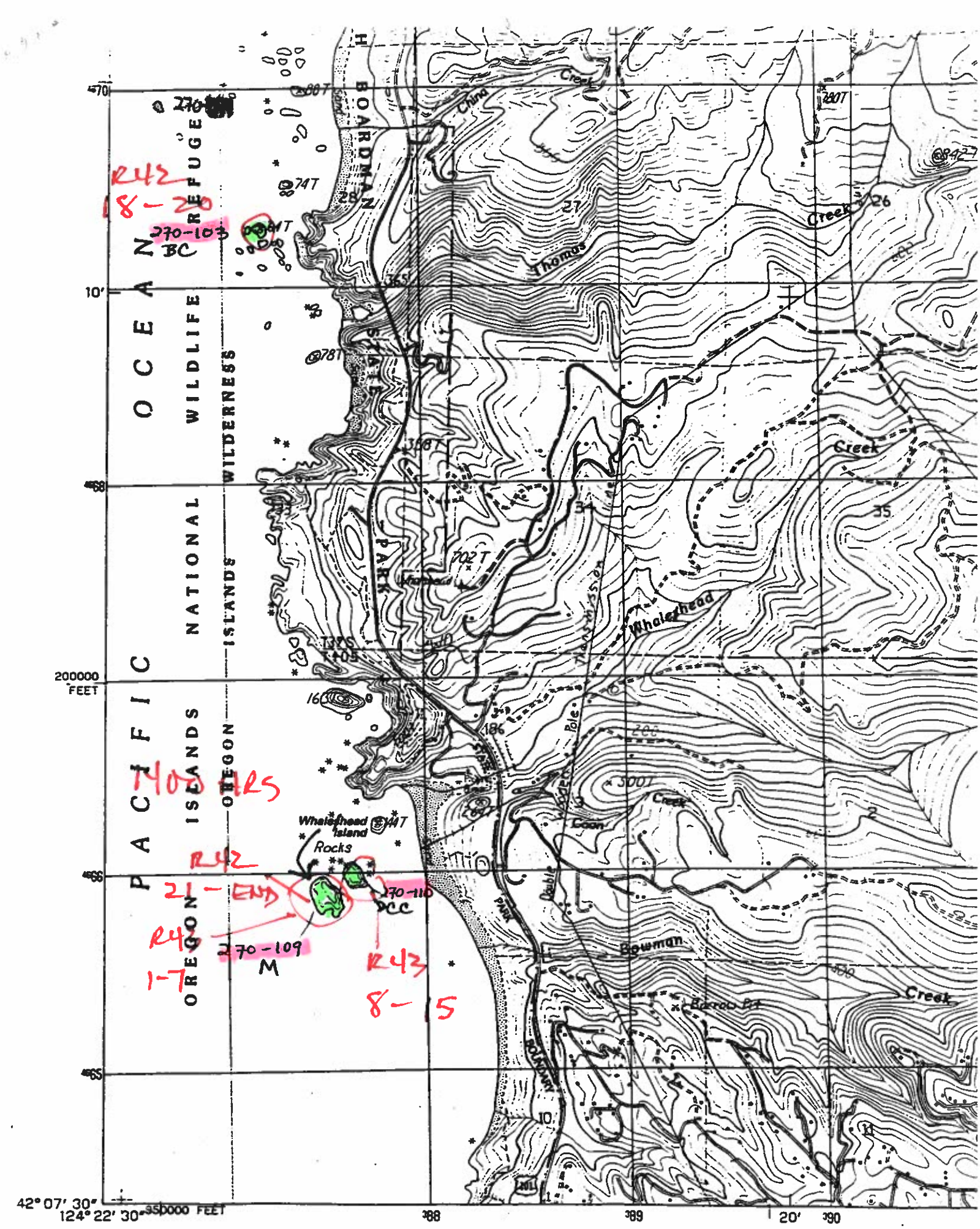

PRODUCED BY THE UNITED STATES GEOLOGICAL SURVEY
CONTROL BY ..... USGS, NOS/NOAA
COMPILED FROM AERIAL PHOTOGRAPHS TAKEN ..... 1980 AND 1982

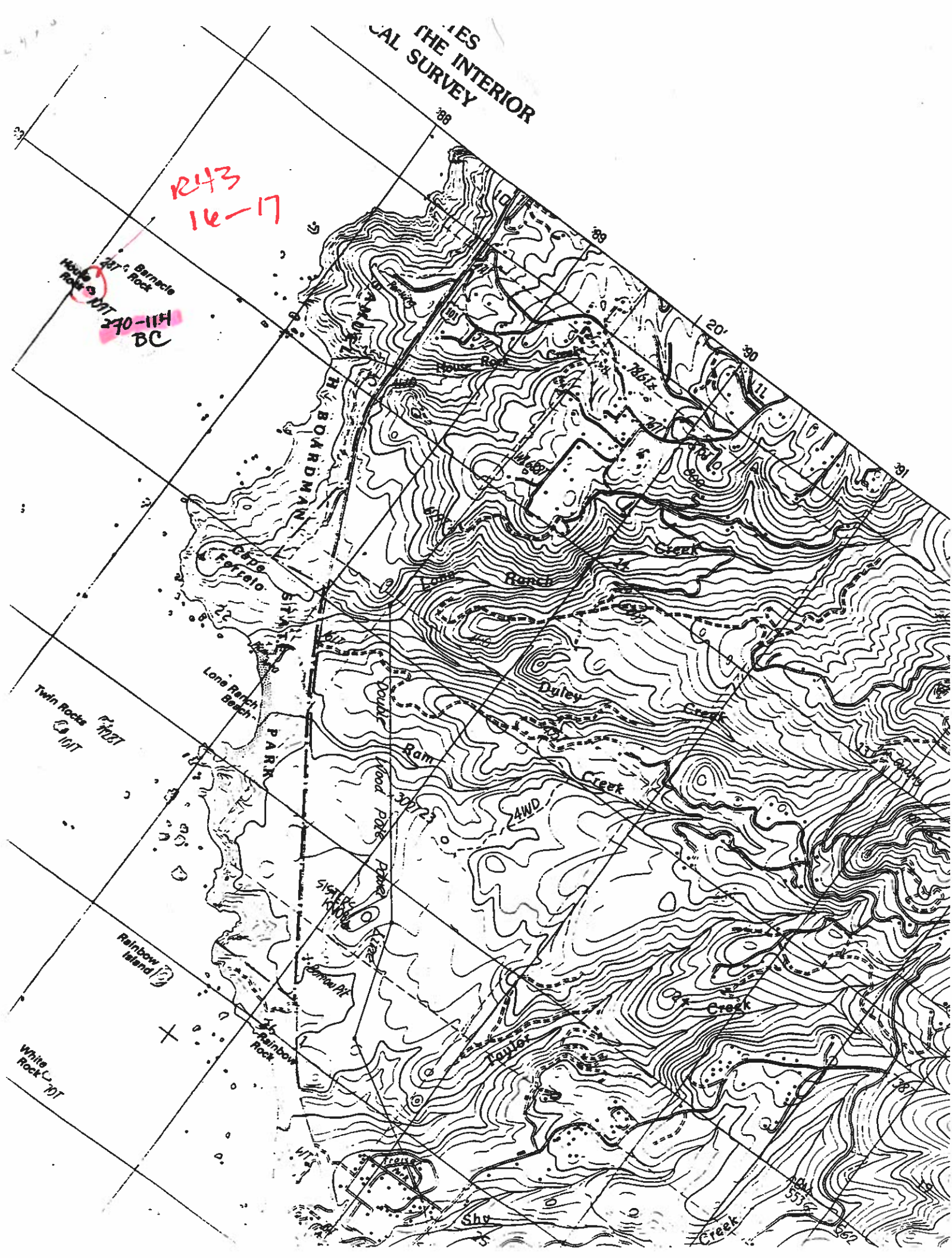

THE INTERIOR
CAL SURVEY
R43
16-17
270-114
BC
House Rock
Barnacle Rock
House Rock Creek
BOARDMAN
Cape Ferrelo
Lone Ranch
Creek
Duley
Creek
Ram
Creek
Lone Ranch Beach
Twin Rocks
PARK
Double Wood Pole Power Line
4WD
Rainbow Island
Rainbow Rock
White Rock
Taylor
Creek
Shy
Creek

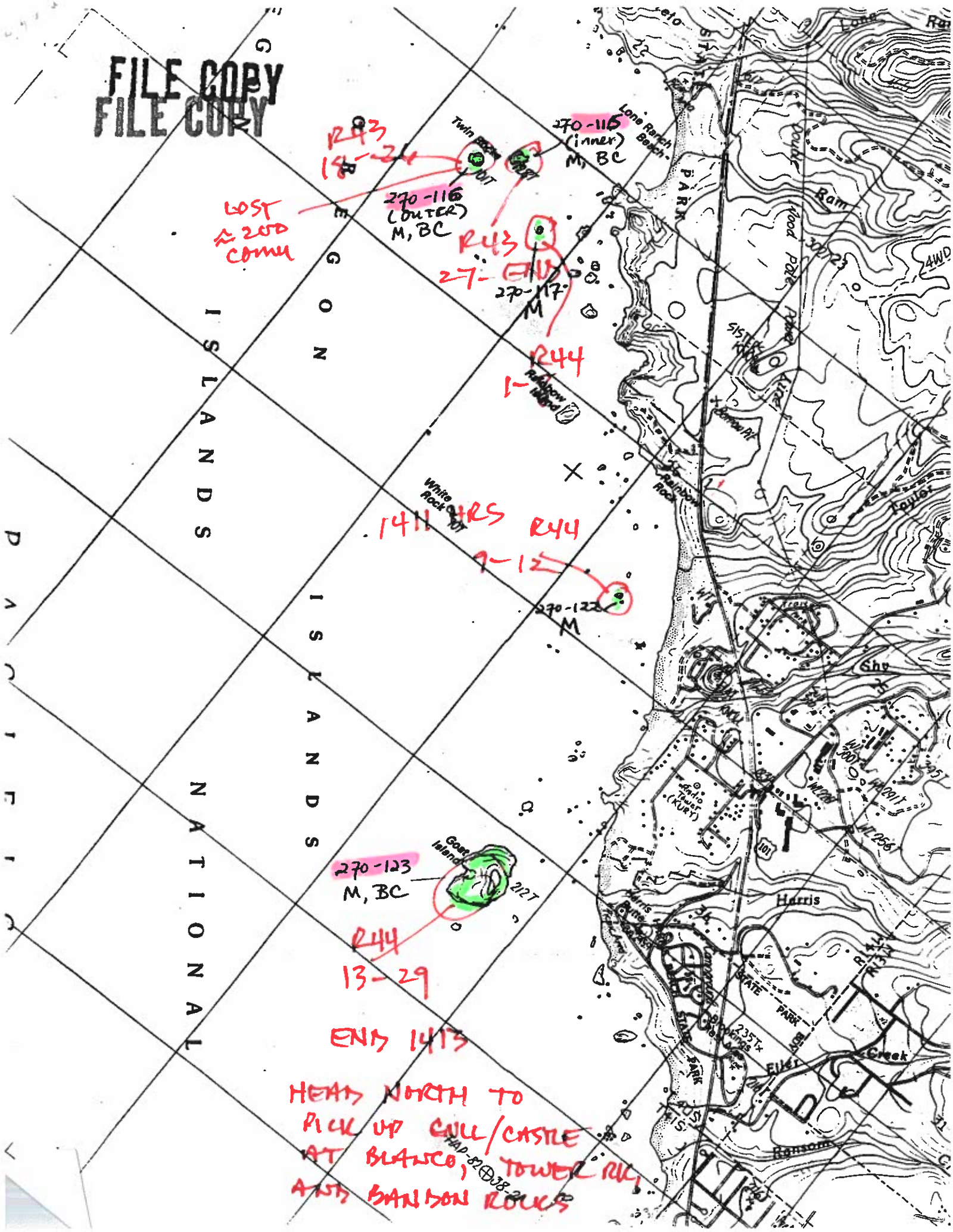
FILE COPY
FILE COPY
R43
18-26
LOST
≈200
COMM
270-116
(OUTER)
M, BC
270-115
(inner)
M, BC
R43
27-END
270-117
M
R44
1-
1411 HRS
R44
9-12
270-122
M
270-123
M, BC
R44
13-29
END 1413
HEAD NORTH TO
PICK UP CULL/CASTLE
AT BLANCO, TOWER RK,
AND BANDON ROCKS
ISLANDS
ISLANDS
NATIONAL
Twin Rocks
Lone Ranch Beach
Rainbow Island
White Rock
Goat Island
Rainbow Rock
Harris
Ram
Taylor
Shy
Eller
Creek
Ransom
STATE PARK
Radio Tower (KURY)
101
4WD

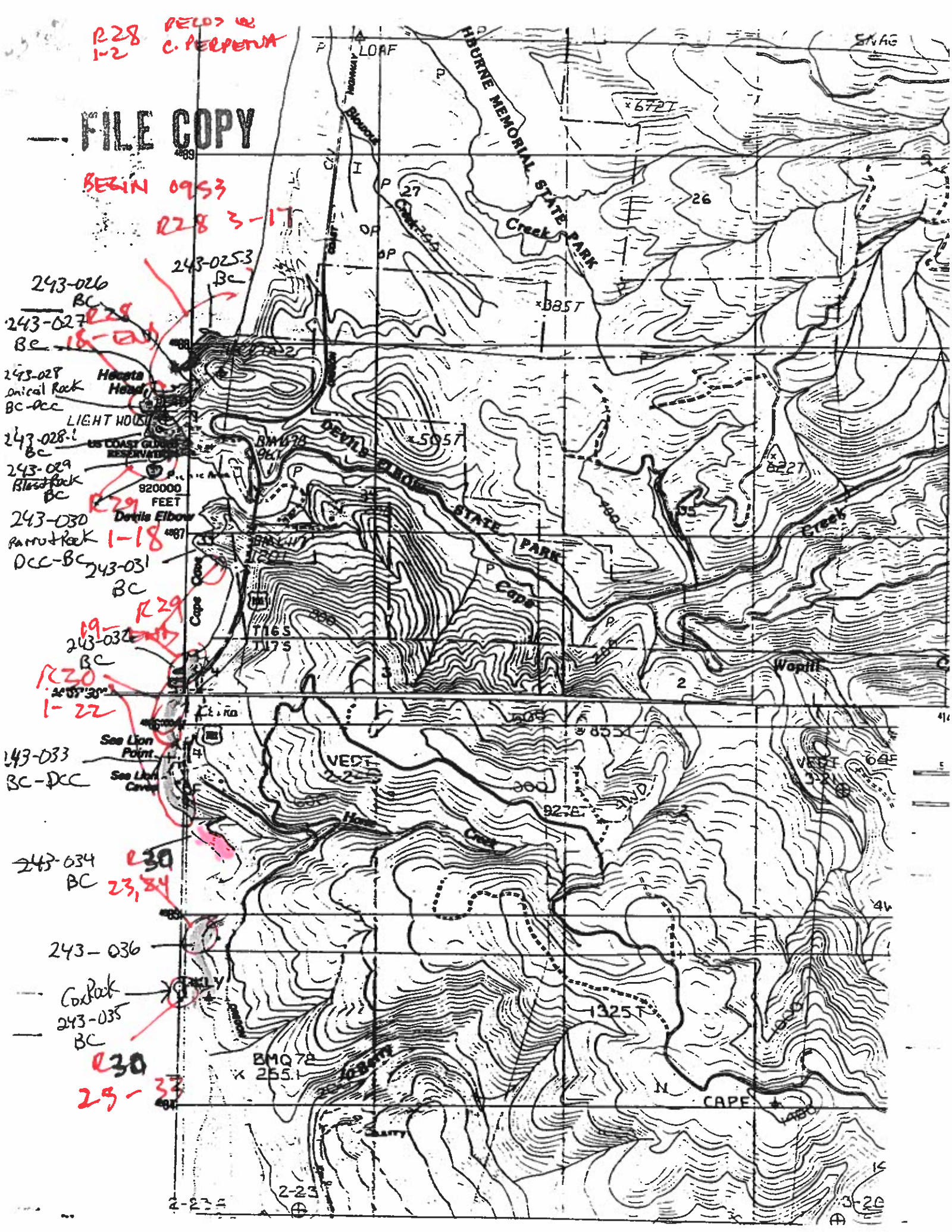
R28 1-2
PELOS @ C. PERPETUA
FILE COPY
BEGIN 0953
R28 3-17
243-025.3 BC
243-026 BC
243-027 BC
R28 18-END
243-028 Conical Rock BC-DCC
Hecata Head
LIGHT HOUSE
243-028.1 BC
US COAST GUARD RESERVATION
243-029 Blast Rock BC
920000 FEET
R29 1-18
Devils Elbow
243-030 Parrot Rock DCC-BC
243-031 BC
R29 19-END
243-032 BC
R30 1-22
Sea Lion Point
Sea Lion Cave
243-033 BC-DCC
243-034 BC
R30 23,24
243-036
Cox Rock
243-035 BC
R30 25-33
HBURNE MEMORIAL STATE PARK
DEVILS ELBOW STATE PARK
Cape Cove
Cape
Creek
Wapiti
Horse Creek
VEDT
CAPE
T16S
T17S
BMQ72
255.1
1325T
2-23
3-20