FILE COPY
FILE COPY

2009

Dave Ledig

SOUTH COAST

6/9/09

@0905 - Lv Newport
head to Gold Beach w/
doors on

Load fresh battery &
new data card - SD #2
Battery #2

1045: Ar Gold Beach
remove doors, refuel

Photo GPS w/ SD - 008-002

1113: Lv Gold Beach

Start
@ Goat Island

= murre

= Corm (Occo)

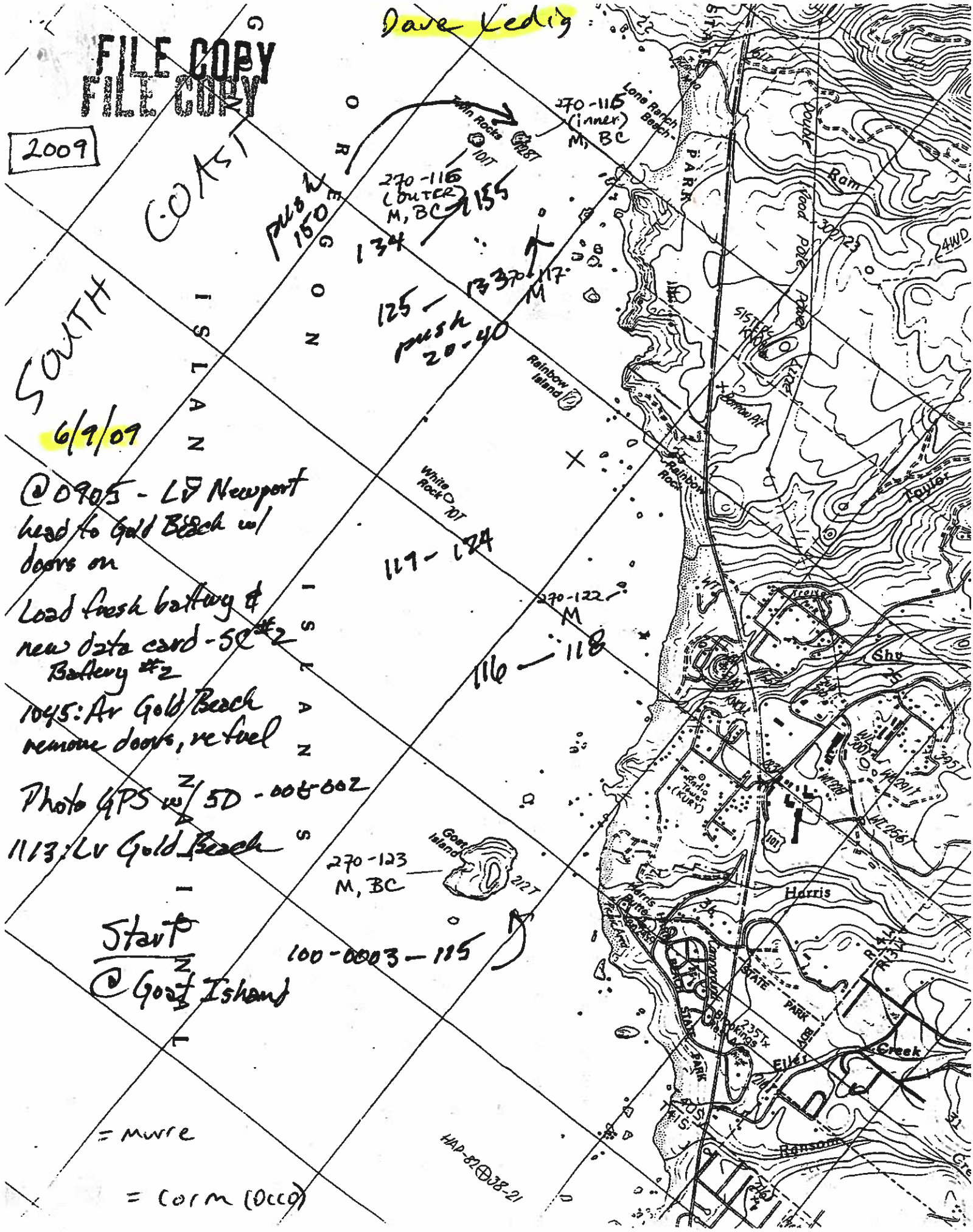

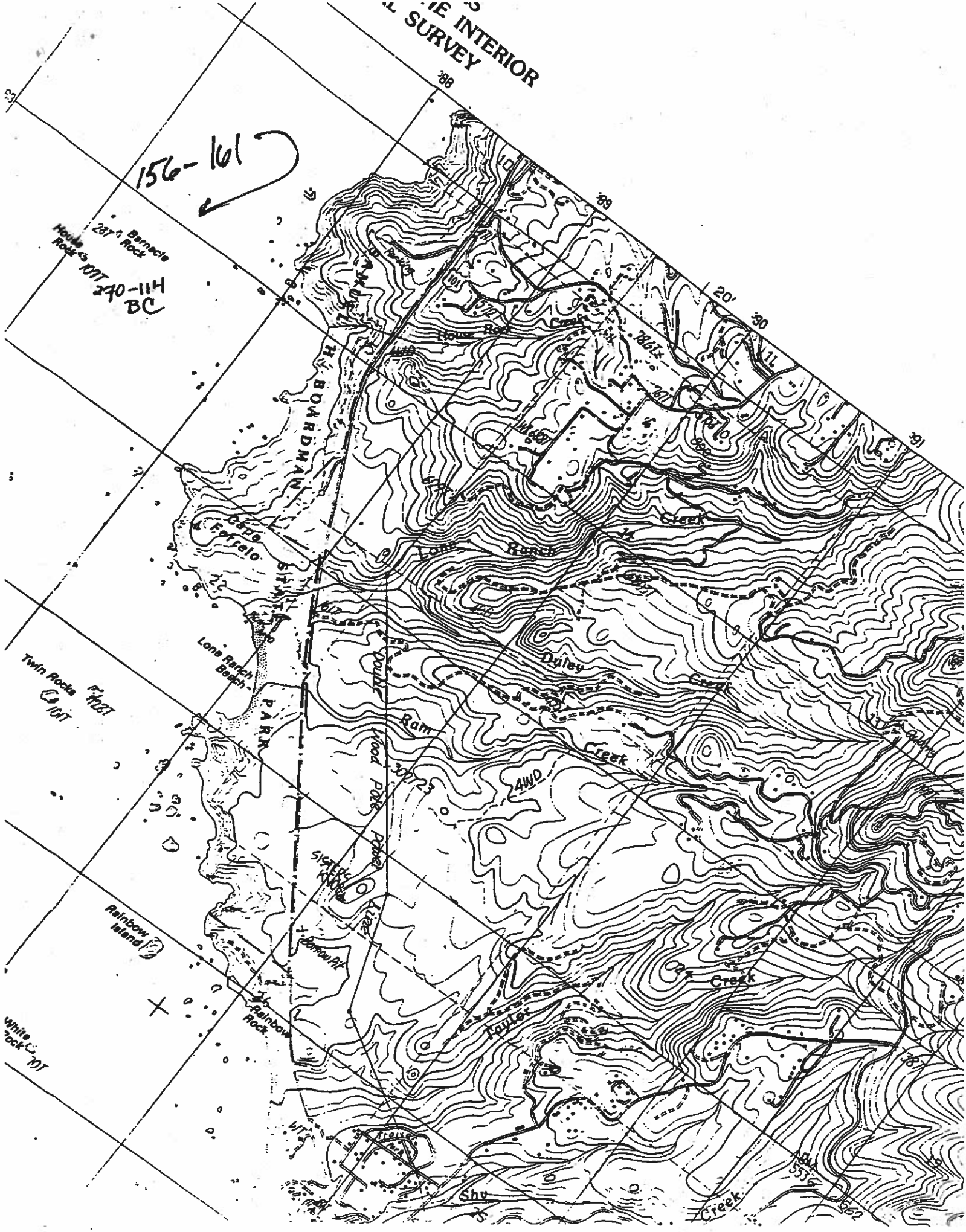

INTERIOR
SURVEY
156-161
270-114
BC
House Rock
Barnacle Rock
House Rock Creek
BOARDMAN
Cape Ferrelo
Lone Ranch Creek
Lone Ranch Beach
Twin Rocks
PARK
Duley Creek
Ram Creek
Double Wood Pole Power Line
4WD
SISTERS KNOB
Rainbow Island
Rainbow Rock
White Rock
Taylor Creek
Shy Creek

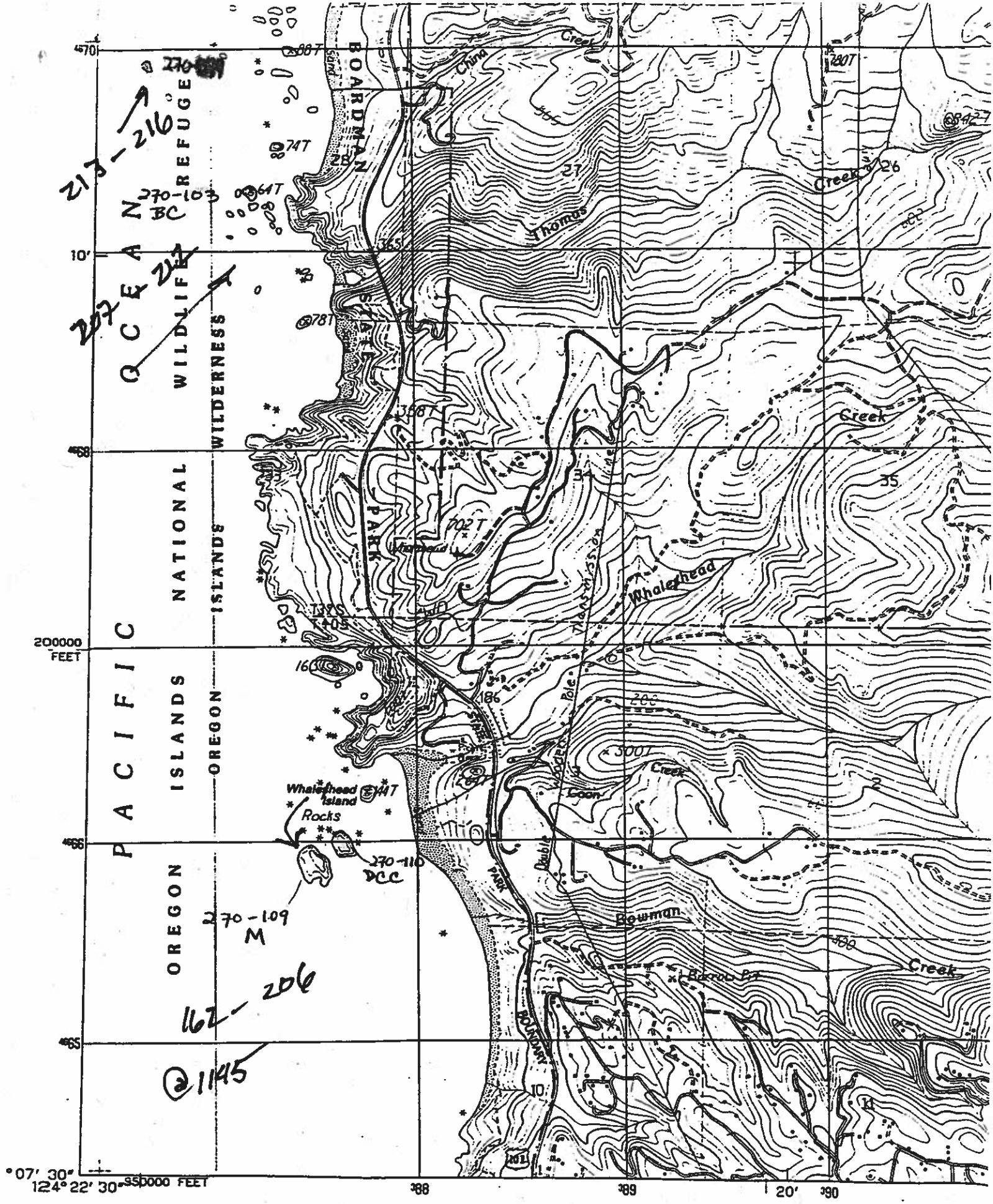

PRODUCED BY THE UNITED STATES GEOLOGICAL SURVEY
CONTROL BY ..... USGS, NOS/NOAA
COMPILED FROM AERIAL PHOTOGRAPHS TAKEN ..... 1980 AND 1982

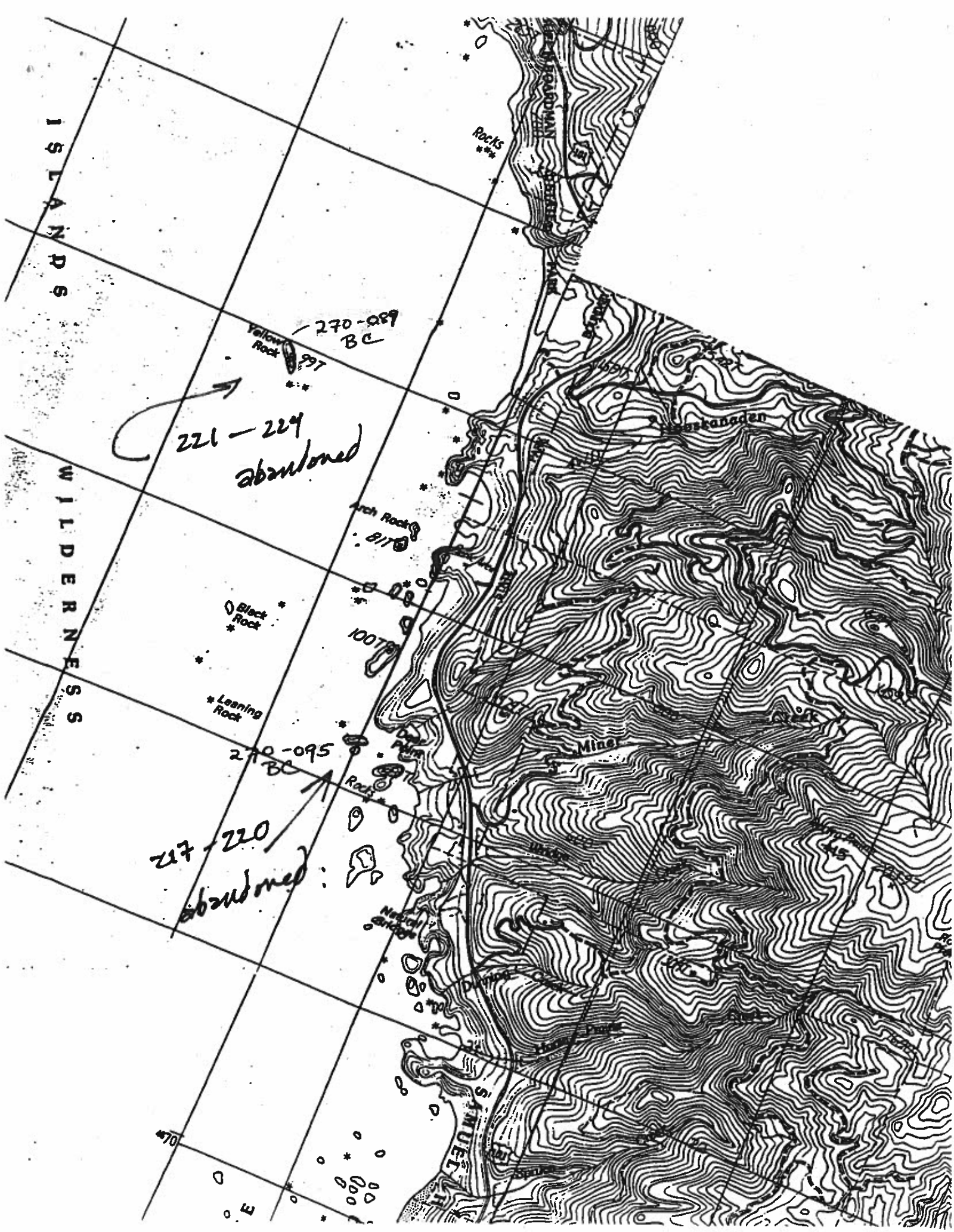
ISLANDS
WILDERNESS
Rocks
Yellow Rock
997
270-089
BC
221 — 224
abandoned
Arch Rock
817
Black Rock
1007
Leaning Rock
270-095
BC
Rocks
217 - 220
abandoned
Miner
Hooskanaden
SAMUEL
70

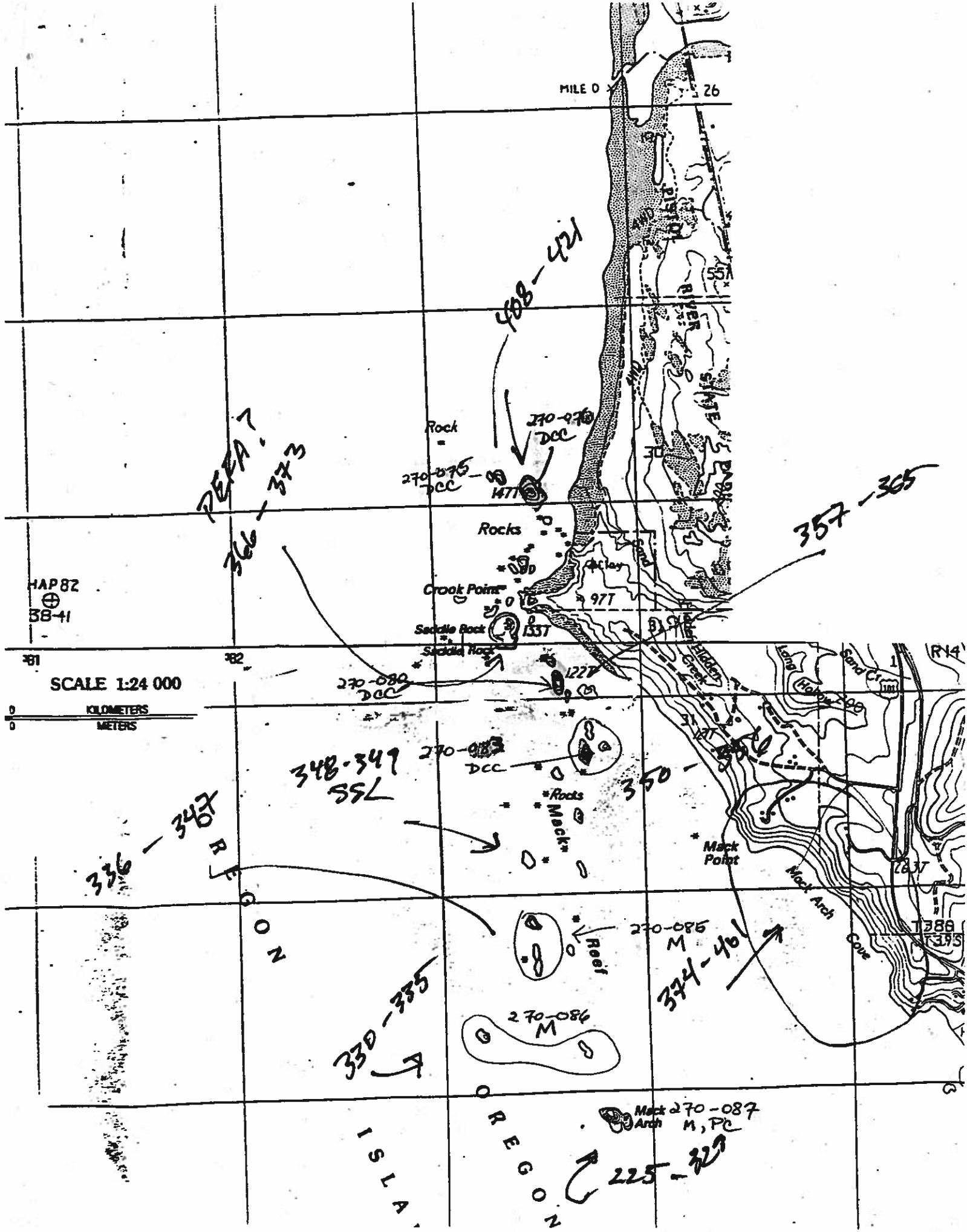

MILE 0
26
408-421
PEFA?
366-373
357-365
Rock
270-076 DCC
270-075 DCC
147T
Rocks
Crook Point
Saddle Rock
133T
97T
122T
HAP 82
38-41
SCALE 1:24 000
KILOMETERS
METERS
270-080 DCC
348-349 SSL
270-083 DCC
350-356
Rocks
Mack
Mack Point
Mack Arch
Cove
336-347
OREGON
270-085 M
Reef
374-461
330-335
270-086 M
Mack Arch
270-087 M, PC
225-329
ISLA
OREGON

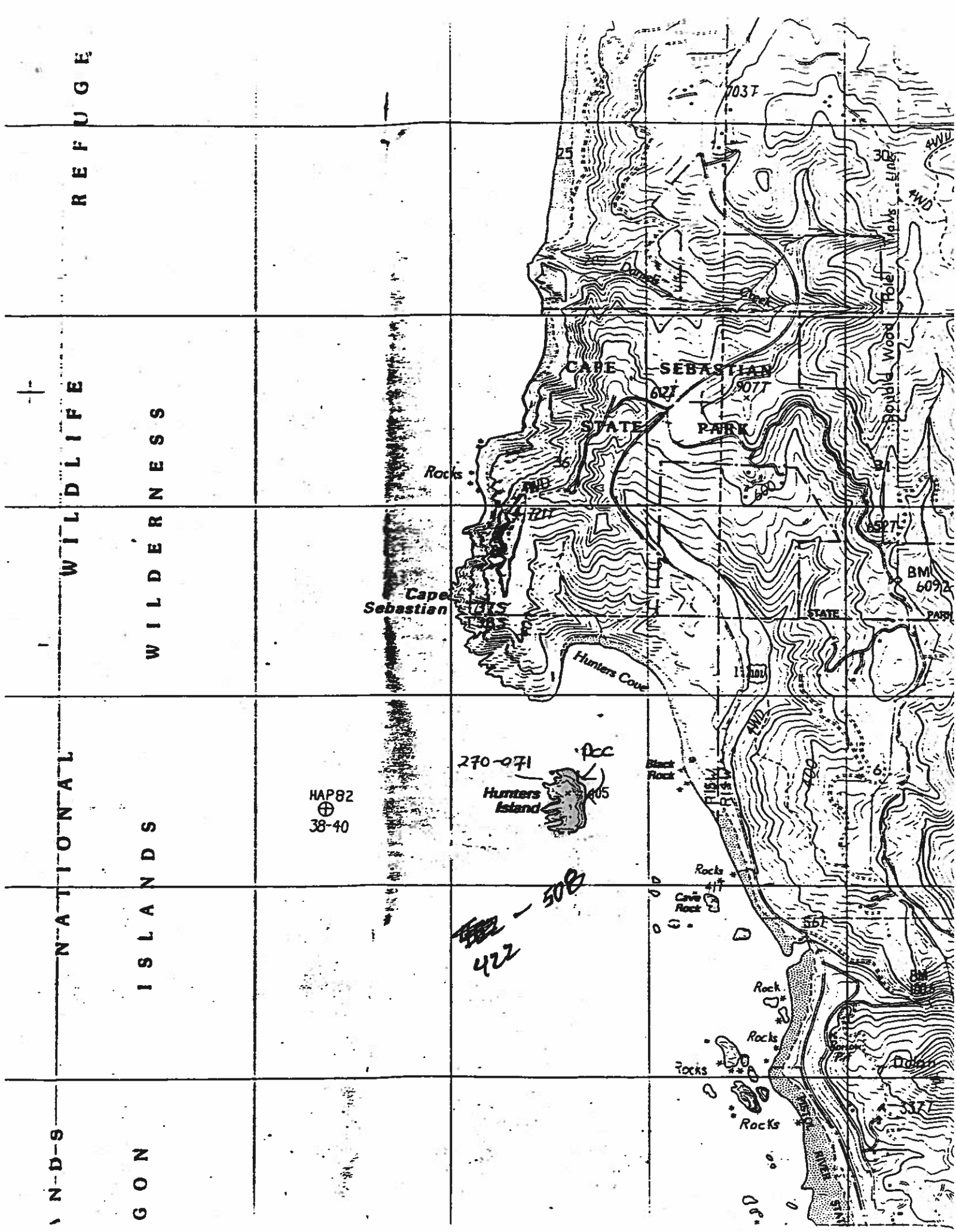

REFUGE
WILDLIFE
WILDERNESS
NATIONAL
ISLANDS
GON
CAPE SEBASTIAN
STATE PARK
Rocks
Cape Sebastian
Hunters Cove
Hunters Island
270-071
Pcc
405
HAP82
38-40
Black Rock
Rocks
Cave Rock
Rock
Rocks
Rocks
Rocks
Dolan
BM
STATE
PARK
4WD
Double Wood Pole Mains Line
Daniels Creek
703T
907T
621T

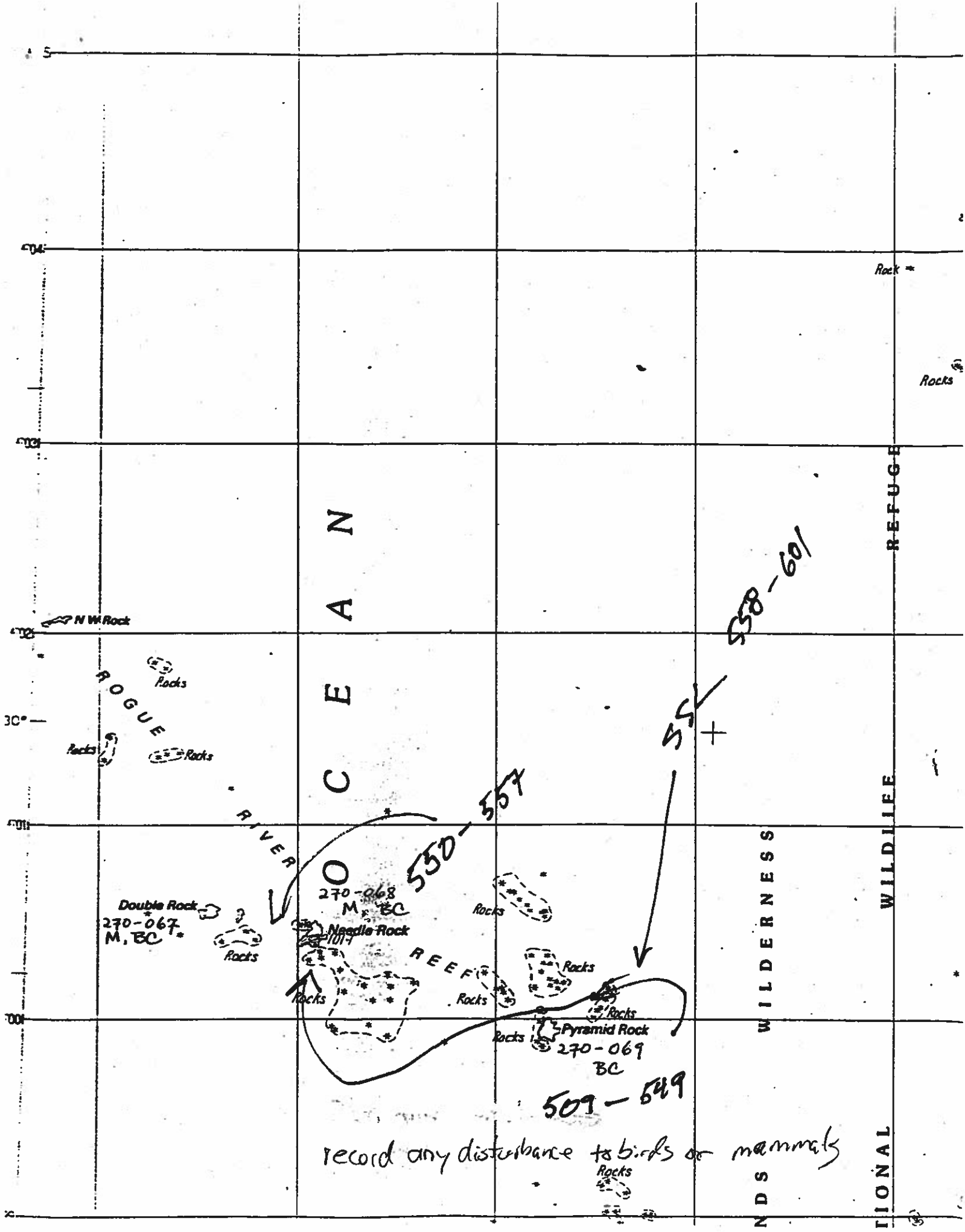

N W Rock
Rocks
ROGUE
RIVER
REEF
OCEAN
Double Rock
270-067
M, BC
270-068
M, BC
Needle Rock
Pyramid Rock
270-069
BC
WILDERNESS
WILDLIFE
REFUGE
NDS
TIONAL
550-557
558-601
55
509-549
record any disturbance to birds or mammals

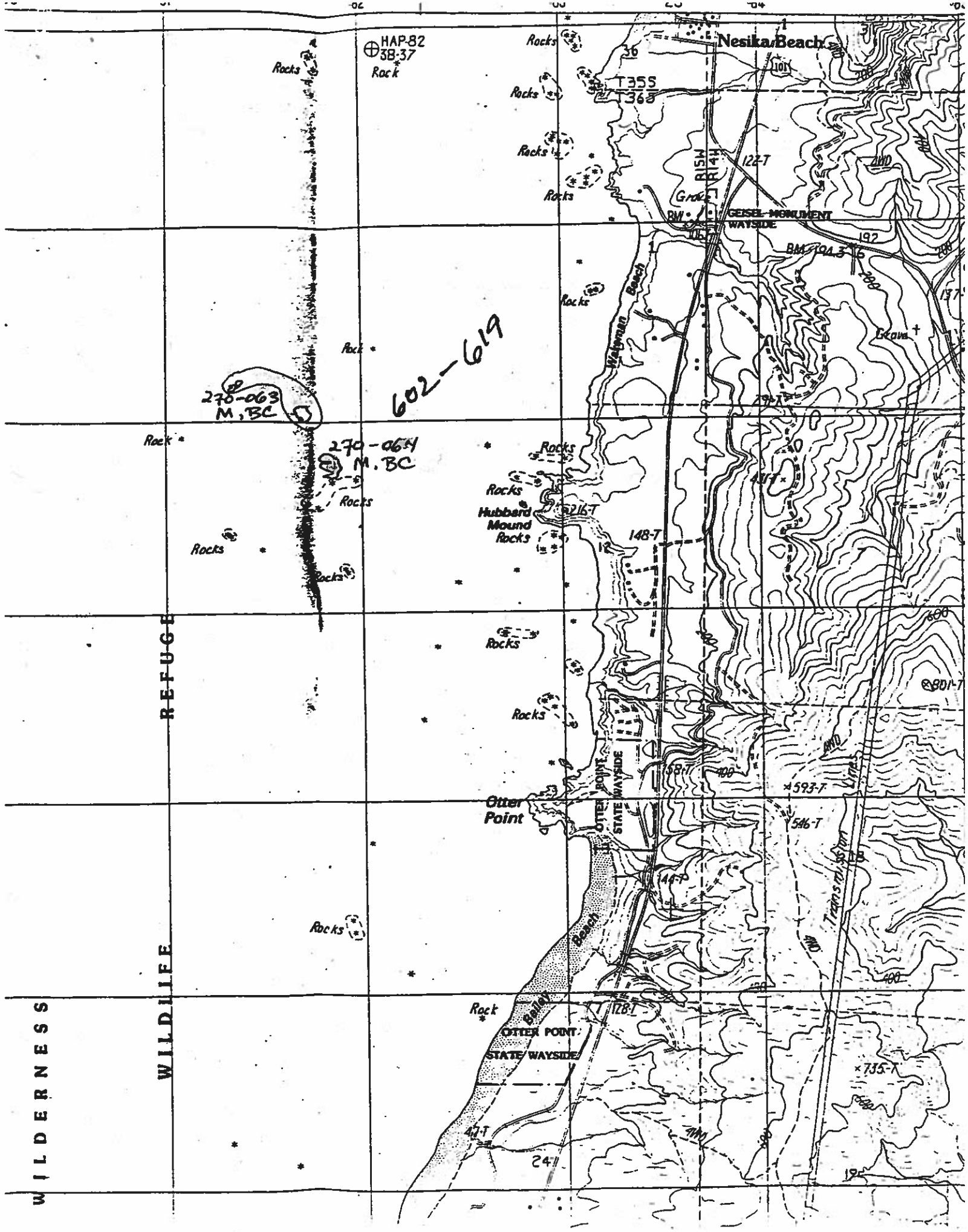

Nesika Beach
HAP-82
38-37
Rocks
Rock
T35S
T36S
R15W
R14W
122-T
GEISEL MONUMENT
WAYSIDE
Grove
Wakeman Beach
602-619
270-063
M, BC
270-064
M. BC
Hubbard
Mound
216-T
148-T
REFUGE
WILDLIFE
WILDERNESS
Otter
Point
OTTER POINT
STATE WAYSIDE
Bailey Beach
Transmission Lines
801-T
593-T
546-T
144-T
128-T
735-T
47-T
241

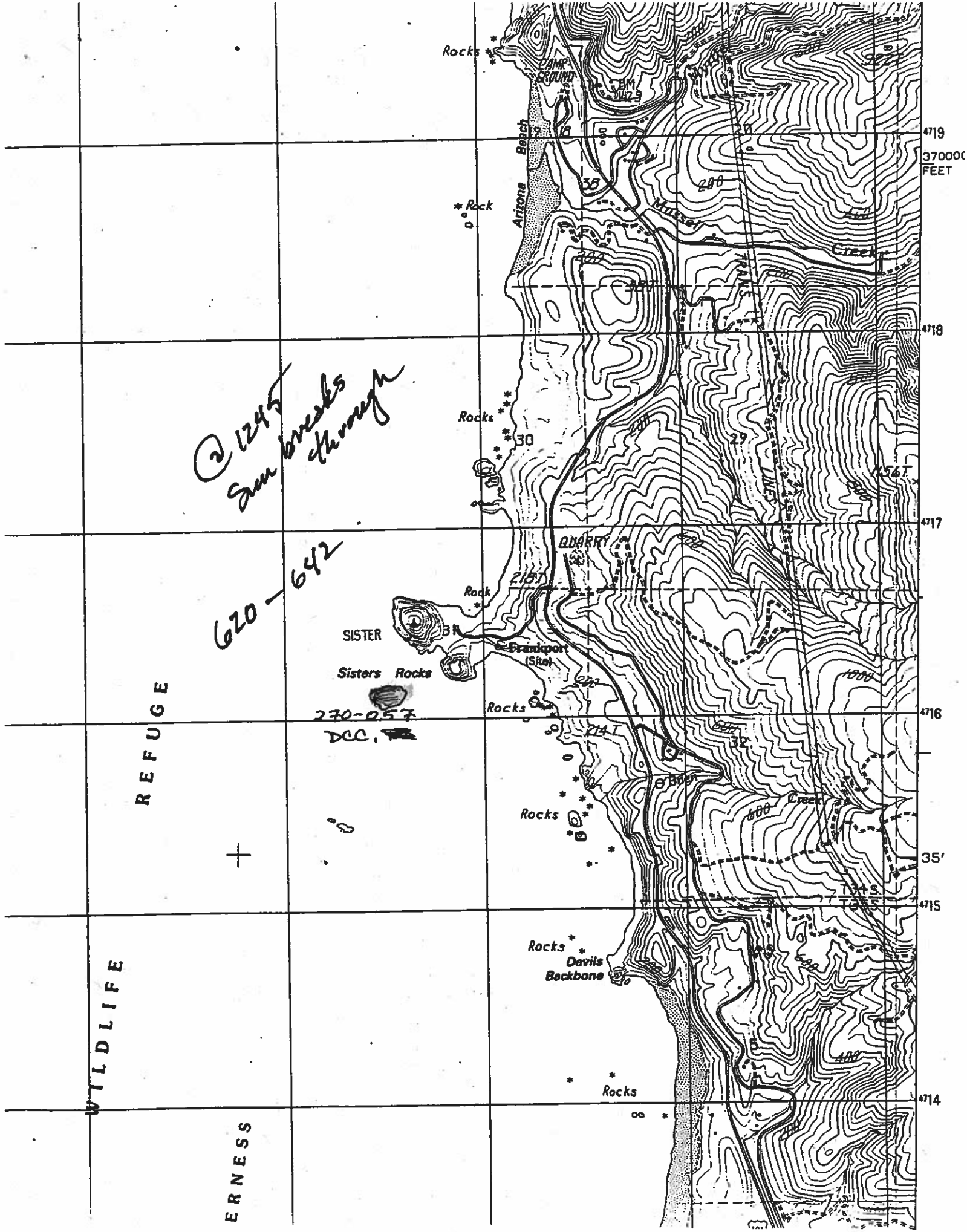

Rocks
CAMP GROUND
BM 142.9
Arizona Beach
Rock
Mussel Creek
TRANS LINES
Rocks
30
29
QUARRY
218T
Rock
SISTER
Frankport (Site)
Sisters Rocks
270-057
DCC.
Rocks
214T
32
Creek
Rocks
35'
T34S
T35S
Rocks
Devils Backbone
Rocks
4719
370000 FEET
4718
4717
4716
4715
4714
REFUGE
WILDLIFE
ERNESS
@ 1245 Sun breaks through
620-642

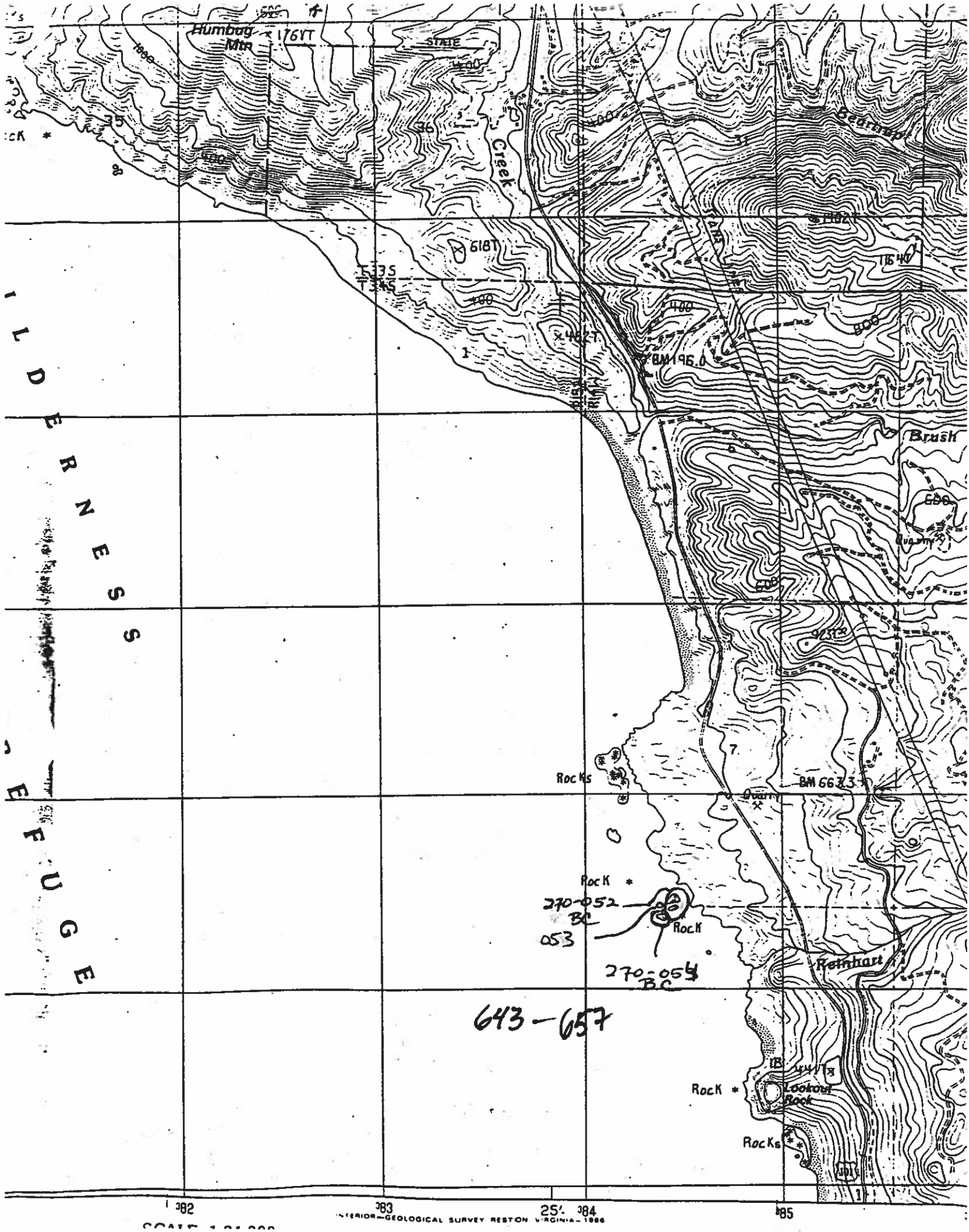

Humbug Mtn
STATE
Creek
Beartrap
Brush
Quarry
Rocks
Rock
270-052 BC
053
270-054 BC
Reinhart
Lookout Rock
Rocks
BM 196.0
BM 663.3
T33S
T34S
ILDERNESS
EFUGE
643-657
382
383
384
385
INTERIOR—GEOLOGICAL SURVEY RESTON VIRGINIA—1986

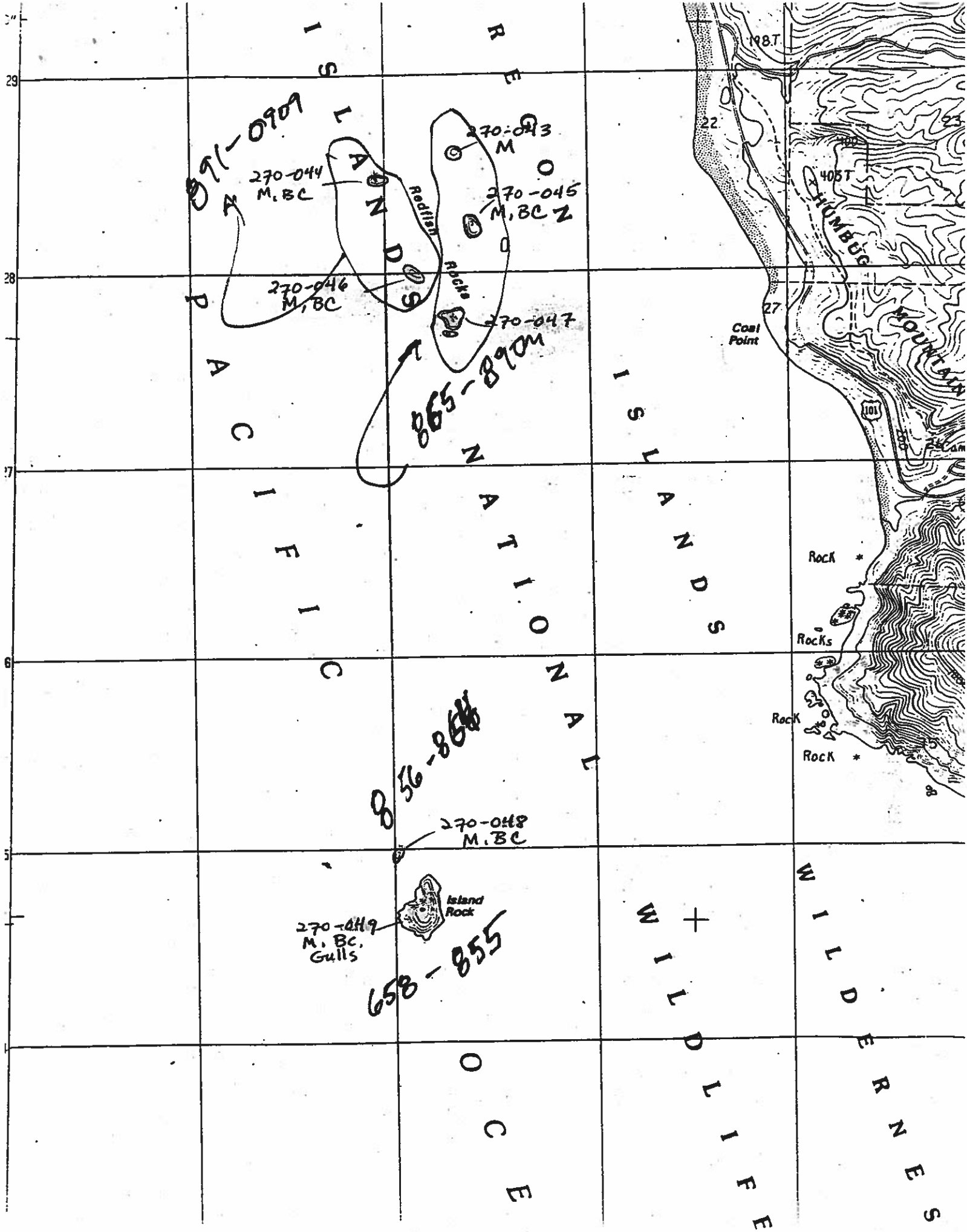

ISLANDS
REGON
PACIFIC
NATIONAL
ISLANDS
WILDLIFE
WILDERNES
OCE
Redfish Rocks
270-043 M
270-044 M, BC
270-045 M, BC
270-046 M, BC
270-047
865-890M
856-868
270-048 M, BC
Island Rock
270-049 M, BC, Gulls
658-855
Coal Point
HUMBUG MOUNTAIN
Rock
Rocks
Rock
Rock
198T
405T
101

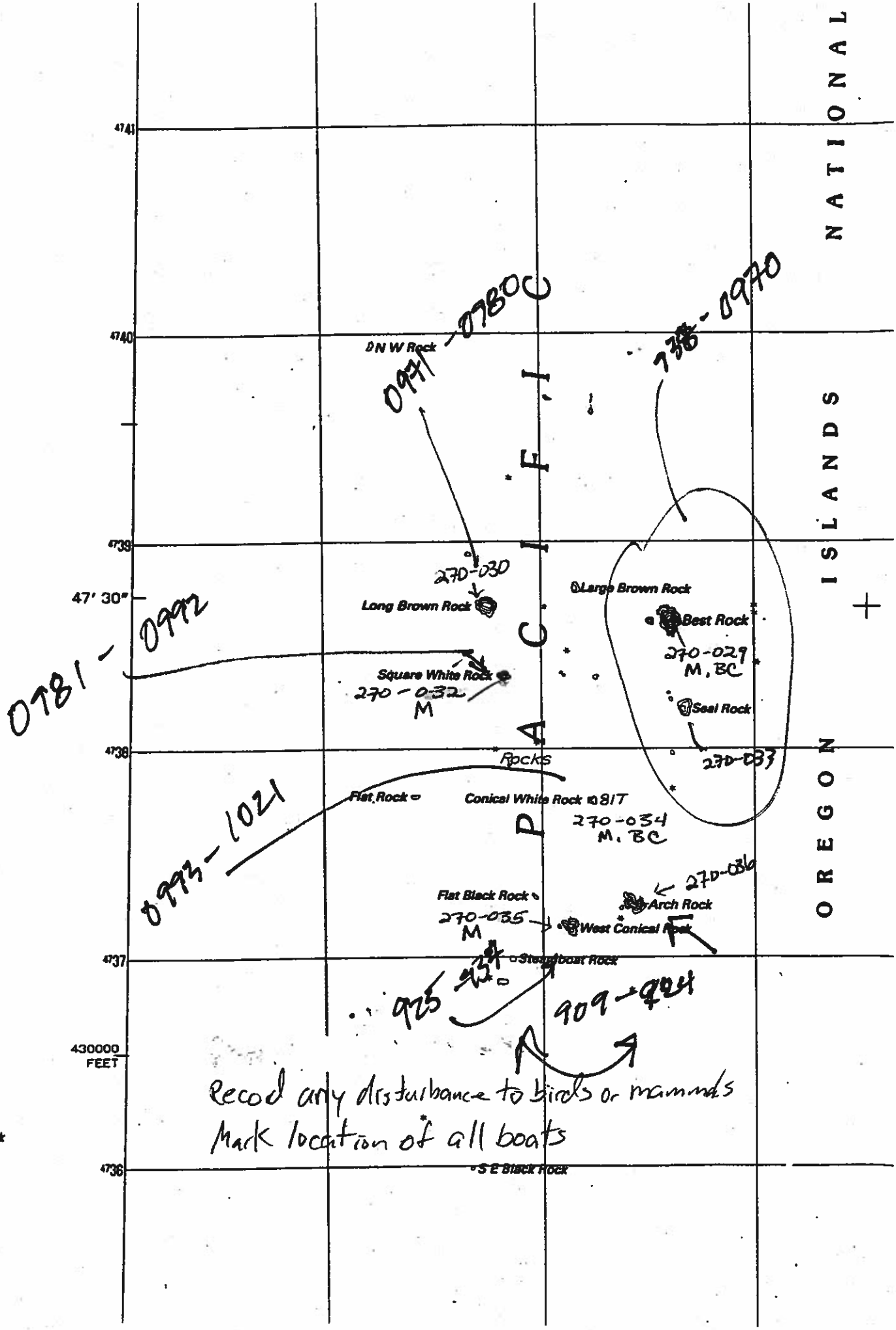
OREGON ISLANDS NATIONAL
PACIFIC
4741
4740
4739
47' 30"
4738
4737
4736
430000 FEET
DNW Rock
Long Brown Rock
Square White Rock
Large Brown Rock
Best Rock
Seal Rock
Rocks
Flat Rock
Conical White Rock
Flat Black Rock
Arch Rock
West Conical Rock
Steamboat Rock
Fox Rock
S E Black Rock
0971 - 0780C
738 - 0970
270-030
270-029 M, BC
270-032 M
270-033
270-034 M, BC
270-036
270-035 M
0781 - 0992
0993 - 1021
925 - 934
909 - 924
Record any disturbance to birds or mammals
Mark location of all boats

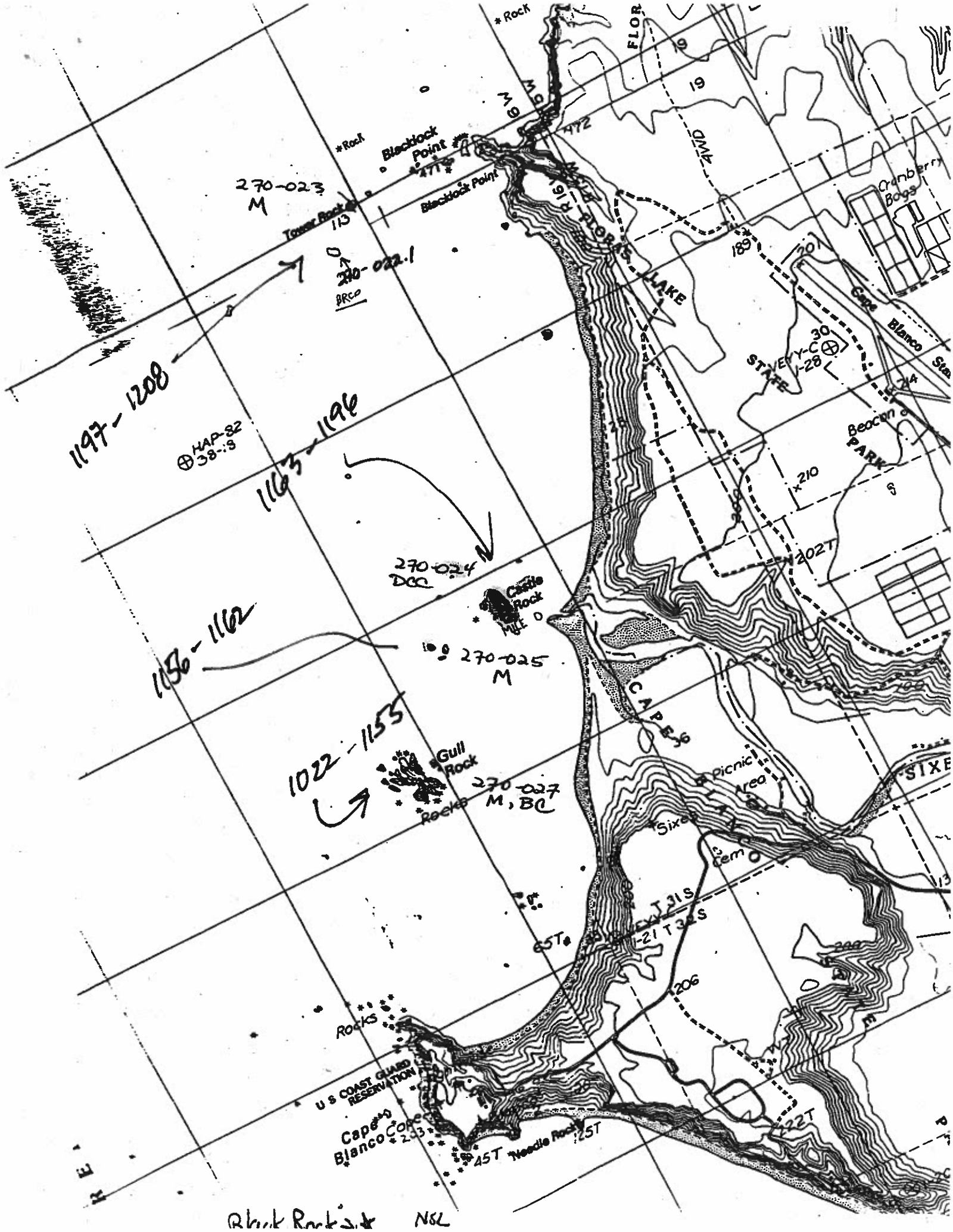
Rock
Blacklock Point
Blacklock Point
Tower Rock
270-023
M
270-022.1
BRCO
1197-1208
HAP-82
38-:9
1163-1196
270-024
DCC
Castle Rock
1156-1162
270-025
M
1022-1155
Gull Rock
Rocks
270-027
M, BC
Rocks
U S COAST GUARD RESERVATION
Cape Blanco Core
Needle Rocks
FLORA LAKE
Cranberry Bogs
Cape Blanco State
Beacon
PARK
CAPE
Picnic Area
Sixes
Cem
T 31 S
T 32 S
206
22T
25T
45T
Black Rock
NSL

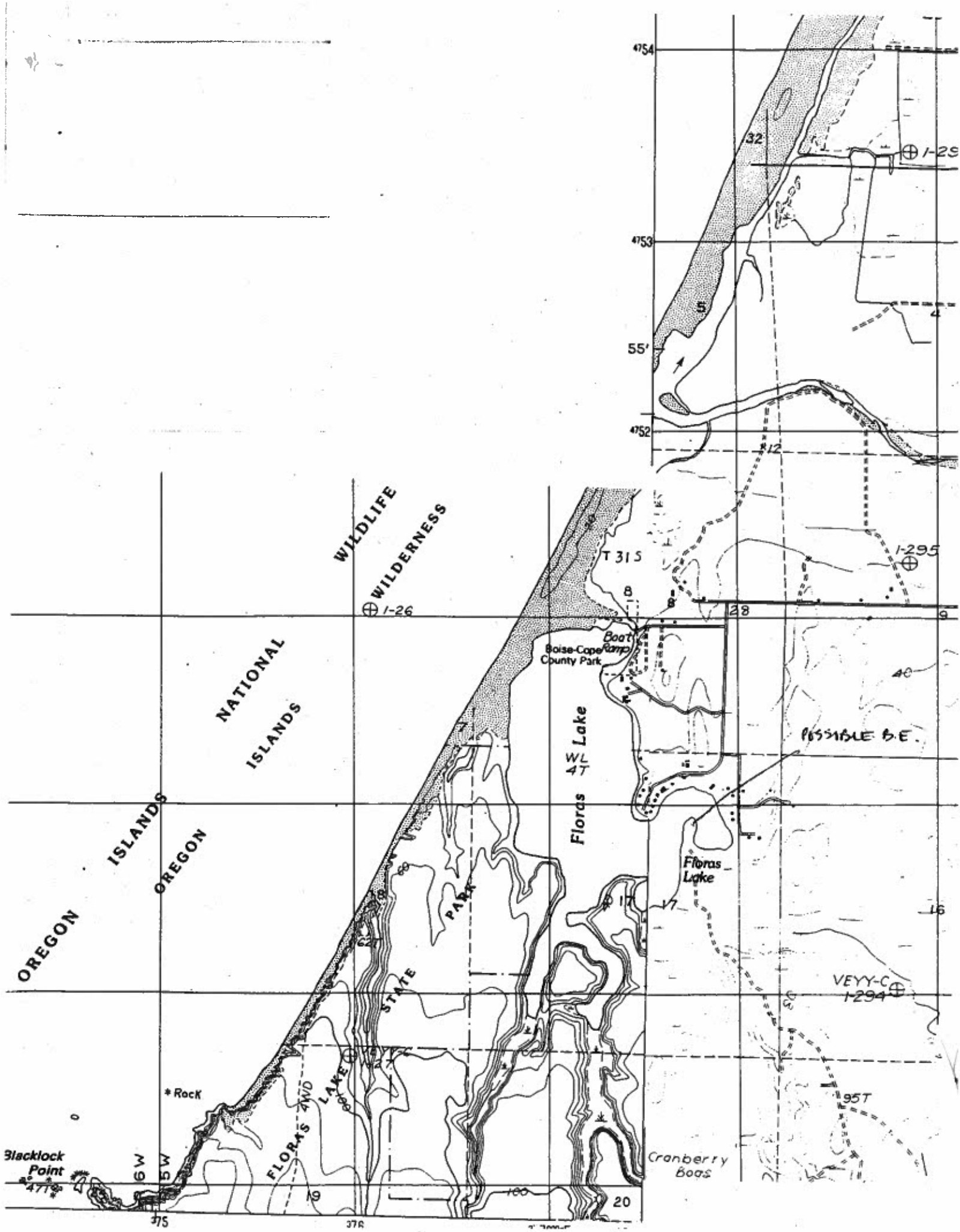

OREGON ISLANDS NATIONAL WILDLIFE WILDERNESS
OREGON ISLANDS
OREGON
FLORAS LAKE STATE PARK
Floras Lake
Boise-Cape County Park
Boat Ramp
T 31 S
WL 4T
POSSIBLE B.E.
Floras Lake
VEYY-C 1-294
1-295
1-26
1-29
Cranberry Bogs
Blacklock Point
* Rock
6W
5W
4WD
4754
4753
4752
55'
375
376

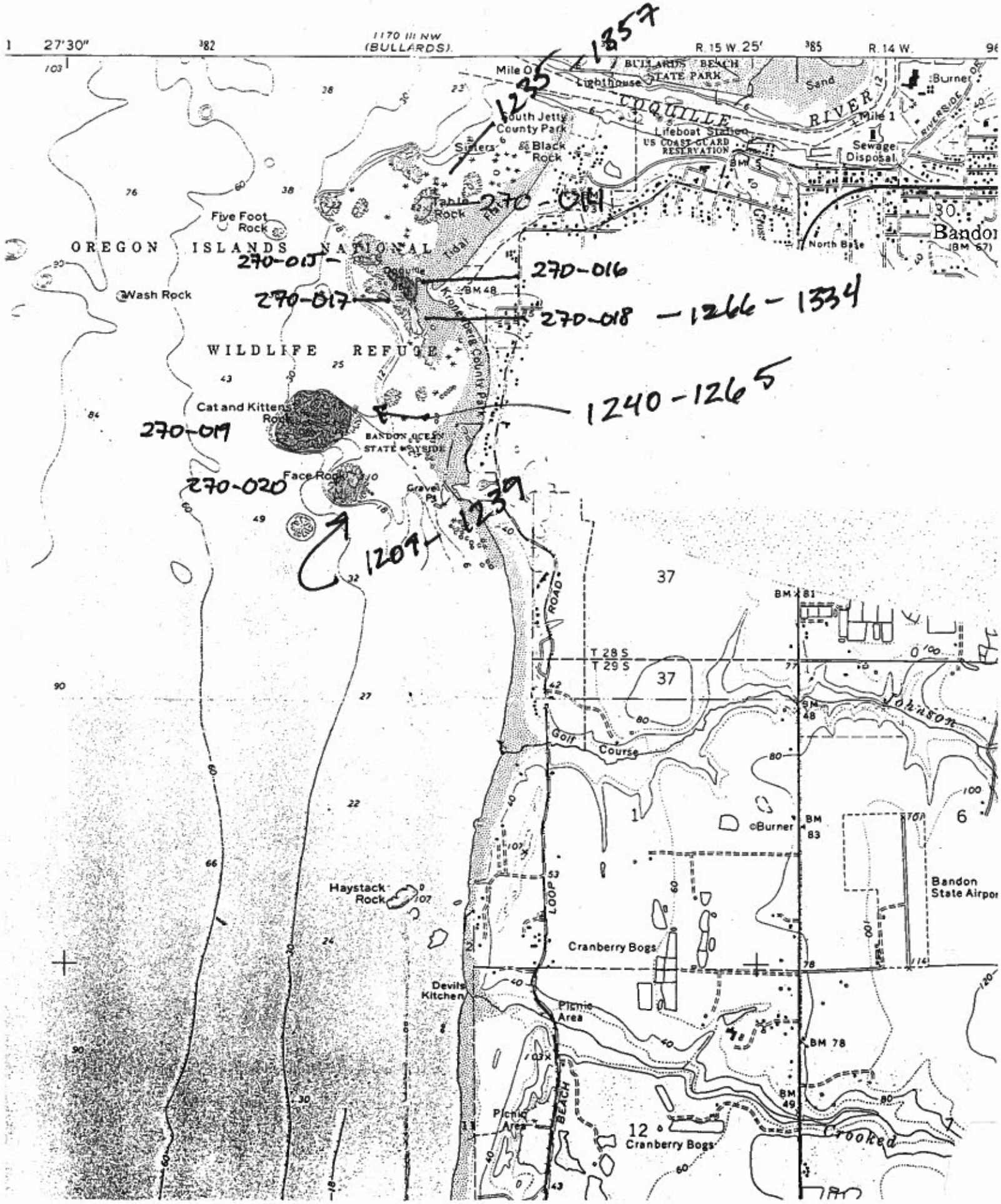

27'30"
1170 III NW
(BULLARDS)
R. 15 W. 25'
R. 14 W.
BULLARDS BEACH STATE PARK
Lighthouse
Mile 0
Sand
Burner
COQUILLE RIVER
Mile 1
South Jetty County Park
Sisters
Black Rock
Lifeboat Station
US COAST GUARD RESERVATION
Sewage Disposal
Table Rock
Five Foot Rock
OREGON ISLANDS NATIONAL
WILDLIFE REFUGE
Wash Rock
Cat and Kittens Rock
BANDON OCEAN STATE WAYSIDE
Face Rock
Gravel Pt
Kronenberg County Park
North Base
Bandon
BM 48
BM 81
T 28 S
T 29 S
Golf Course
Johnson
Burner
BM 83
Bandon State Airport
Haystack Rock
LOOP ROAD
Cranberry Bogs
Devils Kitchen
Picnic Area
BEACH
BM 78
BM 49
Crooked
1357
1235
270-014
270-015
270-016
270-017
270-018
1266-1334
1240-1265
270-019
270-020
1209-1239

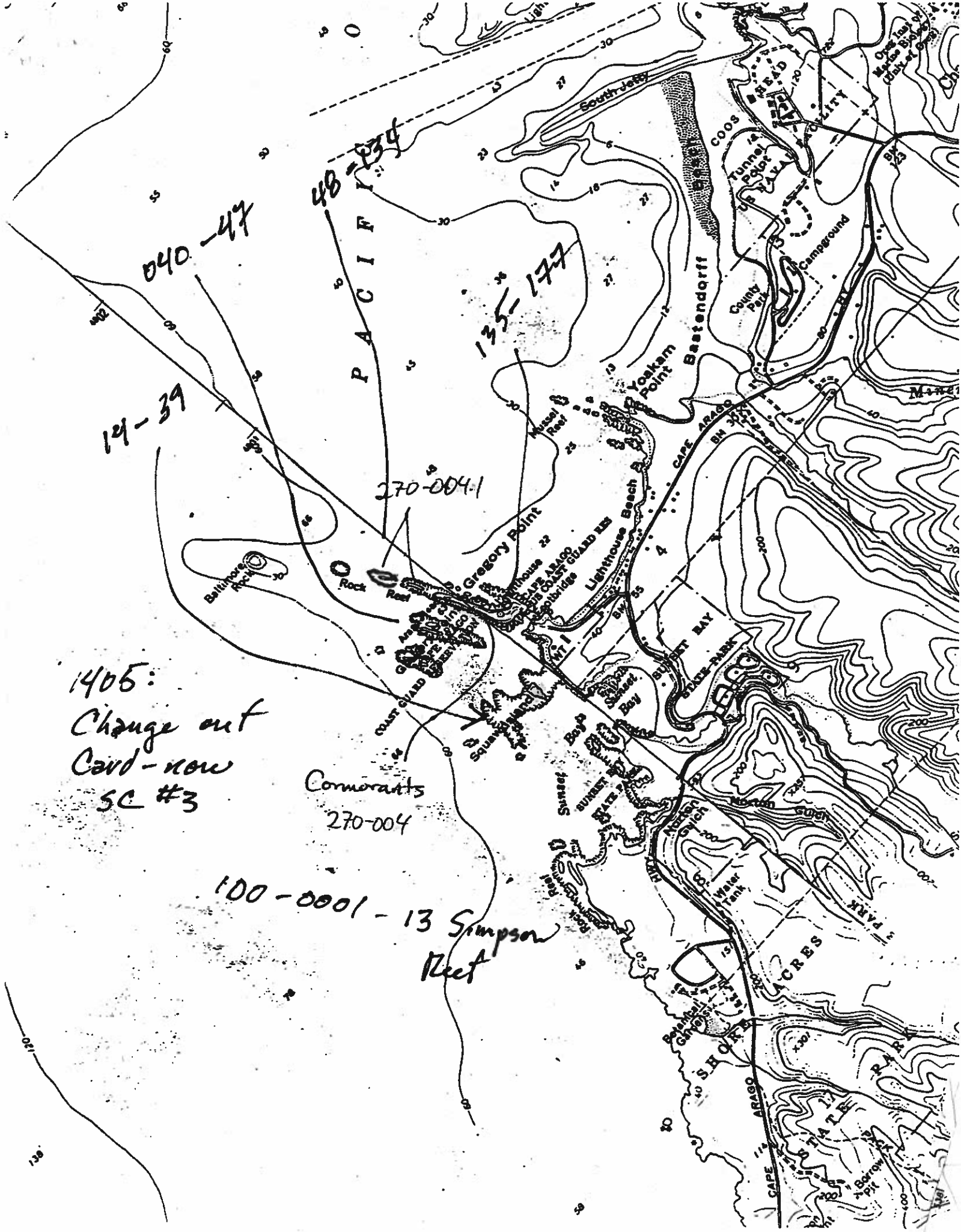

040-47
48-134
135-177
14-39
270-004.1
1405:
Change out
Card-now
SC #3
Cormorants
270-004
100-0001-13 Simpson
Reef
PACIFIC
South Jetty
Bastendorff Beach
Yoakam Point
Tunnel Point
Campground
County Park
Mussel Reef
Gregory Point
Lighthouse Beach
Baltimore Rock
Rock Reef
Squawdaland
Sunset Bay
Norton Gulch
Water Tank
Botanical Gardens
SHORE ACRES
STATE PARK
CAPE ARAGO
Borrow Pit

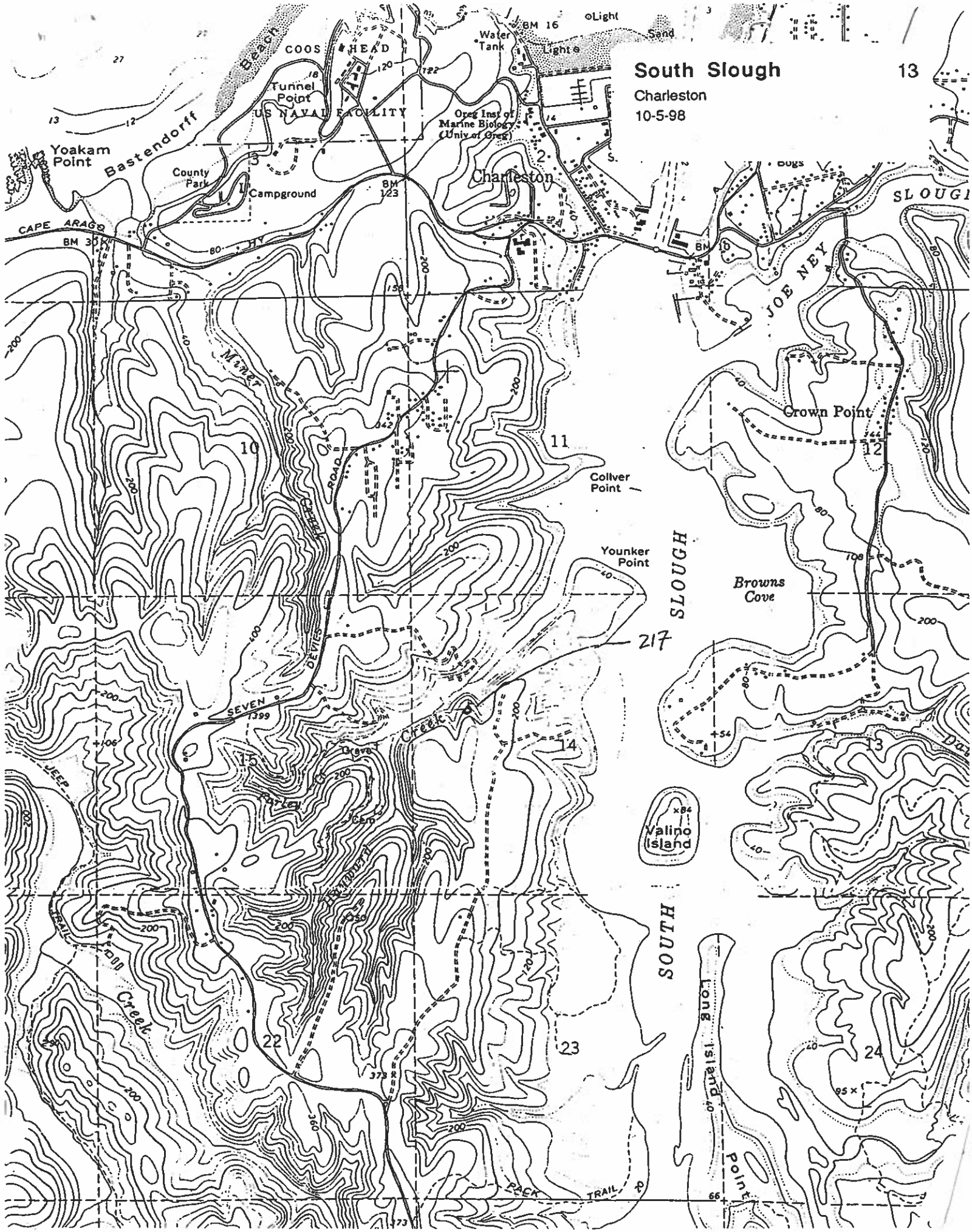
South Slough
13
Charleston
10-5-98
Yoakam Point
Bastendorff Beach
COOS HEAD
Tunnel Point
US NAVAL FACILITY
Water Tank
Light
Sand
Oreg Inst of Marine Biology (Univ of Oreg)
Charleston
County Park
Campground
CAPE ARAGO
HY
JOE NEY
SLOUGH
Miner Creek
ROAD
Crown Point
Collver Point
Younker Point
SLOUGH
Browns Cove
217
SEVEN DEVILS
Creek
Grave
Parley
Cem
Hayward
Valino Island
SOUTH
Long Island Point
JEEP TRAIL
Creek
PACK TRAIL
10
11
12
13
14
15
22
23
24

1420 Head to No. Bend Airport - Fuel
1430 AR @ N. Bend Airport
270-000.4
273-345
270-000.5
178-272
246
234
167
Spirit Lake
Rogers
SAND DUNES
Shorewood
MUD
HAYNES
INLET
Boat Ramp
Cordes
Industrial Waste Ponds
Burner
Jordan Cove
Jordan Point
Russell Point
Glasgow
Radio Tower (KBBR)
McCullough Bridge
CORPORATE BOUNDARY
Pony Point
North Point
Boat Ramp
Hayburn
Ferry Road Park
SIMPSON STATE WAYSIDE
Simpson
Simpson Park
Glasgow Point
KENTUCK INLET
MUNICIPAL AIRPORT
Radio Towers
Water Tank
MONTANA AVE
Tide Gate
Mud

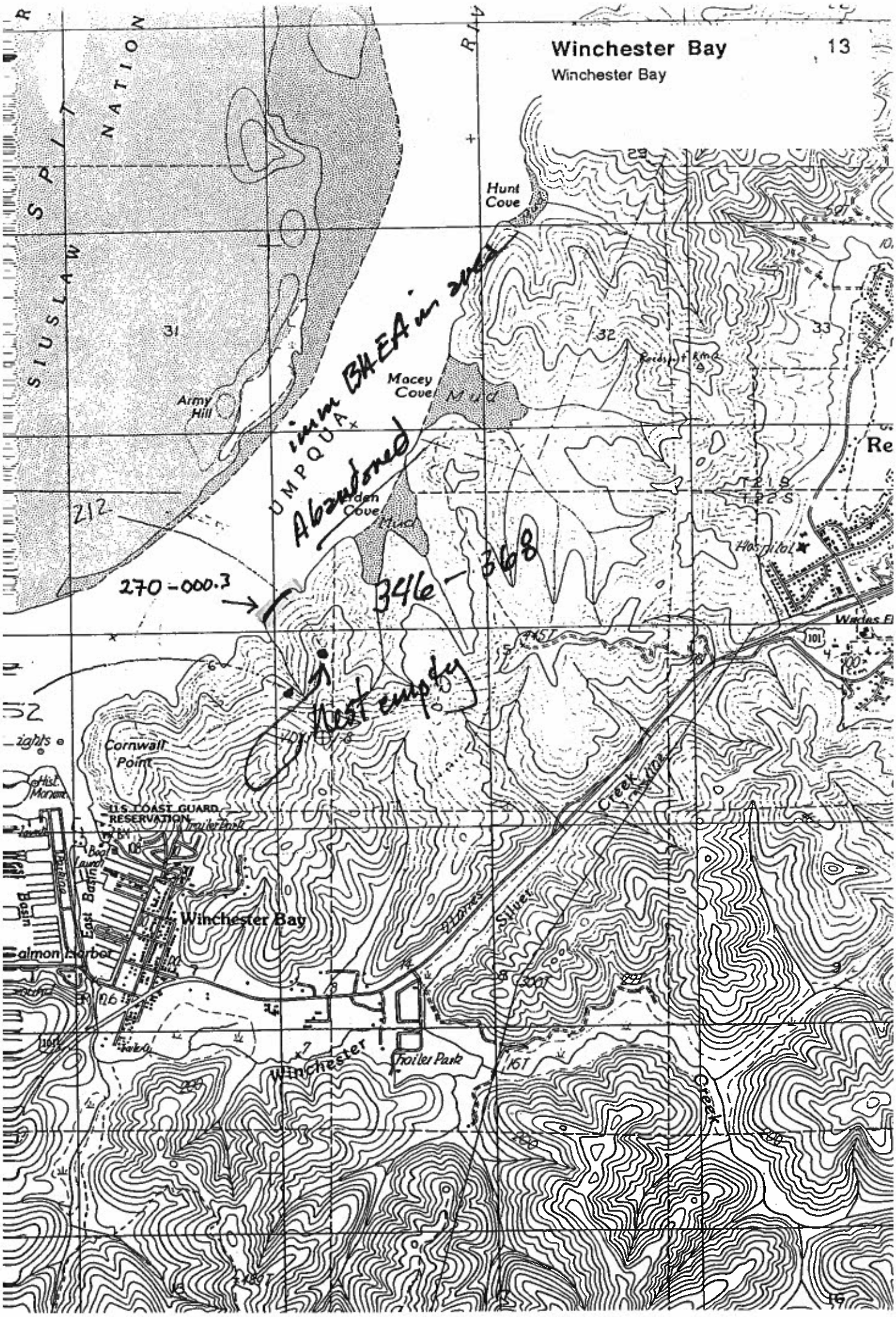
Winchester Bay
13
Winchester Bay
SIUSLAW NATION
Hunt Cove
Macey Cove
Mud
Army Hill
UMPQUA
Eden Cove
Mud
Hospital
Cornwall Point
U.S. COAST GUARD RESERVATION
Trailer Park
Winchester Bay
Salmon Harbor
East Basin
Silver Creek
Winchester
Trailer Park
Creek
Wades
imm BAEA in area
Abandoned
212
270-000.3
346-368
Nest empty

Winchester Bay
13
Winchester Bay
OREGON DUNES NATIONAL
SIUSLAW NATION
NORTH SPIT
Hunt Cove
Macey Cove
Mud
Army Hill
UMPQUA
Abandoned
212
270-000.3
346-368
Nest empty
Light
252
Lights
Cornwall Point
Ork Rock Park
Hist. Monument
U.S. COAST GUARD RESERVATION
Trailer Park
Boat Launch
West Basin
East Basin
Winchester Point
Windy Cove Park
Salmon Harbor
Winchester Bay
Silver Creek
Winchester
Trailer Park
Hospital
Wades
Creek

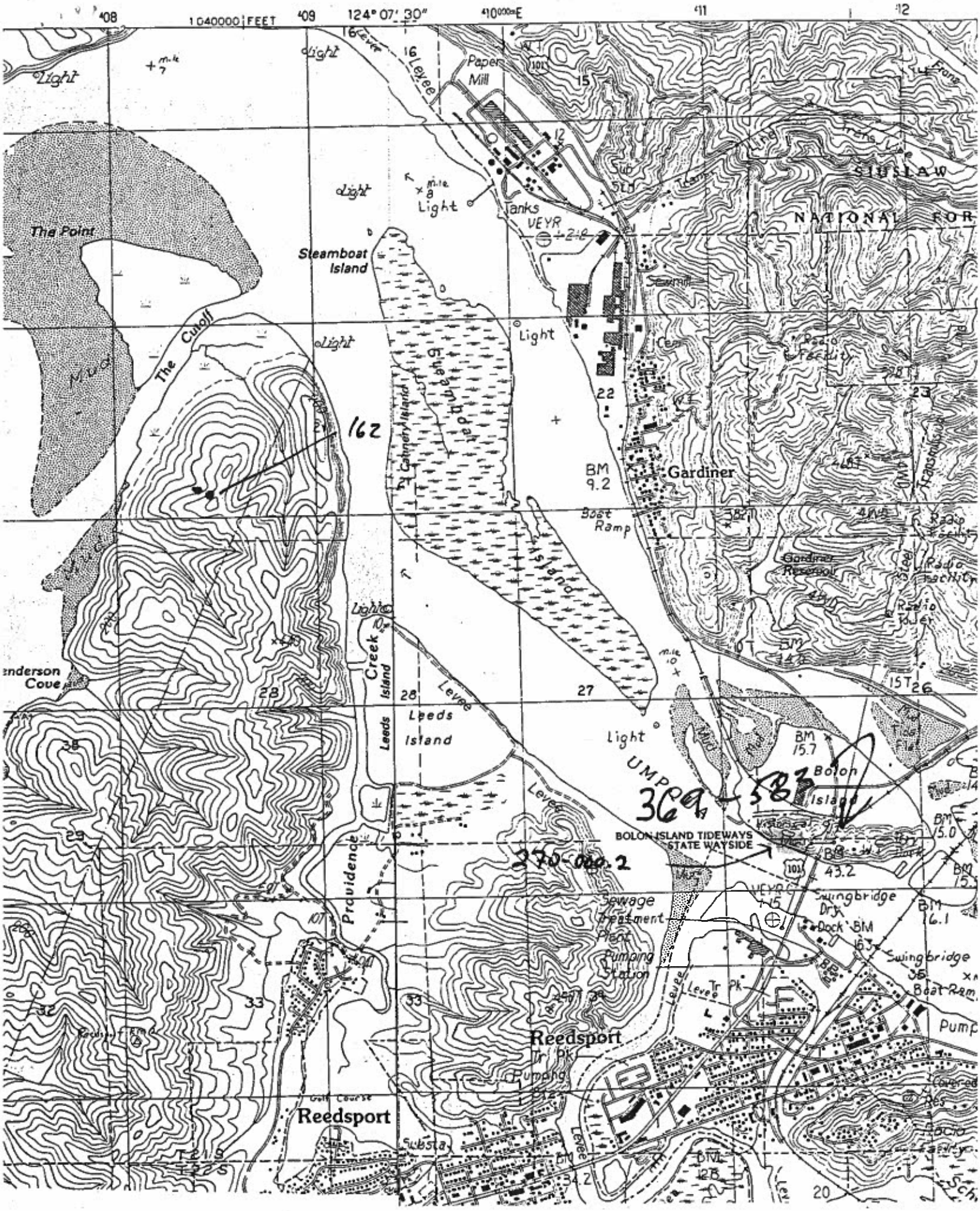

1 040000 FEET
124° 07' 30"
Paper Mill
Levee
Light
The Point
Steamboat Island
The Cutoff
Mud
Tanks
VEYR
SIUSLAW
NATIONAL FOR
Sewmill
Cem
Radio Facility
Gardiner
BM 9.2
Boat Ramp
Gardiner Reservoir
Radio Facility
Radio Tower
Cannery Island
Steamboat Island
Creek
Leeds Island
Leeds Island
Providence
Levee
Light
UMPQ
BM 15.7
Bolon Island
BOLON ISLAND TIDEWAYS STATE WAYSIDE
Sewage Treatment Plant
Pumping Station
Swingbridge Dry Dock
Swingbridge
Boat Ramp
Pump
Reedsport
Tr Pk
Pumping Sta
Golf Course
Reedsport
Substa
Levee
162
369-583
270-000.2

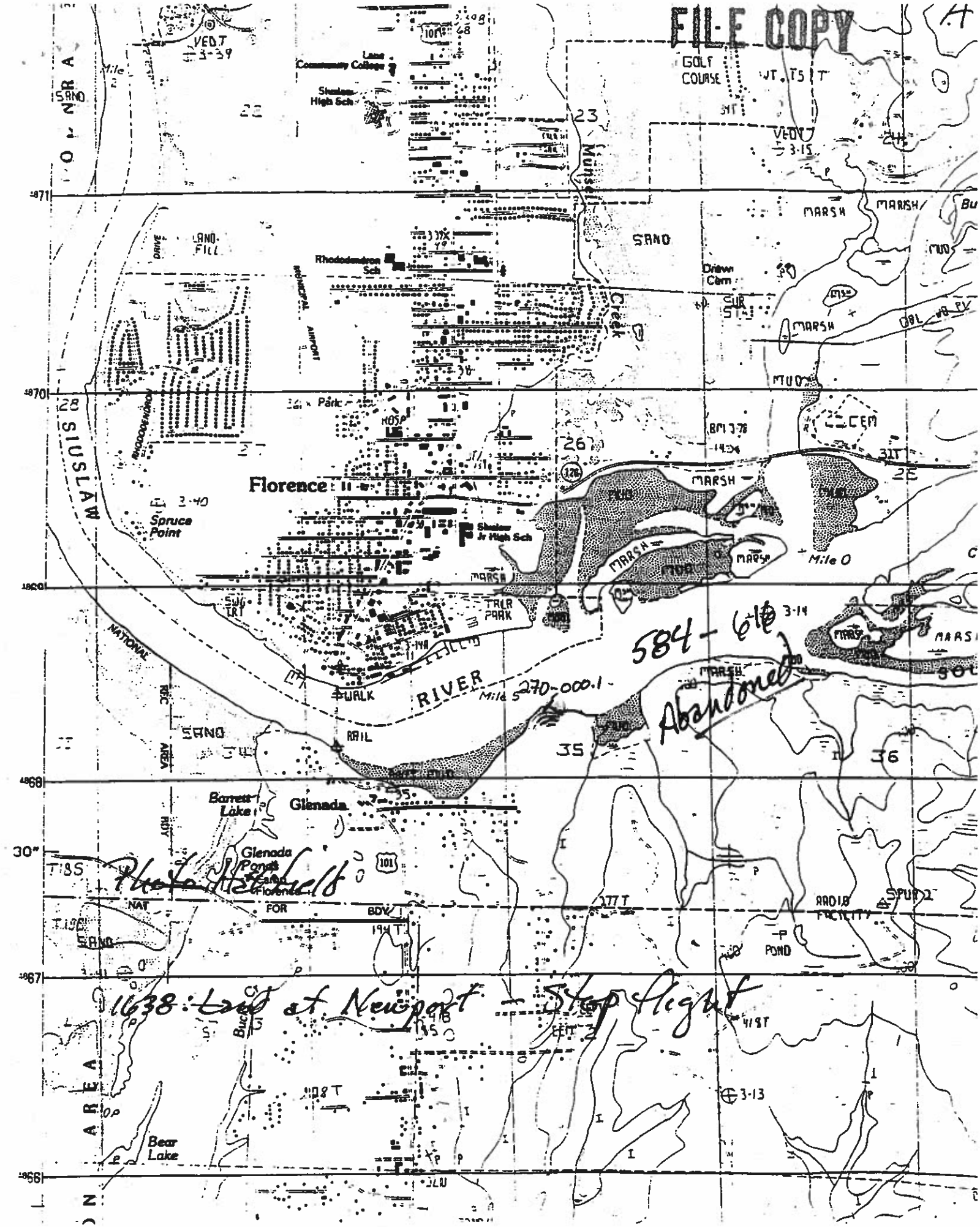
FILE COPY
Lane Community College
Shuslaw High Sch
GOLF COURSE
Munsel Creek
SAND
MARSH
Rhododendron Sch
Drewn Cem
LAND FILL
MUNICIPAL AIRPORT
Park
SIUSLAW
Florence
Spruce Point
Shuslaw Jr High Sch
MUD
Mile 0
TRLR PARK
NATIONAL
RIVER
Mile 5
270-000.1
584-616
Abandoned
RAIL
Barrett Lake
Glenada
Glenada Ponds
Earth Florence
NAT FOR BDY
RADIO FACILITY
POND
Bear Lake
1638: Land at Newport - Stop flight

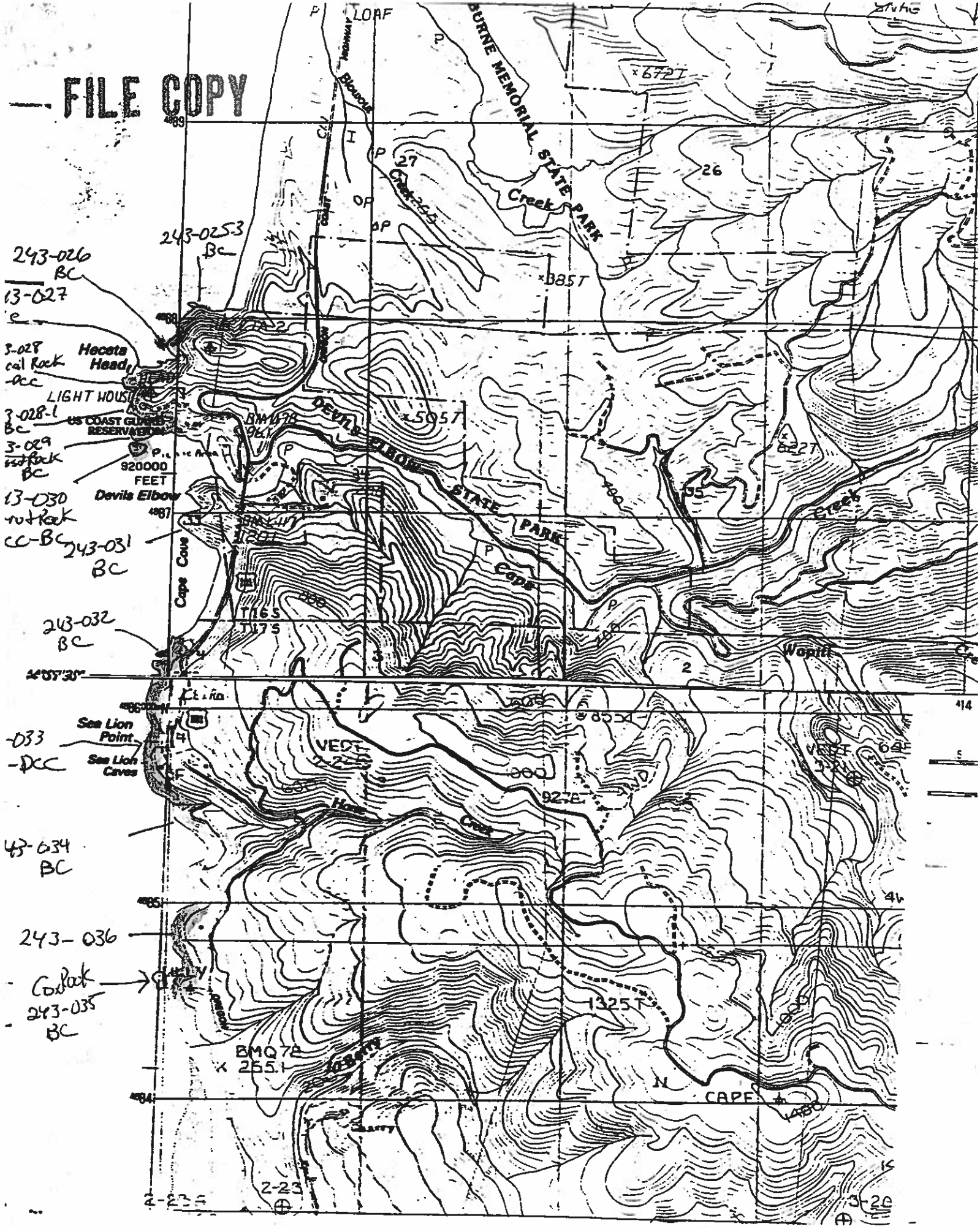
FILE COPY
LOAF
BURNE MEMORIAL STATE PARK
Creek
Blowout
243-025.3
BC
243-026
BC
13-027
3-028
cal Rock
-DCC
Heceta
Head
LIGHT HOUSE
3-028-1
BC
US COAST GUARD
RESERVATION
3-029
BC
920000
FEET
Devils Elbow
13-030
CC-BC
243-031
BC
Cape Cove
243-032
BC
Sea Lion
Point
Sea Lion
Caves
-033
-DCC
43-034
BC
243-036
Cox Rock
243-035
BC
DEVILS ELBOW STATE PARK
Cape
Creek
Wapiti
T16S
T17S
VEDT
Horse
Creek
1325T
BMQ78
255.1
CAPE
2-23
2-23A
3-20
414
4889
4888
4887
4886
4885
4884
27
26
35
2

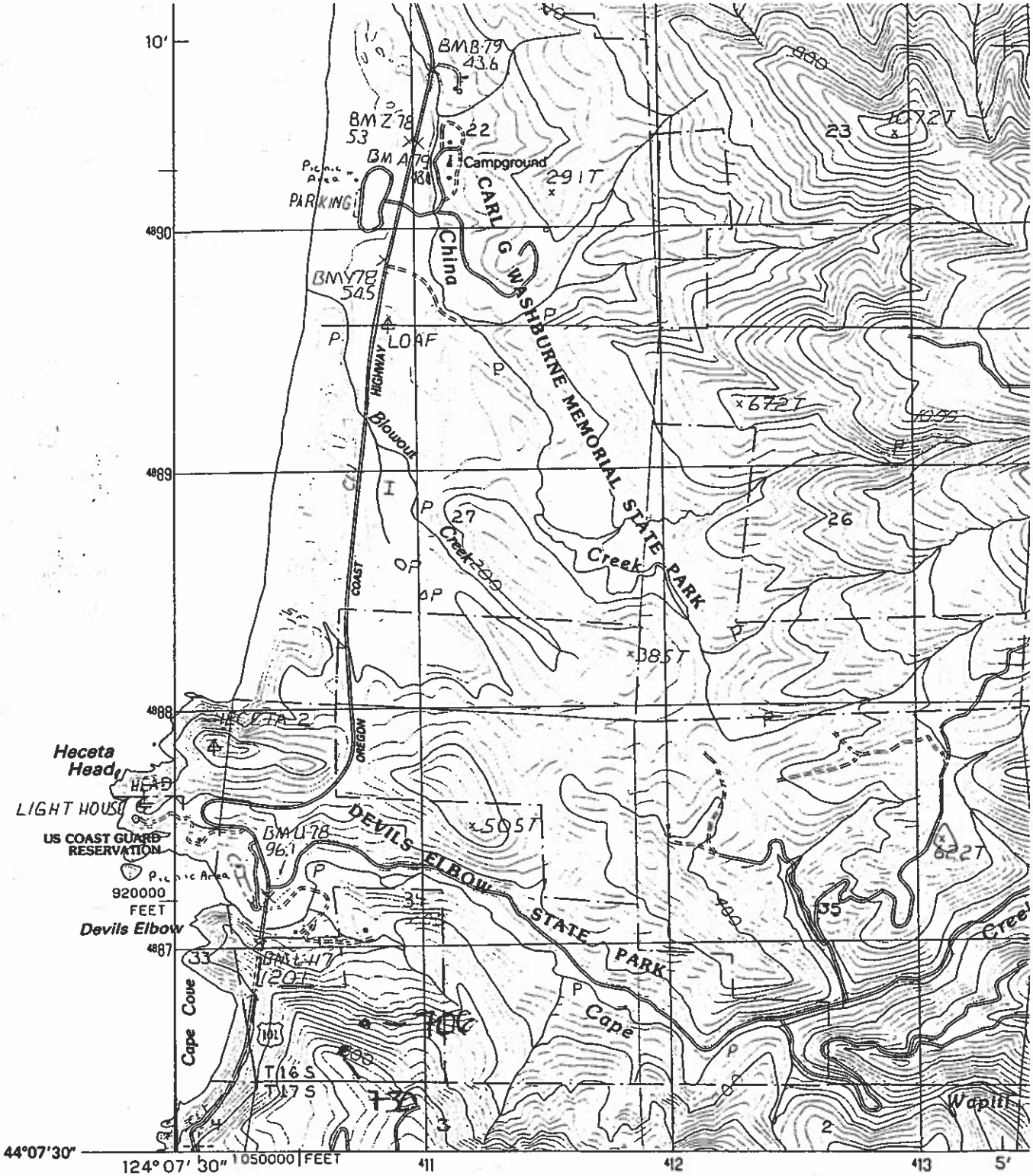

PRODUCED BY THE UNITED STATES GEOLOGICAL SURVEY
CONTROL BY ..... USGS, NOS/NOAA
COMPILED FROM AERIAL PHOTOGRAPHS TAKEN 1976
FIELD CHECKED .....1979. MAP EDITED 1984
PROJECTION ..... LAMBERT CONFORMAL CONIC
GRID: 1000-METER UNIVERSAL TRANSVERSE MERCATOR .....ZONE 10
10,000-FOOT STATE GRID TICKS .....OREGON, SOUTH ZONE
UTM GRID DECLINATION ..... 0°44' WEST
1980 MAGNETIC NORTH DECLINATION .....19°30' EAST
VERTICAL DATUM ... NATIONAL GEODETIC VERTICAL DATUM OF 1929
HORIZONTAL DATUM ..... 1927 NORTH AMERICAN DATUM

To place on the predicted North American Datum of 1983, move the projection lines as shown by dashed corner ticks (23 meters north / 98 meters east)

There may be private inholdings within the boundaries of any Federal and State Reservations shown on this map

NORTH

1000

PROVISIONAL MAP

Produced from original manuscript drawings. Information shown as of date of field check.

3

FOR S

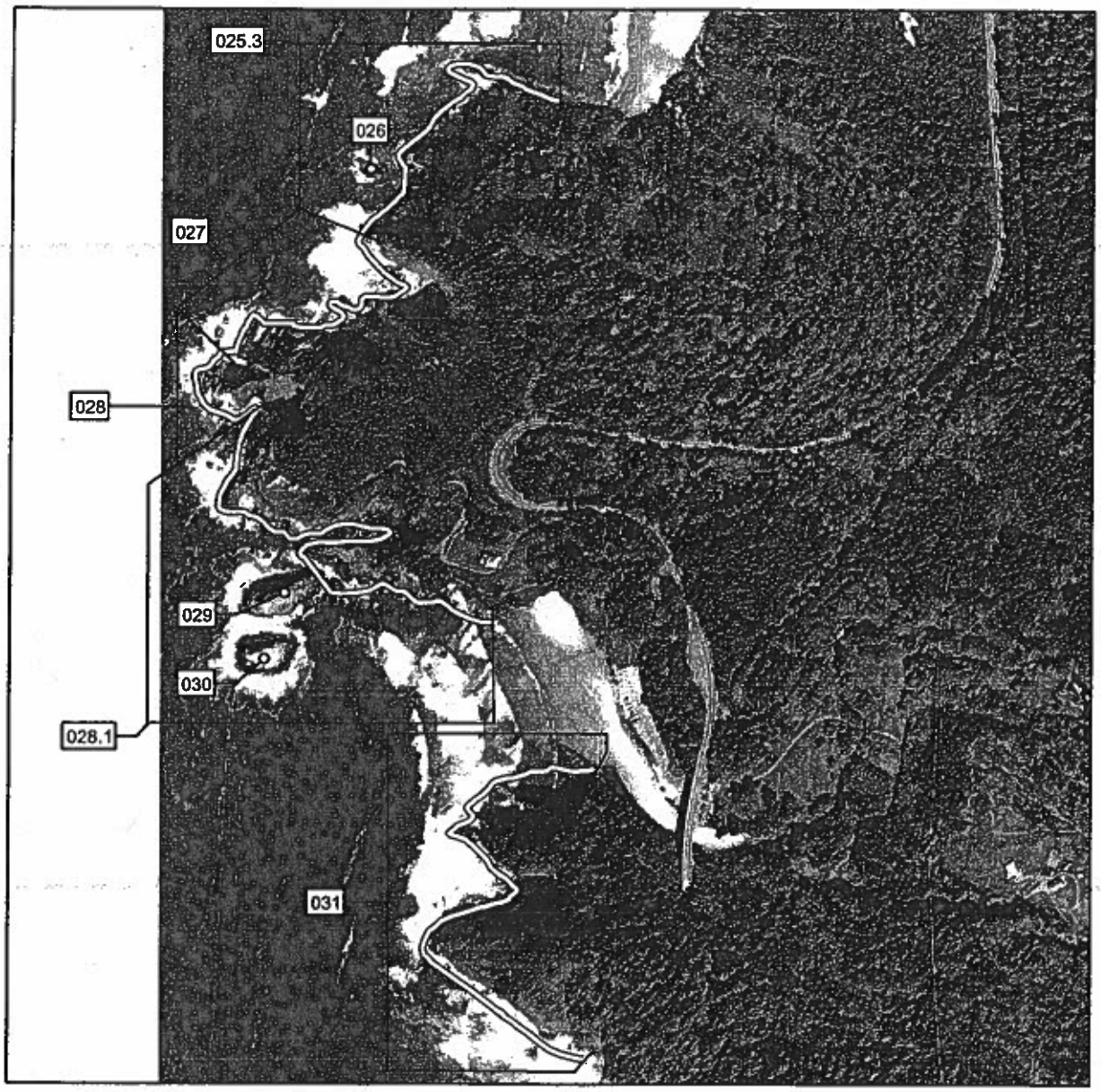

0.25 0.125 0 0.25 Kilometers

0.25 0.125 0 0.25 Miles

N W E S

Mainland Colony

Island Group

Site Number

Lane County, Oregon
Area Map: Newport 243
Section from USGS Orthophoto Quadrangle
Heceta Head 1:8,000 Scale

FILE COPY

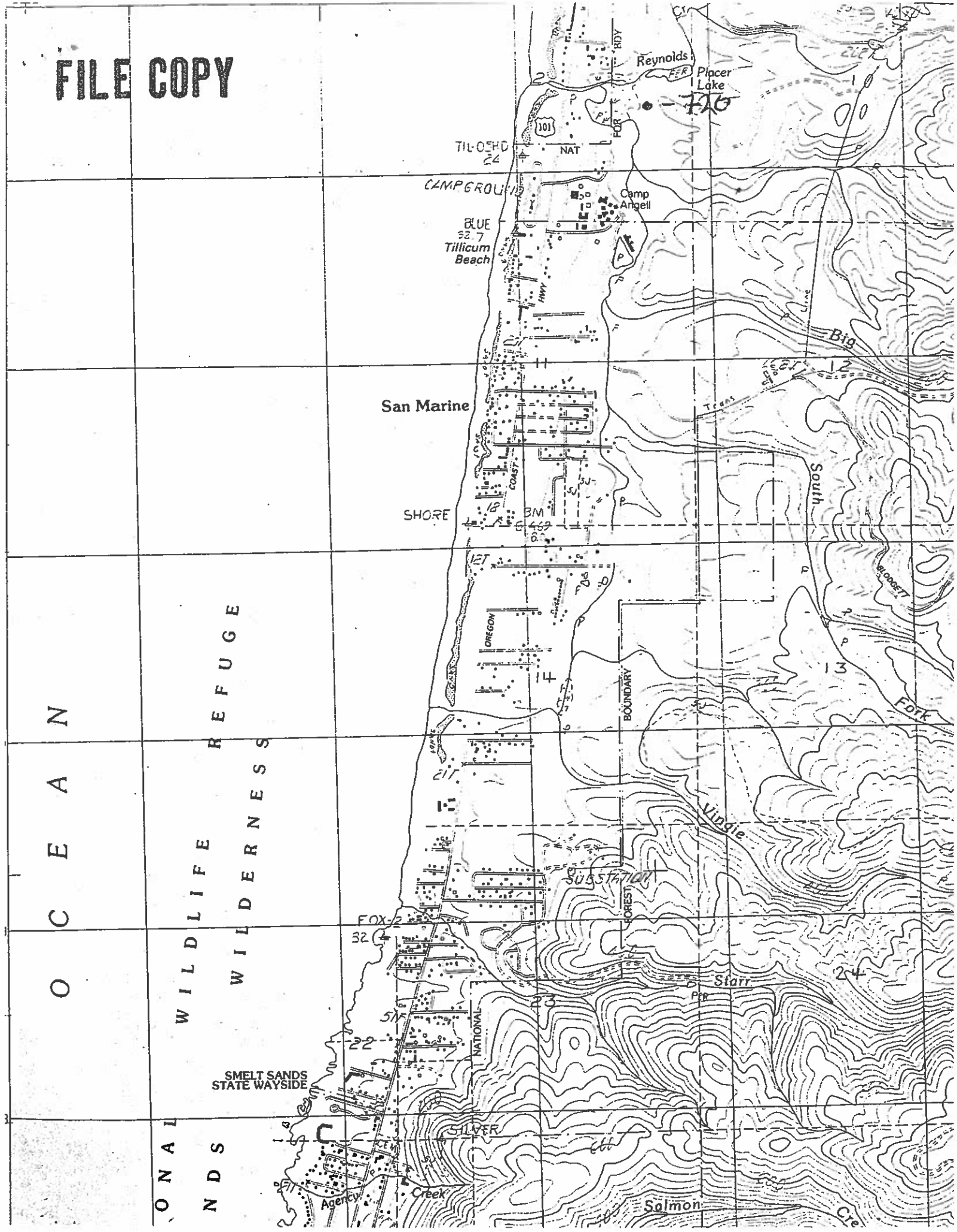

Reynolds
Placer Lake
720
101
NAT
FOR
BDY
TIL-OSHD
24
CAMPGROUND
Camp Angell
BLUE
32.7
Tillicum Beach
HWY
Big
12
San Marine
Trans
South
COAST
SHORE
18
BM
12T
OREGON
14
BOUNDARY
13
Fork
OCEAN
WILDLIFE REFUGE
WILDERNESS
21T
Vingie
SUBSTATION
FOREST
FOX-2
32
Starr
24
23
NATIONAL
22
SMELT SANDS STATE WAYSIDE
SILVER
Agency
Creek
Salmon

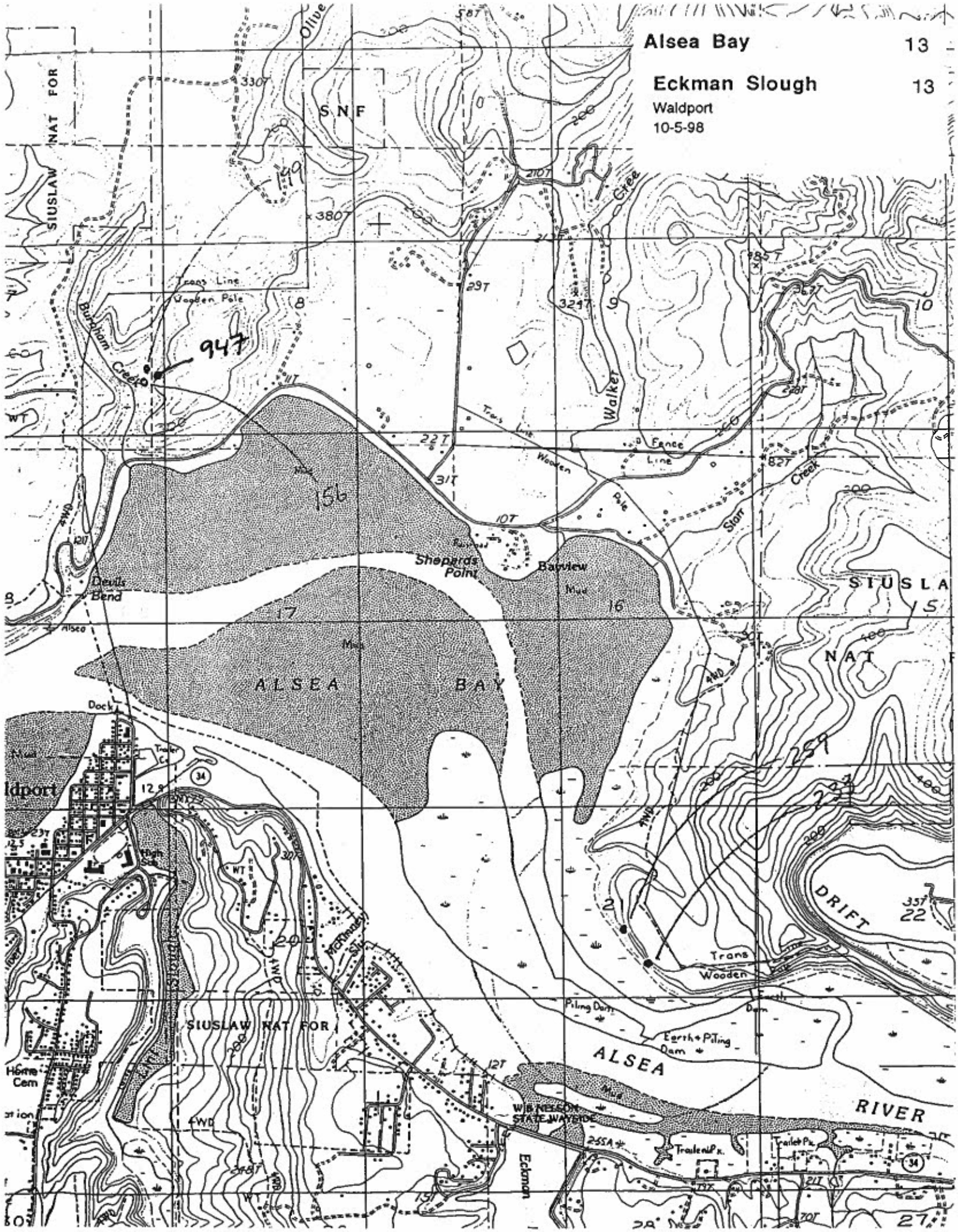
Alsea Bay 13
Eckman Slough 13
Waldport
10-5-98
SIUSLAW NAT FOR
S N F
Olive
Trans Line
Wooden Pole
Burgham Creek
947
Walker Creek
Fence Line
Starr Creek
Shepards Point
Bayview
Devils Bend
ALSEA BAY
SIUSLA
NAT
DRIFT
Trans
Wooden
Piling Dam
Earth + Piling Dam
ALSEA
RIVER
W B NELSON STATE WAYSIDE
Eckman
Trailer Pk.
Dock
Waldport
High Sch
McKinney Slough
SIUSLAW NAT FOR
Home Cem
Mud
156
259
199

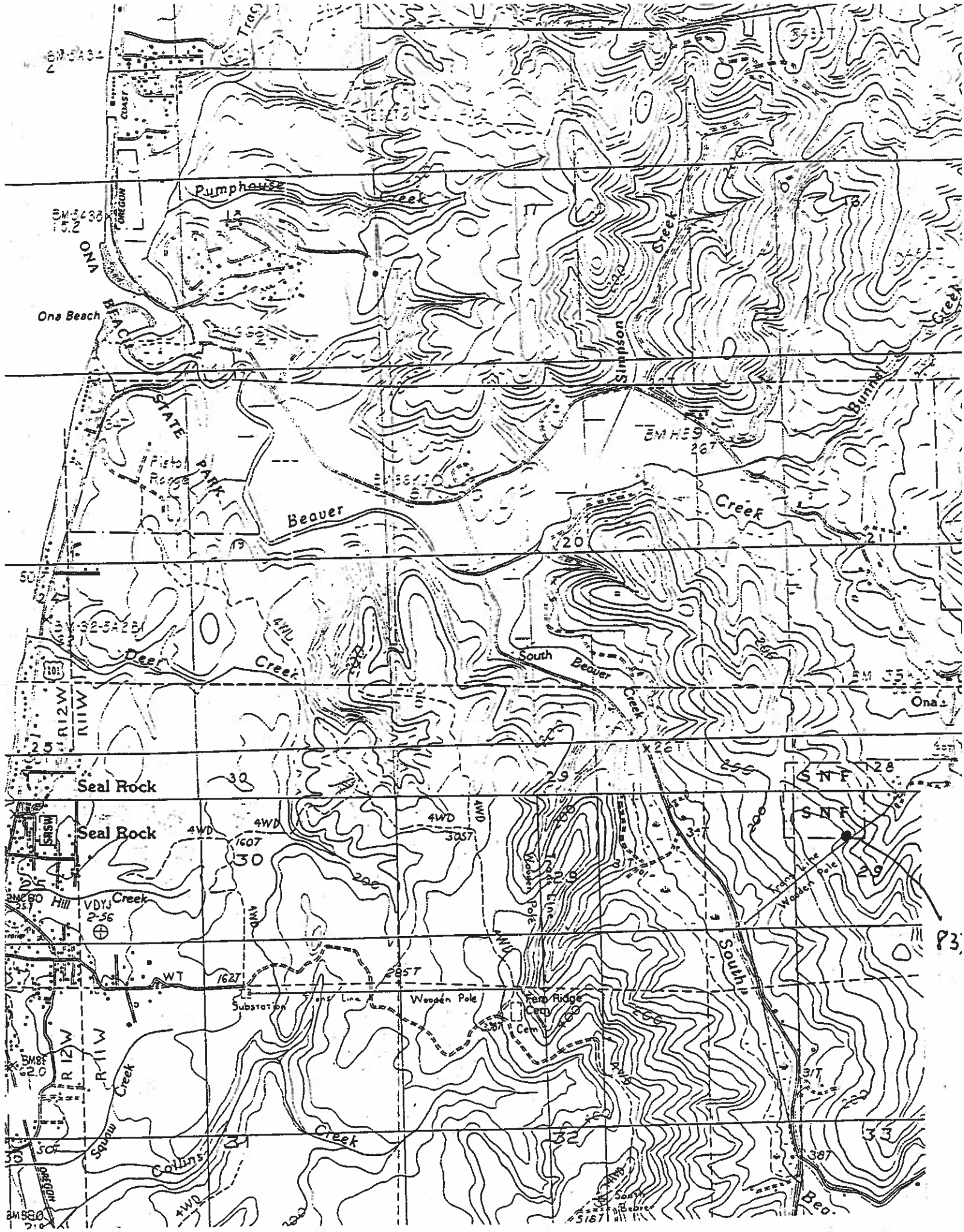

Pumphouse
Creek
ONA BEACH STATE PARK
Ona Beach
Simpson
Creek
Bunnel
Creek
Pistol Range
Beaver
Creek
Deer
Creek
South
Beaver
Creek
Ona
Seal Rock
Seal Rock
SNF
SNF
Hill
Creek
Trans Line
Wooden Pole
South
Substation
Wooden Pole
Fern Ridge Cem
Cem
Squaw
Creek
Collins
Creek
R12W
R11W
R12W
R11W
OREGON
COAST

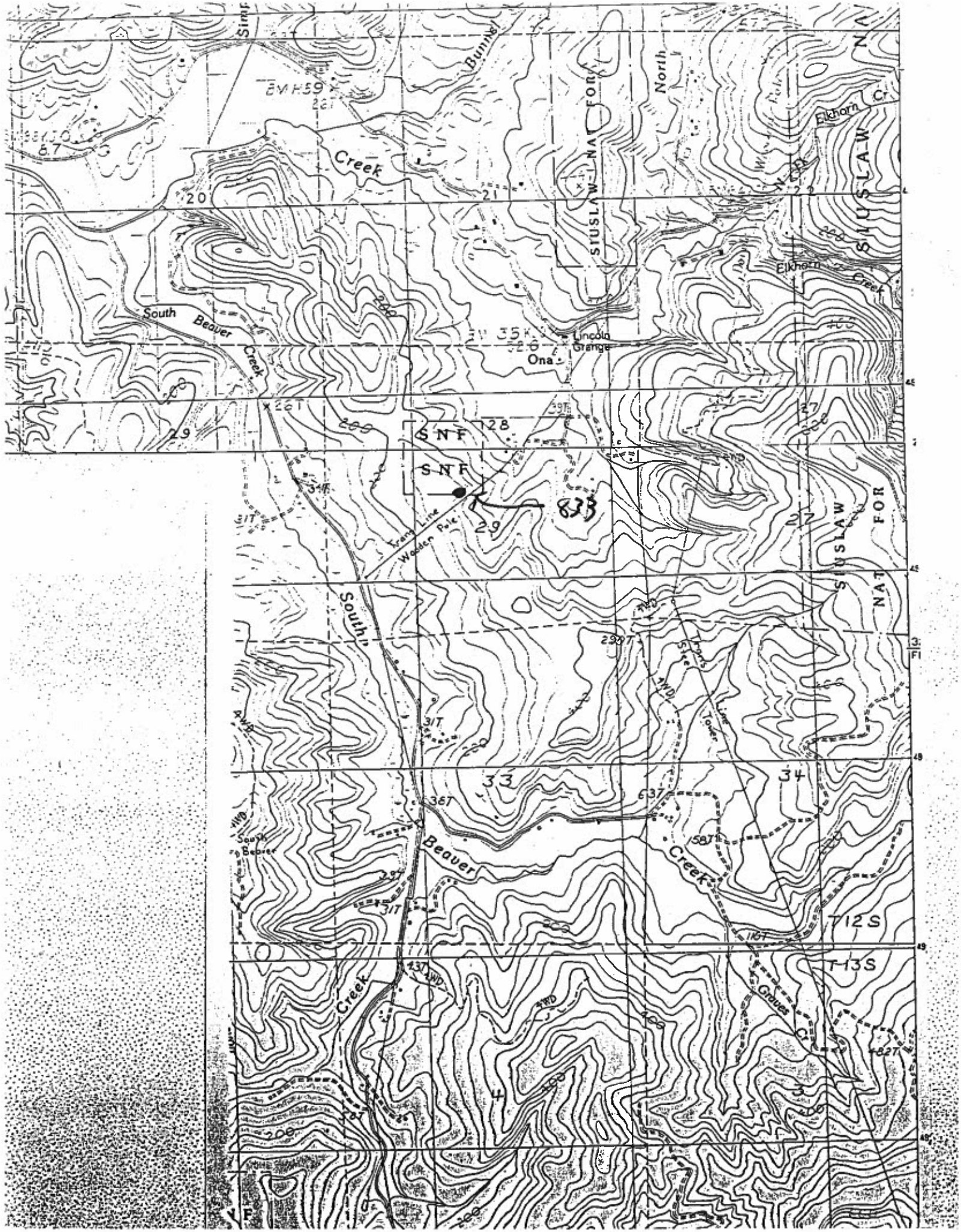

Creek
North
SIUSLAW NAT FOR
Elkhorn Cr
SIUSLAW
Elkhorn Creek
South Beaver Creek
Lincoln Grange
Ona
SNF
SNF
833
Trans Line
Wooden Pole
South
Beaver
Creek
Creek
T12S
T13S
Graves Cr