Shawn W. Stephenson

FILE COPY

= COMU

Files on North Coast #1 card

NORTH COAST

After Hoeton Head

- ended at Florence for fuel @ 3:29 PM

Departed Florence @ 3:43 PM

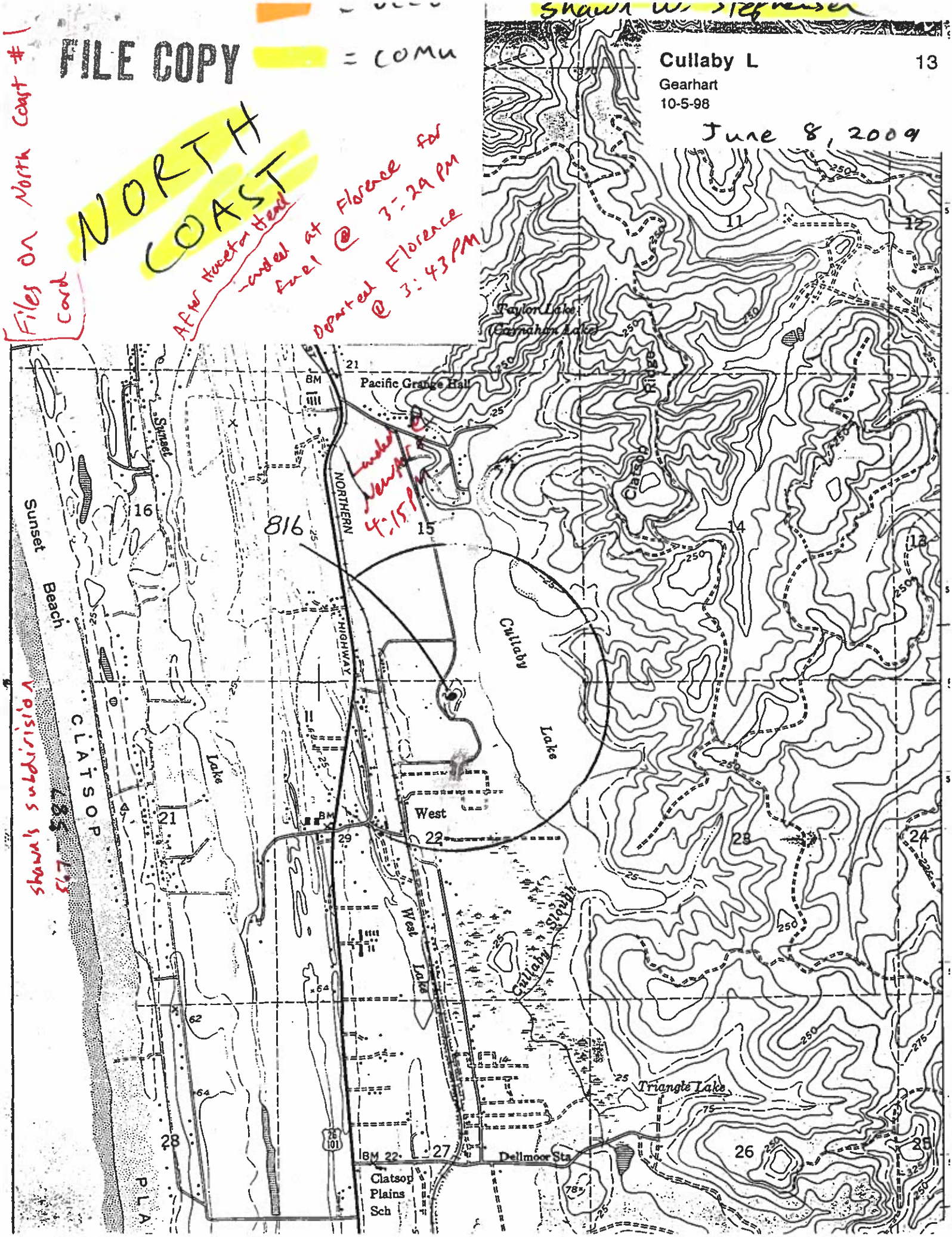

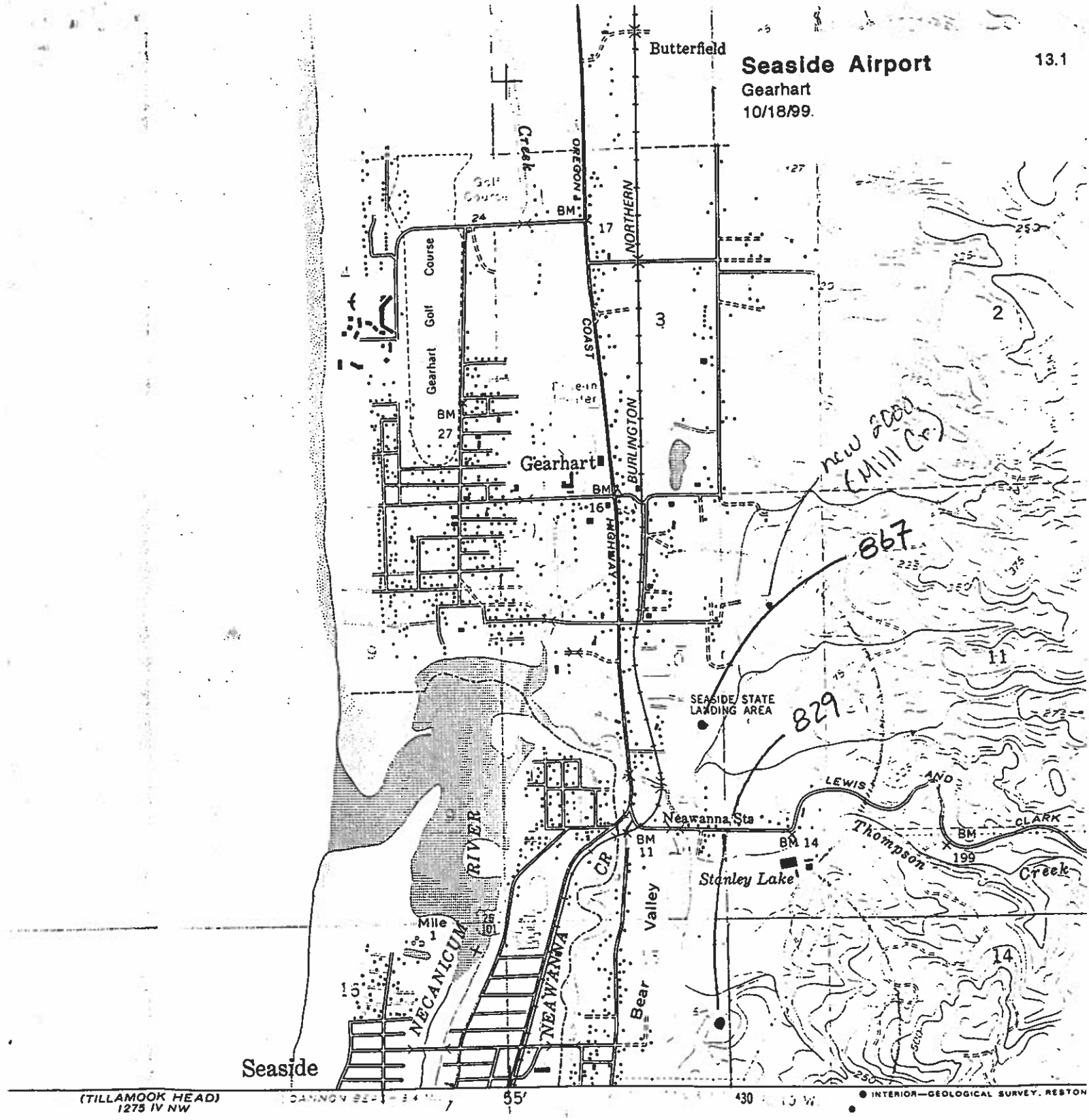

SCALE 1:24 000

0 — 1 MILE

1000 2000 3000 4000 5000 6000 7000 FEET

5 0 1 KILOMETRE

CONTOUR INTERVAL 50 FEET

HED LINES REPRESENT HALF-INTERVAL CONTOURS

IONAL GEODETIC VERTICAL DATUM OF 1929

HOWN REPRESENTS THE APPROXIMATE LINE OF MEAN HIGH WATER

E AVERAGE RANGE OF TIDE IS APPROXIMATELY 8 FEET

OMPLIES WITH NATIONAL MAP ACCURACY STANDARDS

AL SURVEY DENVER COLORADO 80225 OR RESTON VIRGINIA 22092

OREGON

QUADRANGLE LOCATION

ROAD CLASSIFICATION

Heavy-duty — Ligh

Medium-duty — Unir

U. S. Route — St

GEARH

N4600-

PHOTC

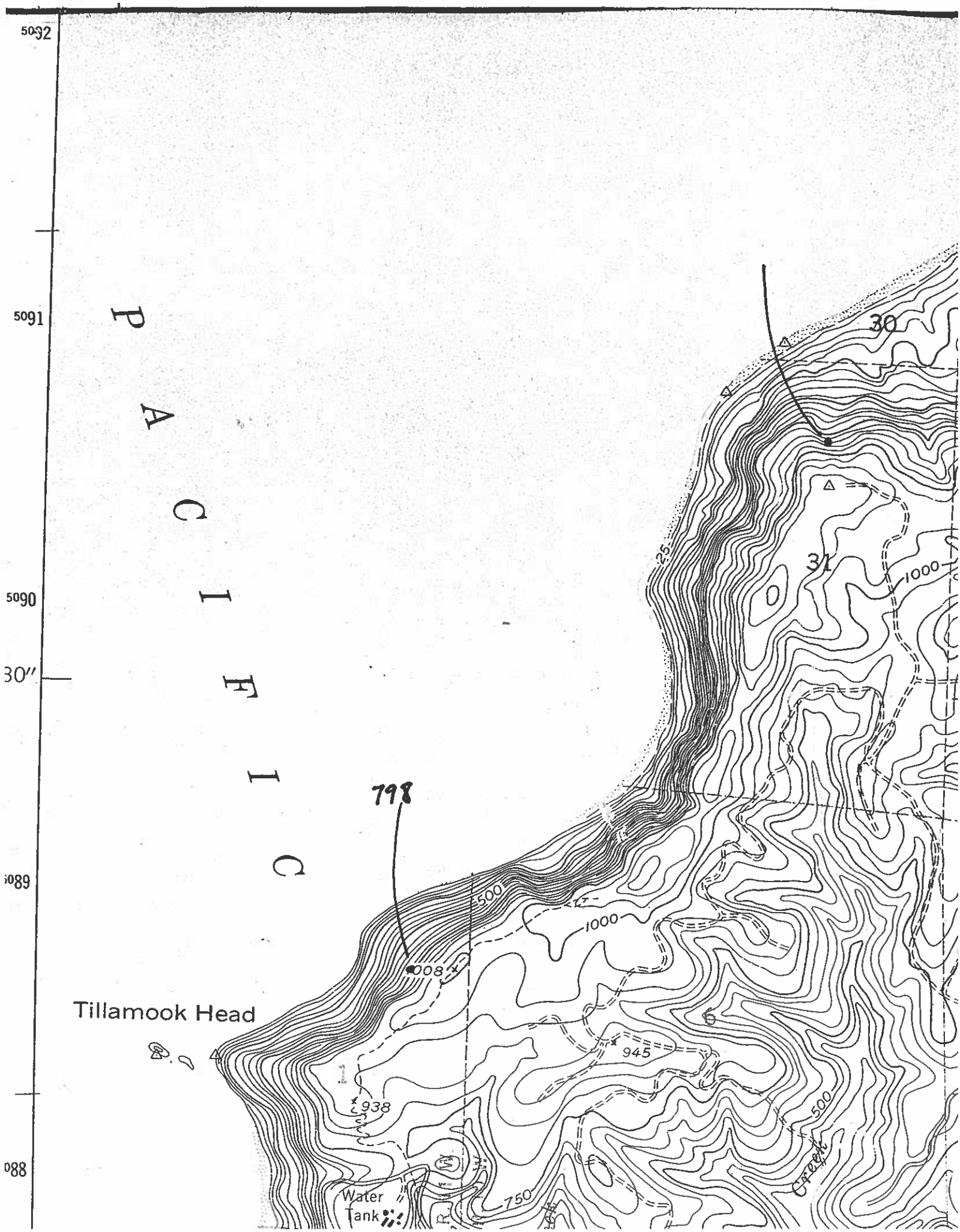
5092
5091
5090
30"
5089
5088
P A C I F I C
30
31
25
1000
798
500
1000
1008
Tillamook Head
6
945
938
500
Creek
Water
Tank
750



0.25 0.125 0 0.25 Kilometers

0.25 0.125 0 0.25 Miles

N
W E
S

Mainland Colony

Island Group

Site Number

Tillamook County, Oregon
Area Map: Vancouver 219
Section from USGS Orthophoto Quadrangle
Tillamook Head 1:8,000 Scale

June 08, 2009
Monday
Observer: Shawn W. Stephens
Depart Astoria @ 11:00AM

Tillamook RK Lighthouse
219-005
Frames
3-6

A = Abandoned

101-0001
0002 } GPS photo @ Astoria Airport

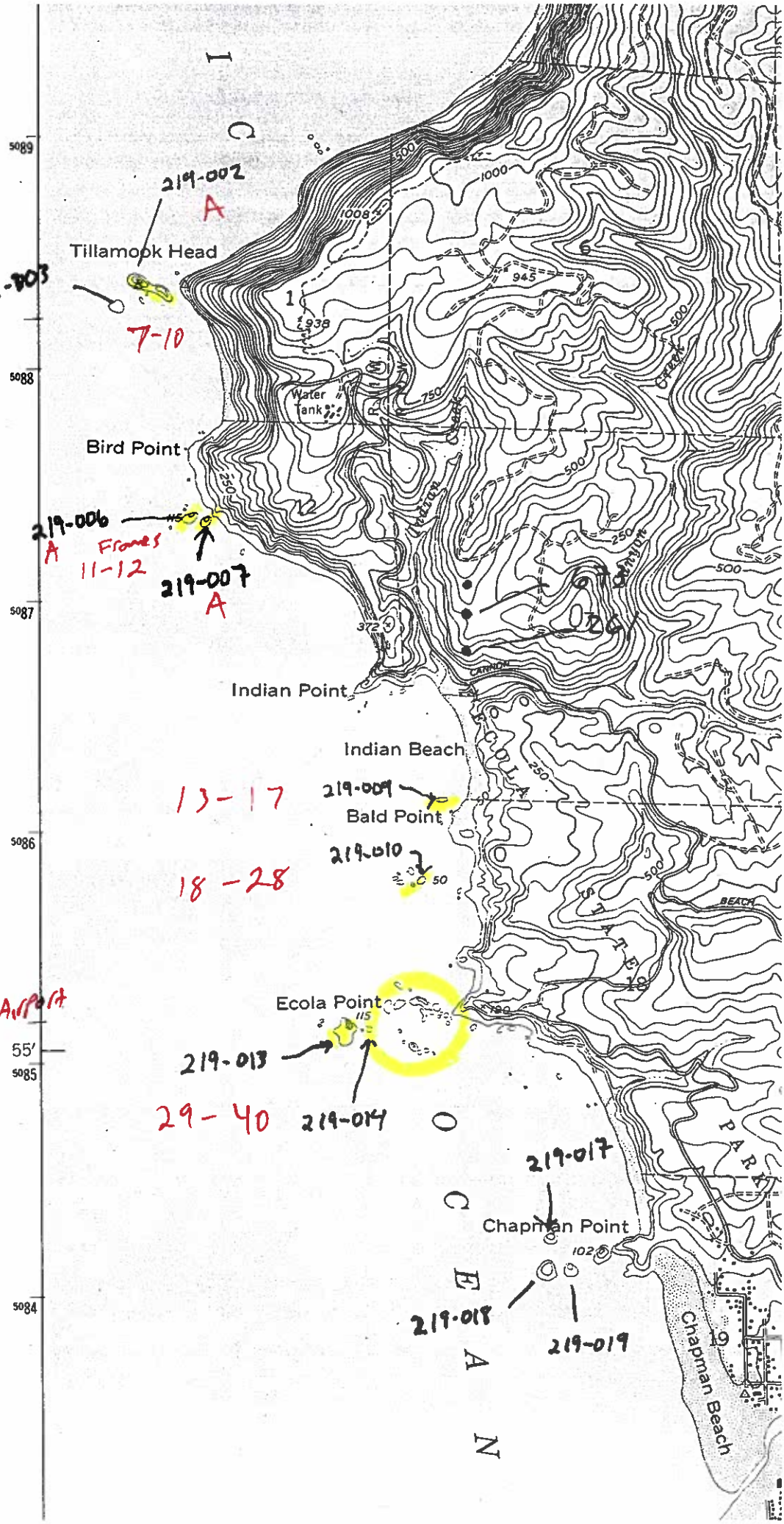

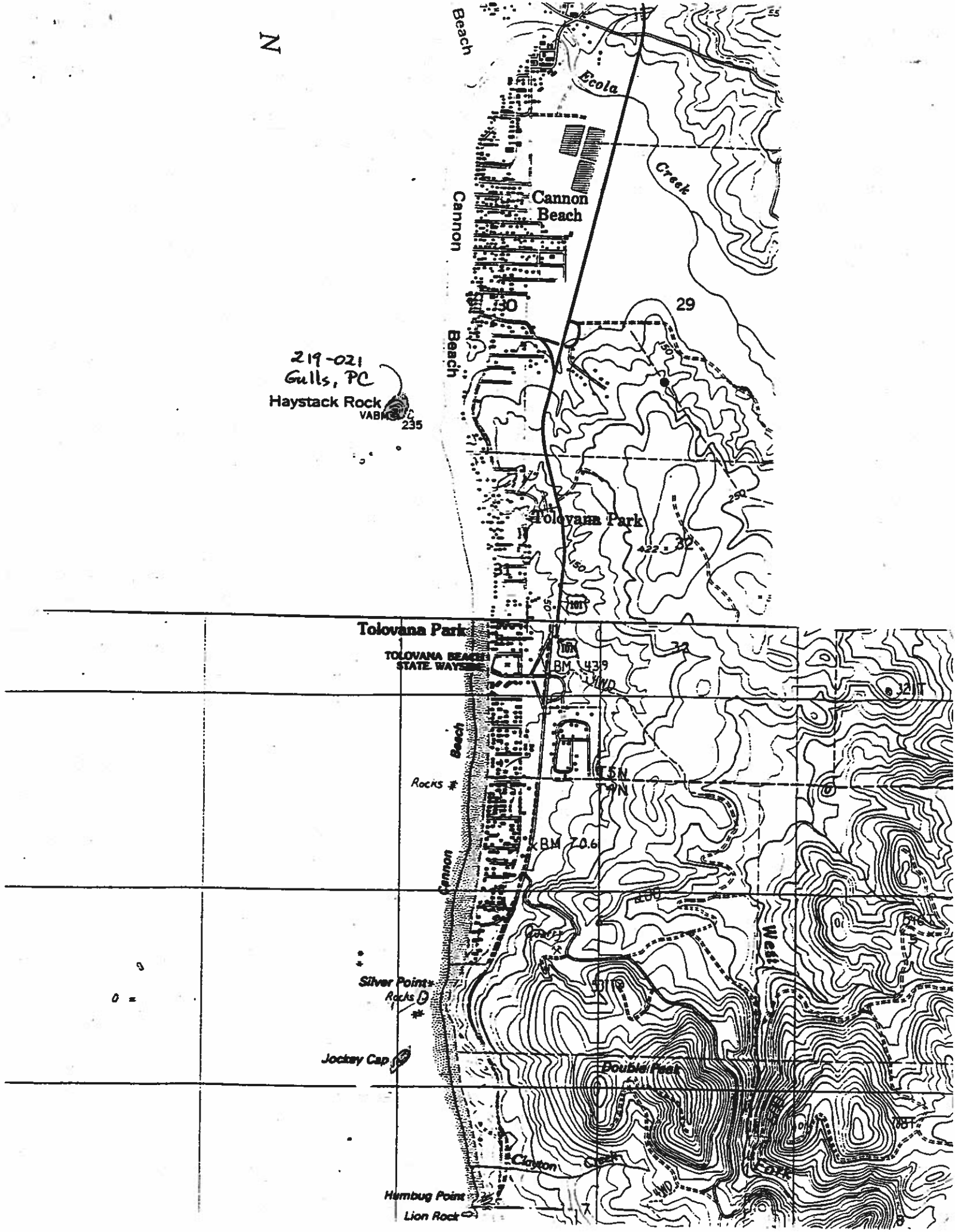
N
Beach
Ecola
Creek
Cannon
Cannon Beach
30
29
219-021
Gulls, PC
Haystack Rock
VABM
235
Tolovana Park
32
31
Tolovana Park
TOLOVANA BEACH
STATE WAYSIDE
BM 439
Beach
Rocks
T5N
T4N
BM 70.6
Cannon
Silver Point
Rocks
Jockey Cap
Double Peak
Clayton
Creek
Humbug Point
Lion Rock
7
8

41-44 = Haystack Rock

45-53

no nurses

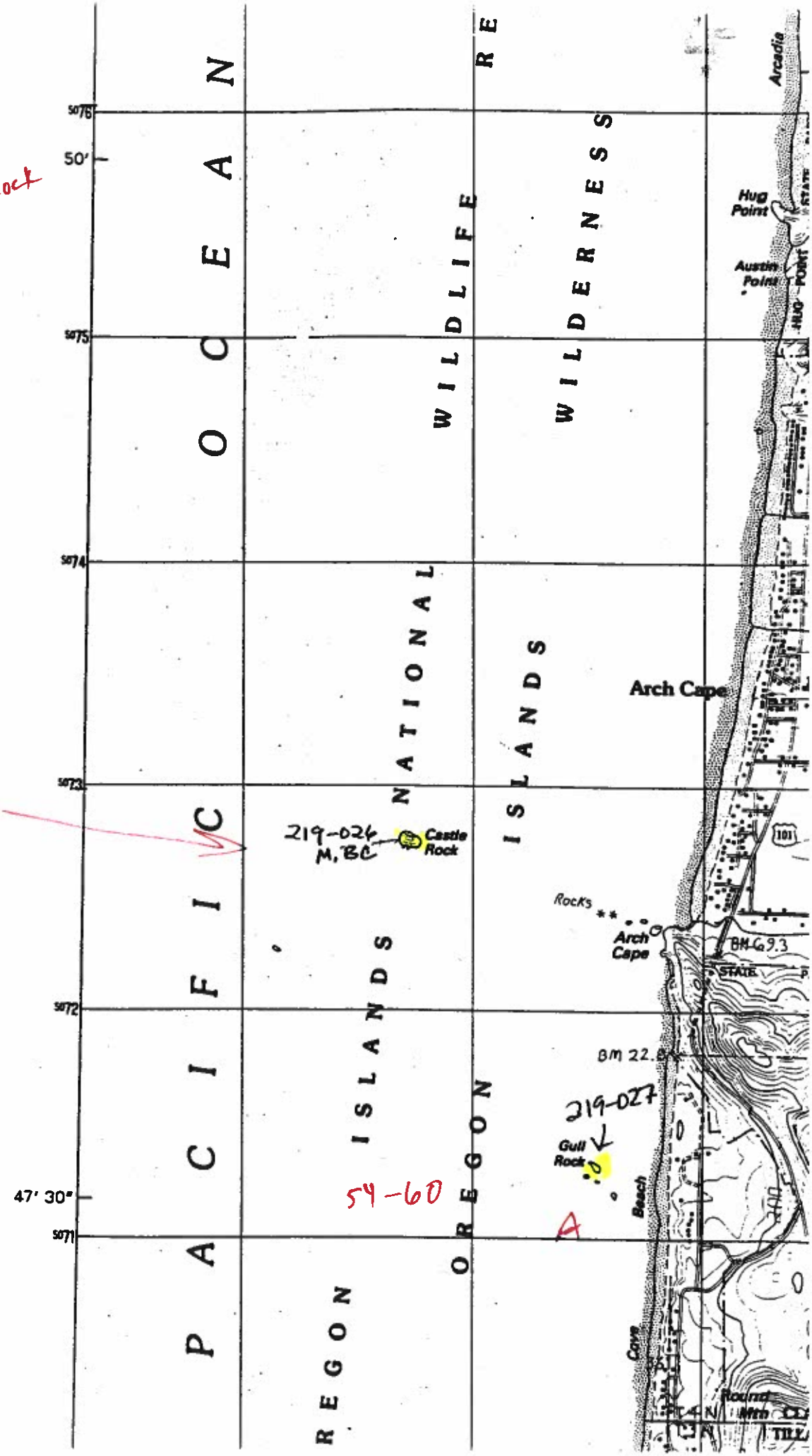

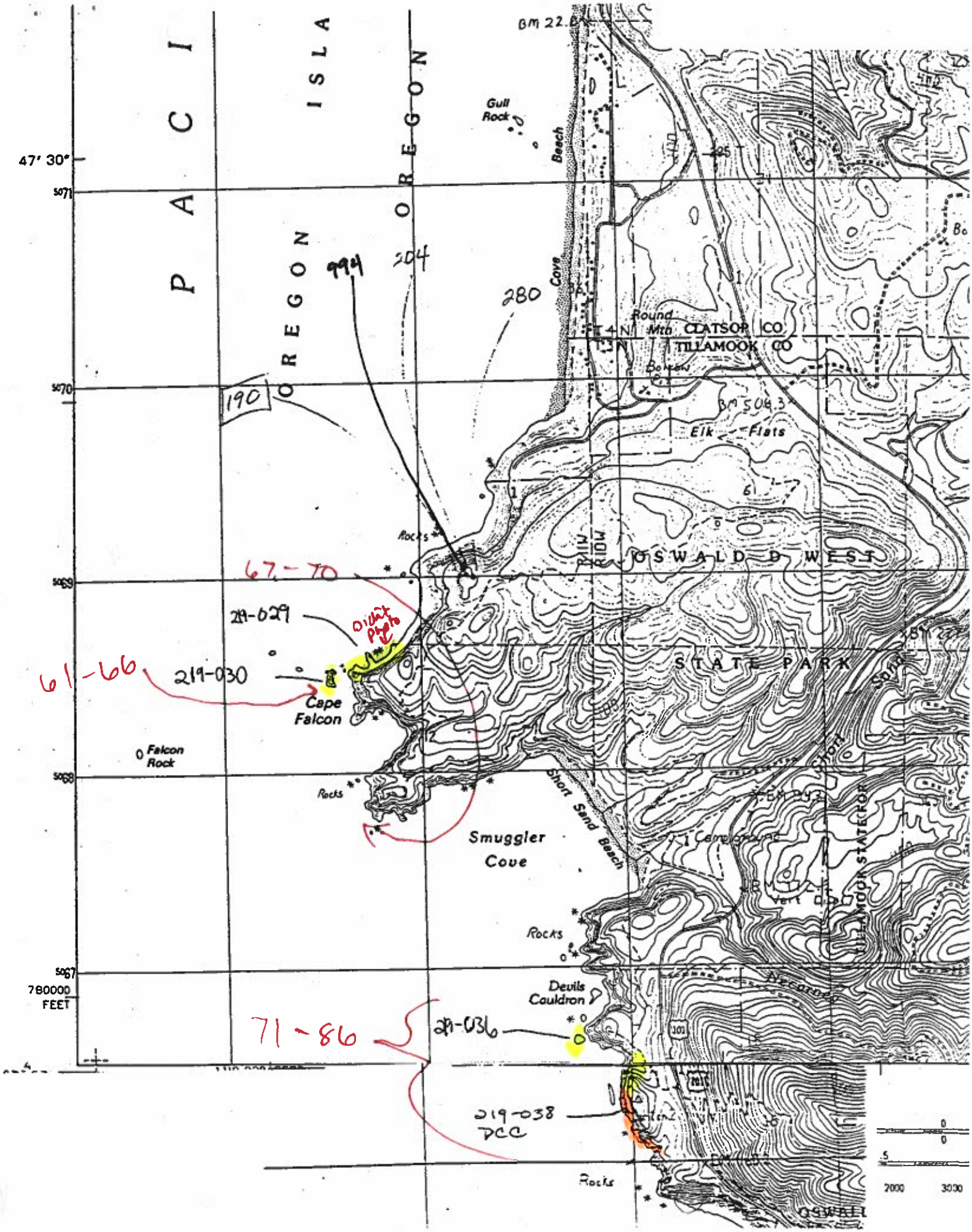

PACI
ISLA
OREGON
OREGON
47° 30'
5071
5070
5069
5068
5067
780000 FEET
Gull Rock
Beach
Cove
Round Mtn
CLATSOP CO
TILLAMOOK CO
Elk Flats
OSWALD D WEST
STATE PARK
Cape Falcon
Falcon Rock
Rocks
Smuggler Cove
Short Sand Beach
Devils Cauldron
Rocks
Rocks
Short Sand
TILLAMOOK STATE FOR
Campground
Vert
Necarney
OSWALD
994
204
280
190
67-70
219-029
Didn't Photo
61-66
219-030
71-86
219-036
219-038
DCC
2000
3000

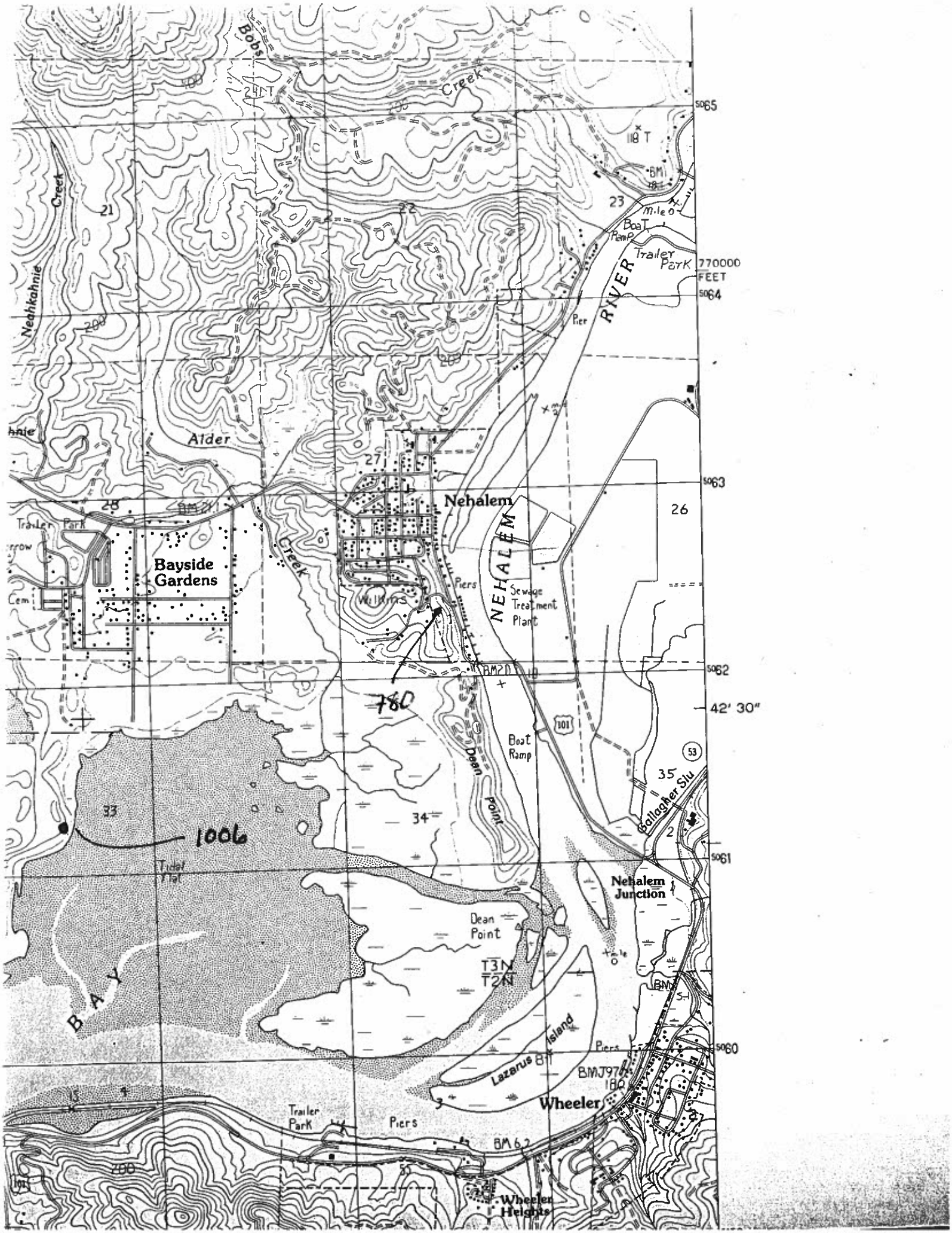

Bobs
Creek
Neahkahnie
Creek
21
22
23
Mile 0
Boat Ramp
Trailer Park
770000 FEET
5065
5064
5063
5062
5061
5060
RIVER
Pier
Alder
27
28
Trailer Park
Bayside Gardens
Creek
Nehalem
NEHALEM
26
Piers
Wilkins
Sewage Treatment Plant
780
42' 30"
101
Boat Ramp
Dean Point
53
35
Gallagher Slu
33
34
1006
Tidal Flat
Nehalem Junction
Dean Point
T3N
T2N
BAY
Lazarus Island
Piers
BMJ97
180
Wheeler
Trailer Park
Piers
BM 6.2
Wheeler Heights

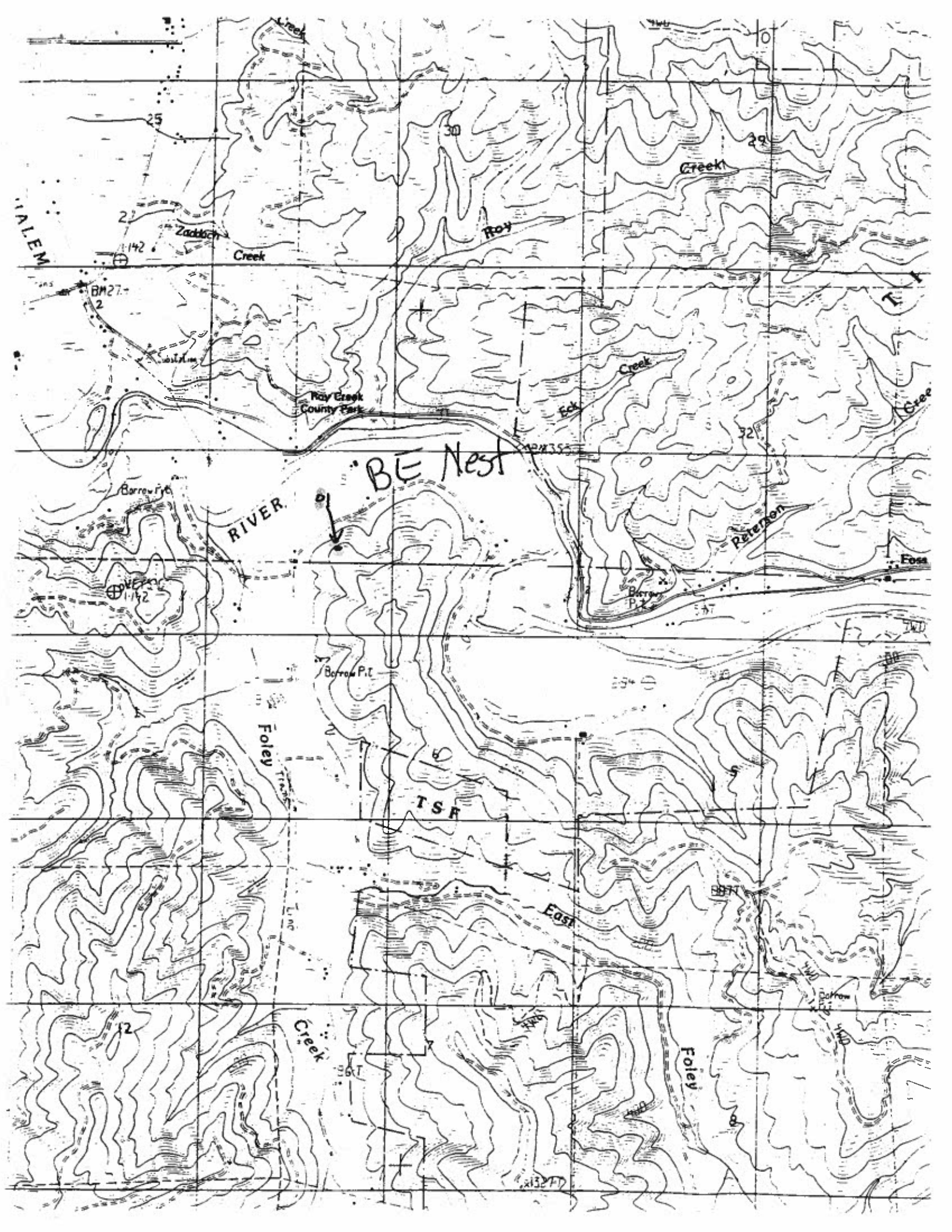

Creek
25
30
29
Creek
Roy
Zaddach
Creek
BM27
Roy Creek
County Park
Eck
Creek
32
BE Nest
RIVER
Borrow Pit
Peterson
Foss
Borrow Pit
Foley
TSF
East
Creek
Foley
Borrow

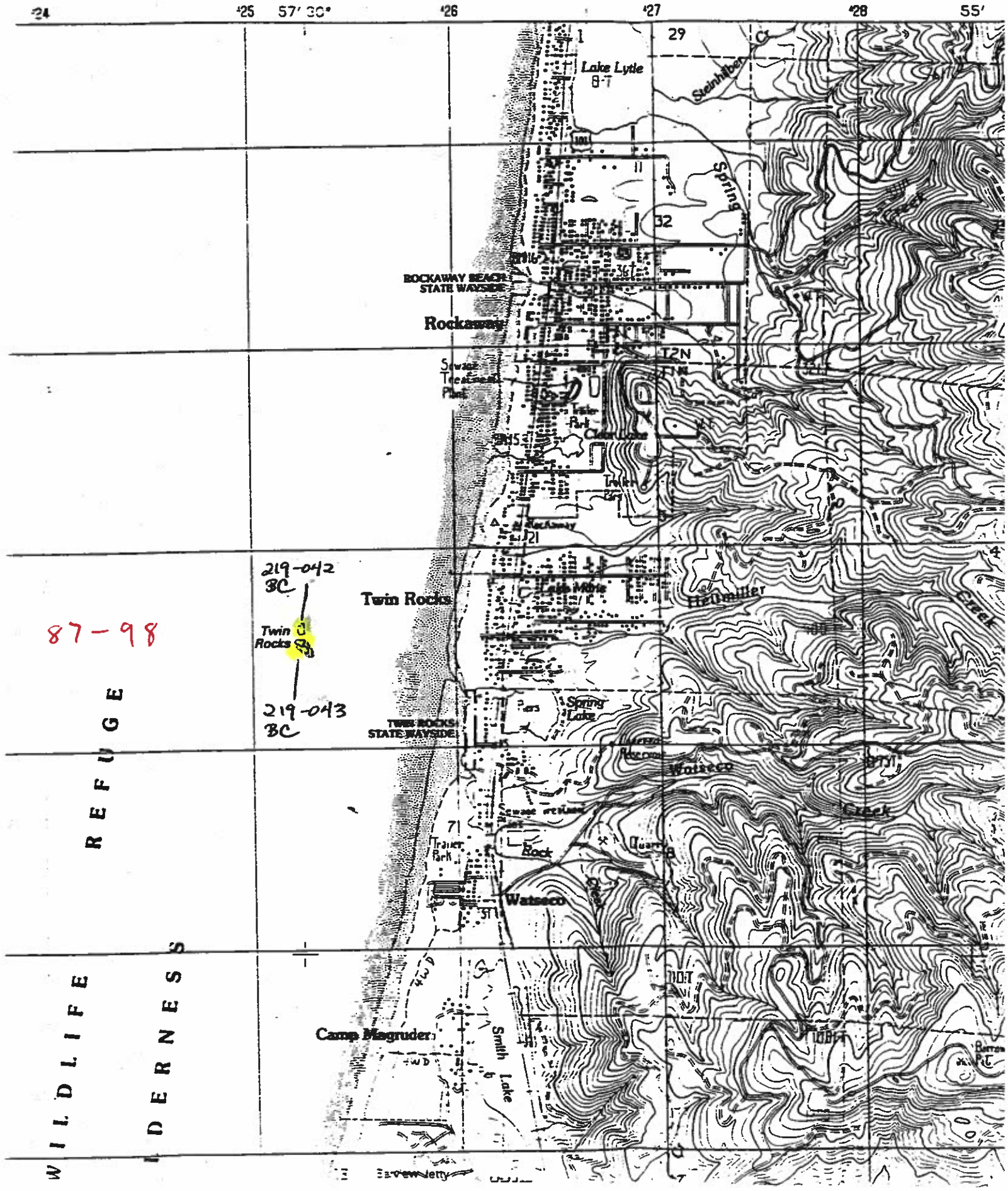
'24
'25
57' 30"
'26
'27
'28
55'
Lake Lytle
Steinhiber
Spring
ROCKAWAY BEACH STATE WAYSIDE
Rockaway
Sewage Treatment Plant
Trailer Park
Cedar Lake
Twin Rocks
219-042 BC
Twin Rocks
219-043 BC
87-98
Lake Mable
Hellmiller
Creek
Spring Lake
TWIN ROCKS STATE WAYSIDE
Watseco
Creek
Trailer Park
Rock
Quarry
Watseco
Camp Magruder
Smith Lake
WILDLIFE REFUGE
WILDERNESS
Barview Jetty

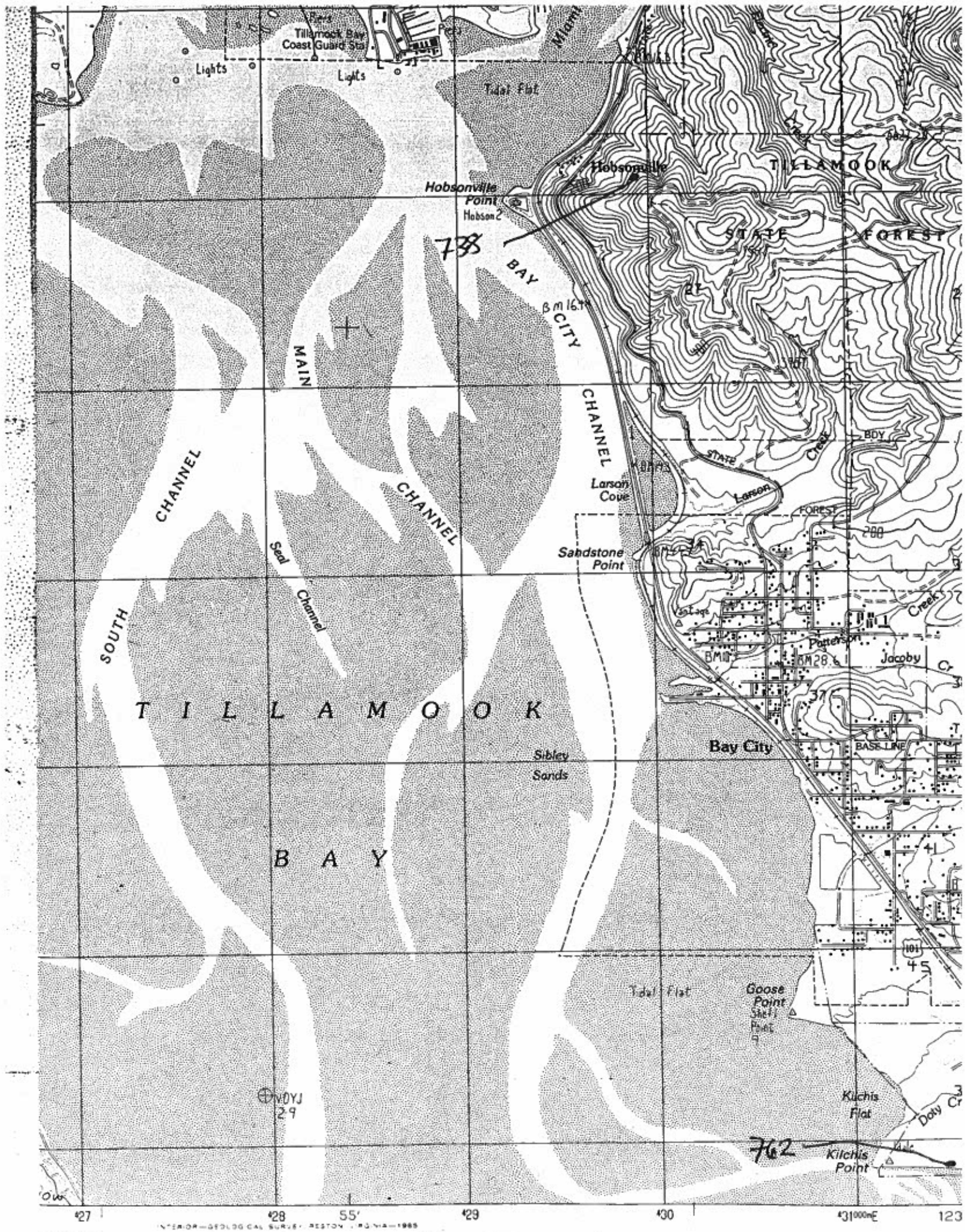

Tillamook Bay Coast Guard Sta
Lights
Lights
Tidal Flat
Hobsonville
Hobsonville Point
Hobson 2
738
TILLAMOOK
STATE
FOREST
BAY
CITY
MAIN
CHANNEL
CHANNEL
CHANNEL
SOUTH
Seal
Channel
Larson Cove
Larson
Creek
Sandstone Point
Patterson
Jacoby
Creek
TILLAMOOK
BAY
Sibley Sands
Bay City
BASE LINE
Tidal Flat
Goose Point
Kilchis Flat
Kilchis Point
762
Doty Cr
101
27
28
55'
29
30
31000mE
123

1:24 000

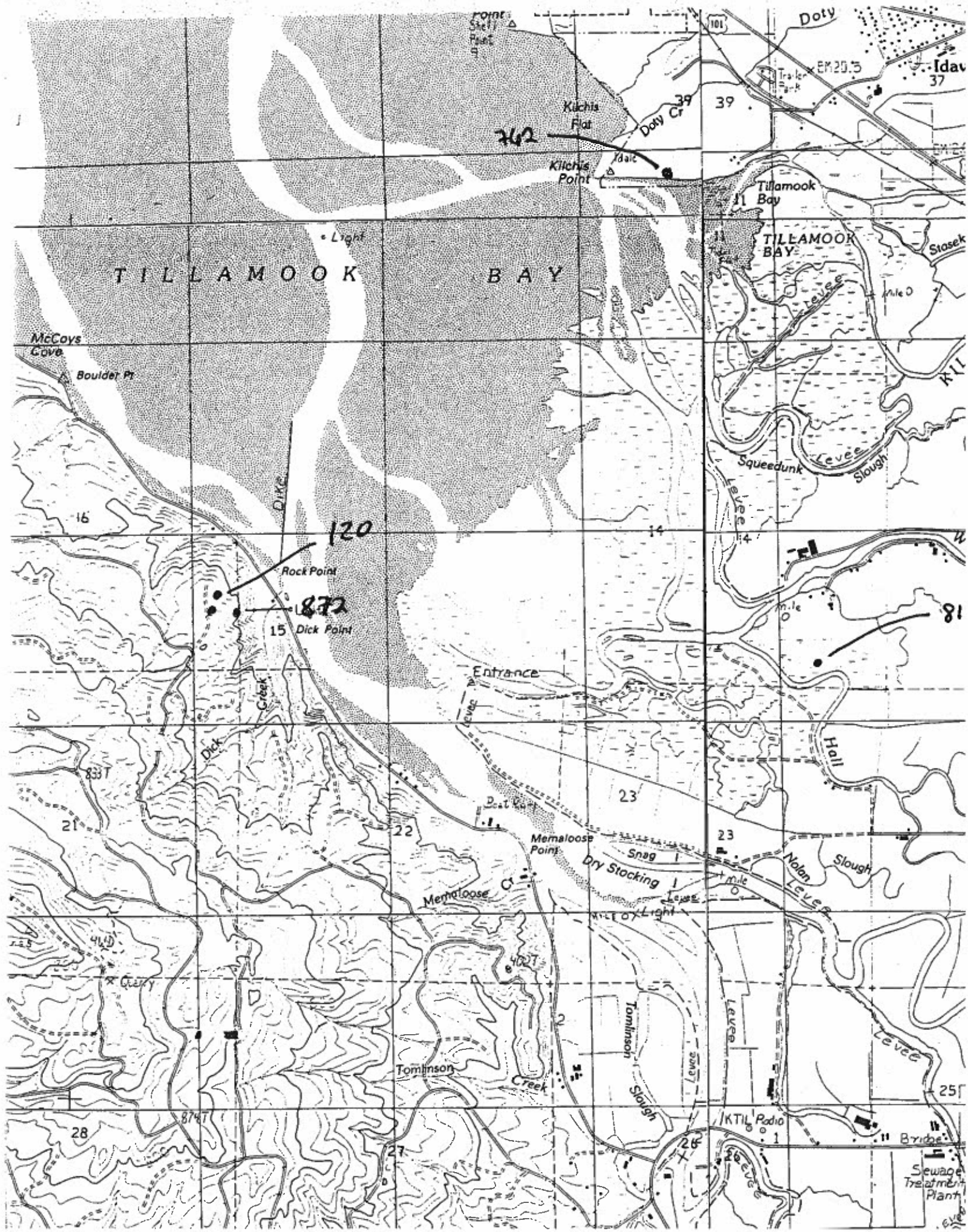

Doty
Idav
37
Trailer Park
EM 20.5
39
Doty Cr
Kilchis Flat
762
Idale
Kilchis Point
Tillamook Bay
TILLAMOOK BAY
Stasek
Light
TILLAMOOK BAY
Levee
McCoys Cove
Boulder Pt
Squeedunk
Levee
Slough
Dike
16
120
14
Rock Point
872
15
Dick Point
81
Entrance
Levee
Dick Creek
Hall
833T
23
21
22
Memaloose Point
Snag
Dry Stocking
Nolan
Slough
Levee
Memaloose Cr
Light
Quarry
Tomlinson
Creek
Tomlinson Slough
Levee
Levee
Levee
25
874T
28
27
26
KTIL Radio
Bridge
Sewage Treatment Plant

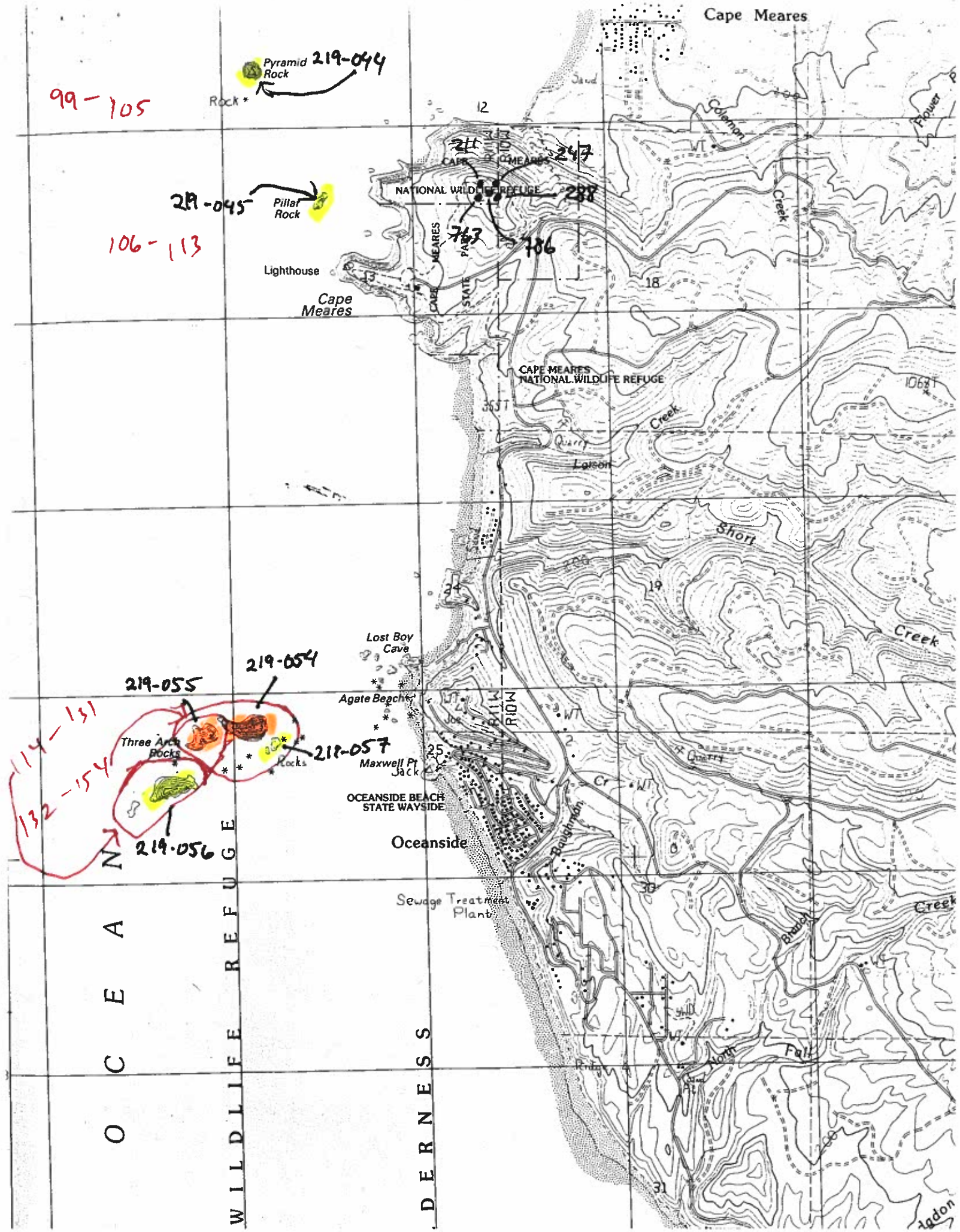

Cape Meares
Pyramid Rock
219-044
99-105
Rock
12
211
247
CAPE MEARES
NATIONAL WILDLIFE REFUGE
288
219-045
Pillar Rock
106-113
763
786
Lighthouse
Cape Meares
CAPE MEARES STATE PARK
Coleman
Creek
Flower
18
CAPE MEARES NATIONAL WILDLIFE REFUGE
Creek
Quarry
Loison
Short
Creek
19
24
Lost Boy Cave
219-054
219-055
Agate Beach
114-131
Three Arch Rocks
218-057
Rocks
132-154
Maxwell Pt
Jack
25
OCEANSIDE BEACH STATE WAYSIDE
219-056
Oceanside
Baughman
Sewage Treatment Plant
30
Creek
Branch
North
Fall
31
OCEAN
WILDLIFE REFUGE
DERNESS

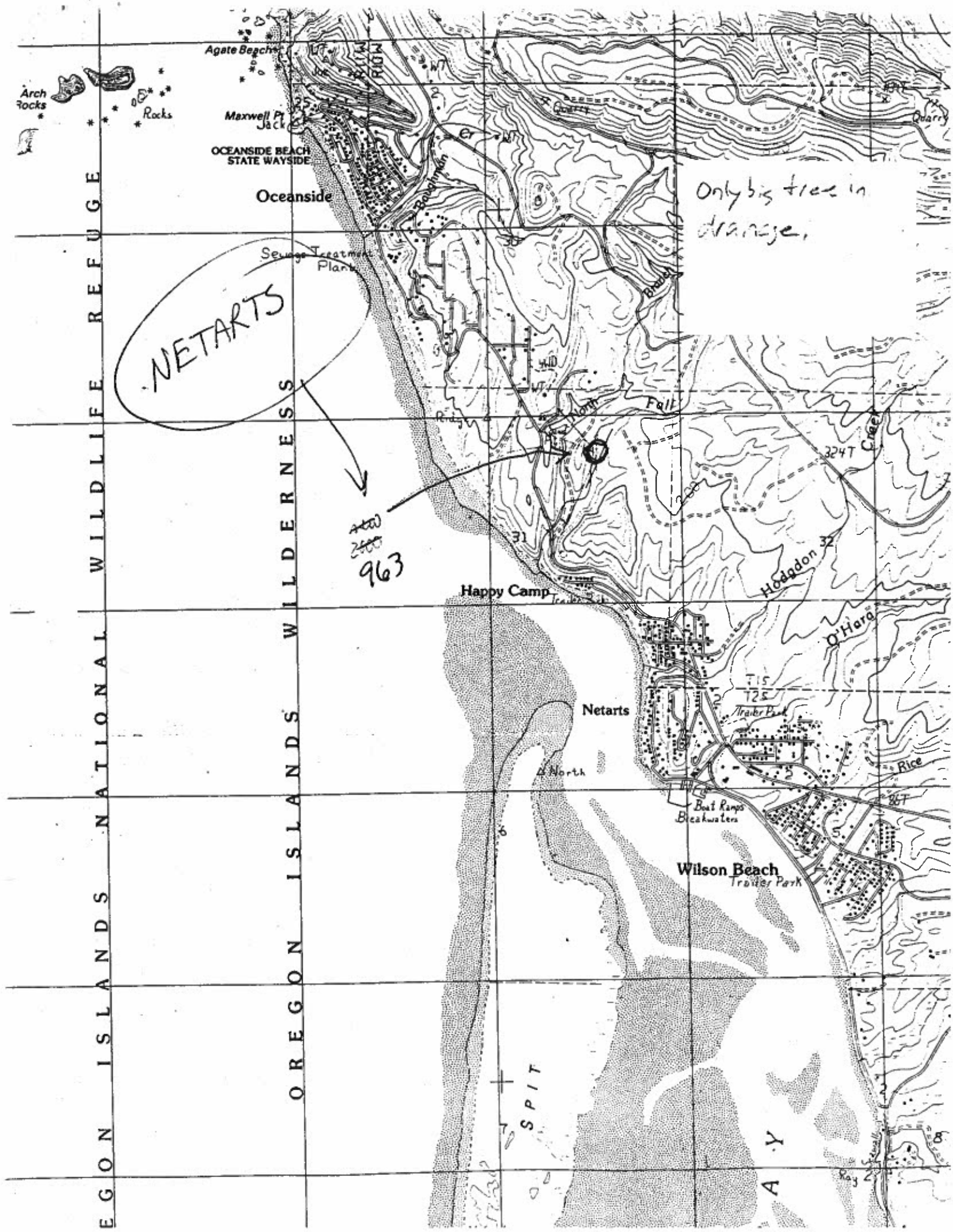

Agate Beach
Arch Rocks
Rocks
Maxwell Pt
Jack
OCEANSIDE BEACH STATE WAYSIDE
Oceanside
Sewage Treatment Plant
NETARTS
Only big tree in drainage.
Quarry
Boughman
Branch
North
Fall
Ridge
Creek
324T
Hodgdon
O'Hara
Happy Camp
Trailer Park
Netarts
North
Boat Ramps
Breakwaters
Rice
Wilson Beach
Trailer Park
SPIT
OREGON ISLANDS NATIONAL WILDLIFE REFUGE
OREGON ISLANDS WILDERNESS

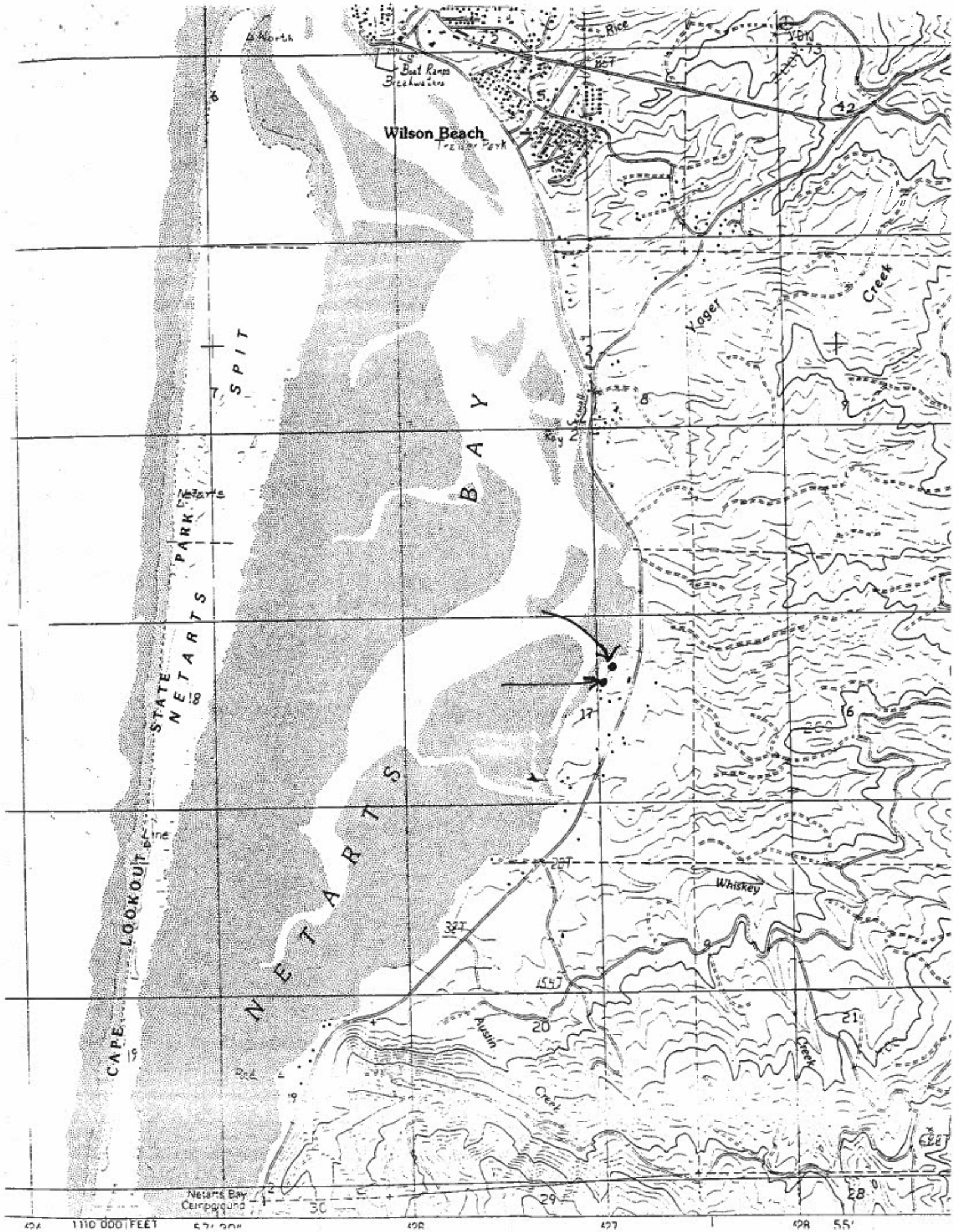

North
Boat Ramp
Breakwaters
Wilson Beach
Trailer Park
Rice
Yager
Creek
SPIT
BAY
Netarts
PARK
STATE
NETARTS
NETARTS
CAPE LOOKOUT
Line
Whiskey
Austin
Creek
Creek
Netarts Bay
Campground
1110 000 FEET

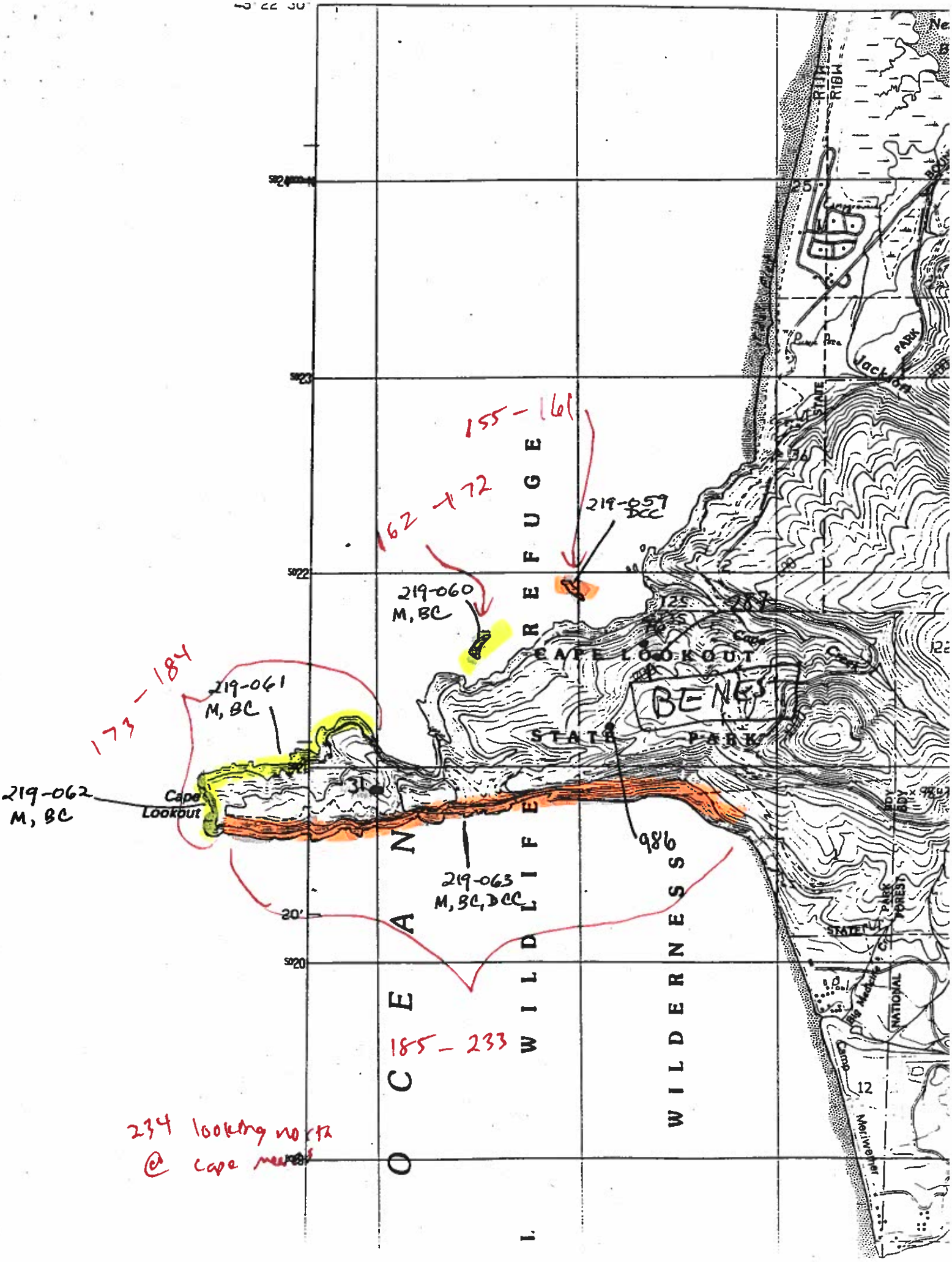
155 - 161
162 - 172
173 - 184
185 - 233
219-059 DCC
219-060 M, BC
219-061 M, BC
219-062 M, BC
219-063 M, BC, DCC
986
Cape Lookout
CAPE LOOKOUT
STATE PARK
BENEST
WILDLIFE REFUGE
WILDERNESS
OCEAN
Jackson
Camp Meriwether
234 looking north @ cape meares

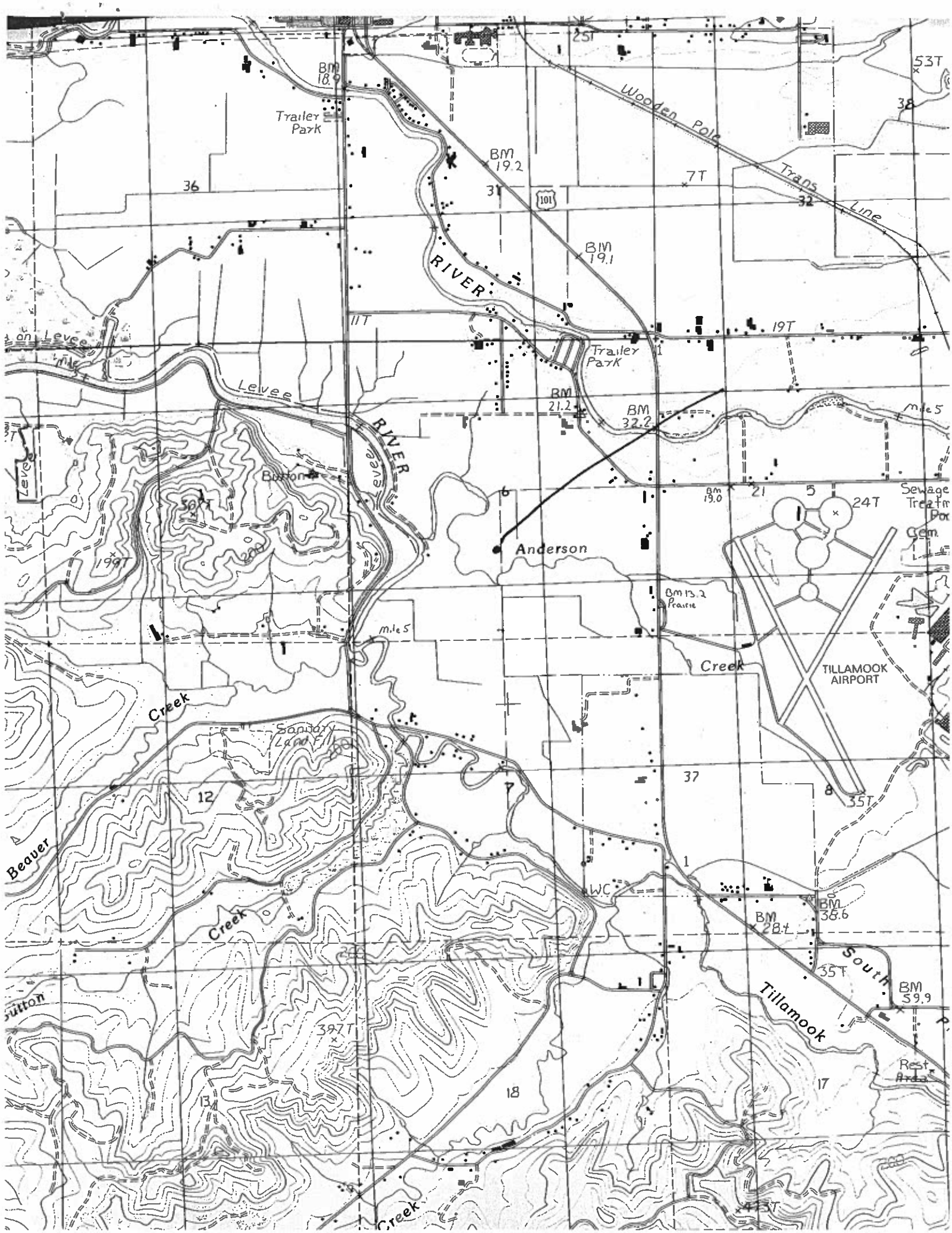
Trailer Park
BM 18.9
BM 19.2
BM 19.1
Wooden Pole Trans Line
101
RIVER
Levee
Trailer Park
BM 21.2
BM 32.2
Levee
RIVER
Bottom
Anderson
BM 19.0
Sewage Treatment Pond
Cem.
BM 13.2
Prairie
Creek
TILLAMOOK AIRPORT
Creek
Sanitary Land Fill
Beaver
Creek
WC
BM 28.1
BM 38.6
South Tillamook
BM 59.9
Rest Area
Creek

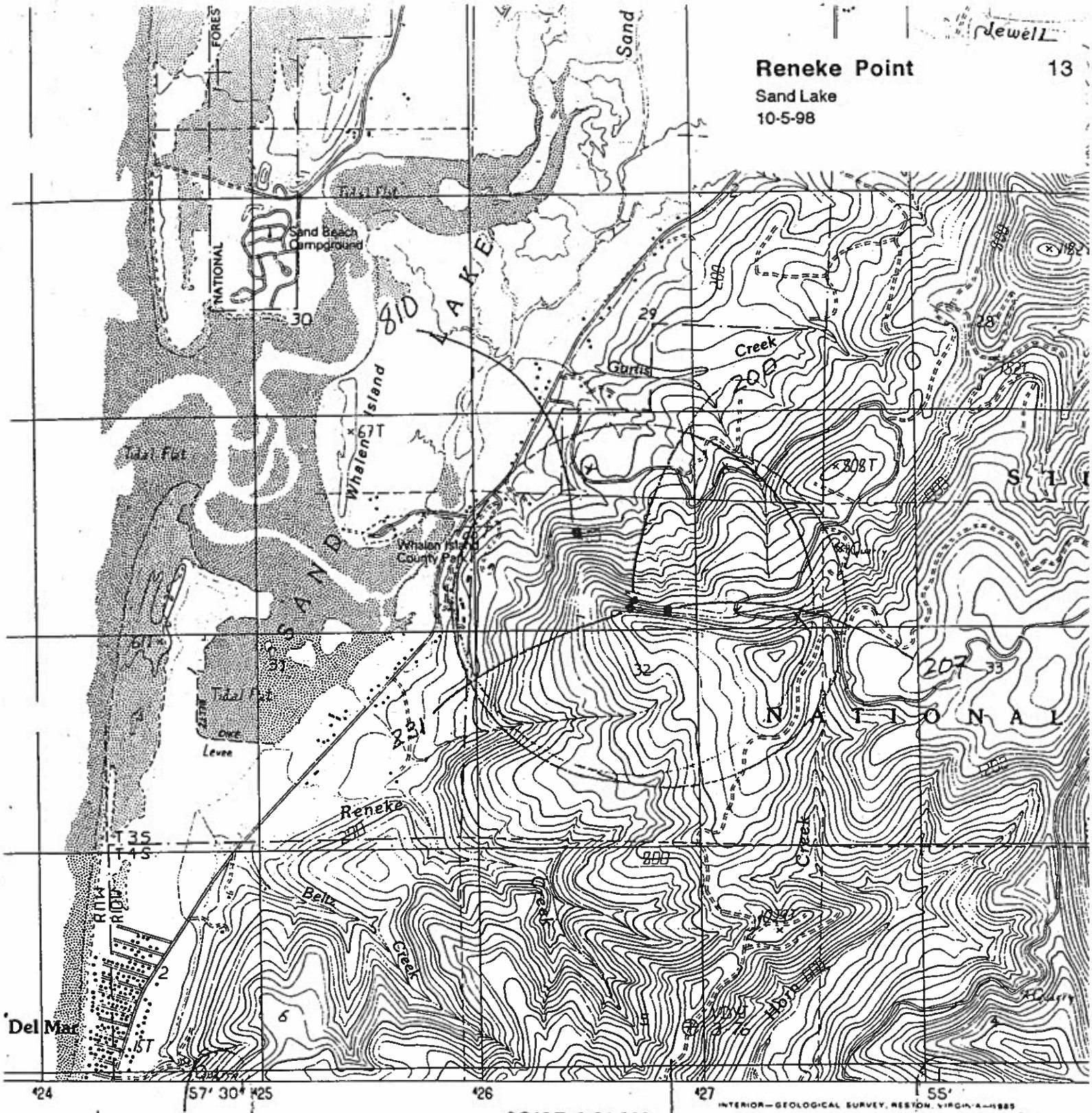

PROVISIONAL MAP
c ed from original
nuscript drawings. Infor-
ation shown as of date of
otography.

06/08/09 – Monday

Fueled @ Tillamook

Landed @ Tillamook Airport,

@ 12:24 PM

Departed @ 13:05 PM

Oil dripping from reservoir. Yikes!

UNITED STATES
DEPARTMENT OF THE INTERIOR
GEOLOGICAL SURVEY

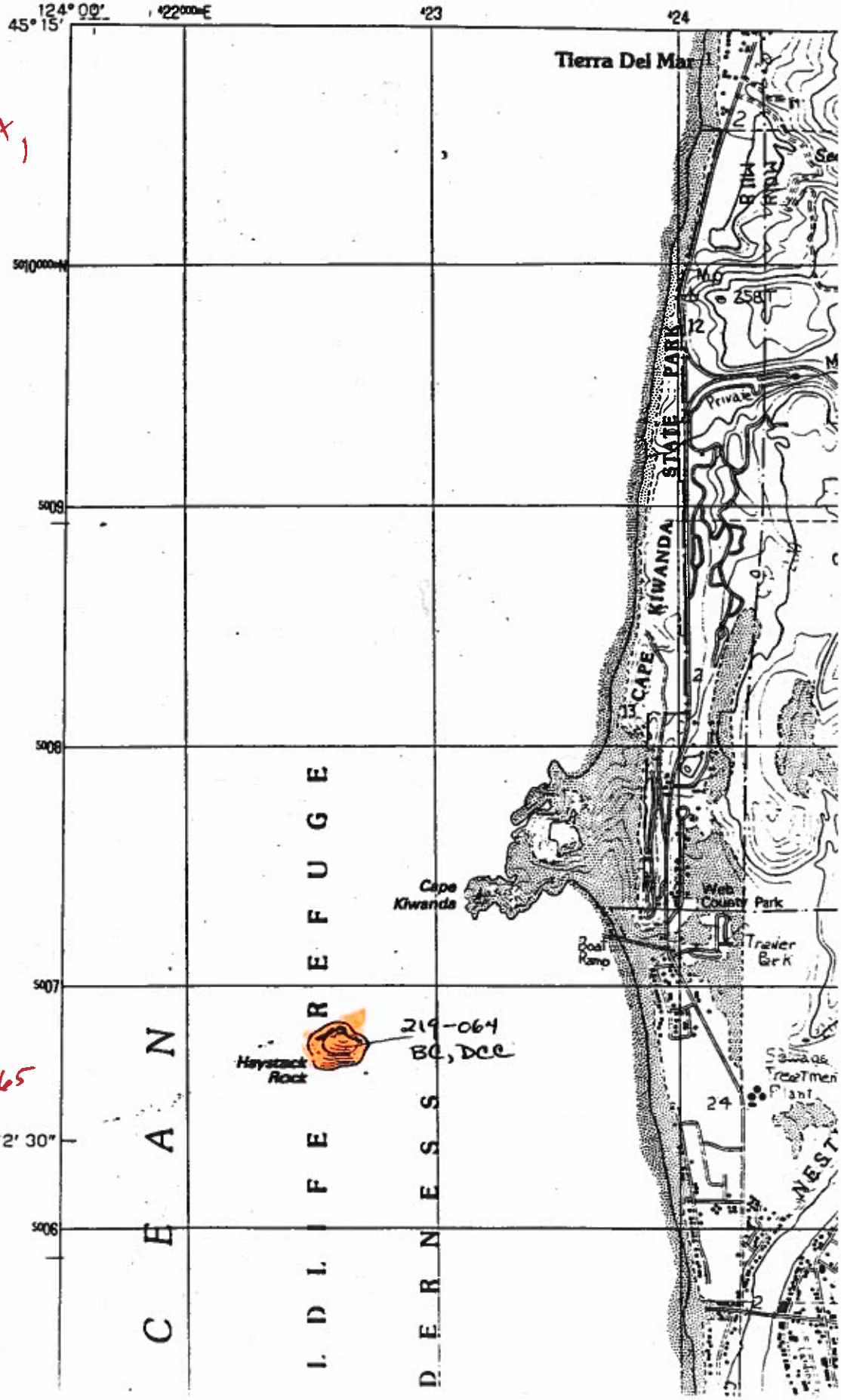

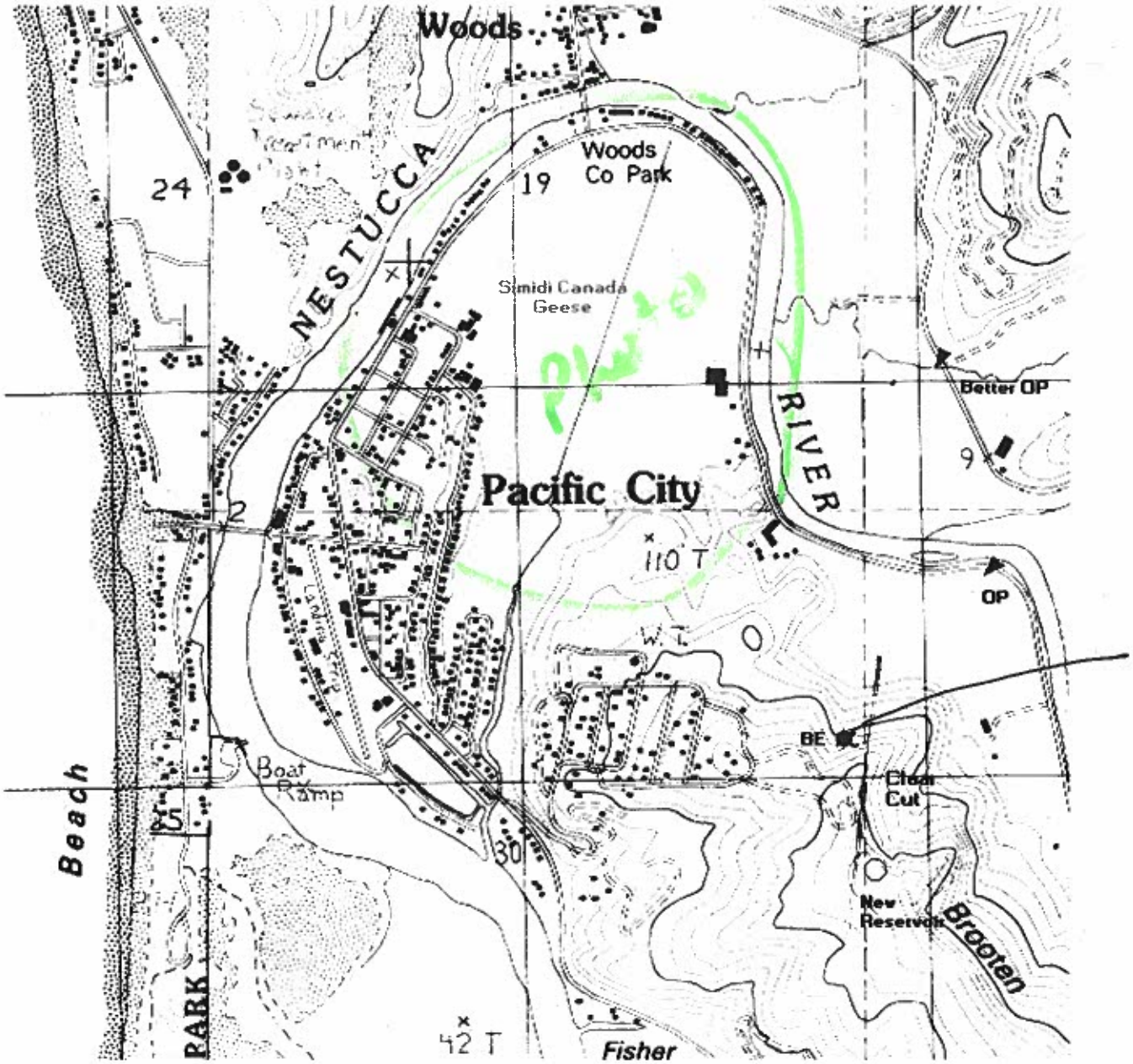
Woods
Woods
Co Park
24
19
NESTUCCA
Simidi Canada
Geese
Better OP
RIVER
9
Pacific City
2
110 T
OP
W.L.
BE
Clear
Cut
Boat
Ramp
Beach
5
30
New
Reservoir
Brooten
PARK
42 T
Fisher

266 – 283

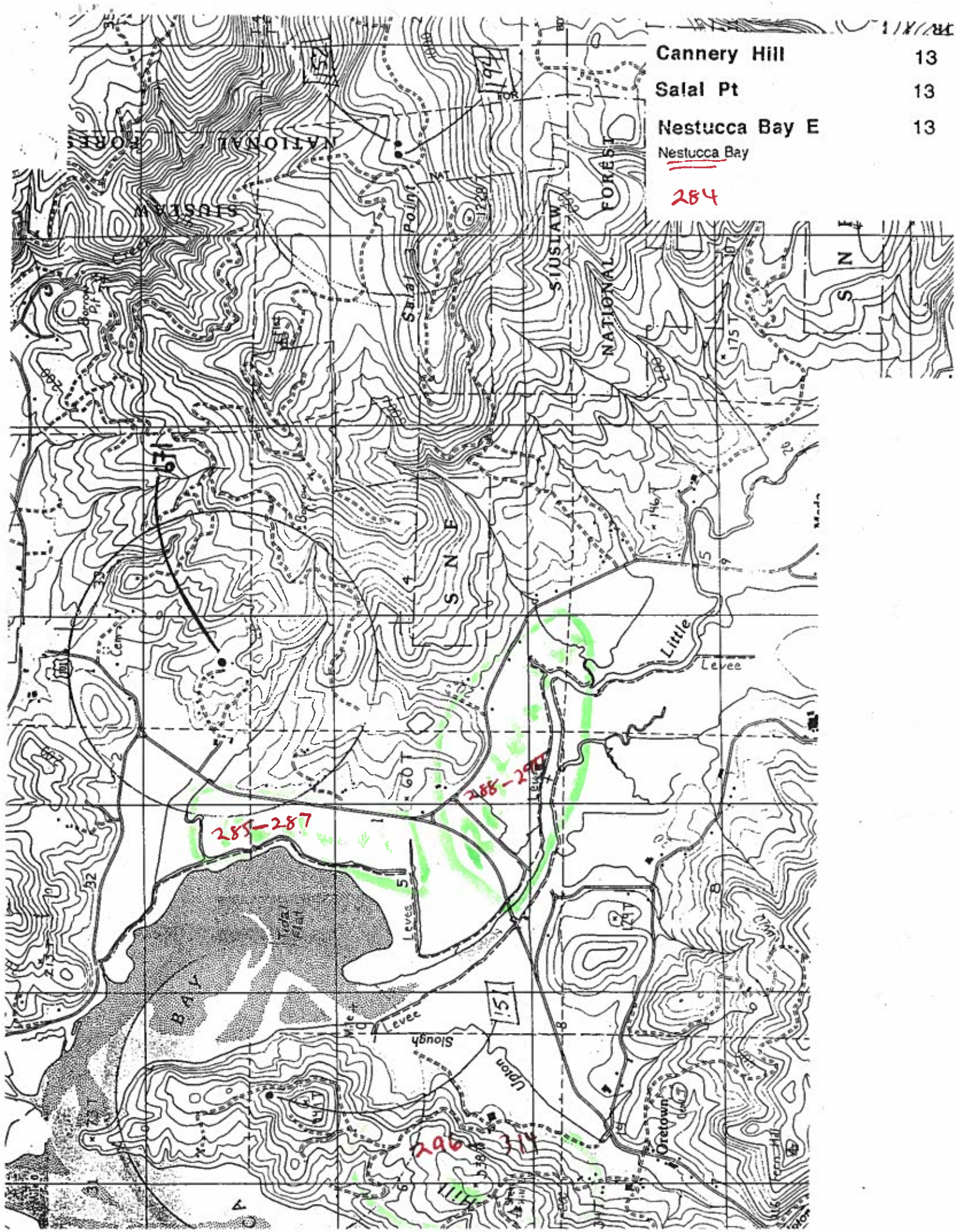
Cannery Hill 13
Salal Pt 13
Nestucca Bay E 13
Nestucca Bay
284
NATIONAL FOREST
SIUSLAW
Salal Point
Little
Levee
Tidal Flat
BAY
Slough
Upton
Oretown
285-287
288-294
296-314

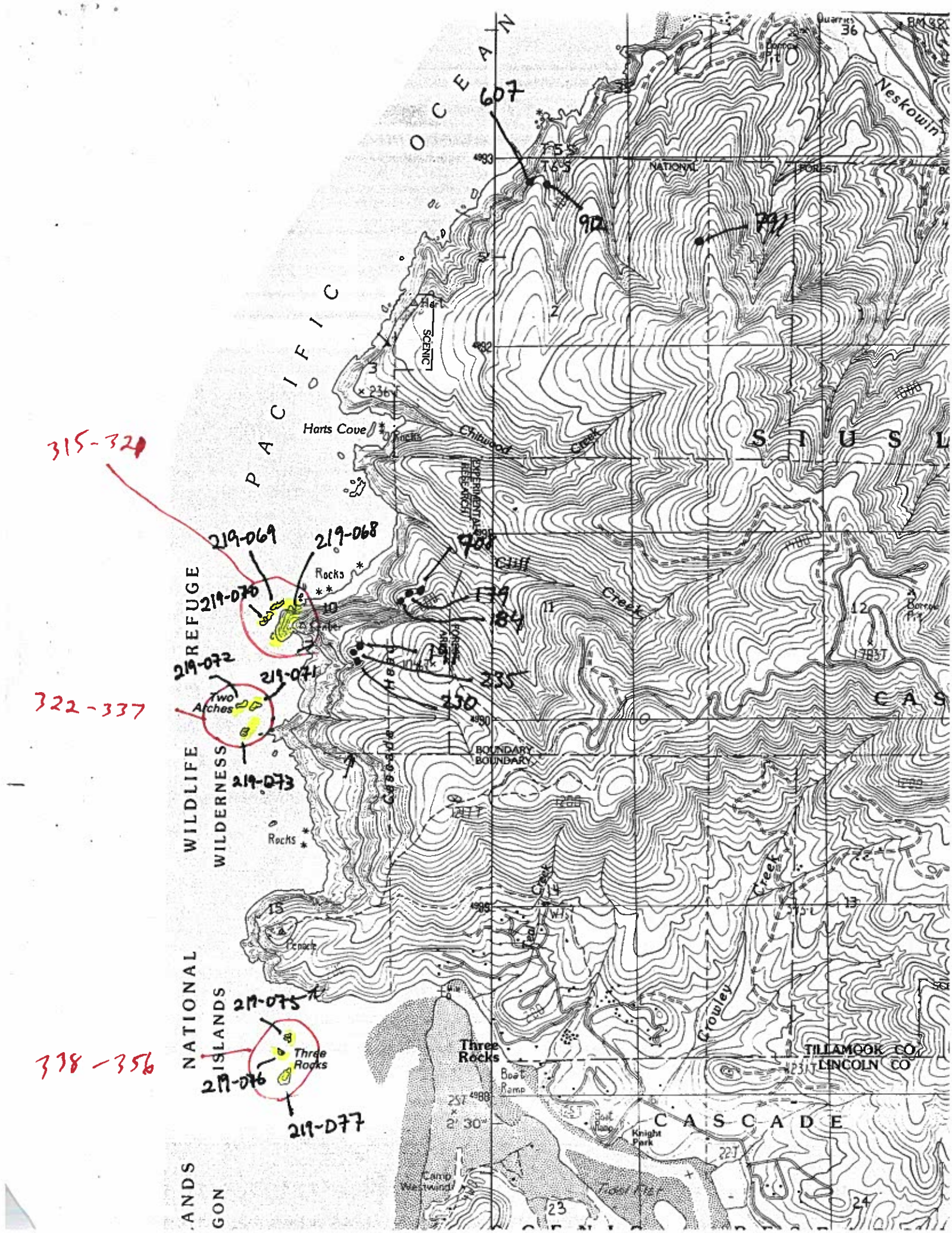

PACIFIC OCEAN
607
912
791
Neskowin
NATIONAL FOREST
SCENIC
Harts Cove
Rocks
Chitwood Creek
EXPERIMENTAL RESEARCH
SIUSL
315-321
219-069
219-068
219-070
Rocks
708
Cliff Creek
179
184
191
235
230
219-072
219-071
Two Arches
322-337
219-073
Cascade Head
BOUNDARY
WILDLIFE REFUGE
WILDERNESS
Rocks
Crowley Creek
Penacle
NATIONAL
ISLANDS
219-075
Three Rocks
338-356
219-076
219-077
Three Rocks
Boat Ramp
TILLAMOOK CO
LINCOLN CO
CASCADE
Knight Park
Camp Westwind

UNITED STATES
DEPARTMENT OF THE INTERIOR
GEOLOGICAL SURVEY
DL
124° 00'
45° 00'
57' 30"
Neotsu
Lake Point
Park
Oceanlake
Sand Point
Park
Lincoln City
Pacific View Memorial Gardens
DEVILS LAKE
Thompson Creek
Rock Creek
Regatta Park
EAST DEVILS LAKE STATE PARK
NATURAL GAS LINE
FOREST
NATIONAL
Borrow Pit
57' 30"

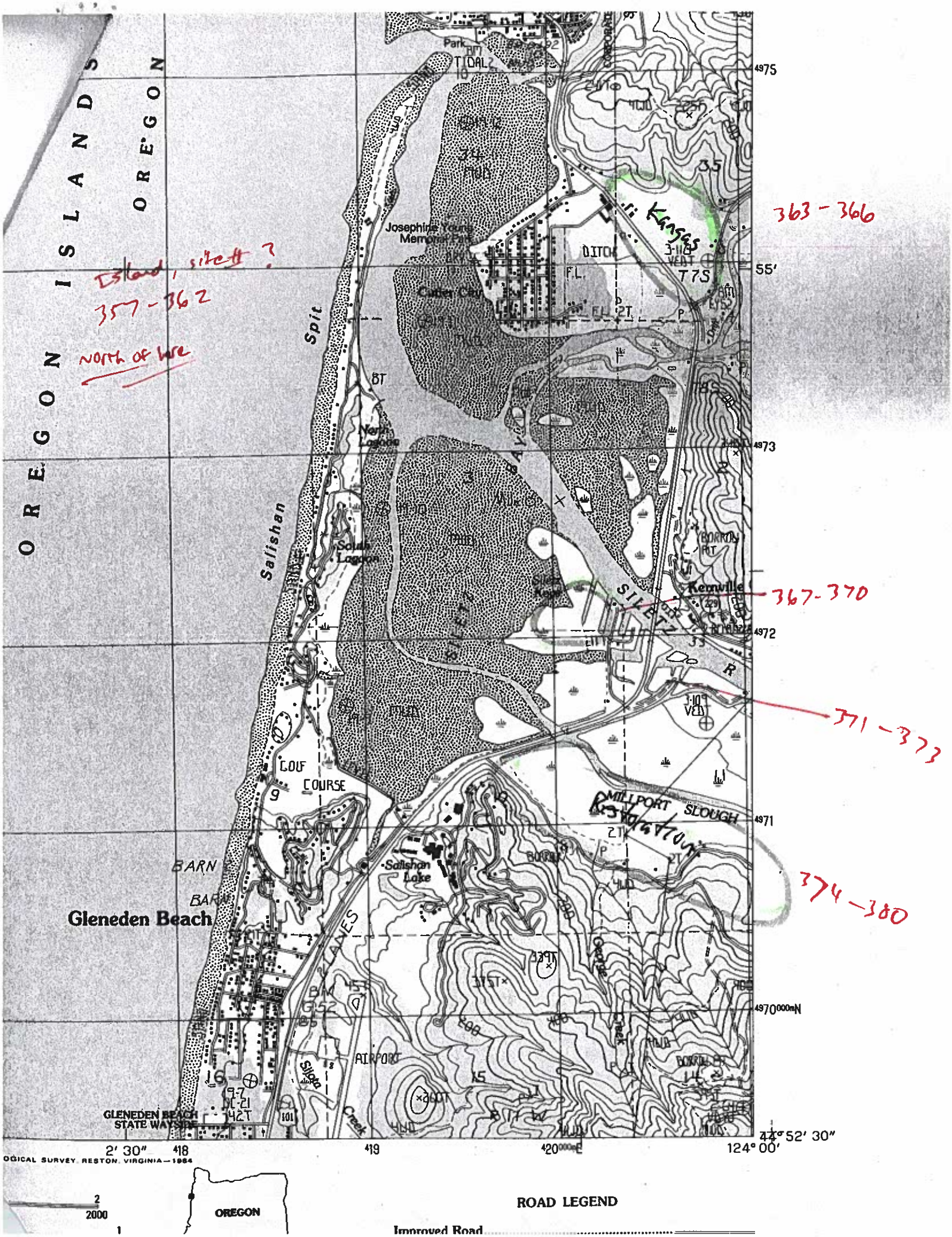

Island, site # ?
357 - 362
North of here

363 - 366

367 - 370

371 - 373

374 - 380

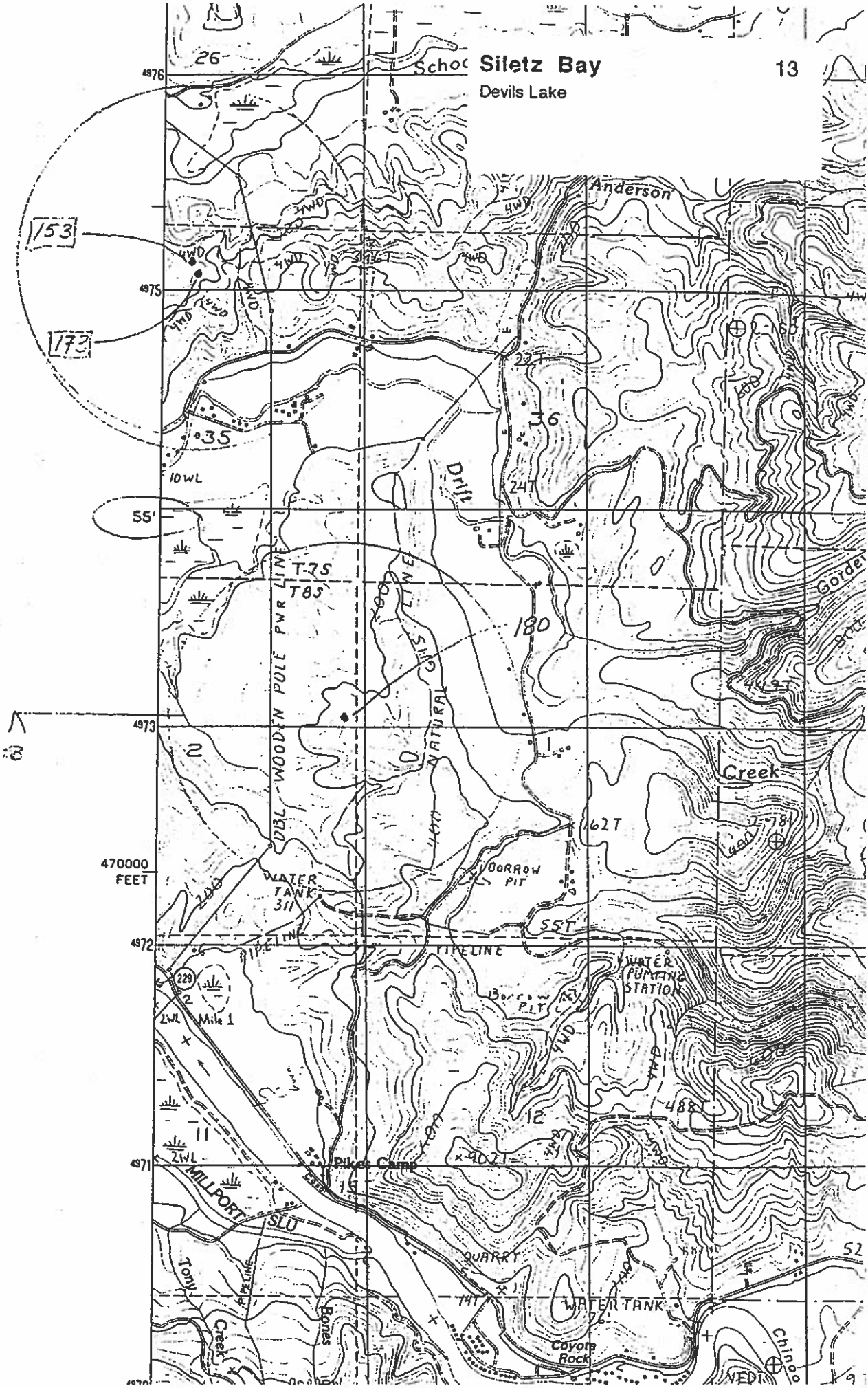
Anderson
153
172
35
10WL
55'
T7S
T8S
180
DBL WOODEN POLE PWR LINE
GAS LINE
NATURAL
Drift
Creek
470000 FEET
WATER TANK 311
BORROW PIT
PIPELINE
WATER PUMPING STATION
Mile 1
Pikes Camp
MILLPORT SLU
QUARRY
WATER TANK
Coyote Rock
Tony Creek
Bogus
Chinook

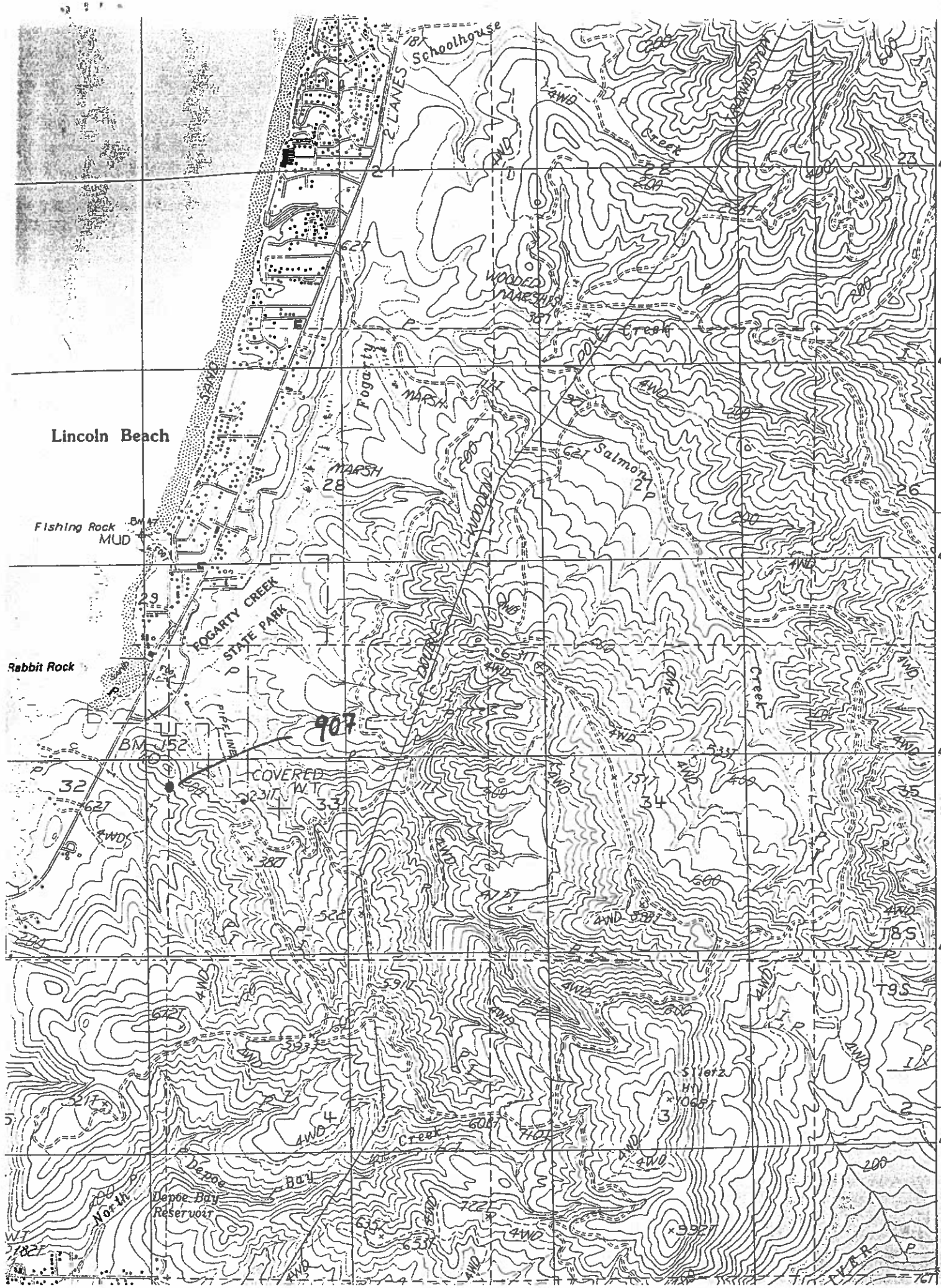

Lincoln Beach
Fishing Rock
MUD
Rabbit Rock
FOGARTY CREEK
STATE PARK
907
BM 152
COVERED W.T.
Schoolhouse
2 LANES
WOODED MARSHES
Fogarty
MARSH
Salmon
Creek
Depoe Bay
Depoe Bay Reservoir
North
Siletz Hill
T8S
T9S
4968
4967
4966
4965
4964
4963
50'

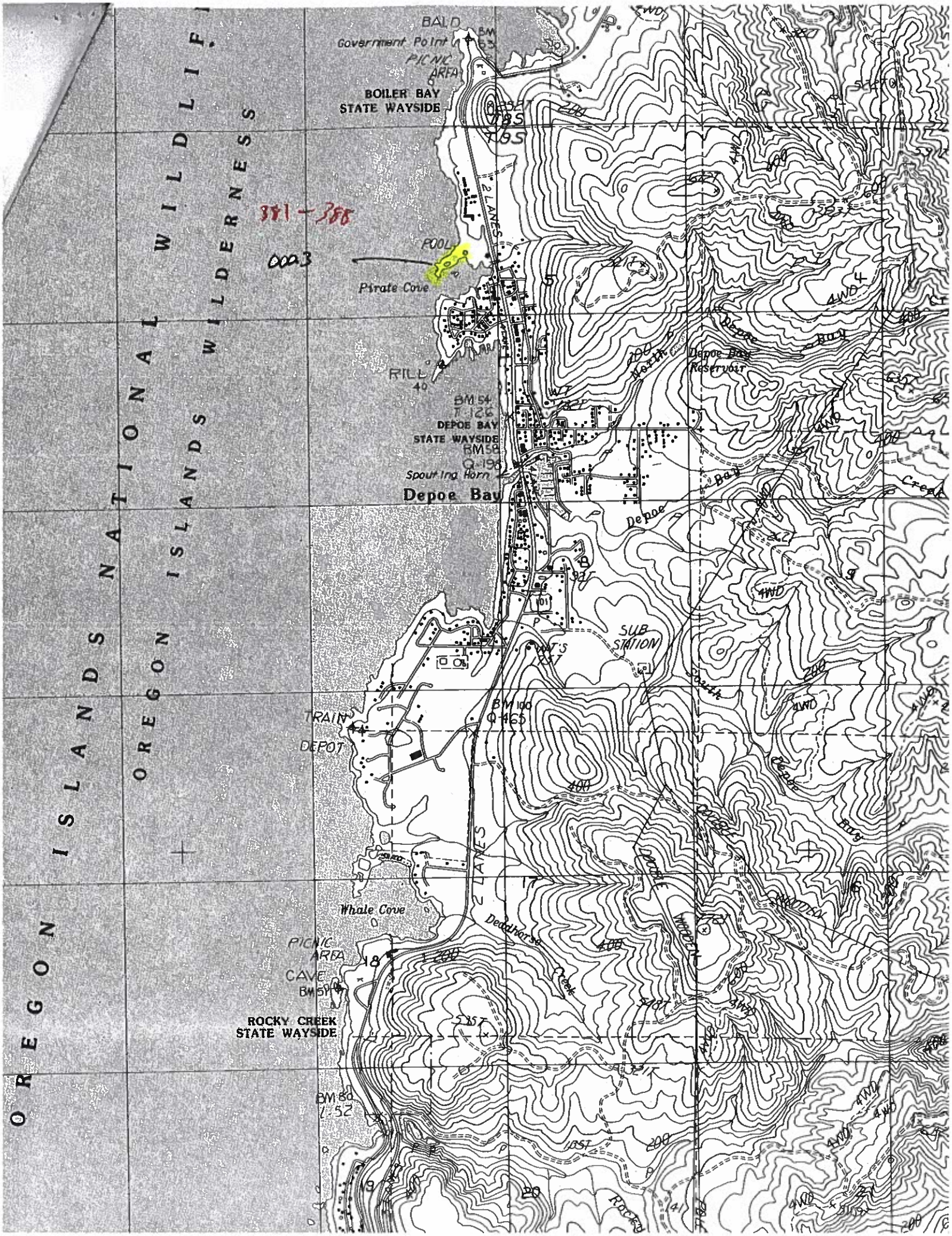
OREGON ISLANDS NATIONAL WILDLIFE
OREGON ISLANDS WILDERNESS
BALD
Government Point
BM 63
PICNIC AREA
BOILER BAY STATE WAYSIDE
2 LANES
POOL
Pirate Cove
RILL
BM 54
DEPOE BAY STATE WAYSIDE
BM 58
Spouting Horn
Depoe Bay
North Depoe Bay
Depoe Bay Reservoir
Depoe Bay Creek
SUB STATION
South Depoe Bay
TRAIN DEPOT
BM 100
Whale Cove
Deadhorse Creek
PICNIC AREA
CAVE
ROCKY CREEK STATE WAYSIDE
BM 80
Rocky
341 - 388
0023

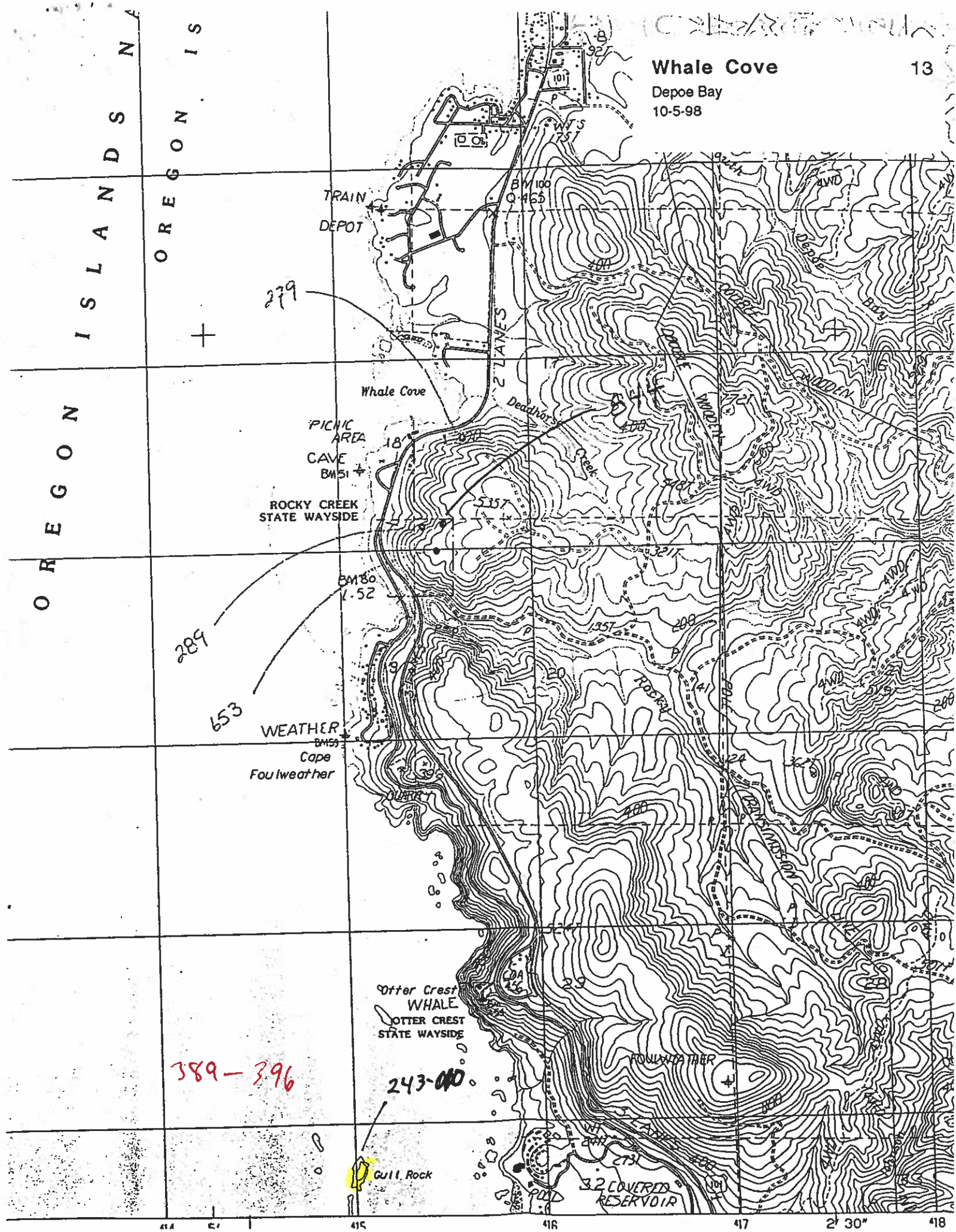
Whale Cove
13
Depoe Bay
10-5-98
OREGON ISLANDS
OREGON IS
TRAIN
DEPOT
BM 100
Q 465
279
2 LANES
Whale Cove
Deadhorse
Creek
PICNIC
AREA
CAVE
BM 51
ROCKY CREEK
STATE WAYSIDE
BM 80
1.52
289
653
WEATHER
BM 59
Cape
Foulweather
QUARRY
Rocky
TRANSMISSION
Depoe
Bay
Otter Crest
WHALE
OTTER CREST
STATE WAYSIDE
FOULWEATHER
389 – 396
243-010
Gull Rock
3.2 COVERED
RESERVOIR
POOL
414
415
416
417
2' 30"
418

Coal
BM 52
LACK
Moolack Beach
Moolack
OLD
INDIAN
RESERVATION
BDY
Iron Mountain
Schooner Point
101
128T
Quarry
NEWPORT
Schooner
Creek
Borrow Pit
Borrow Pit
Borrow Pit
TRAILER
548T
550T
Light house
Yaquina Pt.
Latitude Sta.
Yaquina Head
Quarry
Agate Beach
BM V440
128.5
Little
Creek
Golf Course
Substation
AGATE BEACH STATE WAYSIDE
Picnic Area
Big
Big Cr Reservoir No 1
Big Cr Res No 2
Blattner



Mainland Colony

Island Group

Site Number

0.2 0.1 0 0.2 Kilometers

0.2 0.1 0 0.2 Miles

Lincoln County, Oregon
Area Map: Newport 243
Section from USGS Orthophoto Quadrangle
Newport South 1:8,000 Scale

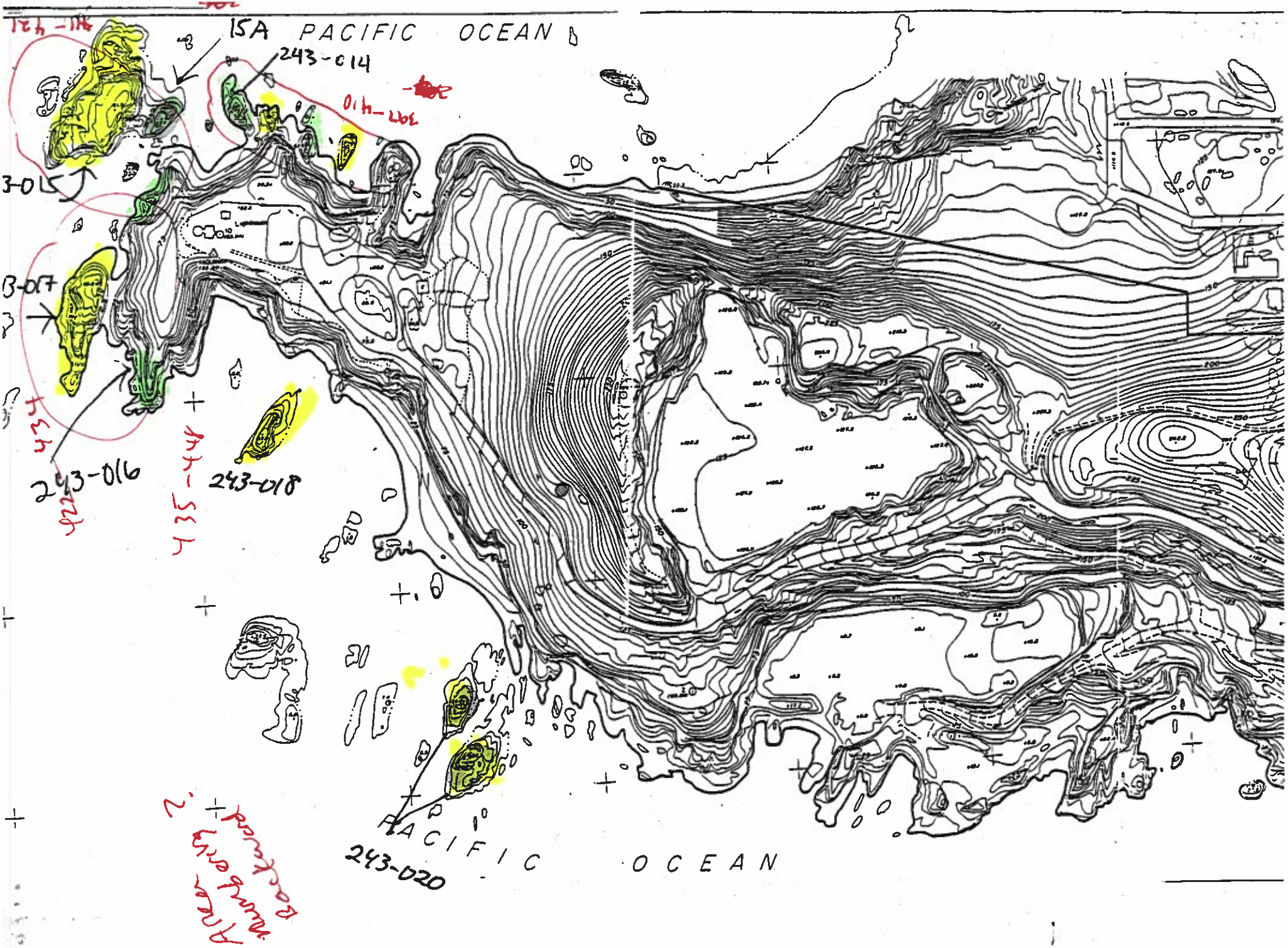
ISA PACIFIC OCEAN
243-014
243-015
243-016
243-017
243-018
243-020
PACIFIC OCEAN

NEWPORT SOUTH QUADRANGLE
OREGON—LINCOLN CO.
7.5 MINUTE SERIES (TOPOGRAPHIC)

UNITED STATE
DEPARTMENT OF THE
GEOLOGICAL SUR

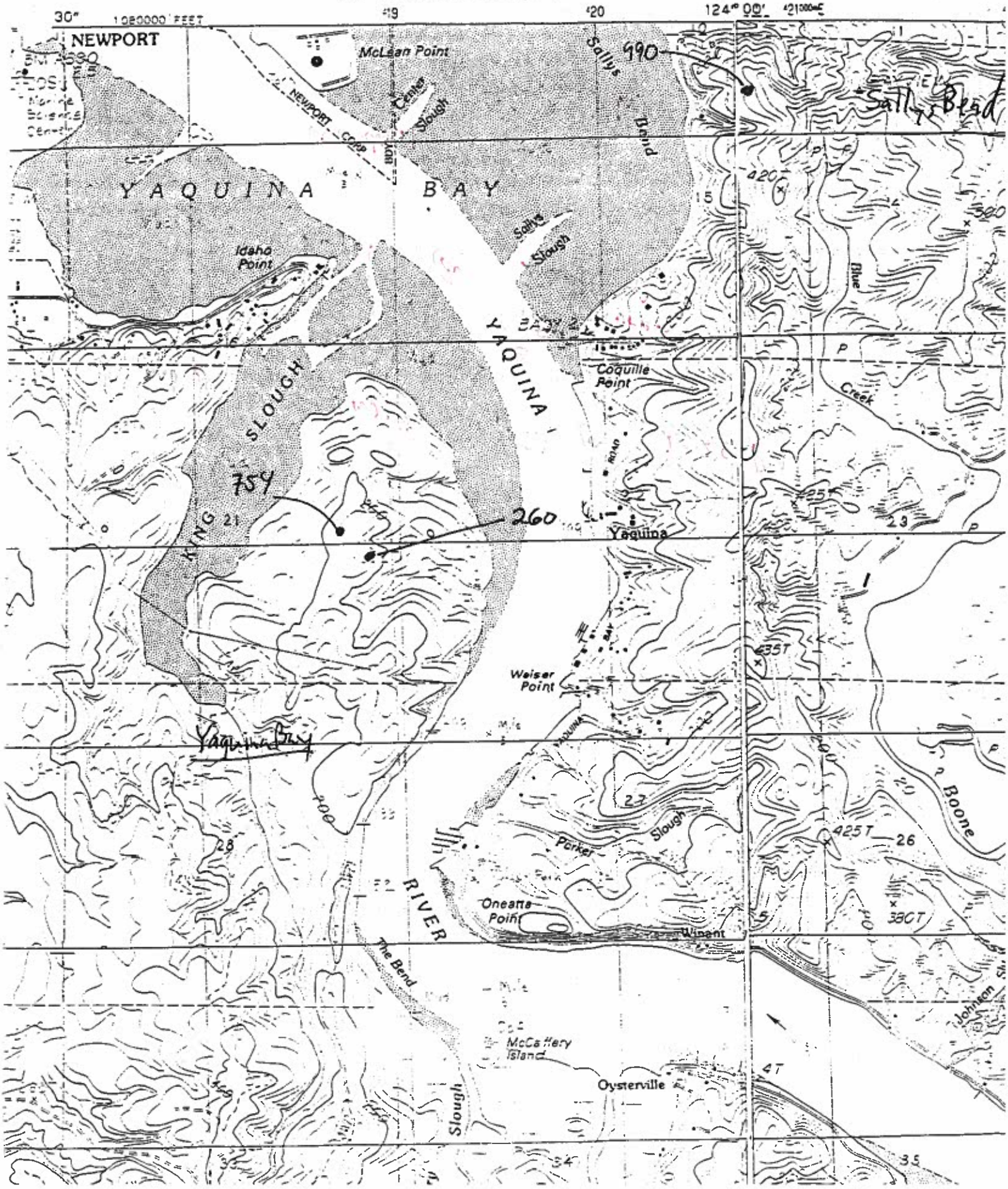

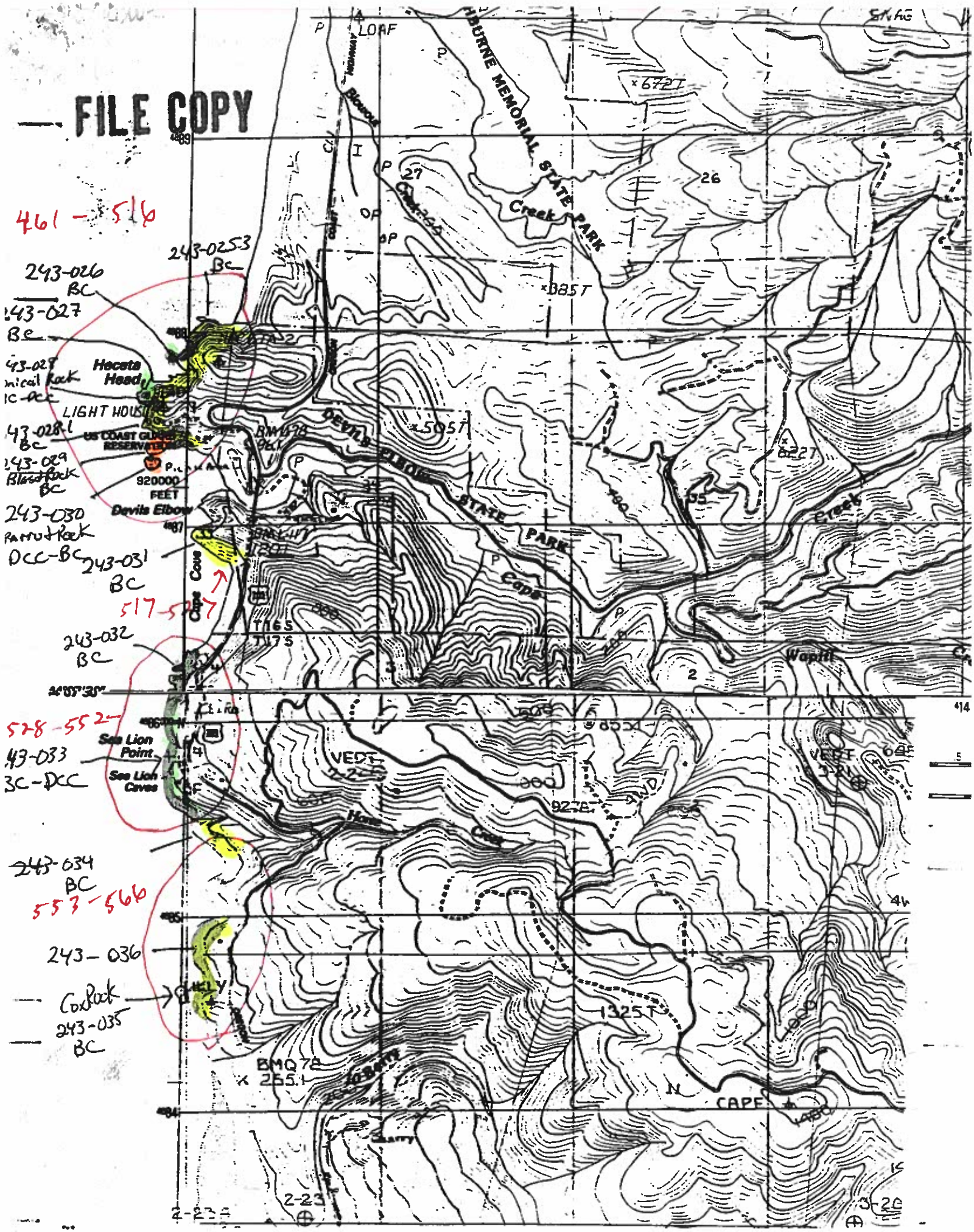
FILE COPY
461 - 516
243-025.3 BC
243-026 BC
243-027 BC
243-028 Conical Rock BC-DCC
Heceta Head
LIGHT HOUSE
US COAST GUARD RESERVATION
243-028.1 BC
243-029 Blast Rock BC
920000 FEET
Devils Elbow
243-030 Parrot Rock DCC-BC
243-031 BC
517-527
243-032 BC
528-552
243-033 BC-DCC
Sea Lion Point
Sea Lion Caves
243-034 BC
553-566
243-036
Cox Rock
243-035 BC
LOAF
HBURNE MEMORIAL STATE PARK
Creek
DEVILS ELBOW STATE PARK
Cape Cove
Cape
Wapiti
T16S
T17S
VEDT
Horse Creek
CAPE
BMQ78
2-23
3-20