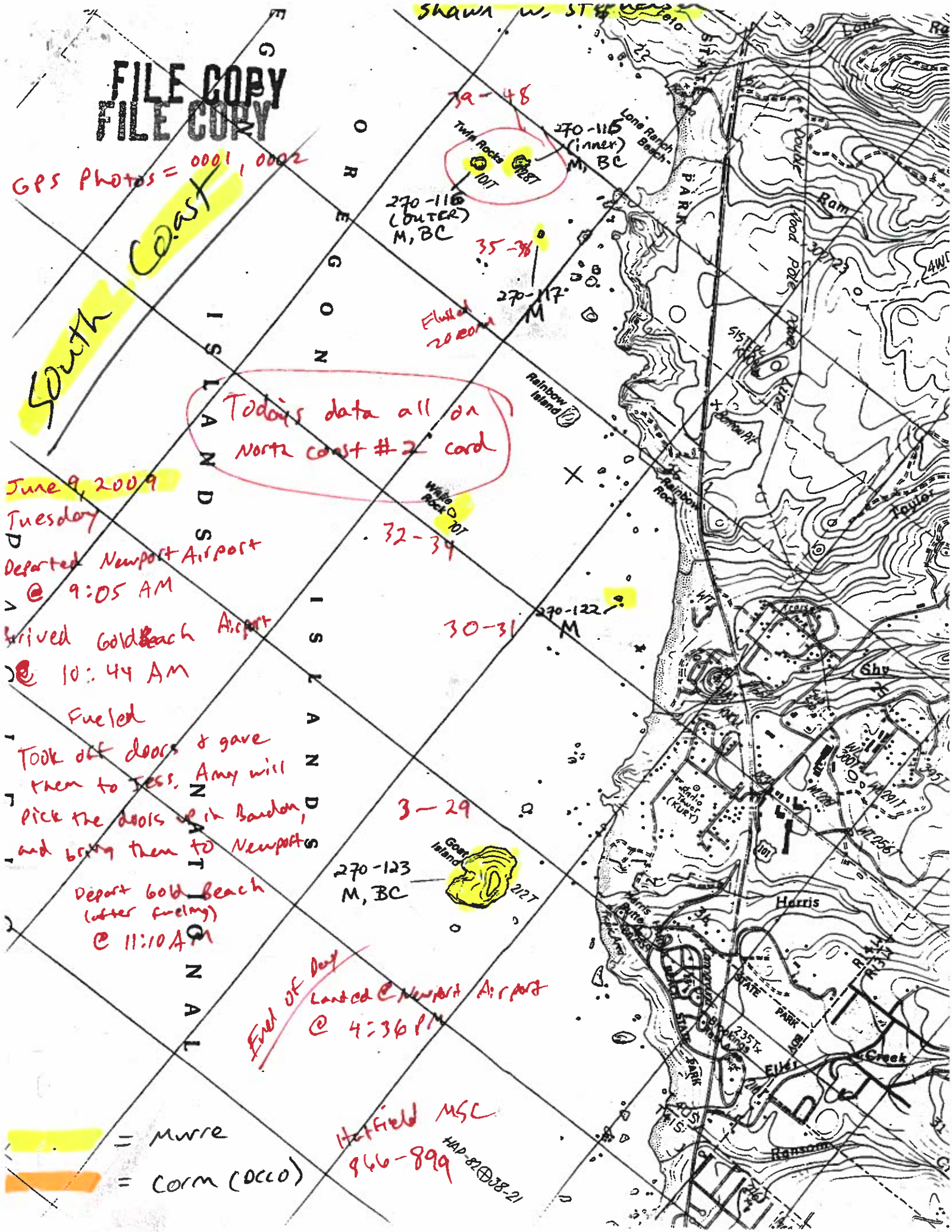

Shawn W. Stephens
FILE COPY
FILE COPY
GPS Photos = 0001, 0002
South Coast
39-48
Twin Rocks
101T
128T
270-115 (inner) M, BC
270-116 (OUTER) M, BC
35-38
270-117 M
Flushed 20 corm
Lone Ranch Beach
Rainbow Island
Todays data all on North coast #2 card
Wake Rock
70T
32-34
270-122 M
30-31
3-29
Goat Island
212T
270-123 M, BC
Rainbow Rock
Ram
Toylor
Shy
Harris
Eller
Creek
Ransom
Radio Tower (KURY)
OREGON
ISLANDS
NATIONAL
= Murre
= Corm (OCCO)
Hatfield MSC
866-899
HAP-82 38-21

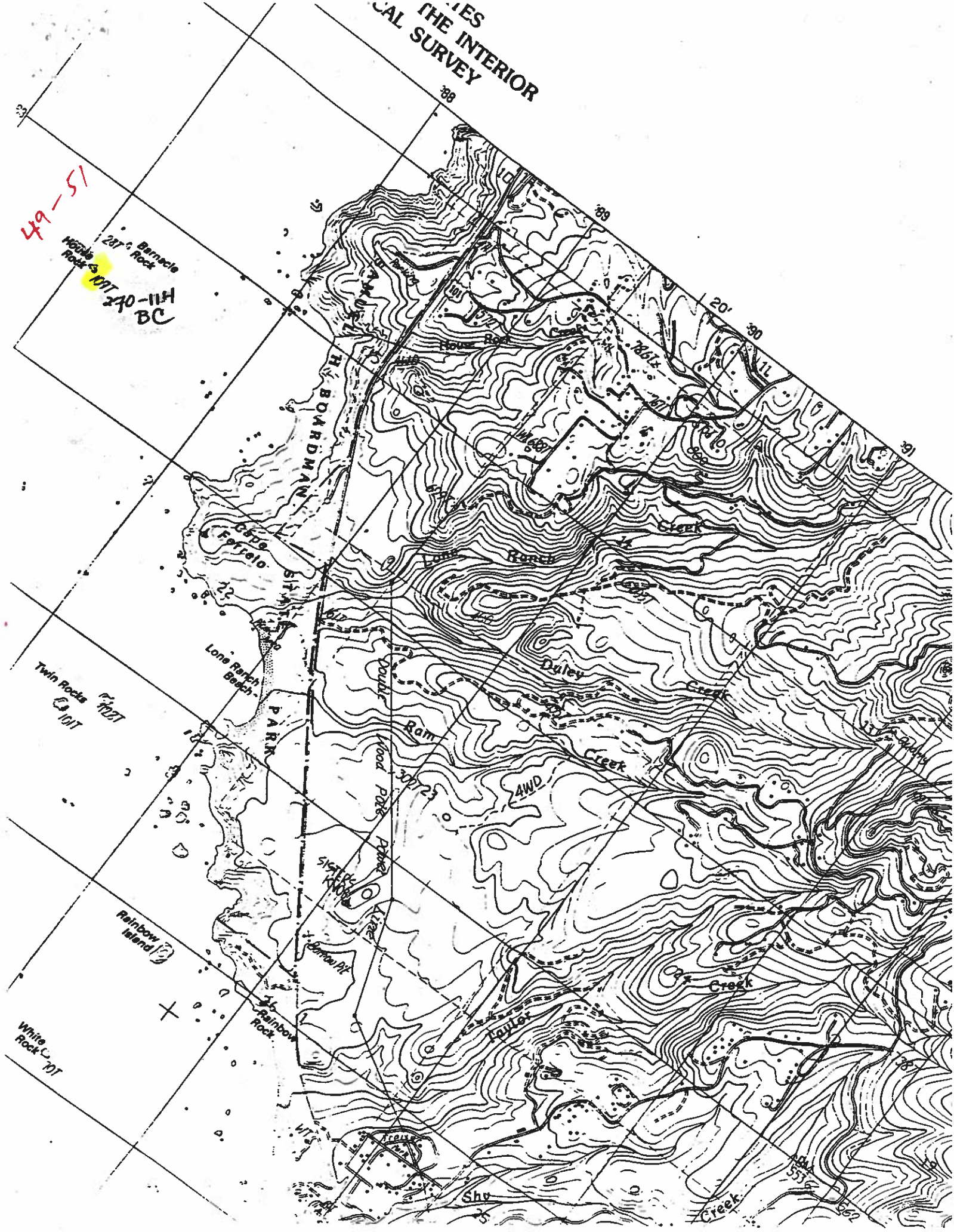

THE INTERIOR
CAL SURVEY
49-51
270-11H
BC
House Rock
Barnacle Rock
House Rock Creek
Cape Ferrelo
Lone Ranch
Creek
Duley
Creek
Ram
Creek
Lone Ranch Beach
Twin Rocks
Double Wood Pole Power Line
4WD
Rainbow Island
Rainbow Rock
White Rock
Taylor
Creek
Shy
Creek

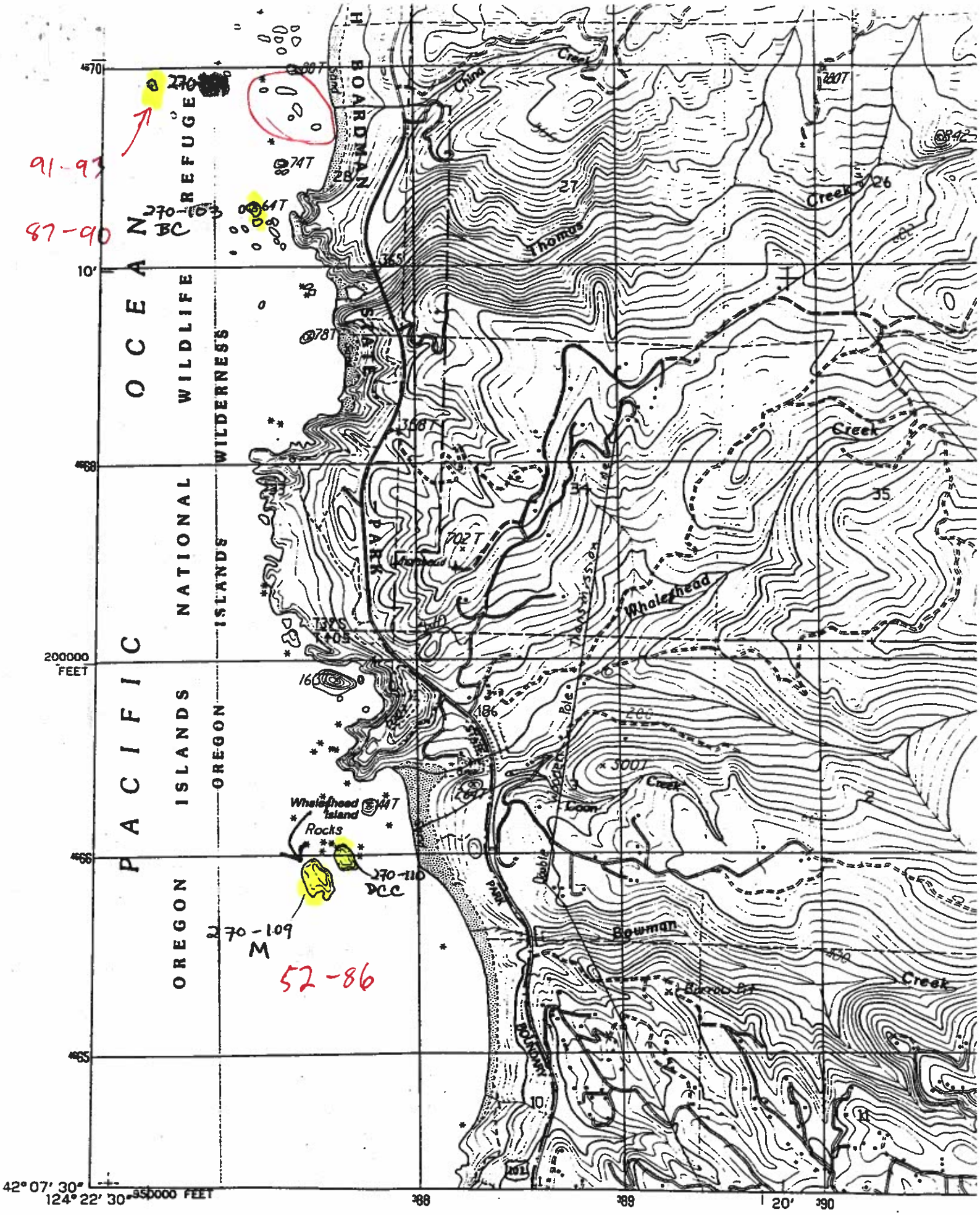

PRODUCED BY THE UNITED STATES GEOLOGICAL SURVEY
CONTROL BY ..... USGS, NOS/NOAA
COMPILED FROM AERIAL PHOTOGRAPHS TAKEN ..... 1980 AND 1982

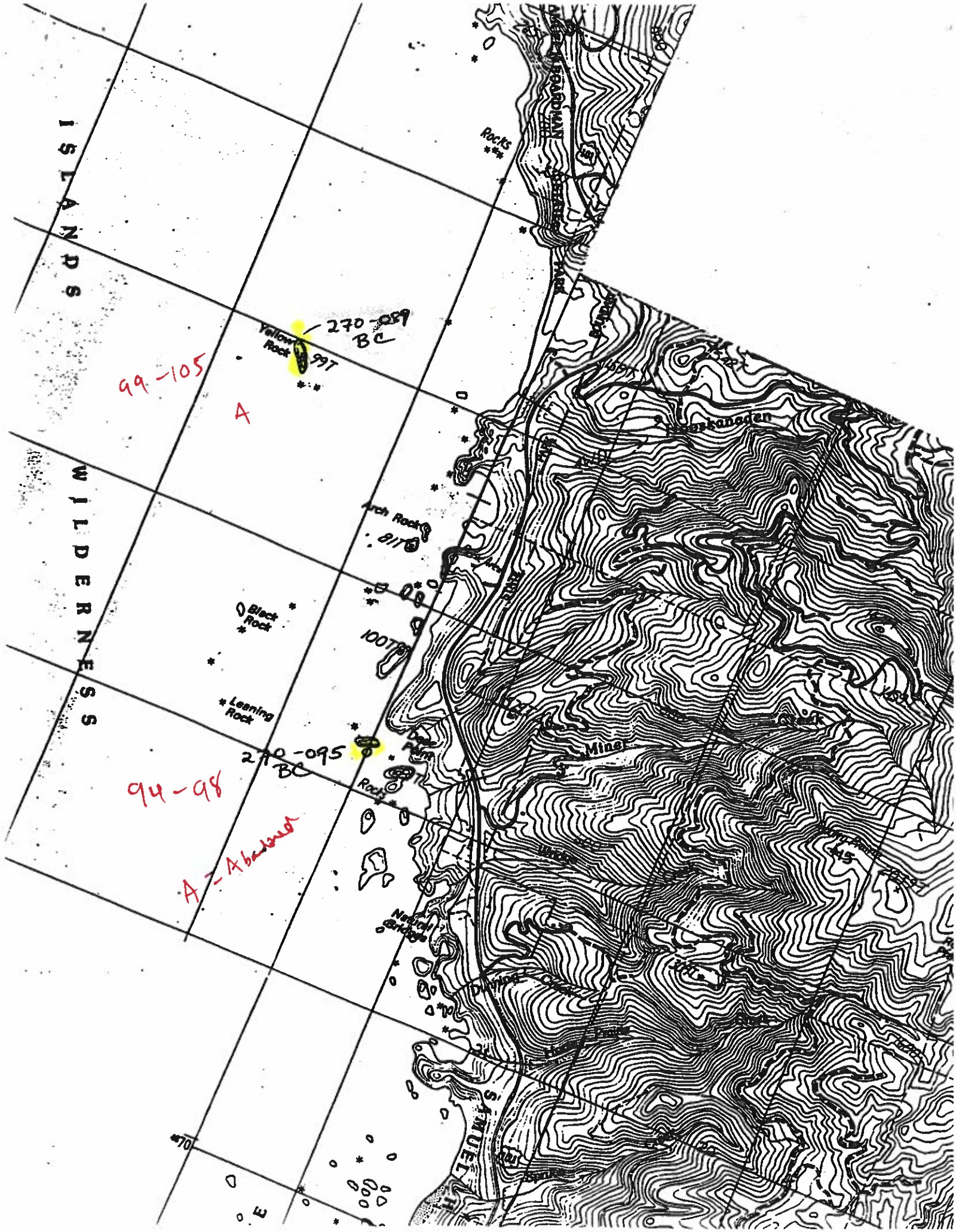
ISLANDS
WILDERNESS
Rocks
Yellow Rock
997
270-089
BC
99-105
A
Arch Rock
817
Black Rock
1007
Leaning Rock
270-095
BC
94-98
A - Abandoned
Rocks
Natural Bridge
Miner
Hooskanaden
SAMUEL
70

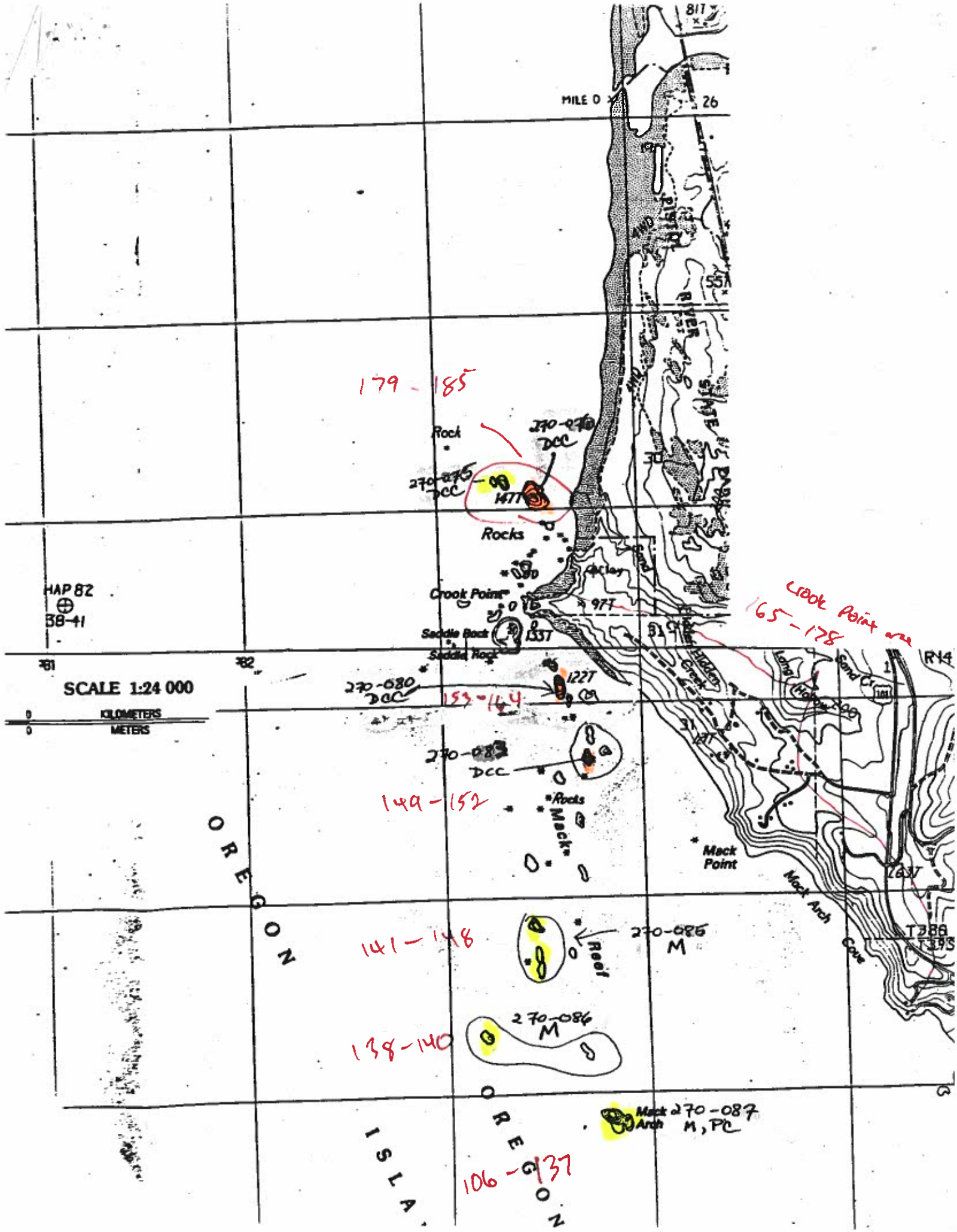

MILE 0
26
RIVER
179 - 185
Rock
270-070
DCC
270-075
DCC
147T
Rocks
Crook Point
Saddle Rock
133T
97T
Crook Point area
165 - 178
HAP 82
38-41
SCALE 1:24 000
KILOMETERS
METERS
270-080
DCC
153 - 164
122T
270-083
DCC
149 - 152
Rocks
Mack
Mack Point
Mack Arch
Cove
OREGON
141 - 148
270-085
M
Reef
270-086
M
138 - 140
Mack Arch
270-087
M, PC
106 - 137
ISLA
OREGON

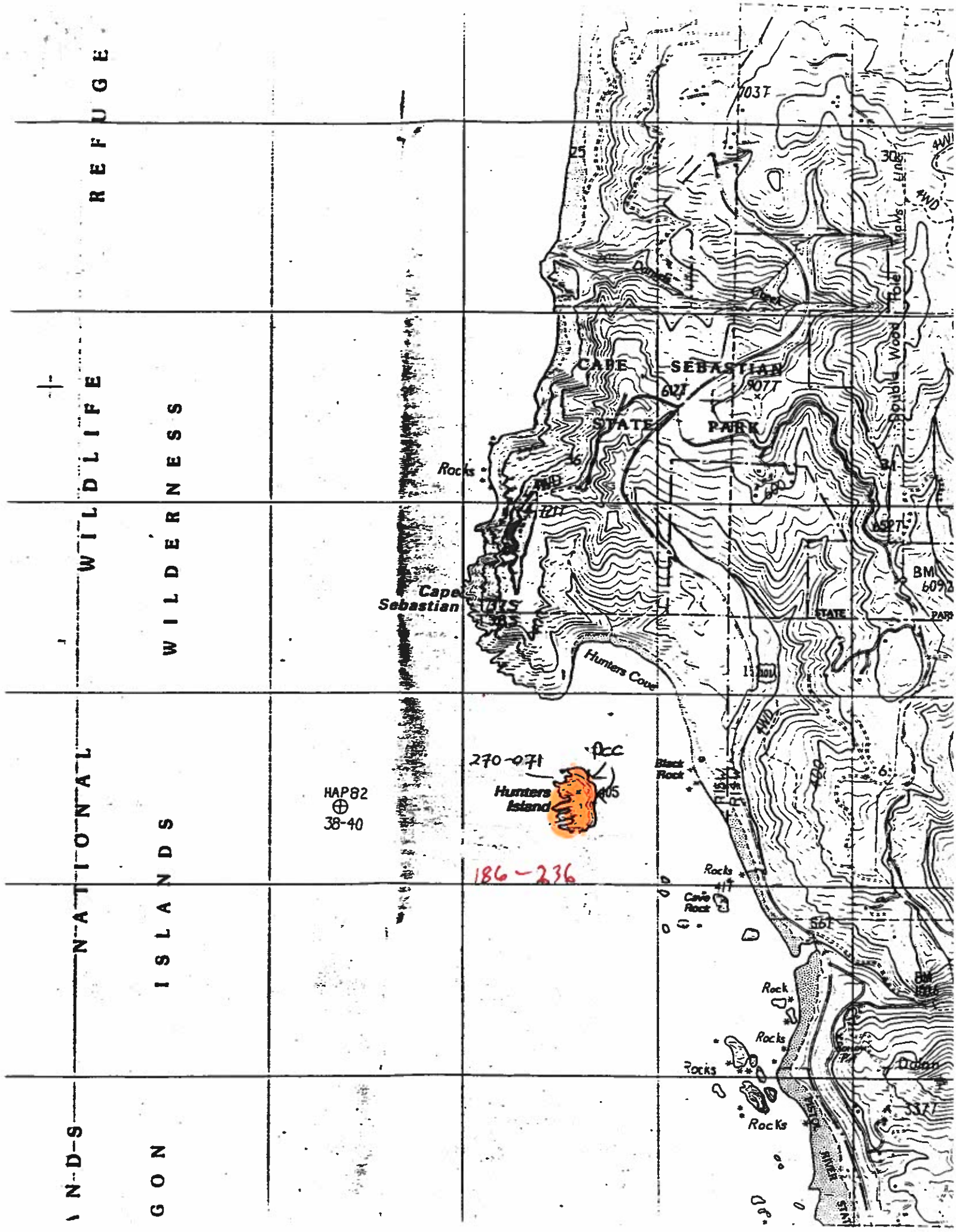

REFUGE
WILDLIFE
WILDERNESS
NATIONAL
ISLANDS
GON
CAPE SEBASTIAN
STATE PARK
Rocks
Cape Sebastian
Hunters Cove
Hunters Island
270-071
Pcc
HAP82
38-40
186-236
Black Rock
Rocks
Cave Rock
Rock
Rocks
Rocks
Rocks
Dalton
BM
STATE

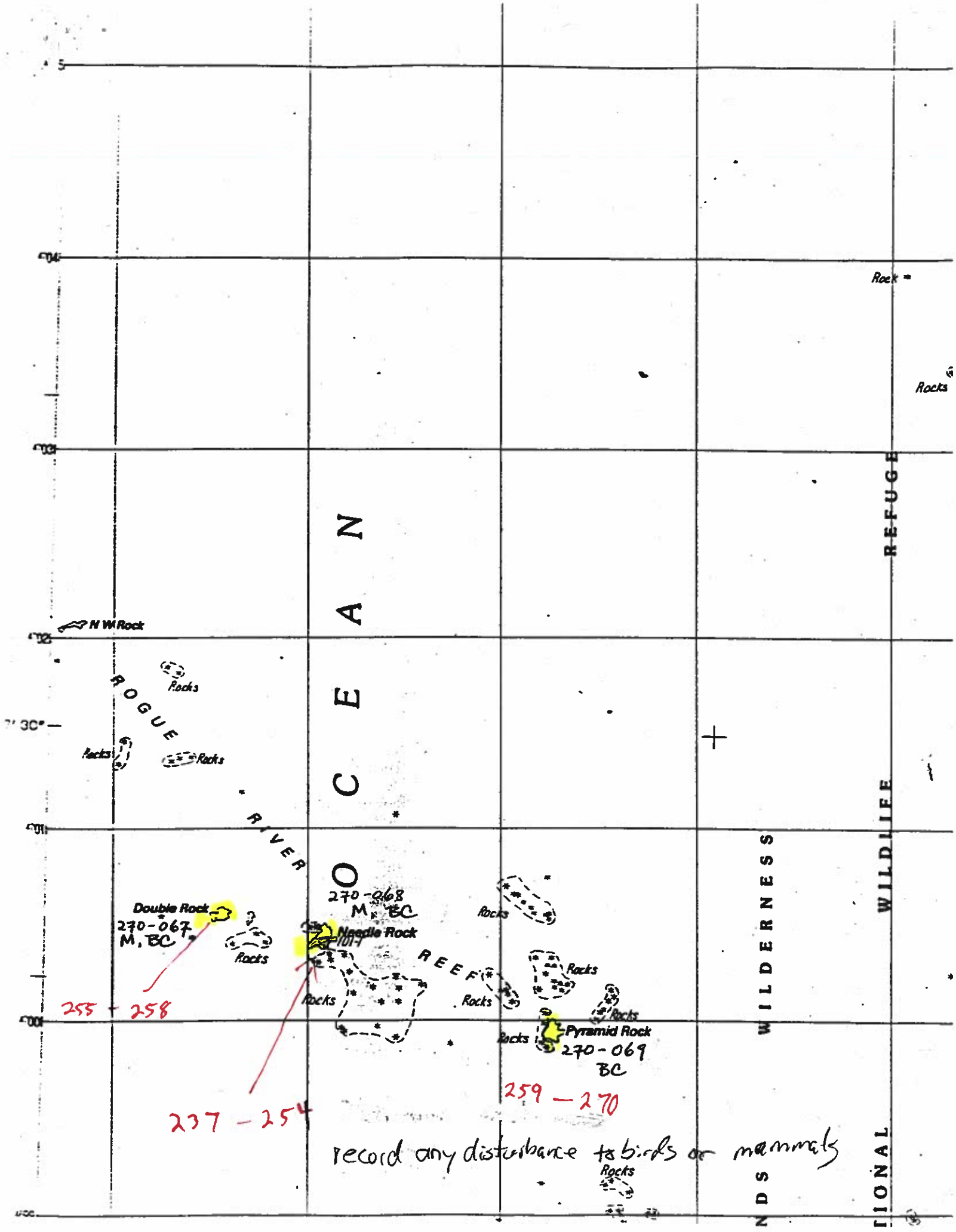
Rock
Rocks
N W Rock
Rocks
ROGUE
Rocks
Rocks
RIVER
OCEAN
REFUGE
WILDLIFE
WILDERNESS
Double Rock
270-067
M, BC
Rocks
270-068
M, BC
Needle Rock
Rocks
REEF
Rocks
Rocks
Rocks
Rocks
Pyramid Rock
270-069
BC
255 - 258
237 - 254
259 - 270
record any disturbance to birds or mammals
Rocks

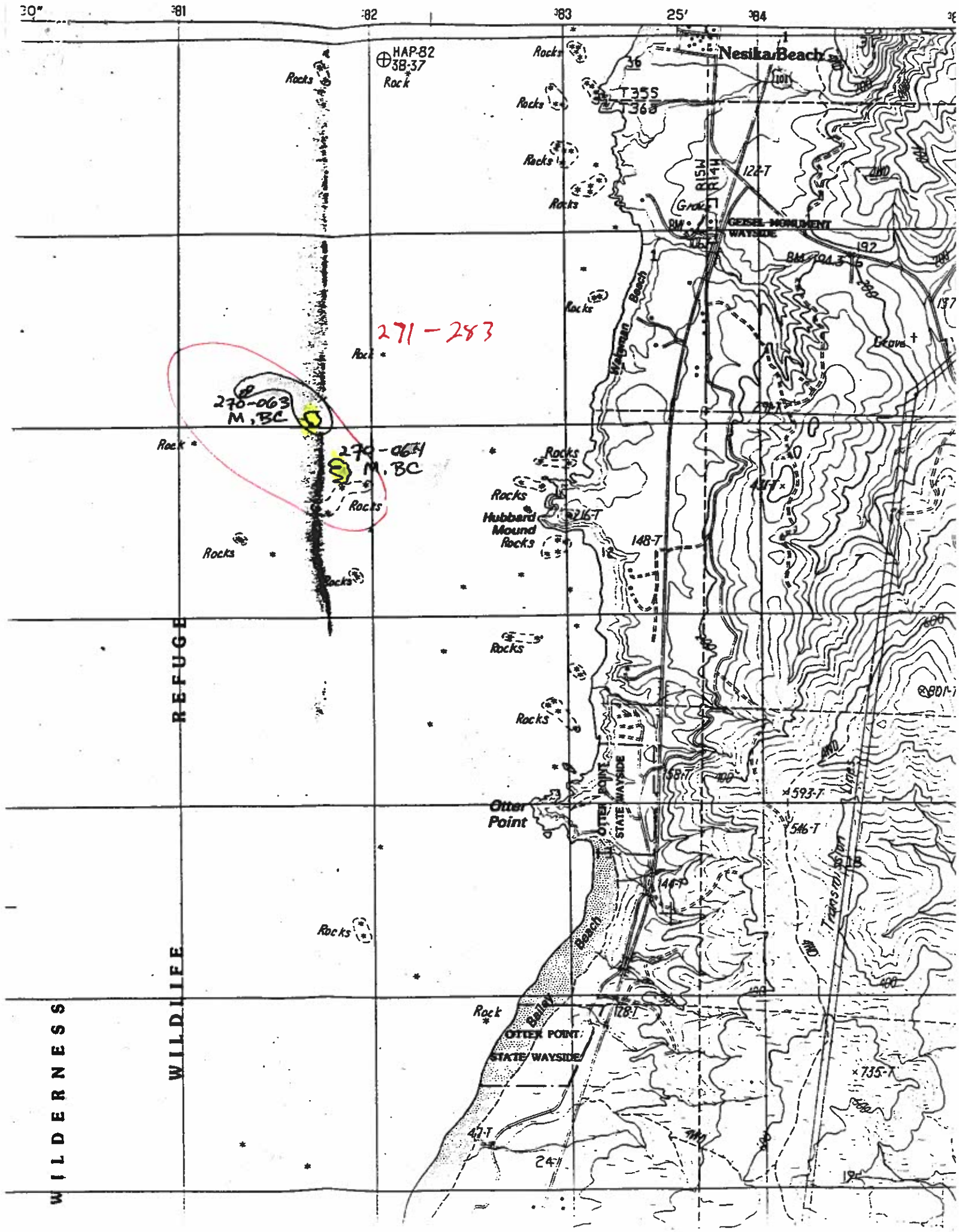

30"
81
82
83
25'
84
HAP-82
38-37
Rock
Rocks
Nesika Beach
T35S
T36S
R15W
R14W
122-T
GEISEL MONUMENT
WAYSIDE
Grove
Wakeman Beach
271 - 283
270-063
M, BC
270-064
M, BC
Hubbard
Mound
216-T
148-T
Otter
Point
OTTER POINT
STATE WAYSIDE
593-T
546-T
Transmission Lines
Bailey Beach
128-T
OTTER POINT
STATE WAYSIDE
735-T
47-T
24-T
WILDLIFE REFUGE
WILDERNESS

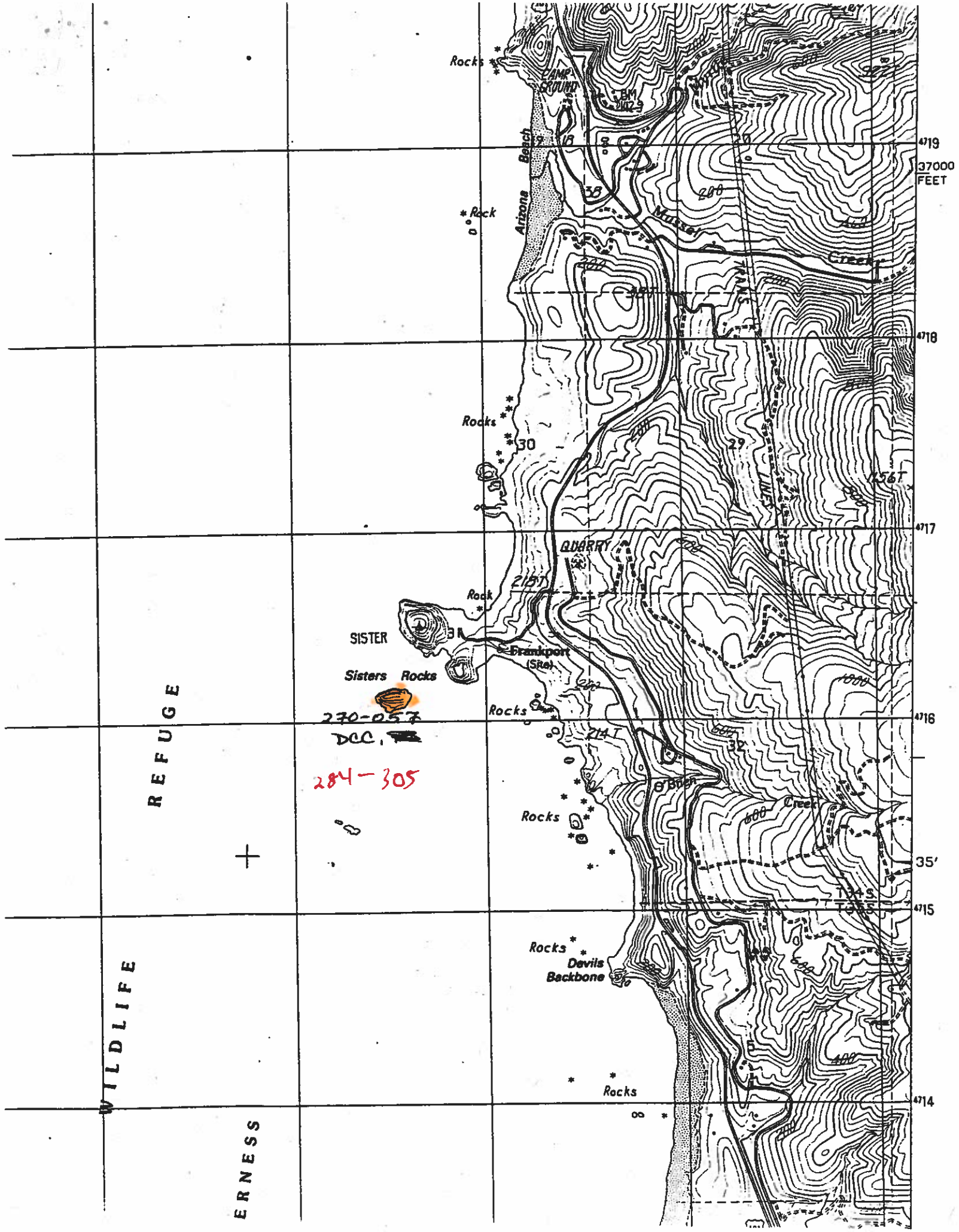

Rocks
CAMP GROUND
BM 102.9
Arizona Beach
Rock
Mussel Creek
TRANS LINES
Rocks
30
29
QUARRY
Rock
SISTER
Frankport (Site)
Sisters Rocks
270-057
DCC,
284-305
Rocks
214 T
32
O'Brien Creek
Rocks
Rocks
Devils Backbone
Rocks
WILDLIFE REFUGE
ERNESS
4719
37000 FEET
4718
4717
4716
35'
4715
4714

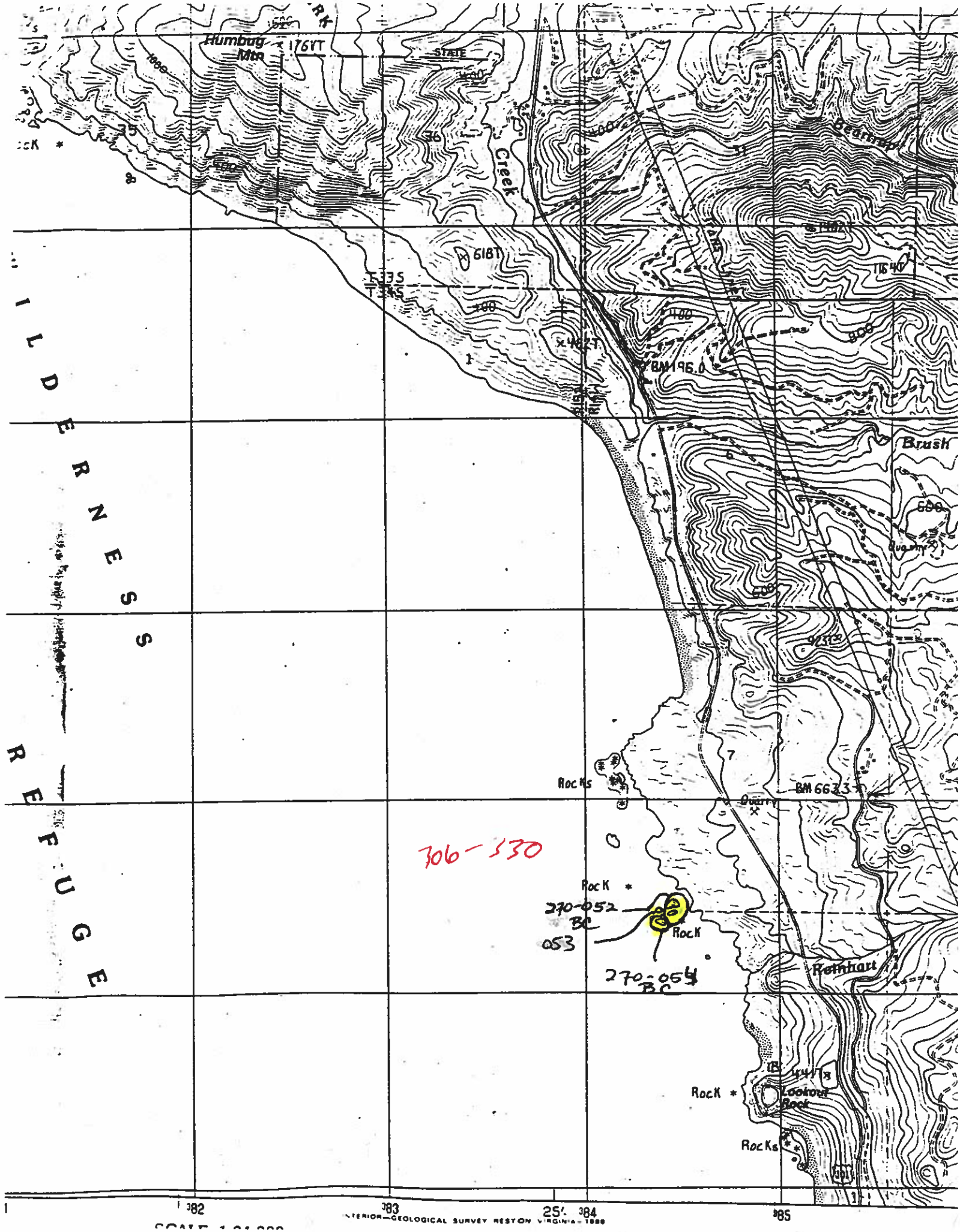

Humbug Mtn
176VT
STATE
Creek
Beartrap
618T
T33S
T34S
482T
BM196.0
Brush
Quarry
Rocks
BM663.3
306-330
Rock
270-052
BC
053
Rock
270-054
BC
Reinhart
Rock
Lookout Rock
Rocks
ILDERNESS
REFUGE
382
383
384
385
INTERIOR—GEOLOGICAL SURVEY RESTON VIRGINIA—1988

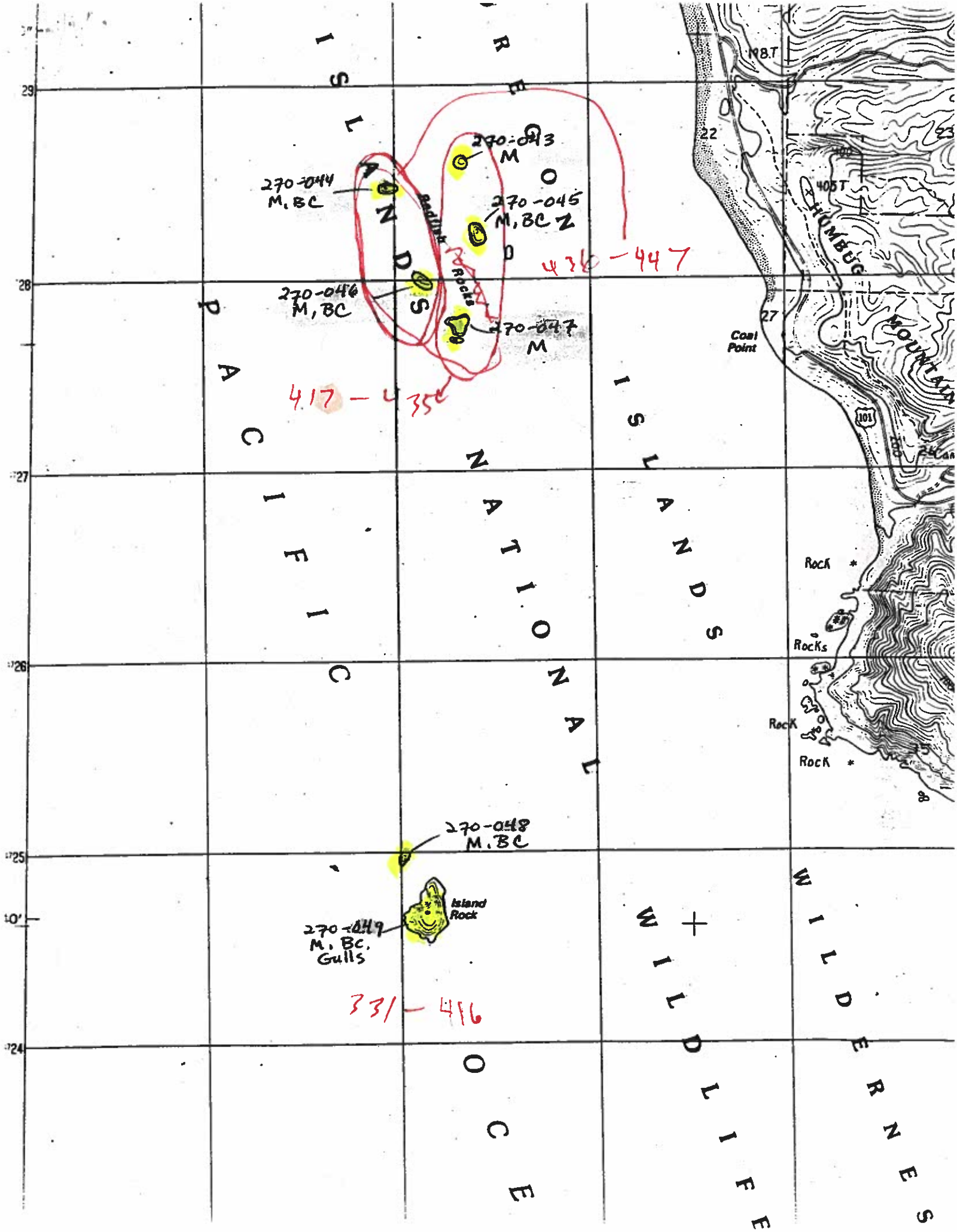
PACIFIC OCEAN
ISLANDS NATIONAL WILDLIFE REFUGE
Redline Rocks
270-043 M
270-044 M, BC
270-045 M, BC
270-046 M, BC
270-047 M
270-048 M, BC
270-049 M, BC, Gulls
Island Rock
436 - 447
417 - 435
331 - 416
Coal Point
HUMBUG MOUNTAIN
Rock
Rocks
Rock
Rock
198T
405T
101

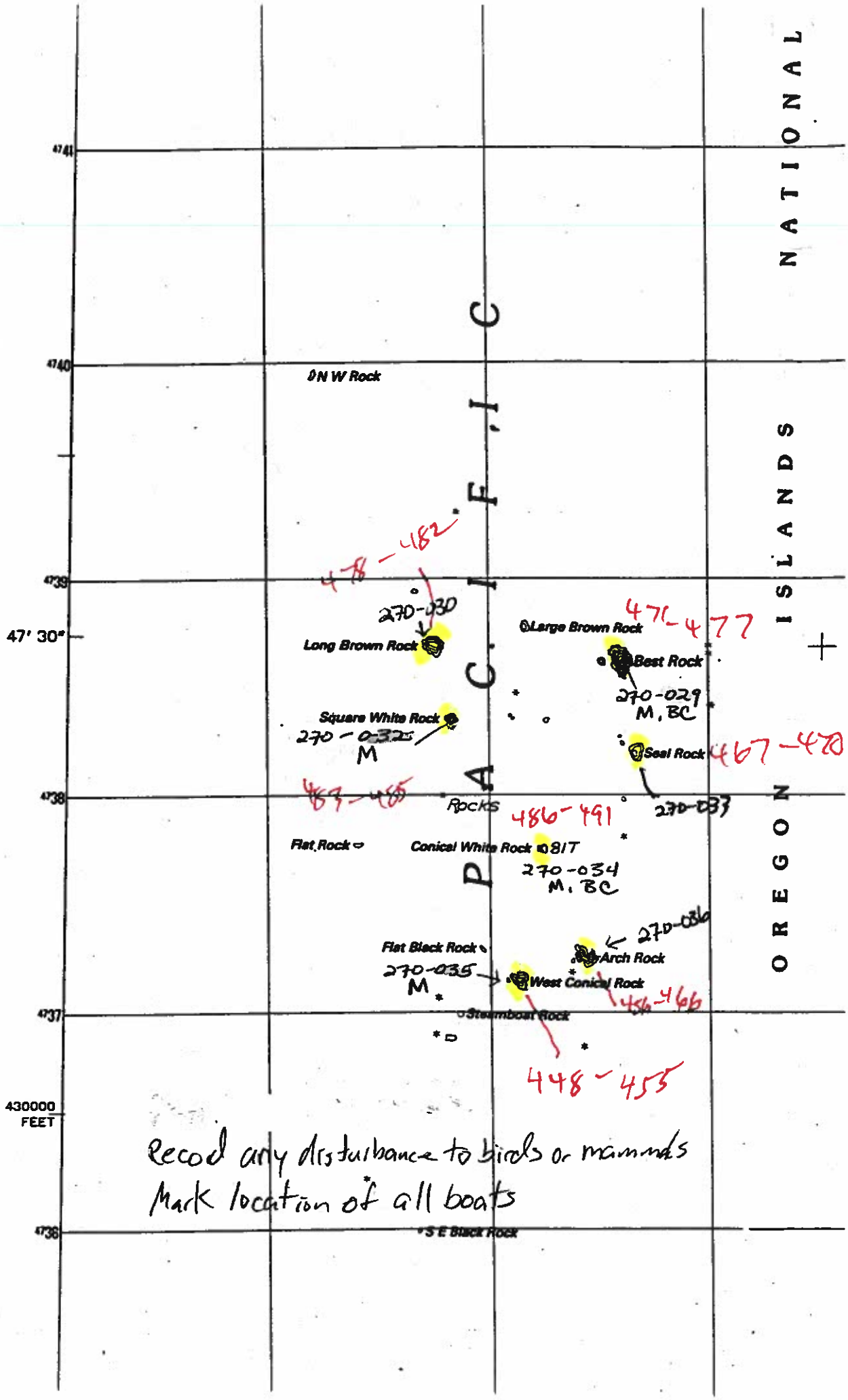

Record any disturbance to birds or mammals
Mark location of all boats

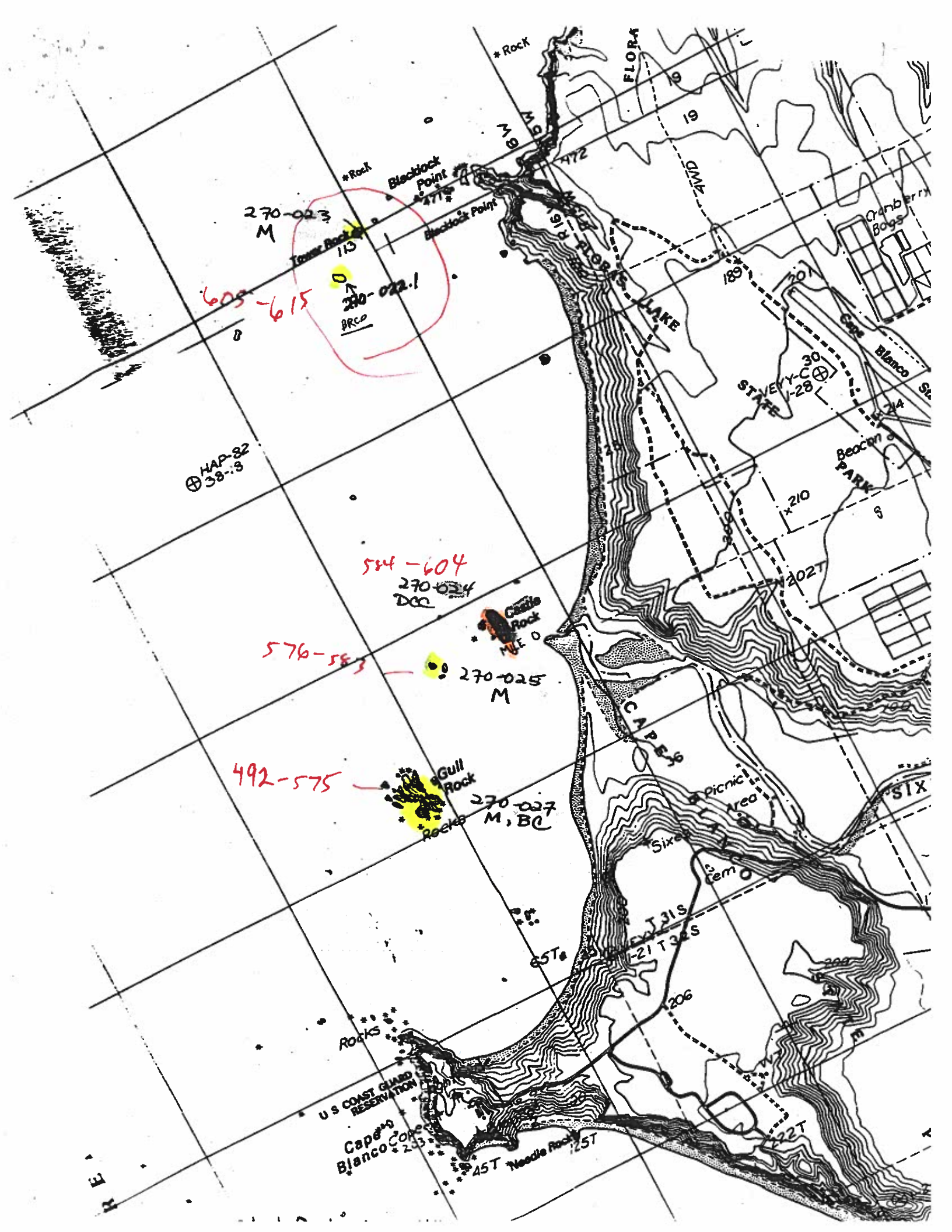

Rock
Blacklock Point
Blacklock Point
Tower Rock
270-023
M
113
605-615
270-022.1
BRCO
HAP-82
38-18
584-604
270-024
DCC
Castle Rock
576-583
270-025
M
492-575
Gull Rock
270-027
M, BC
Rocks
Rocks
U S COAST GUARD RESERVATION
Cape Blanco
Needle Rock
45T
125T
222T
206
65T
T 31 S
T 32 S
Picnic Area
Sixes
Cem
CAPE BLANCO
FLORA
FLORAS LAKE
STATE PARK
Cape Blanco
Beacon
Cranberry Bogs
202T
210
189
472

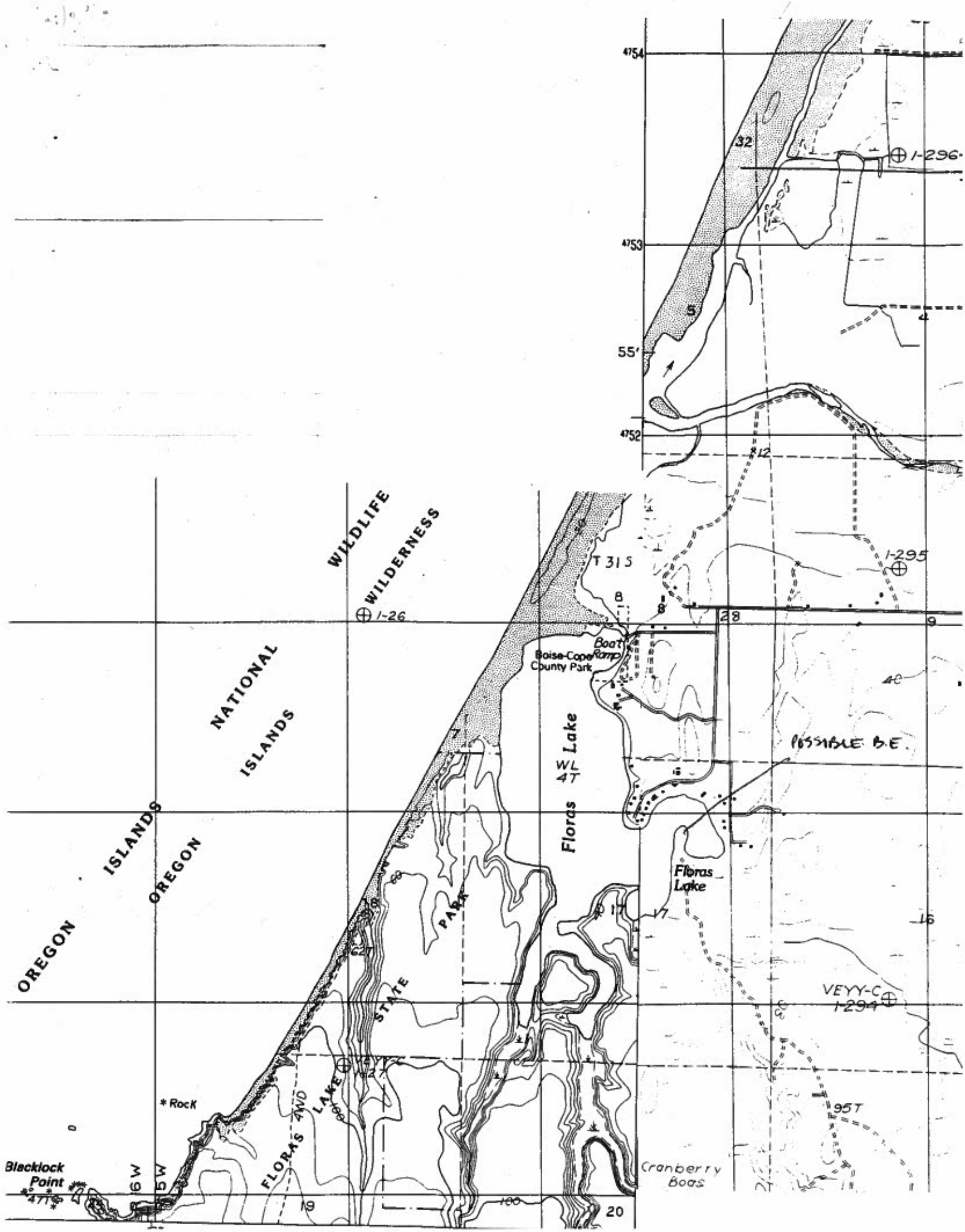

4754
4753
4752
32
5
55'
1-296
12
1-295
T 31 S
8
28
9
1-26
Boat Ramp
Boise-Cape County Park
40
WILDLIFE
WILDERNESS
NATIONAL
ISLANDS
OREGON
ISLANDS
OREGON
Floras Lake
WL 4T
POSSIBLE B.E.
Floras Lake
17
16
PARK
STATE
FLORAS LAKE
VEYY-C
1-294
95T
* Rock
Blacklock Point
6W
5W
19
20
Cranberry Boas

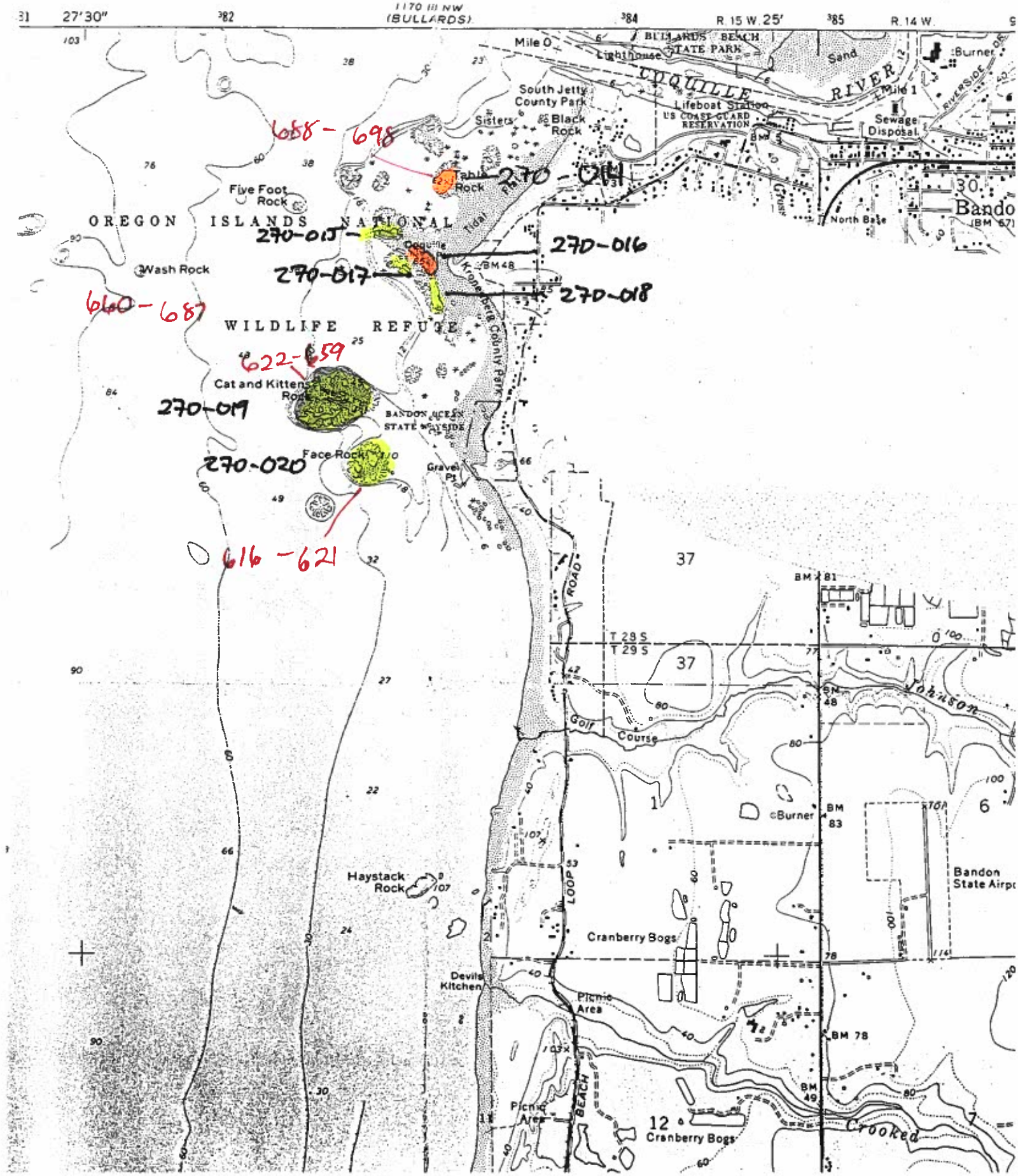
27'30"
1170 III NW
(BULLARDS)
R. 15 W. 25'
R. 14 W.
BULLARDS BEACH
STATE PARK
Mile 0
Lighthouse
Sand
Burner
COQUILLE
RIVER
Mile 1
South Jetty
County Park
Sisters
Black
Rock
Lifeboat Station
U.S. COAST GUARD
RESERVATION
Sewage
Disposal
688 - 698
Table
Rock
270 - 014
Five Foot
Rock
OREGON ISLANDS NATIONAL
270-015
Coquille
Pt
270-016
Wash Rock
270-017
BM 48
270-018
660 - 687
WILDLIFE REFUGE
Kronenberg County Park
622 - 659
Cat and Kittens
Rock
270-019
BANDON OCEAN
STATE WAYSIDE
Face Rock
270-020
Gravel
Pit
616 - 621
North Bale
Bando
(BM 67)
37
ROAD
BM 81
T 29 S
T 29 S
37
Johnson
Golf
Course
1
Burner
BM
83
6
Bandon
State Airp
Haystack
Rock
LOOP
Cranberry Bogs
Devils
Kitchen
Picnic
Area
BM 78
BEACH
Picnic
Area
12
Cranberry Bogs
Crooked

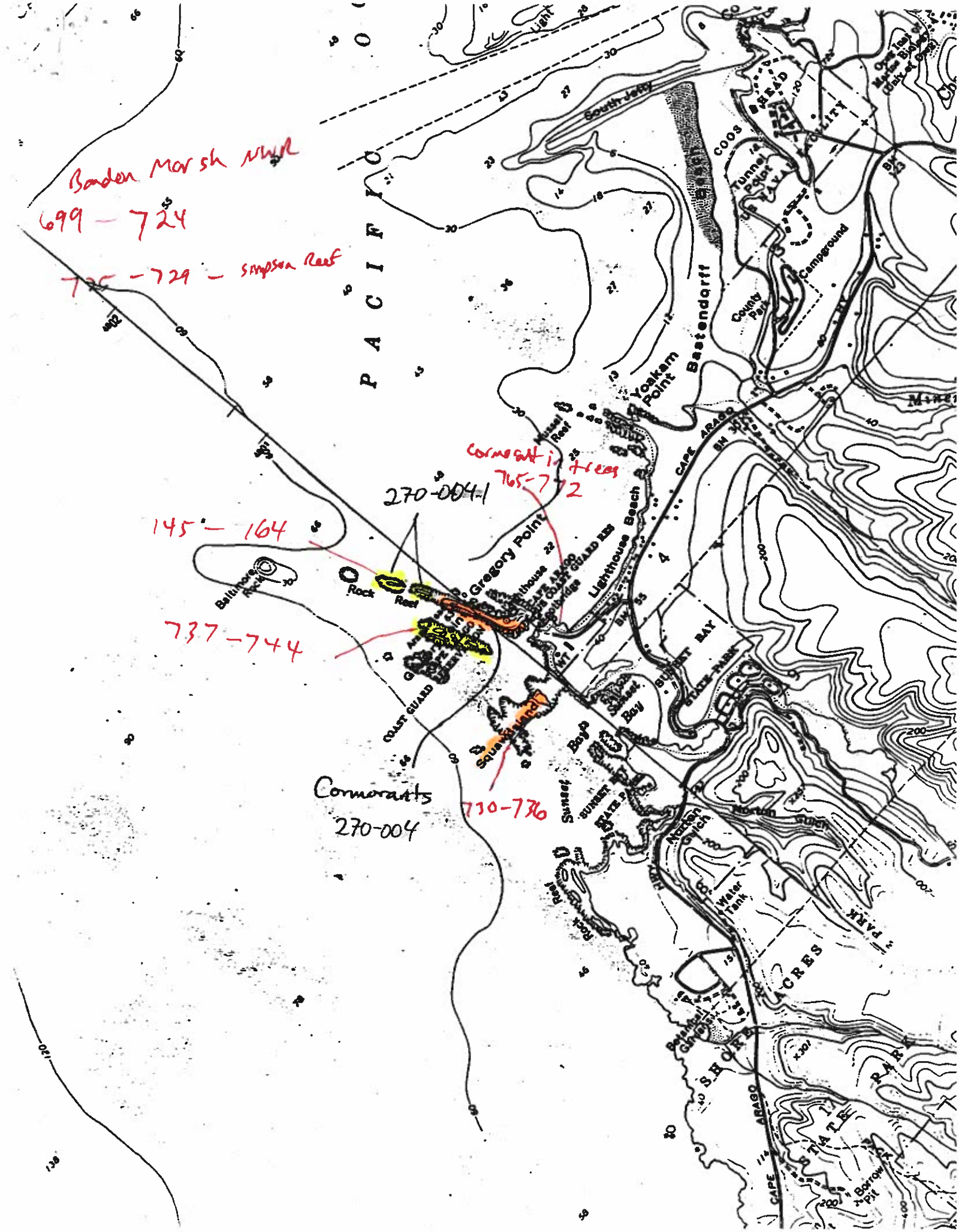

Bandon Marsh NWR
699 – 724
725 – 729 – Simpson Reef
PACIFIC
South Jetty
COOS
Tunnel Point
Campground
County Park
Bastendorff
Yoakam Point
Mussel Reef
Cormorant in trees
765-772
270-004-1
145 – 164
Gregory Point
Lighthouse Beach
Baltimore Rock
Rock Reef
737-744
COAST GUARD
Squawdaland
Cormorants
270-004
730-736
Sunset Bay
Norton Gulch
Water Tank
Rock Reef
SHORE ACRES
STATE PARK
CAPE ARAGO
Borrow Pit

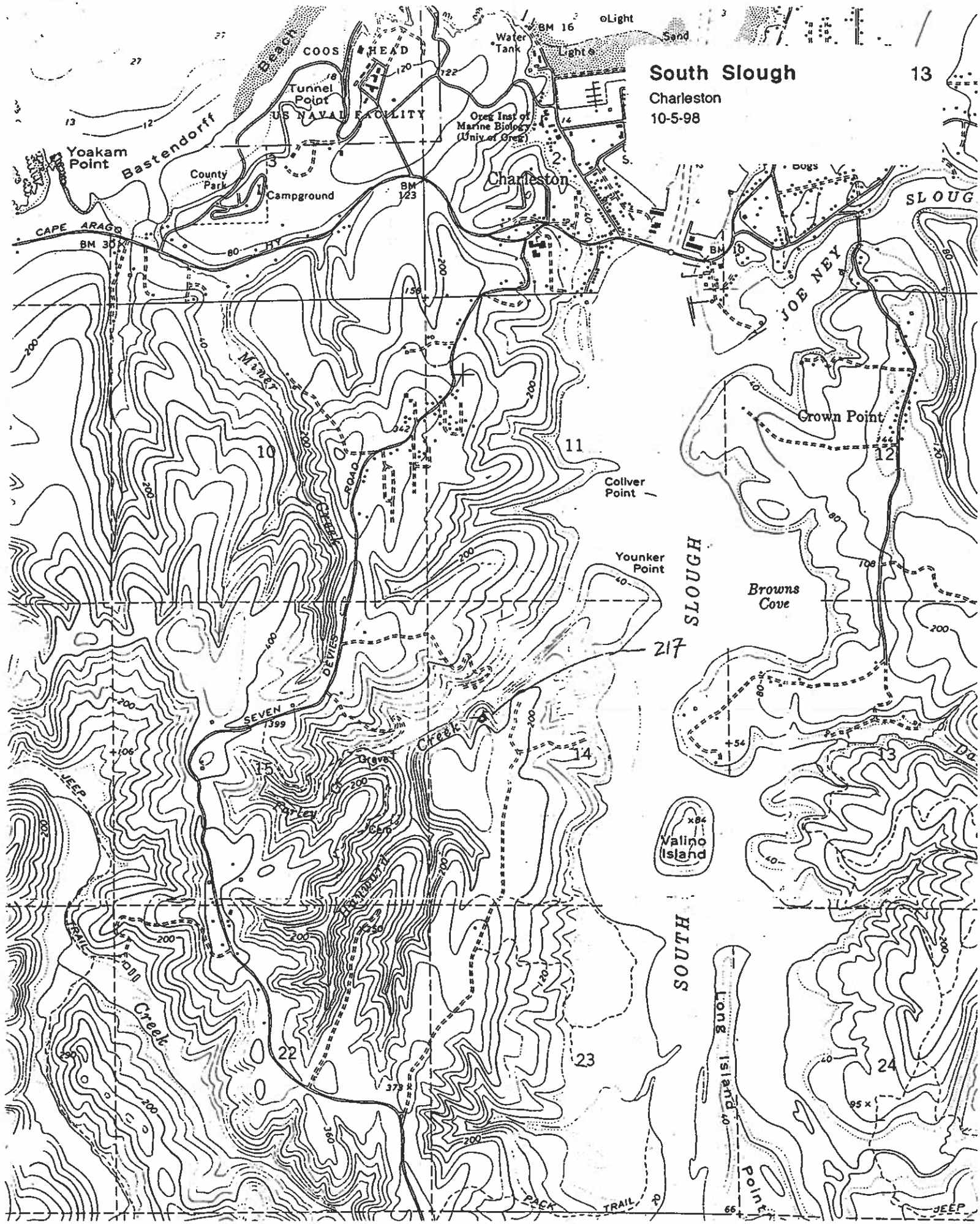
South Slough
13
Charleston
10-5-98
COOS HEAD
Tunnel Point
US NAVAL FACILITY
Oreg Inst of Marine Biology (Univ of Oreg)
Water Tank
BM 16
Light
Sand
Yoakam Point
Bastendorff Beach
County Park
Campground
BM 123
Charleston
CAPE ARAGO HY
BM 30
BM 10
JOE NEY
SLOUG
Miner Creek
ROAD
Crown Point
Collver Point
Younker Point
Browns Cove
SLOUGH
217
DEVILS
SEVEN
Creek
Grave
Farley
Cem
Hanward
Valino Island
SOUTH
Long Island Point
JEEP
TRAIL
Creek
PACK TRAIL
JEEP
10
11
12
13
14
15
22
23
24

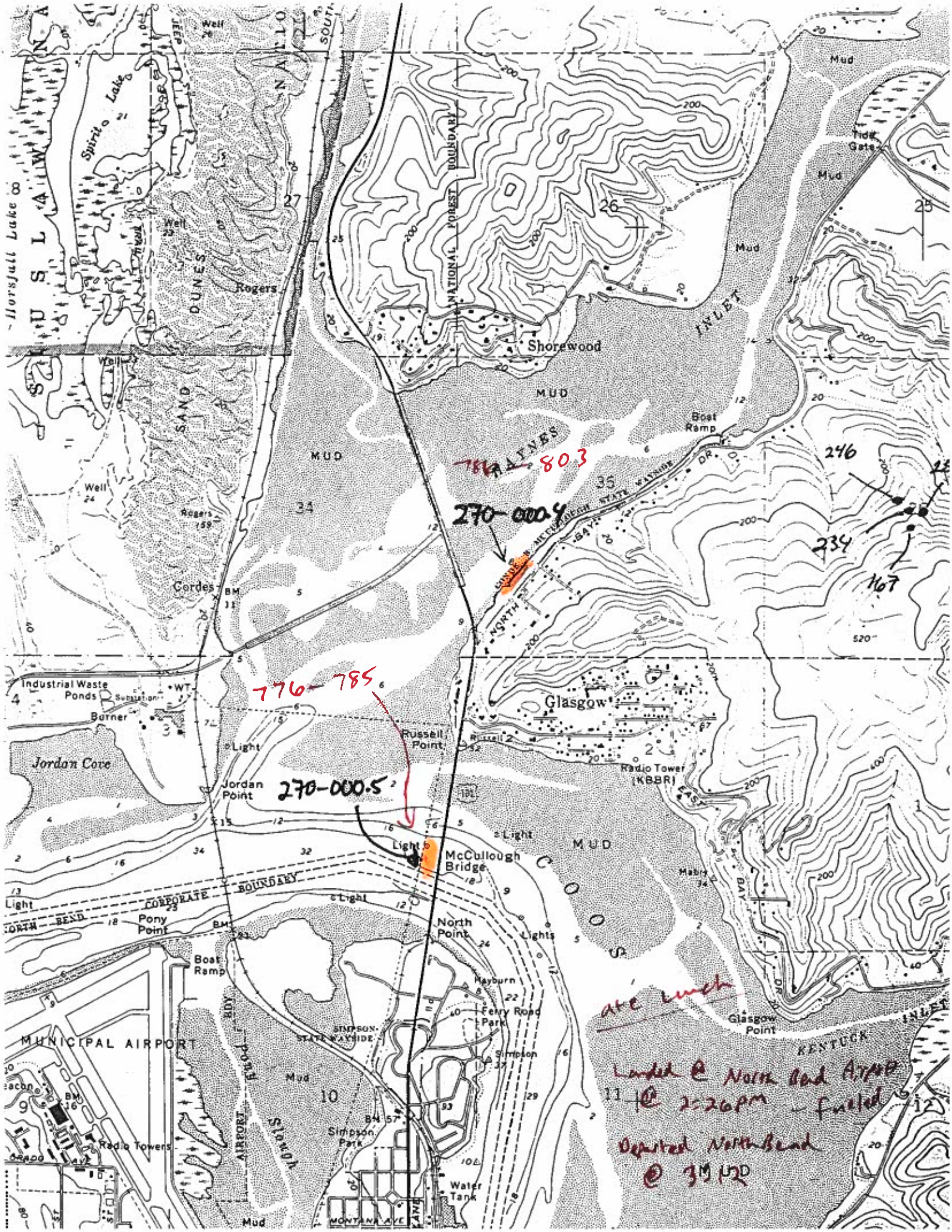

Horsfall Lake
Spirit Lake
Well
Rogers
DUNES
SAND
NATIONAL FOREST BOUNDARY
Shorewood
MUD
Boat Ramp
Tide Gate
Mud
INLET
HAYNES
803
270-000.4
CONDE B. McCULLOUGH STATE WAYSIDE
NORTH BAY DR.
Cordes
Industrial Waste Ponds
Burner
Jordan Cove
Jordan Point
776-785
270-000.5
Russell Point
Glasgow
Radio Tower (KBBR)
EAST BAY DR.
McCullough Bridge
Light
CORPORATE BOUNDARY
NORTH BEND
Pony Point
North Point
Lights
Boat Ramp
Hayburn
Ferry Road Park
Simpson
SIMPSON STATE WAYSIDE
MUNICIPAL AIRPORT
Mud
Slough
AIRPORT
Simpson Park
Radio Towers
Water Tank
MONTANA AVE
Glasgow Point
KENTUCK INLET
Mabry
ate Lunch
Landed @ North Bend Airport
@ 2:26pm - fueled
Departed North Bend
@ 3:12

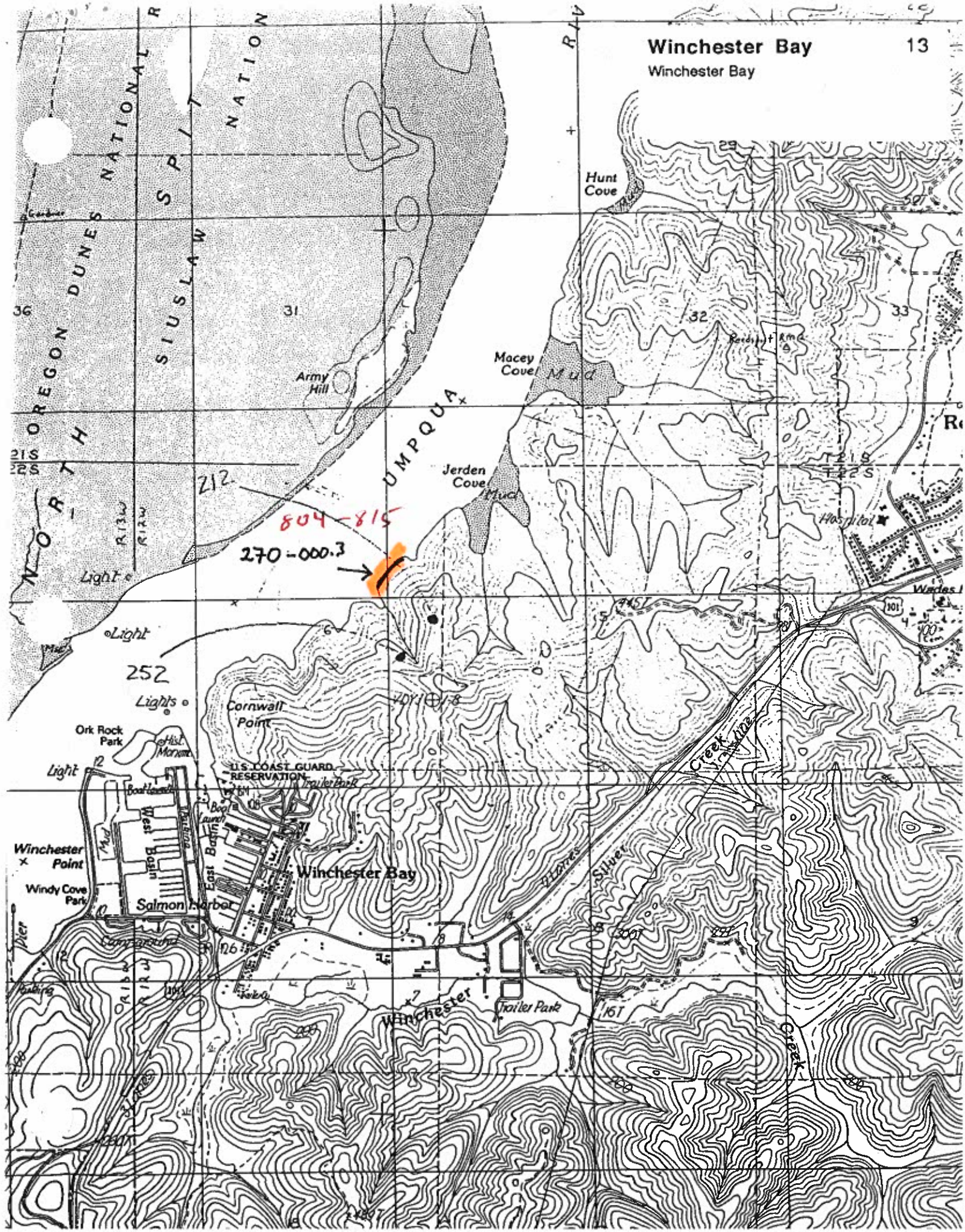
Winchester Bay
13
Winchester Bay
NORTH OREGON DUNES NATIONAL R
SIUSLAW SPIT NATION
Hunt Cove
Macey Cove
Mud
Army Hill
UMPQUA
Jerden Cove
Mud
212
804-815
270-000.3
Light
Light
252
Lights
Cornwall Point
Ork Rock Park
Hist. Monument
Light
U.S. COAST GUARD RESERVATION
Trailer Park
Boat Launch
West Basin
East Basin
Winchester Point
Windy Cove Park
Salmon Harbor
Winchester Bay
Winchester
Trailer Park
Silver Creek
Creek
Hospital
Wades
Campground
Parking
Pier
R13W
R12W
T21S
T22S
36
31
32
33
29
101

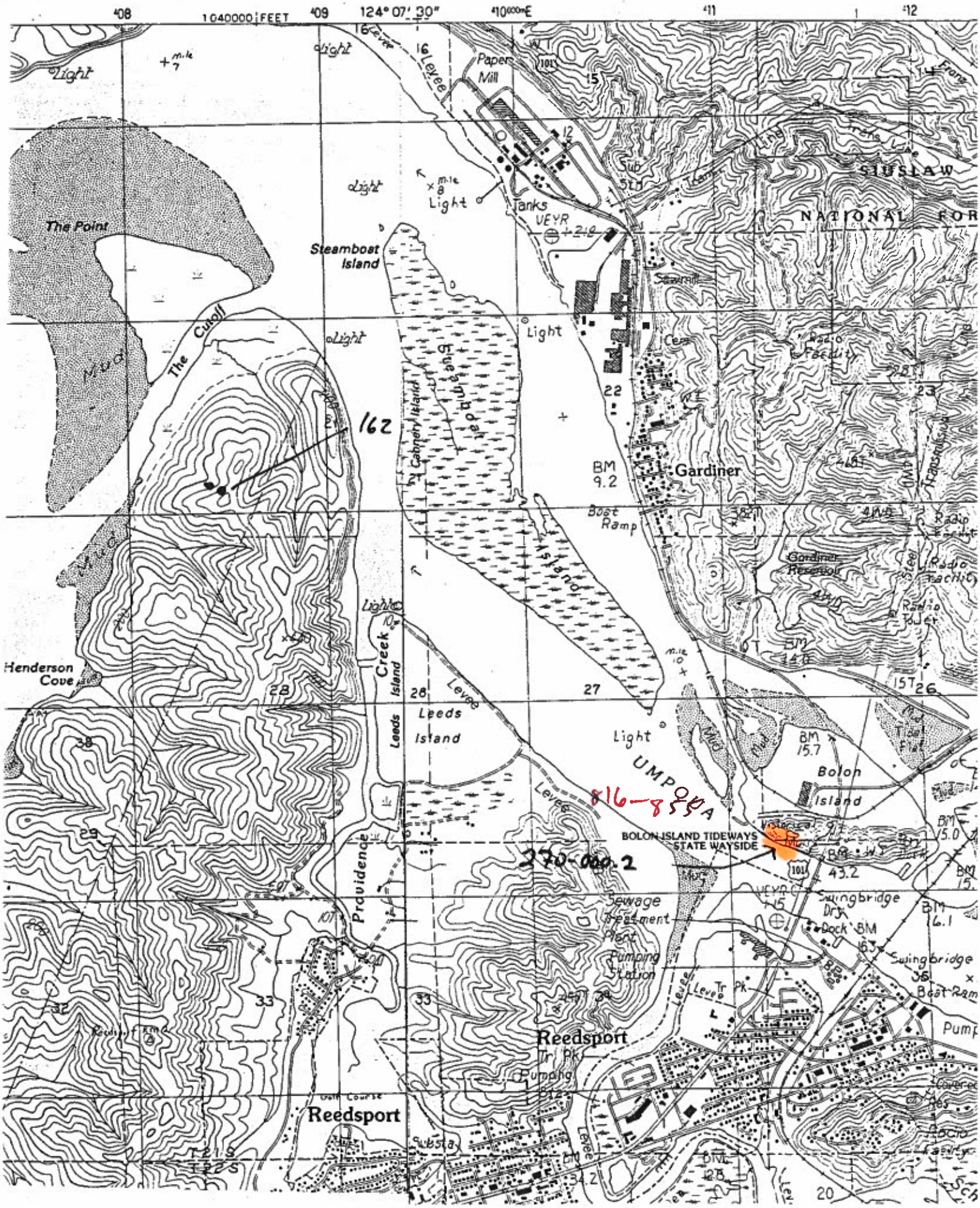

1040000 FEET
124° 07' 30"
The Point
Steamboat Island
The Cutoff
Mud
Light
Paper Mill
Tanks
Sawmill
Gardiner
Boat Ramp
Gardiner Reservoir
Radio Facility
Radio Tower
Henderson Cove
Leeds Island
Creek
Providence
Levee
UMPQUA
Bolon Island
BOLON ISLAND TIDEWAYS STATE WAYSIDE
Sewage Treatment Plant
Pumping Station
Swingbridge
Dock
Reedsport
Pumping Sta
Golf Course
Substa
SIUSLAW
NATIONAL FOR
162
816-855
270-000.2

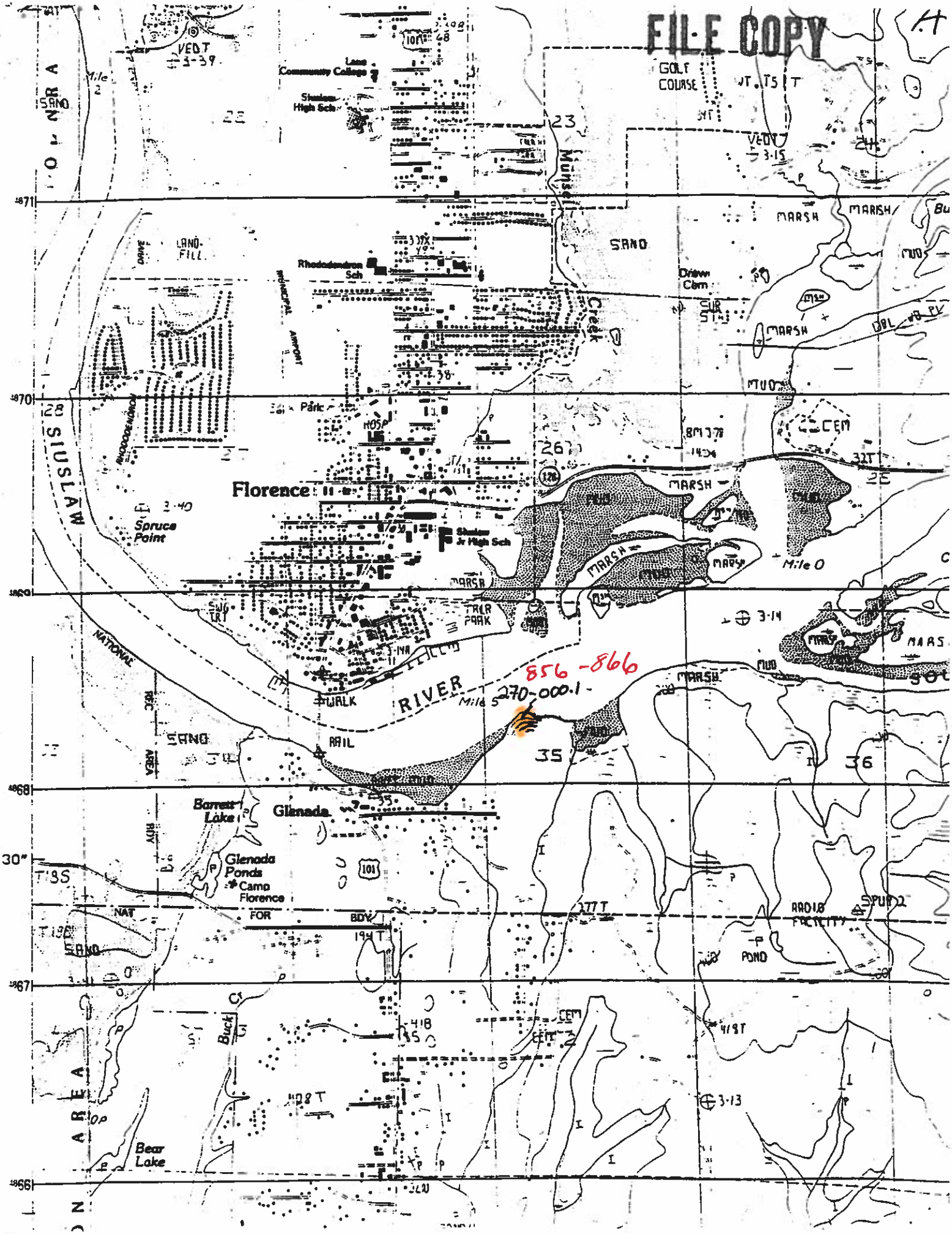
FILE COPY
Lane Community College
Siuslaw High Sch
GOLF COURSE
Munsel Creek
Rhododendron Sch
MUNICIPAL AIRPORT
LAND FILL
SAND
MARSH
MUD
Drew Cem
Park
Florence
Spruce Point
Siuslaw Jr High Sch
SIUSLAW
NATIONAL
RIVER
Mile 0
Mile 5
856-866
270-000.1
WALK
RAIL
Barrett Lake
Glenada
Glenada Ponds
Camp Florence
NAT FOR BDY
RADIO FACILITY
POND
Buck Cr
Bear Lake
AREA
30"
4871
4870
4869
4868
4867
4866

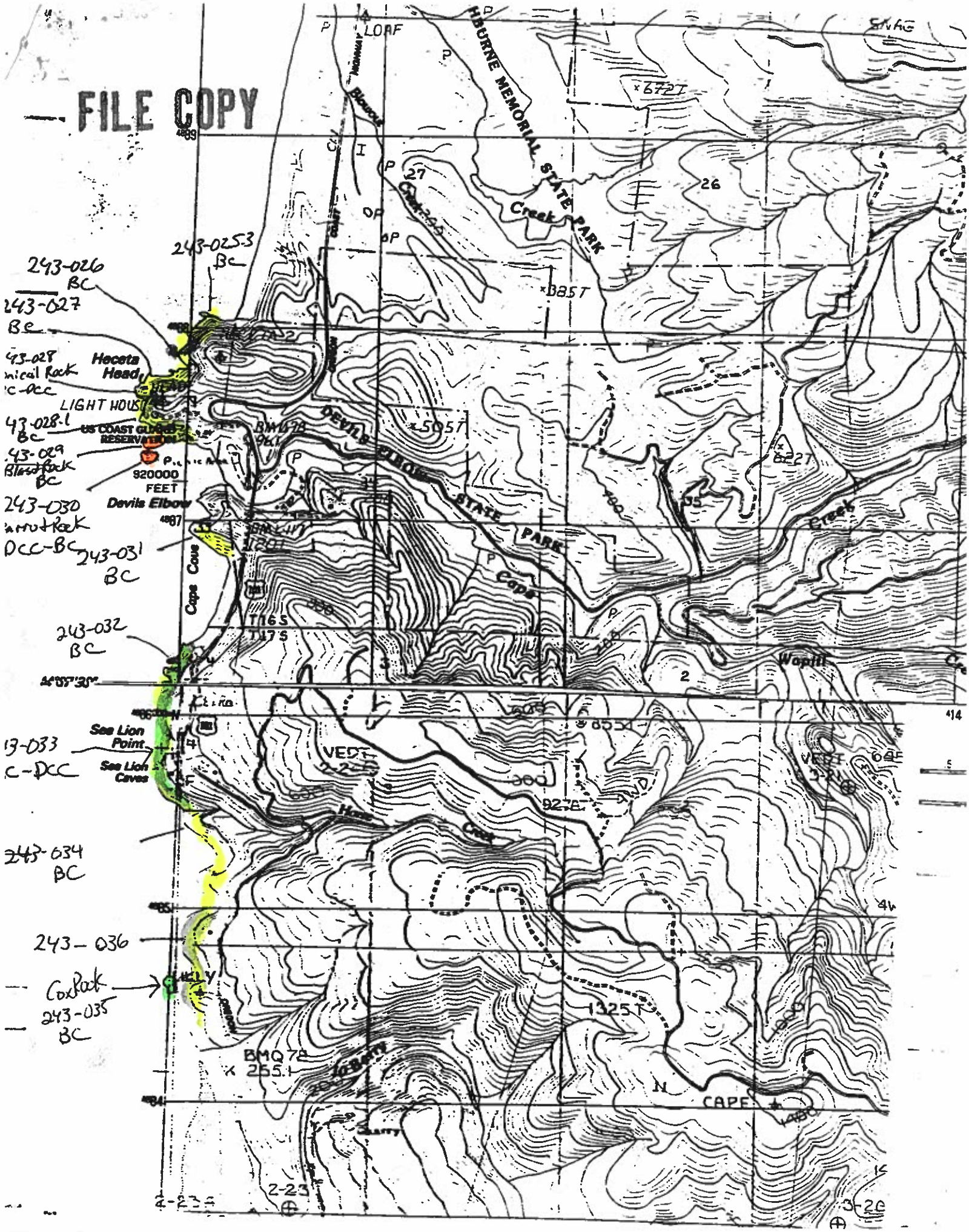
FILE COPY
243-025.3
BC
243-026
BC
243-027
BC
Heceta
Head
LIGHT HOUSE
US COAST GUARD
RESERVATION
920000
FEET
Devils Elbow
243-030
DCC-BC
243-031
BC
Cape Cove
243-032
BC
Sea Lion
Point
Sea Lion
Caves
243-034
BC
243-036
Cox Rock
243-035
BC
HBURNE MEMORIAL STATE PARK
Creek
DEVILS ELBOW STATE PARK
Cape
Creek
Wapiti
T16S
T17S
VEDT
Horse
Creek
1325T
BMQ78
255.1
CAPE
2-23
3-20

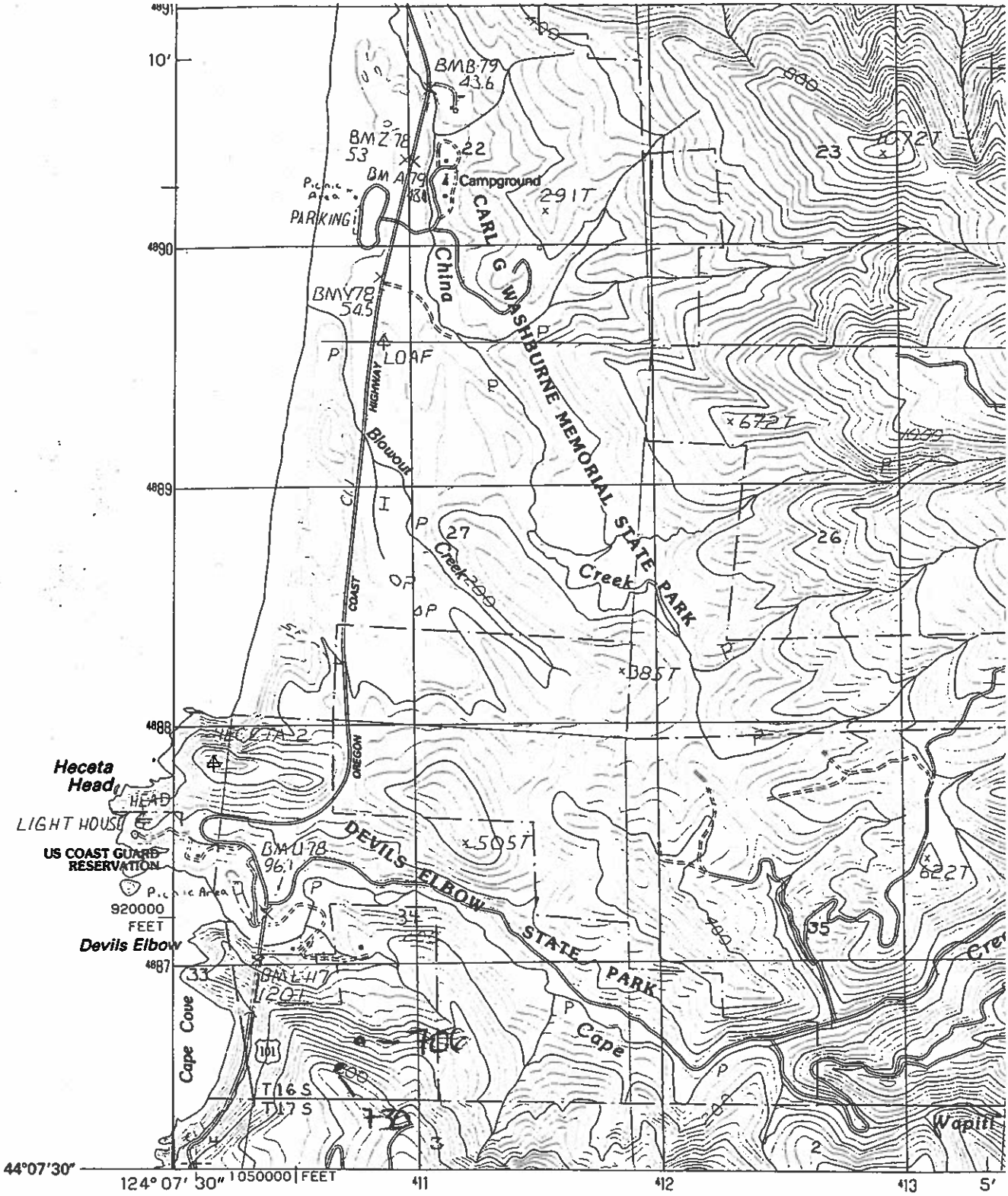

PRODUCED BY THE UNITED STATES GEOLOGICAL SURVEY
CONTROL BY ..... USGS, NOS/NOAA
COMPILED FROM AERIAL PHOTOGRAPHS TAKEN 1976
FIELD CHECKED .....1979. MAP EDITED 1984
PROJECTION ..... LAMBERT CONFORMAL CONIC
GRID: 1000-METER UNIVERSAL TRANSVERSE MERCATOR .....ZONE 10
10,000-FOOT STATE GRID TICKS .....OREGON, SOUTH ZONE
UTM GRID DECLINATION .....0°44' WEST
1980 MAGNETIC NORTH DECLINATION .....19°30' EAST
VERTICAL DATUM ... NATIONAL GEODETIC VERTICAL DATUM OF 1929
HORIZONTAL DATUM ..... 1927 NORTH AMERICAN DATUM

To place on the predicted North American Datum of 1983, move the projection lines as shown by dashed corner ticks (23 meters north / 98 meters east)

There may be private inholdings within the boundaries of any Federal and State Reservations shown on this map

NORTH

1000

PROVISIONAL MAP

Produced from original manuscript drawings. Information shown as of date of field check.

3

FOR



0.25 0.125 0 0.25 Kilometers

0.25 0.125 0 0.25 Miles

N W E S

Mainland Colony

Island Group

Site Number

Lane County, Oregon
Area Map: Newport 243
Section from USGS Orthophoto Quadrangle
Heceta Head 1:8,000 Scale

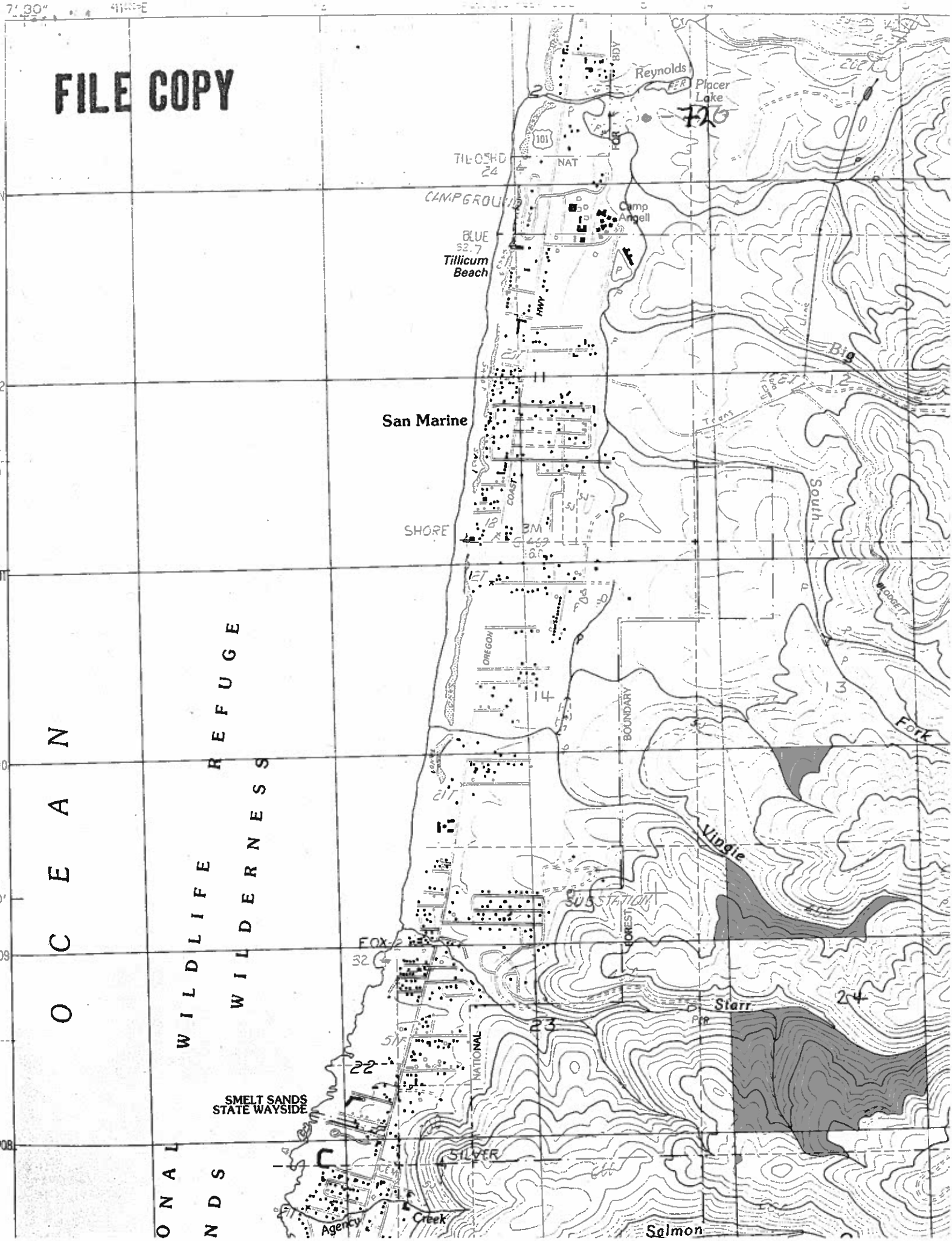
FILE COPY
Reynolds
Placer Lake
726
101
NAT
FOR
BDY
TILOSHD
24
CAMPGROUND
Camp Angell
BLUE
32.7
Tillicum Beach
HWY
Big
12
San Marine
Trans
South
COAST
SHORE
BM
OREGON
14
13
BOUNDARY
Fork
Vingie
SUBSTATION
FOREST
FOX
32
Starr
24
23
22
NATIONAL
SMELT SANDS STATE WAYSIDE
SILVER
Creek
Agency
Salmon
OCEAN
WILDLIFE REFUGE
WILDERNESS
ONAL
NDS

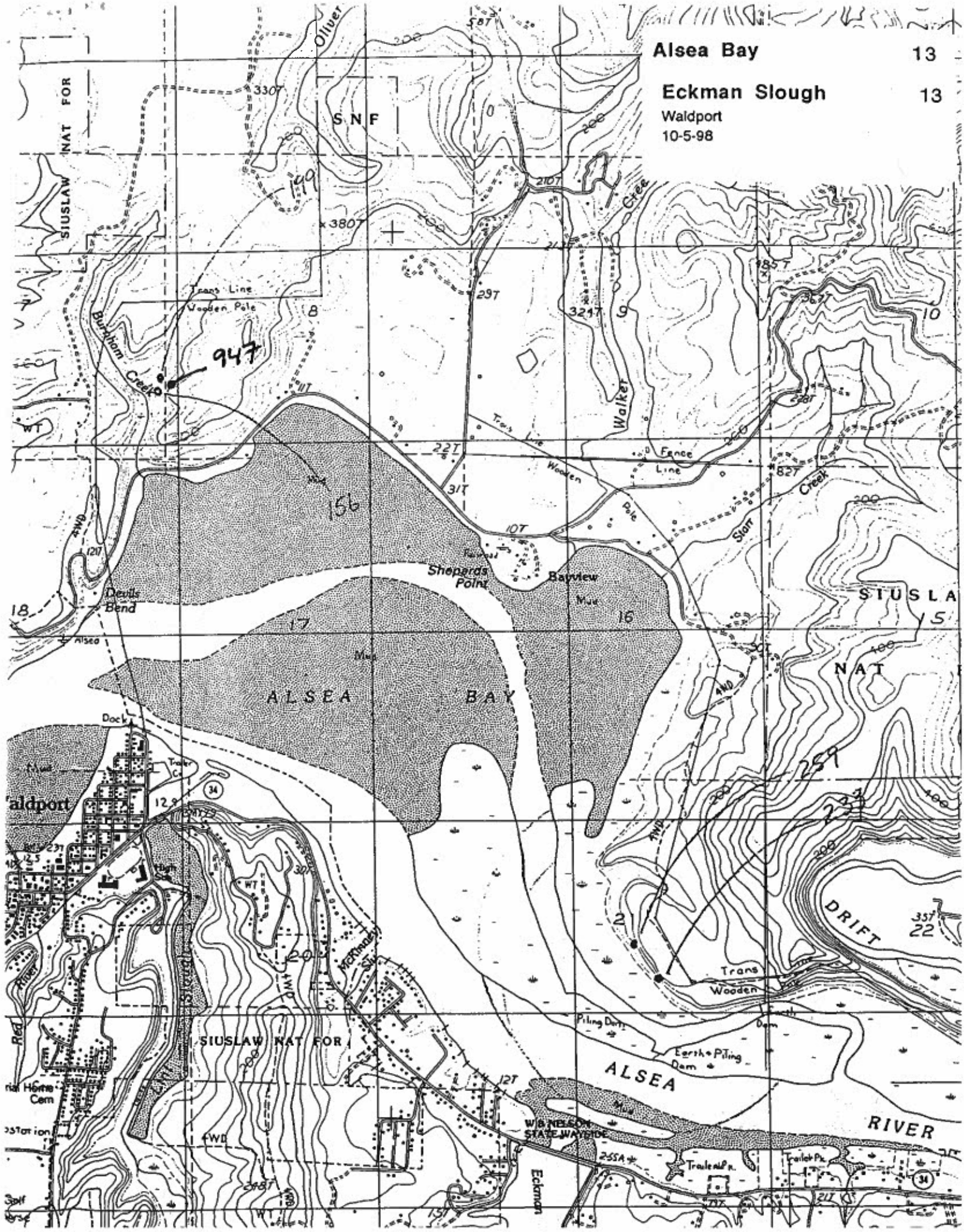
Alsea Bay 13
Eckman Slough 13
Waldport
10-5-98
SIUSLAW NAT FOR
S N F
Oliver
Trans Line
Wooden Pole
Burnham Creek
947
199
156
Walker Creek
Fence Line
Starr Creek
Shepards Point
Bayview
Devils Bend
ALSEA BAY
SIUSLA
NAT
259
233
DRIFT
Trans
Wooden
Piling Dam
Earth + Piling Dam
ALSEA
RIVER
W B NELSON STATE WAYSIDE
Eckman
Waldport
Dock
Trailer Cr
High Sch
McKinney Sl
Red River
SIUSLAW NAT FOR
Cem
Trailer Pk
Trailer Pk
Mud
4WD
WT

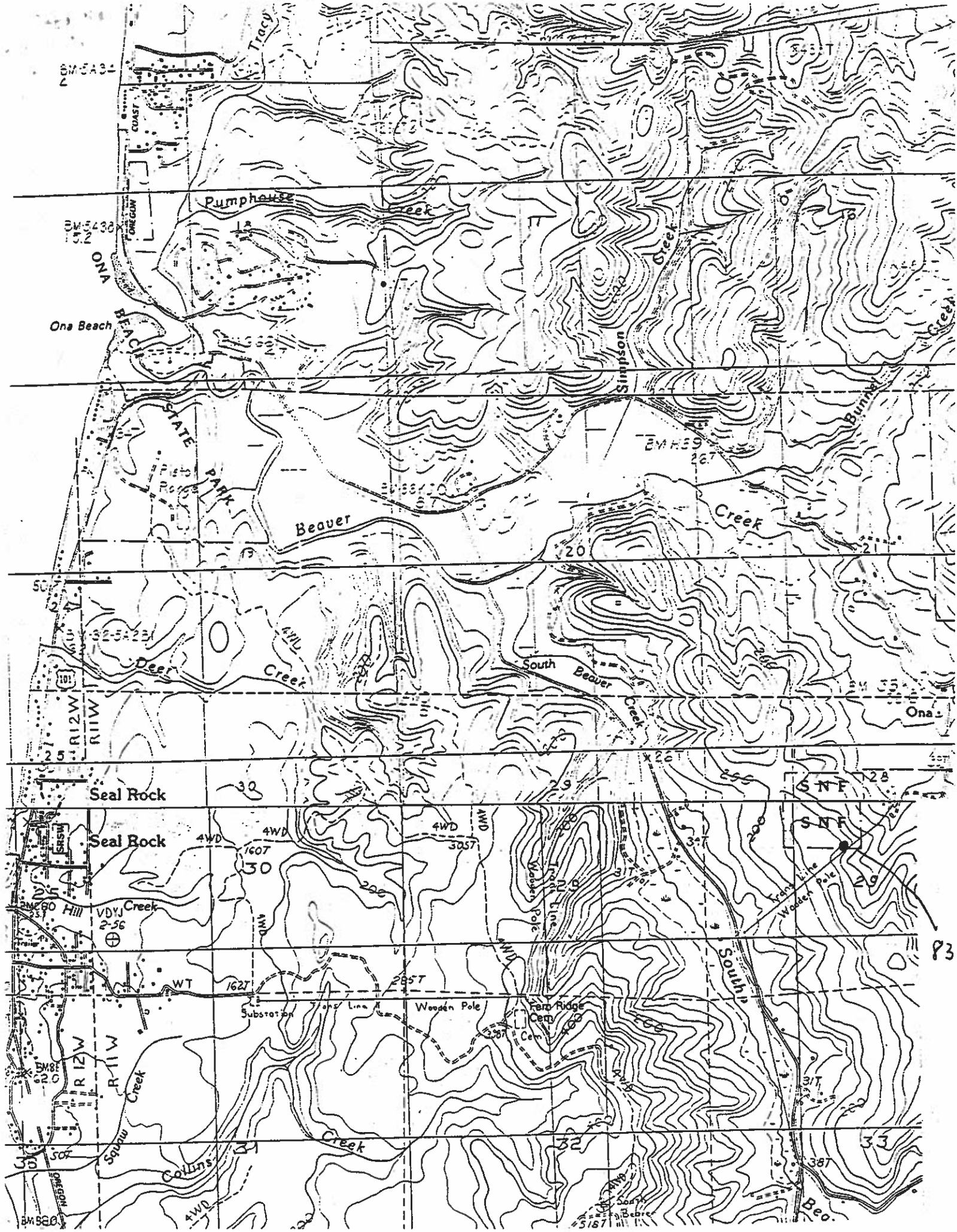

Tracy
Pumphouse
Creek
ONA
BEACH
STATE
PARK
Ona Beach
Simpson
Creek
Bunnel
Creek
Beaver
Creek
Deer
Creek
South
Beaver
Creek
Ona
Seal Rock
Seal Rock
Hill
Creek
Trans Line
Wooden Pole
Substation
Fern Ridge
Cem
Squaw
Creek
Collins
Creek
South
Beaver
R12W
R11W
SNF
83

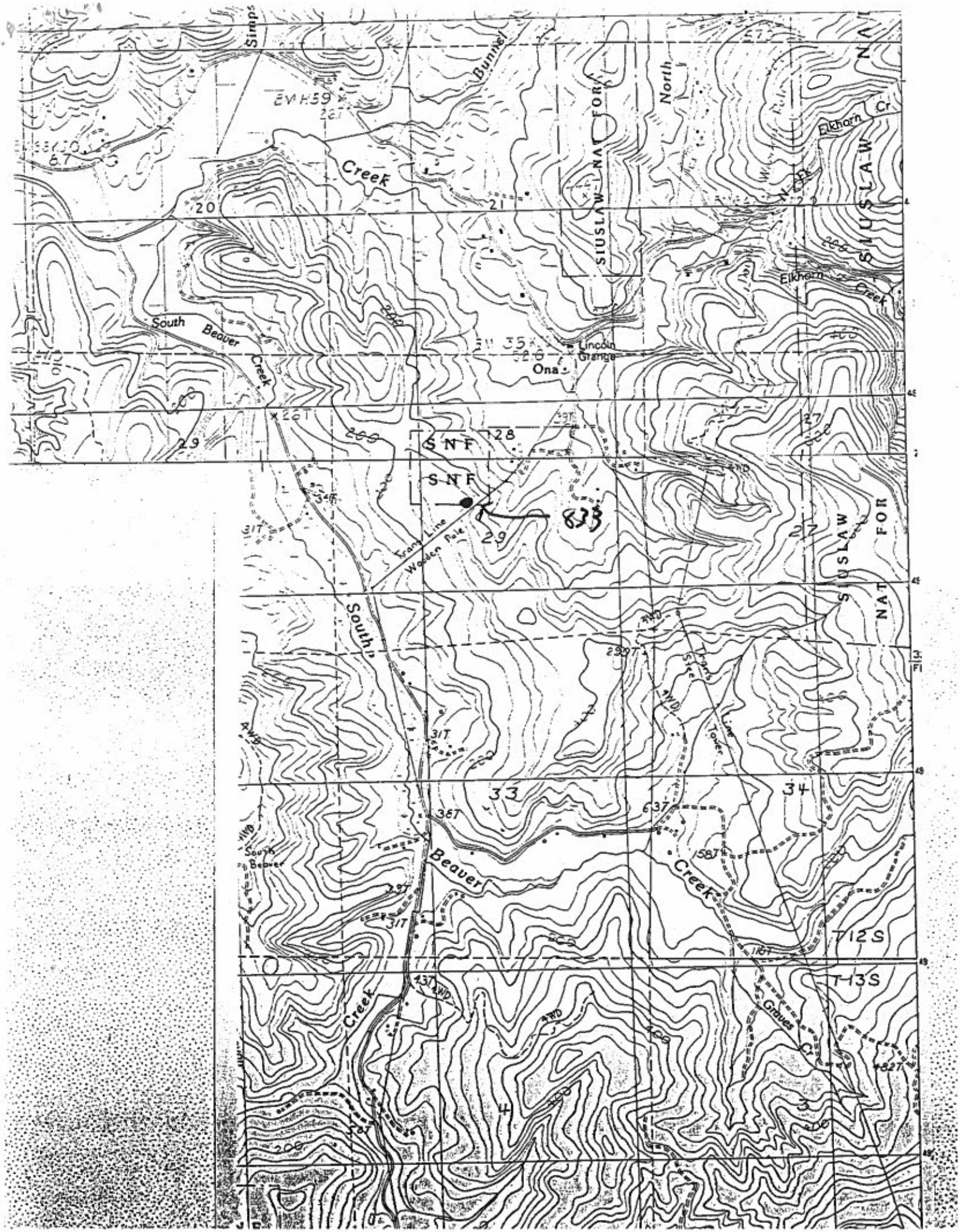

Simps
Bunnel
North
Elkhorn Cr
SIUSLAW NAT FOR
SIUSLAW
Creek
20
21
22
Elkhorn Creek
South Beaver Creek
Lincoln Grange
Ona
29
28
27
SNF
SNF
833
Trans Line Wooden Pole
South
Trans Line Steel Tower
33
34
South Beaver
Beaver
Creek
T12S
T13S
Graves Cr
4
3