South Coast - 2012

FILE COPY

FILE COPY

D. Ledig

6/13/12

001 - 002 = GPS in newport

0817: LV Newport

Weather: 20% clear, 80% more stratus temp ~55-60°F, winds calm

N 88 TA - Mike Everett - pilot

Clears @ Humbug Mt - 100% with low section of stratus over the Mts. @ Gold Beach

0940: Lnd @ Gold Beach

1003: Lv Gold Beach

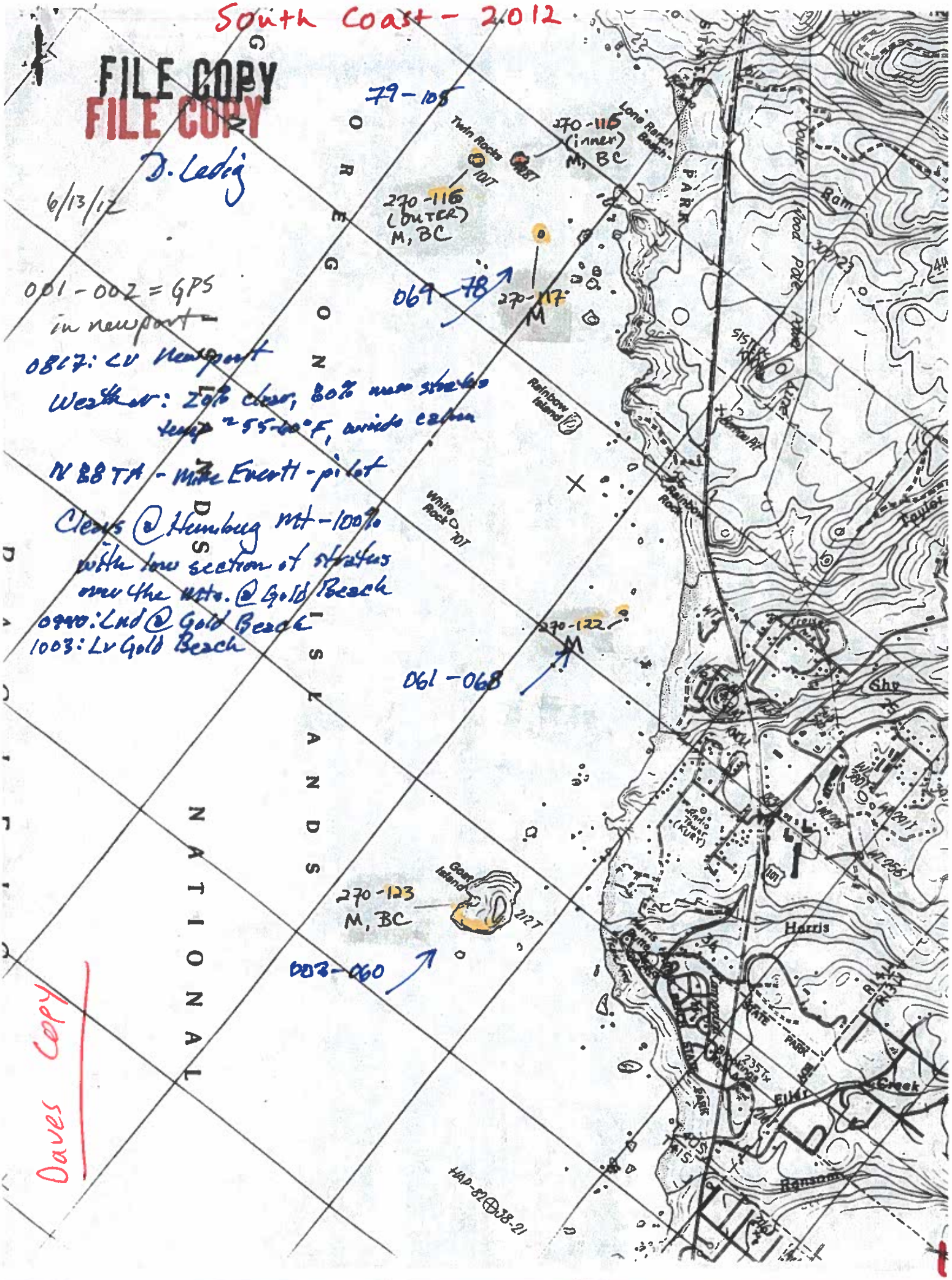

Daves Copy

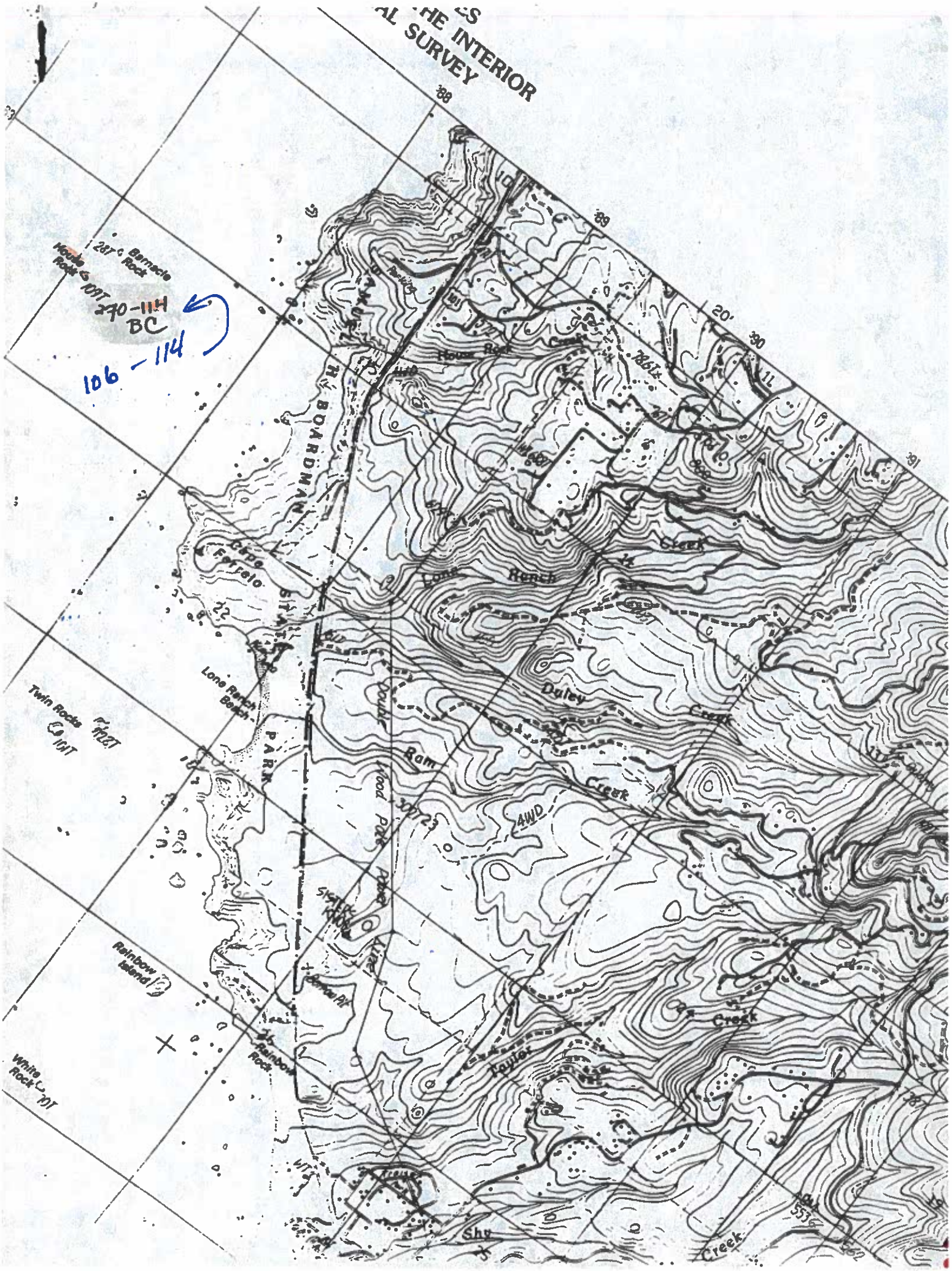

THE INTERIOR
AL SURVEY
House Rock
Barnacle Rock
270-114
BC
106-114
BOARDMAN
Cape Ferrelo
Lone Ranch Beach
Twin Rocks
PARK
Rainbow Island
White Rock
Rainbow Rock
House Rock Creek
Lone Ranch Creek
Duley Creek
Ram Creek
Double Wood Pole Power Line
4WD
Taylor Creek
Shy Creek

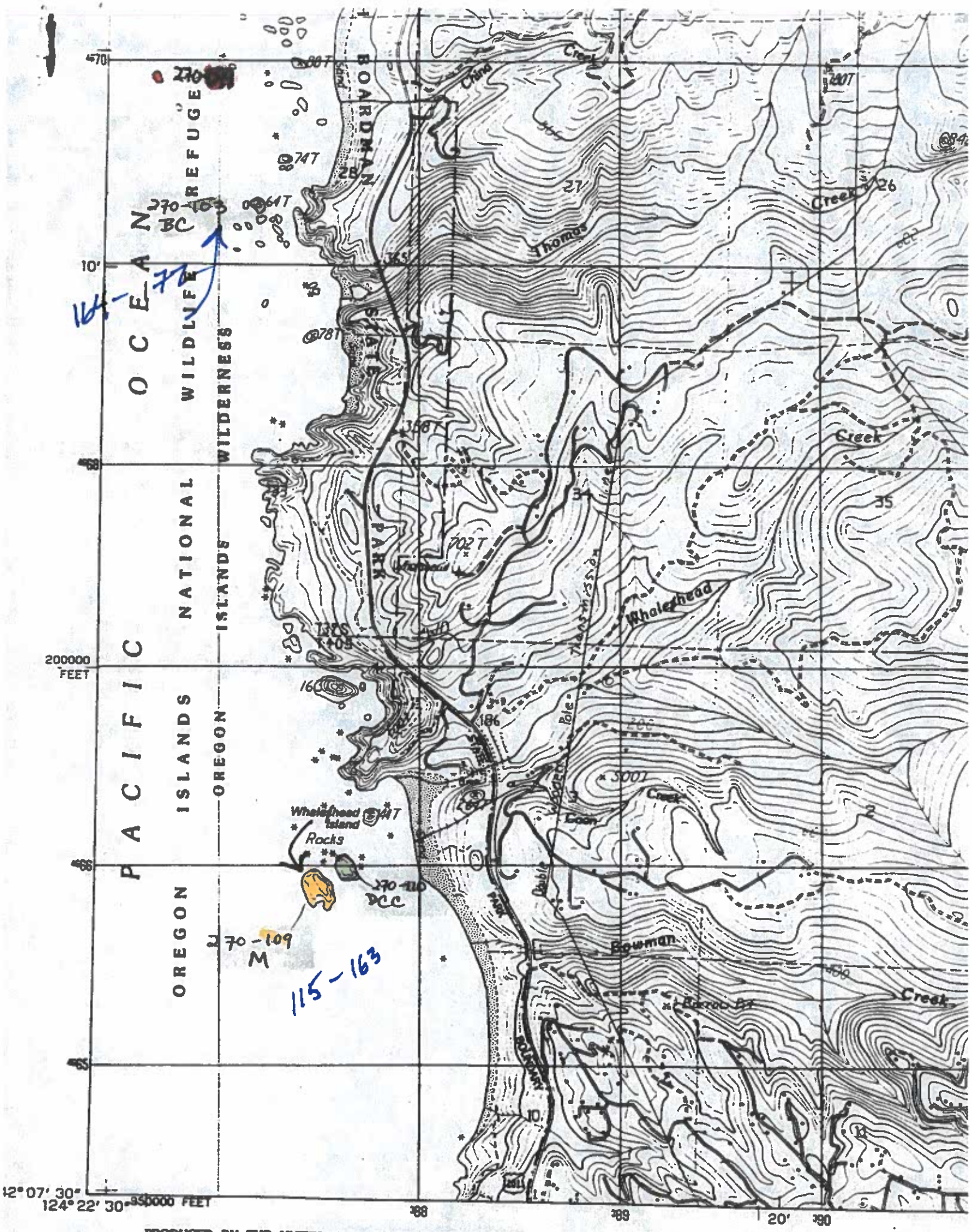

PRODUCED BY THE UNITED STATES GEOLOGICAL SURVEY
CONTROL BY ..... USGS, NOS/NOAA
COMPILED FROM AERIAL PHOTOGRAPHS TAKEN ..... 1980 AND 1982

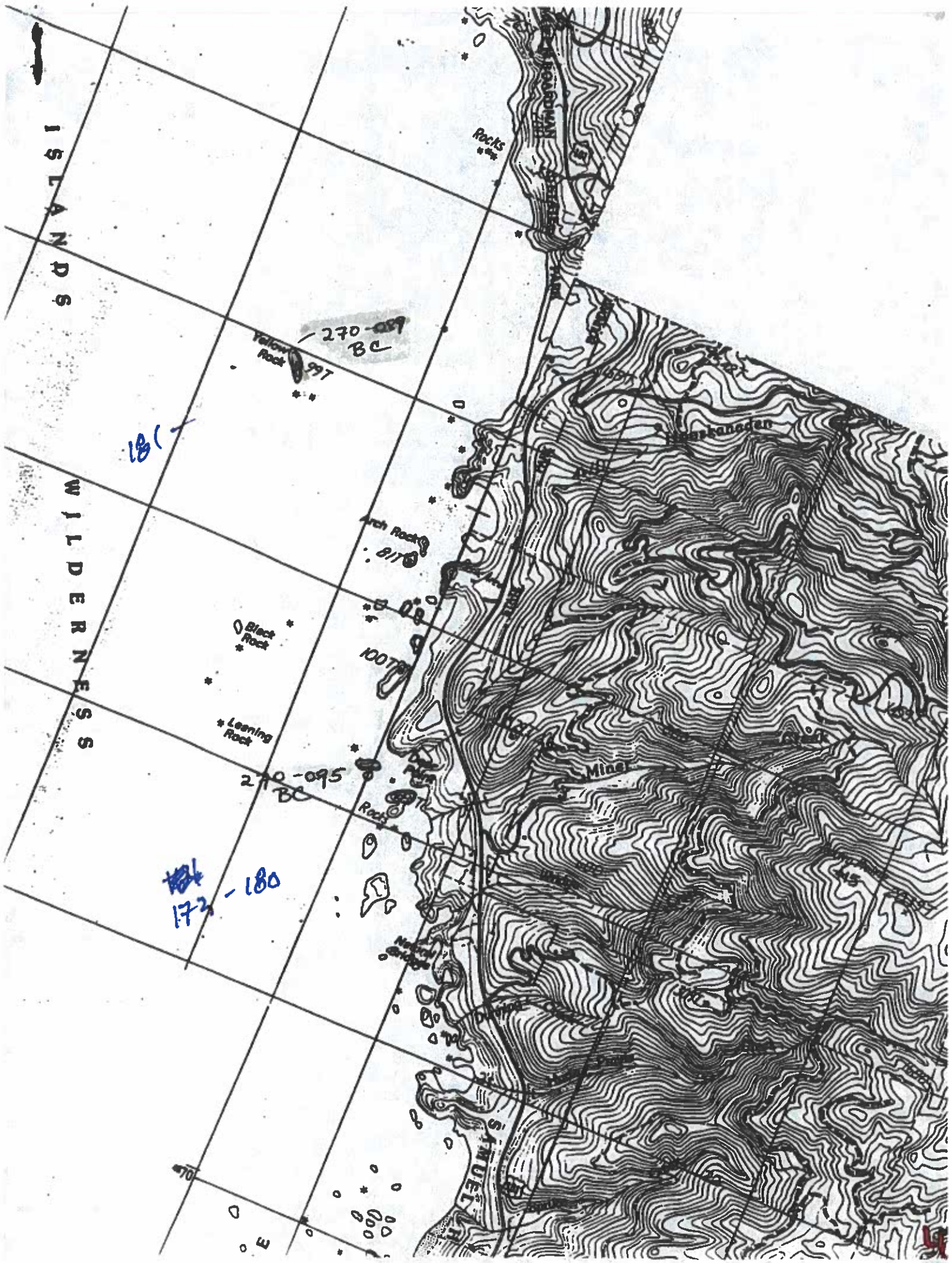
ISLANDS
WILDERNESS
Rocks
Yellow Rock
997
270-089
BC
181
Arch Rock
817
Black Rock
1007
Leaning Rock
270-095
BC
Rocks
172-180
Miner
SAMUEL

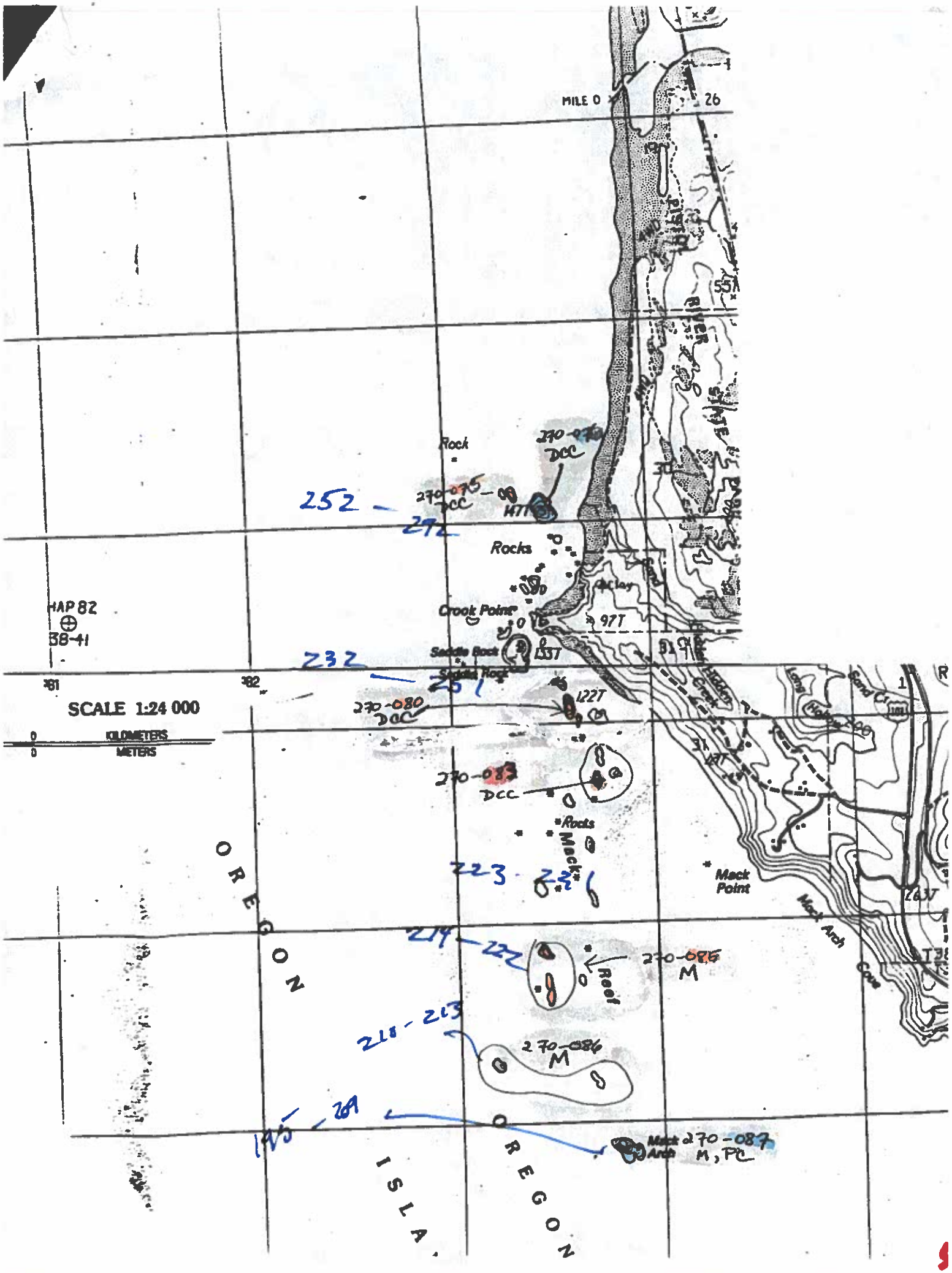
MILE 0
26
Rock
270-076
DCC
270-075
DCC
252
292
Rocks
Clay
Crook Point
97T
HAP 82
38-41
Saddle Rock
133T
232
251
SCALE 1:24 000
KILOMETERS
METERS
270-080
DCC
122T
270-083
DCC
Rocks
Mack
223
221
Mack Point
Mack Arch
Cove
OREGON
214
222
270-085
M
Reef
218-213
270-086
M
195-209
Mack Arch
270-087
M, PC
ISLA
OREGON

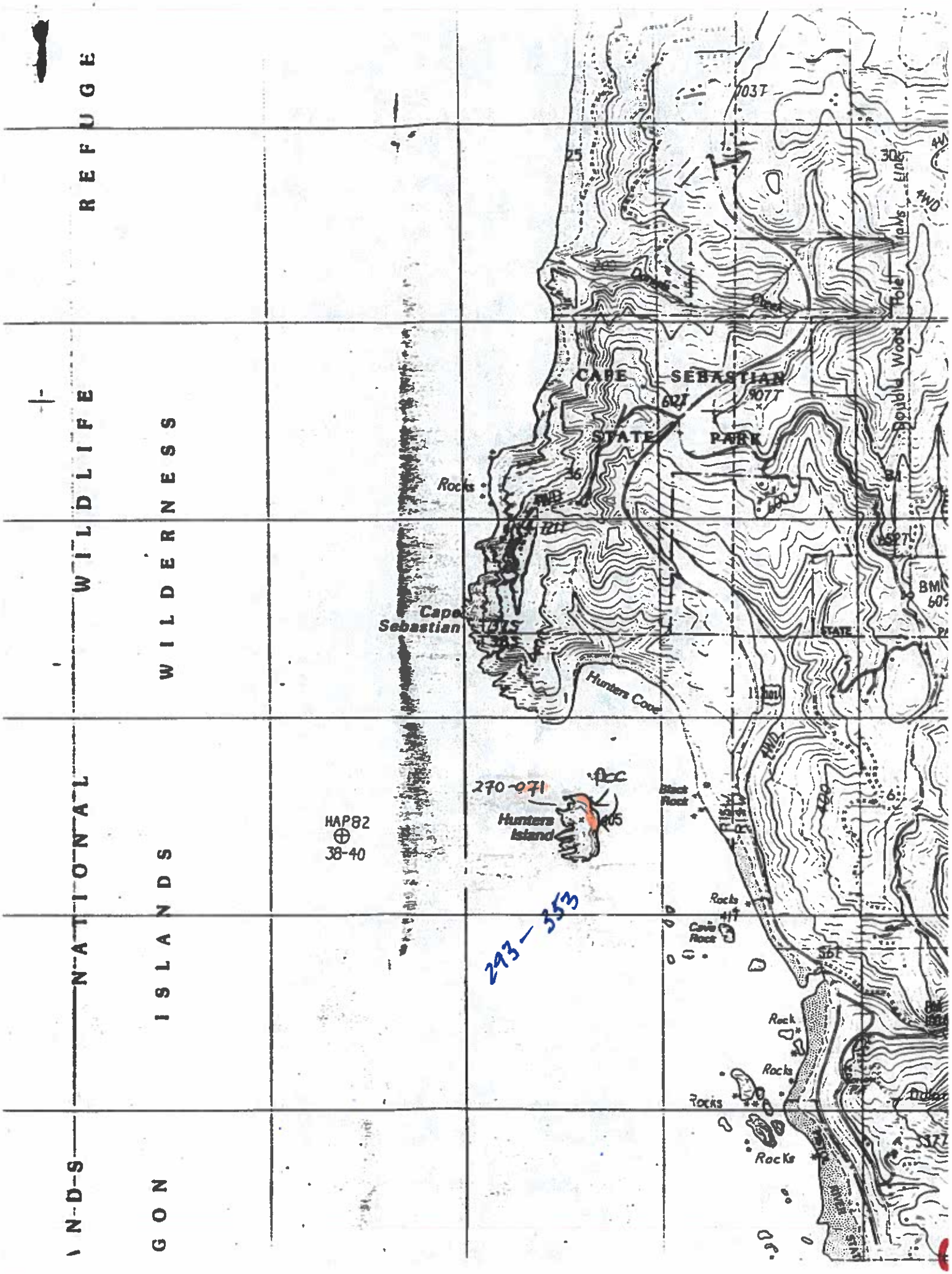

REFUGE
WILDLIFE
WILDERNESS
NATIONAL
ISLANDS
GON
CAPE SEBASTIAN
STATE PARK
Rocks
Cape Sebastian
Hunters Cove
Hunters Island
270-071
HAP82
38-40
293-353
Black Rock
Rocks
Cave Rock
Rock
Rocks
Rocks
Rocks
Double Wood Pole Trails

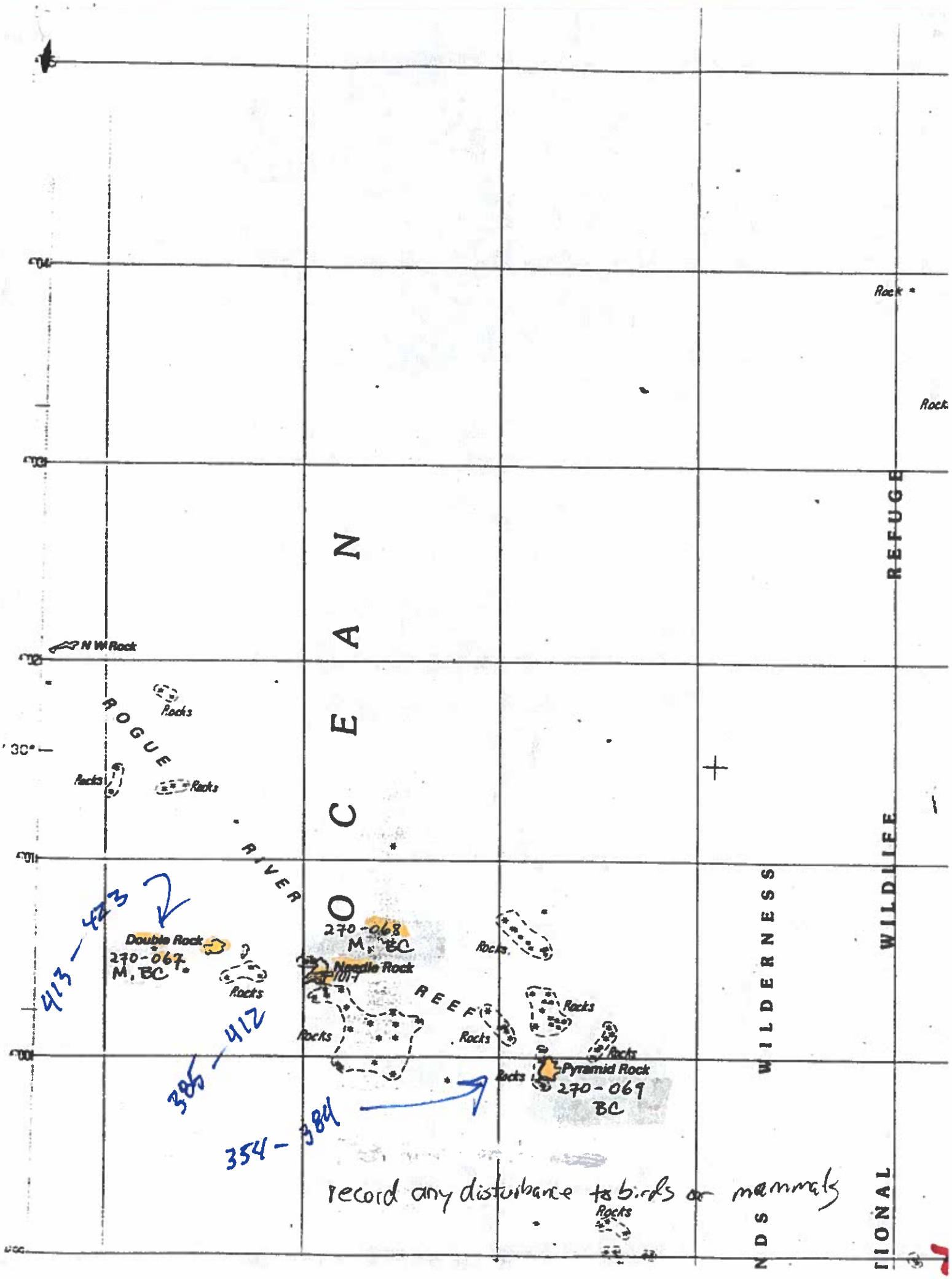

N W Rock
Rocks
ROGUE
RIVER
REEF
OCEAN
Double Rock
270-067
M, BC
270-068
M, BC
Needle Rock
Pyramid Rock
270-069
BC
WILDERNESS
WILDLIFE
REFUGE
Rock
30°
413 - 423
385 - 412
354 - 384
record any disturbance to birds or mammals

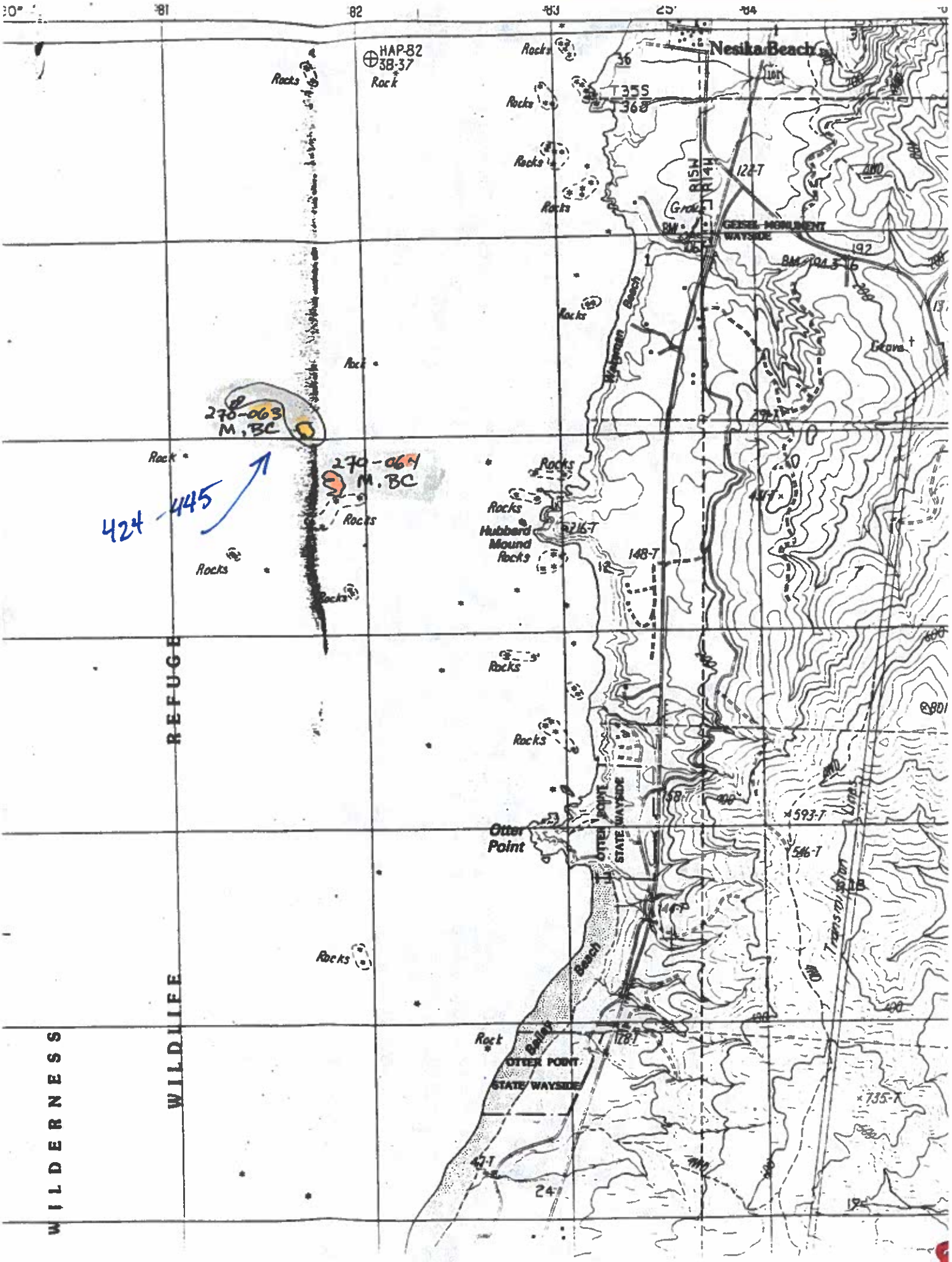
Nesika Beach
HAP-82
3B-37
Rock
Rocks
T35S
R14W
GEISEL MONUMENT WAYSIDE
Hubbard Mound Rocks
270-063
M.BC
270-064
M.BC
424-445
Otter Point
OTTER POINT STATE WAYSIDE
Bailey Beach
Transmission Line
WILDLIFE REFUGE
WILDERNESS

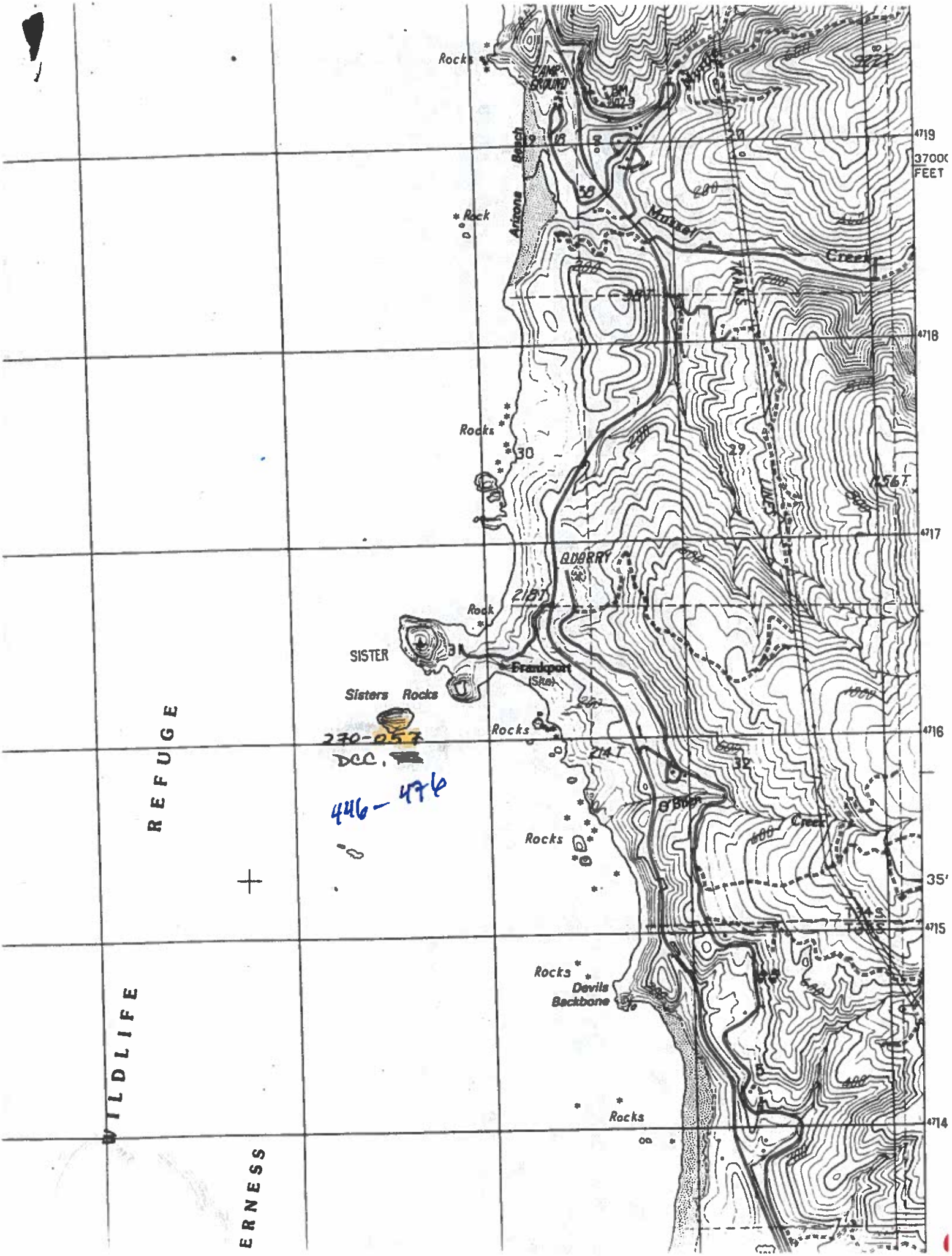

Rocks
CAMP GROUND
Arizona Beach
Rock
Mussel
Creek
Rocks
30
29
QUARRY
218T
Rock
SISTER
Frankport (Ske)
Sisters Rocks
Rocks
214T
32
Creek
Rocks
Rocks
Devils Backbone
Rocks
4719
37000 FEET
4718
4717
4716
4715
4714
35'
REFUGE
WILDLIFE
ERNESS
270-057
DCC.
446-476

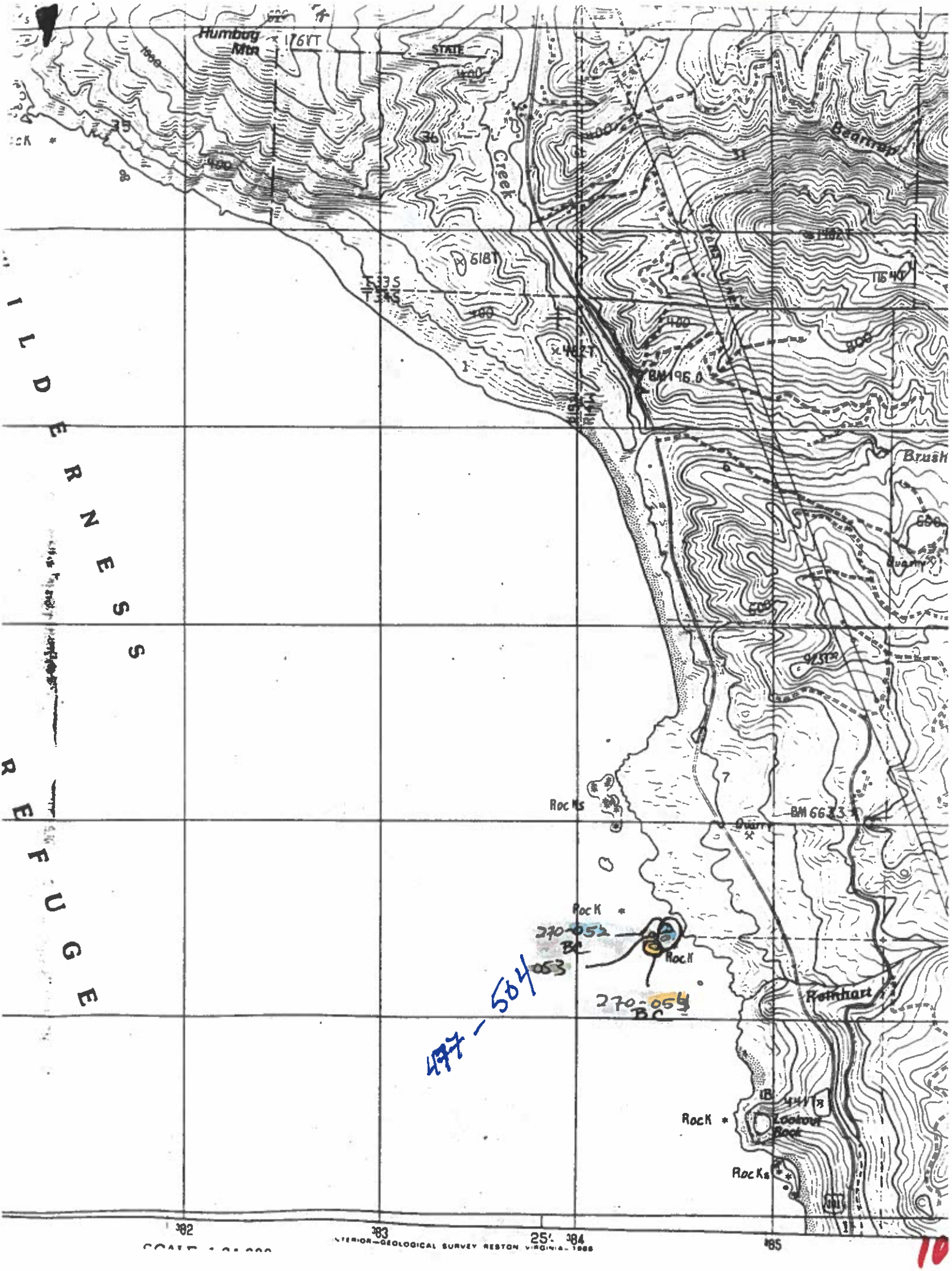

Humbug Mtn
STATE
Creek
Beartrap
Brush
Quarry
Rocks
Rock
Reinhart
Lookout Rock
BM 196.0
BM 663.3
270-052 BC
053
270-054 BC
477-504
ILDERNESS
REFUGE
382
383
384
385
INTERIOR—GEOLOGICAL SURVEY RESTON VIRGINIA—1966

10

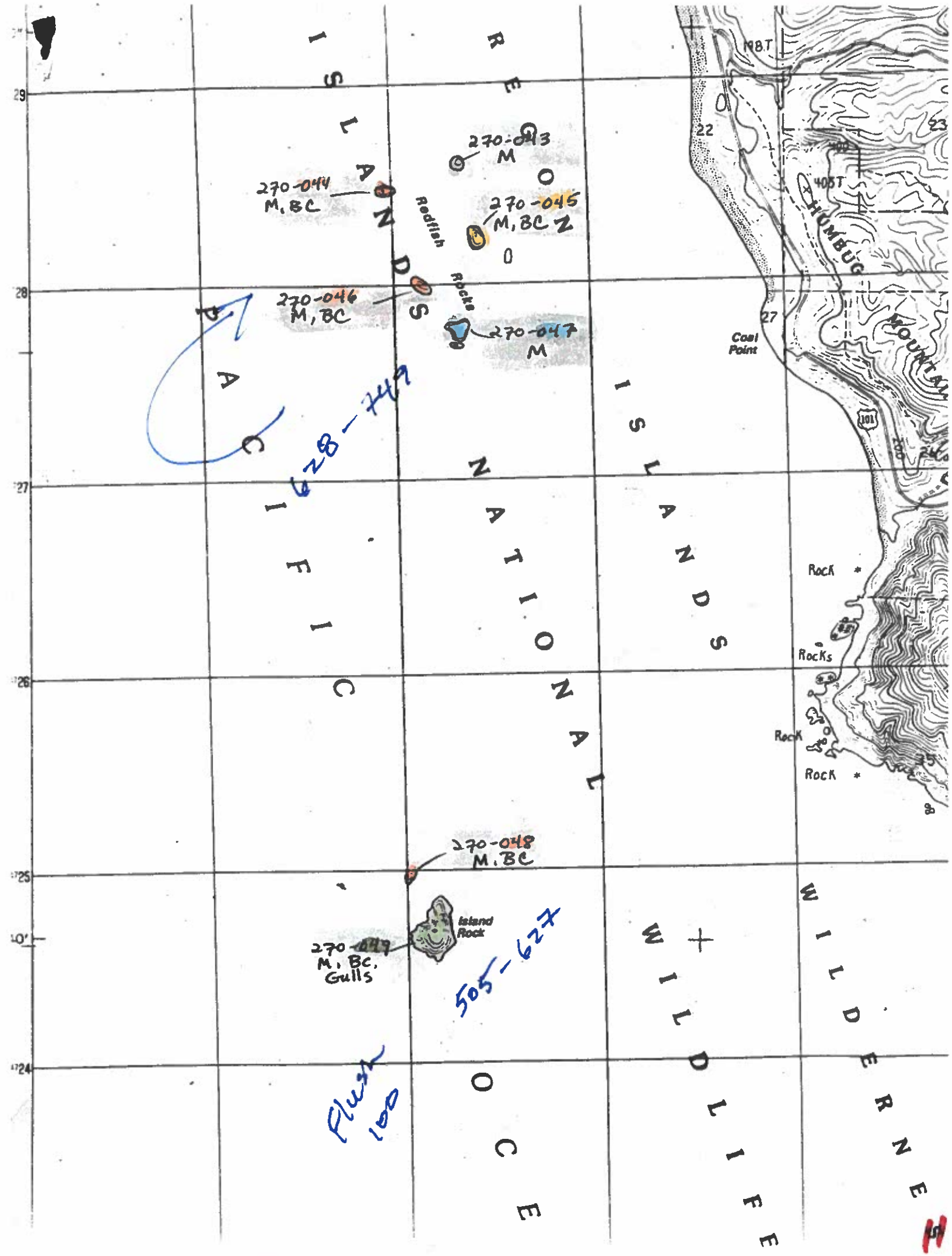

ISLANDS
REGON
PACIFIC
NATIONAL
ISLANDS
WILDLIFE
WILDERNE
OCE
Redfish Rocks
270-043 M
270-044 M, BC
270-045 M, BC
270-046 M, BC
270-047 M
270-048 M, BC
270-049 M, BC, Gulls
Island Rock
Coal Point
HUMBUG MOUNTAIN
Rock
Rocks
Rock
Rock
628-749
505-627
Flush 100

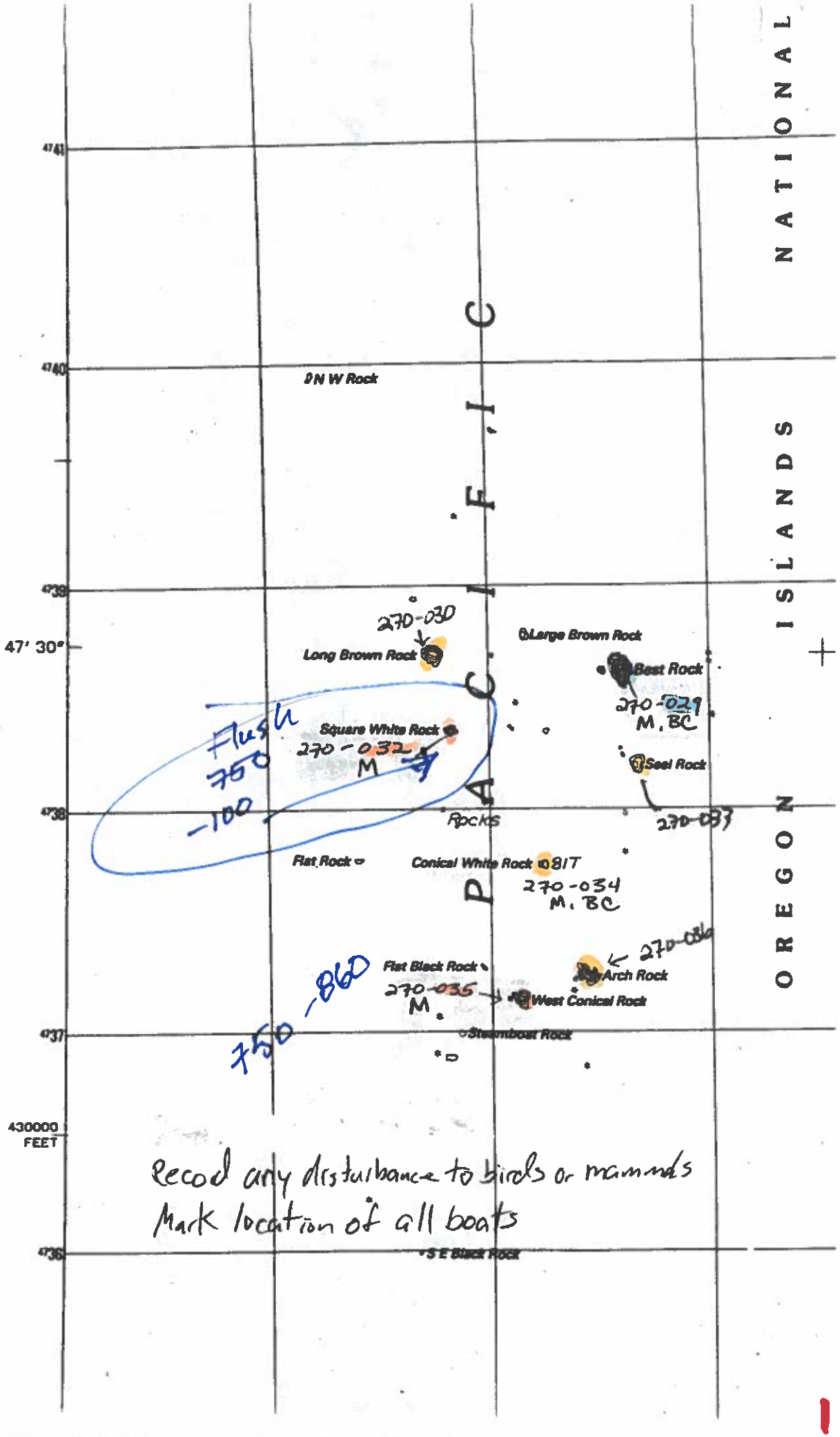

Record any disturbance to birds or mammals
Mark location of all boats

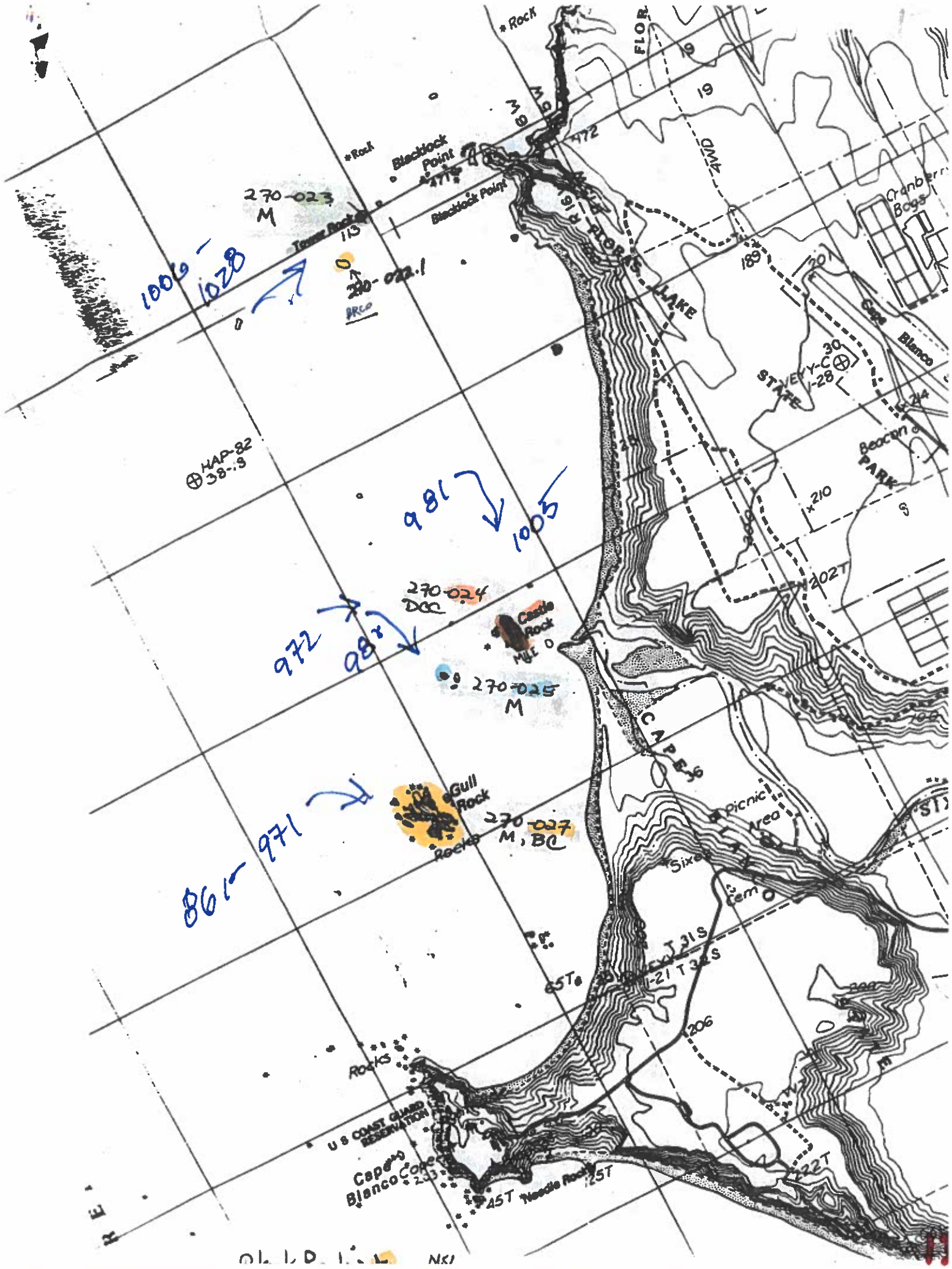

Rock
Blacklock Point
Blacklock Point
Tower Rock
270-023
M
1006 - 1028
270-022.1
HAP-82
38-.9
981
1005
270-024
DCC
972
98
Castle Rock
270-025
M
Gull Rock
270-027
M, BC
Rocks
861 - 971
Rocks
U S COAST GUARD RESERVATION
Cape Blanco
Needle Rock
45T
25T
FLORAS LAKE
STATE PARK
Cape Blanco
Beacon
Picnic Area
Sixes
Cem
Cranberry Bogs
202T
206
222T

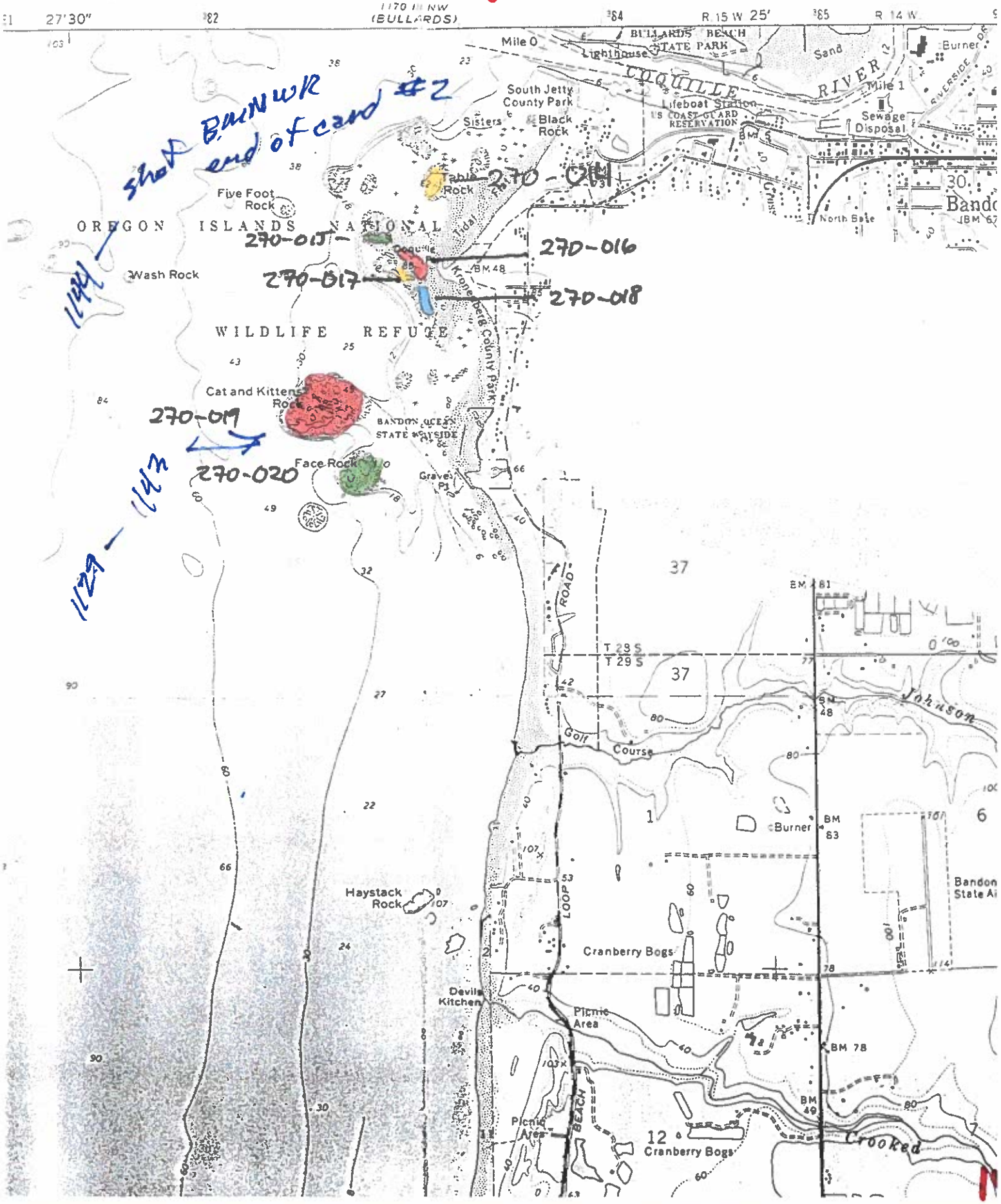

Check Eagle Nests
27'30"
1170 III NW (BULLARDS)
R 15 W 25'
R 14 W
BULLARDS BEACH STATE PARK
Mile 0
Lighthouse
COQUILLE RIVER
Sand
Burner
Mile 1
South Jetty County Park
Sisters
Black Rock
Lifeboat Station
US COAST GUARD RESERVATION
Sewage Disposal
Table Rock
270-014
Five Foot Rock
OREGON ISLANDS NATIONAL
270-015
270-016
270-017
270-018
Wash Rock
1144
WILDLIFE REFUGE
Kronenberg County Park
Cat and Kittens Rock
270-019
BANDON OCEAN STATE WAYSIDE
Face Rock
270-020
1129 - 1143
Gravel Pit
ROAD
T 28 S
T 29 S
Golf Course
Johnson
Burner
Haystack Rock
LOOP
Cranberry Bogs
Devils Kitchen
Picnic Area
BEACH
Picnic Area
Cranberry Bogs
Crooked
Bandon State Ai

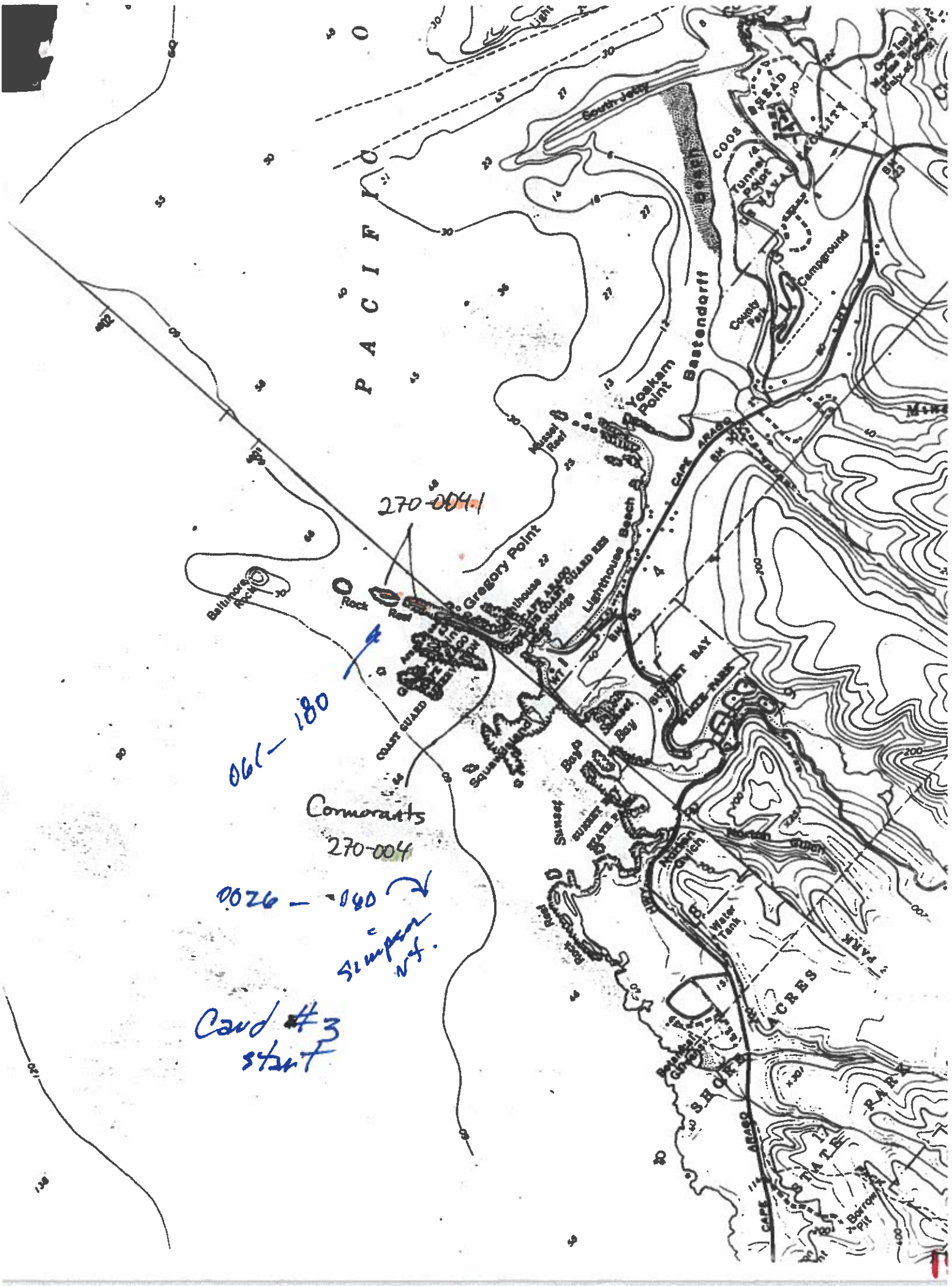

PACIFIC
South Jetty
Bastendorff Beach
Yoakam Point
Tunnel Point
Campground
County Park
Mussel Reef
Gregory Point
Lighthouse Beach
Baltimore Rock
Rock Reef
COAST GUARD
Squaw Island
Sunset Bay
Norton Gulch
Water Tank
SHORE ACRES
STATE PARK
CAPE ARAGO
270-004.1
061 – 180
Cormorants
270-004
0026 – 080
simpson Nt.
Card #3
start

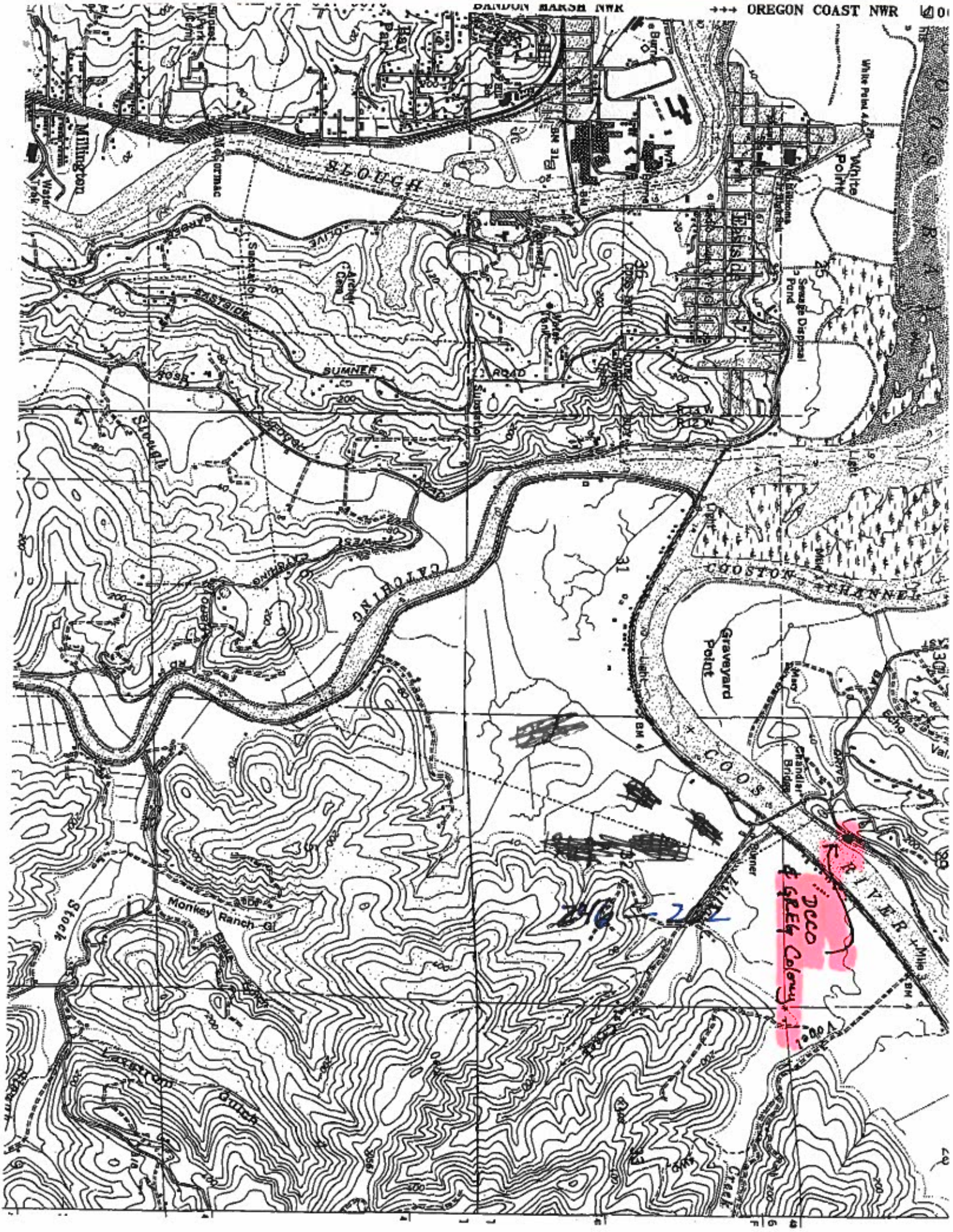
BANDON MARSH NWR
OREGON COAST NWR
Millington
McCormac
SLOUGH
White Point
Sewage Disposal Pond
SUMNER
ROAD
Substation
CATCHING
COOSTON CHANNEL
Graveyard Point
COOS
RIVER
Chandler Bridge
Monkey Ranch Gl
Lavatrom Gulch
Stock
DCCO & GREG Colony

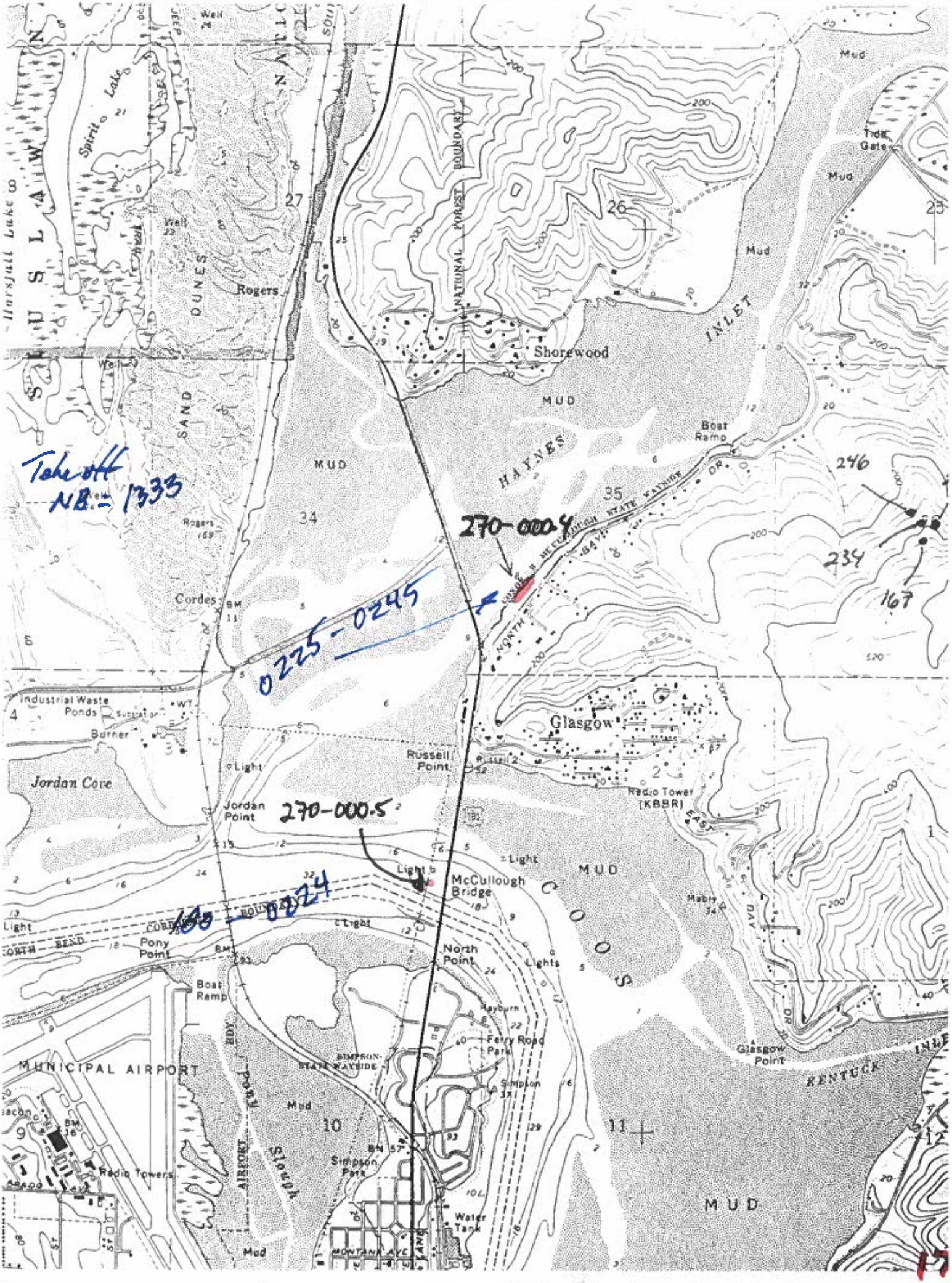

Take off
NB - 1333
270-000.4
0225-0245
270-000.5
180-0224
246
234
167
Shorewood
Glasgow
Cordes
Rogers
Jordan Cove
Jordan Point
Russell Point
McCullough Bridge
North Point
Pony Point
Boat Ramp
Glasgow Point
Ferry Road Park
Simpson Park
Water Tank
Radio Tower (KBBR)
Industrial Waste Ponds
Burner
MUNICIPAL AIRPORT
Radio Towers
Spirit Lake
Horsfall Lake
SAND DUNES
HAYNES INLET
COOS BAY
KENTUCK INLET
NATIONAL FOREST BOUNDARY
NORTH BEND
MONTANA AVE
AIRPORT BDY
Mud
Light
Lights
Mabry
Tide Gate

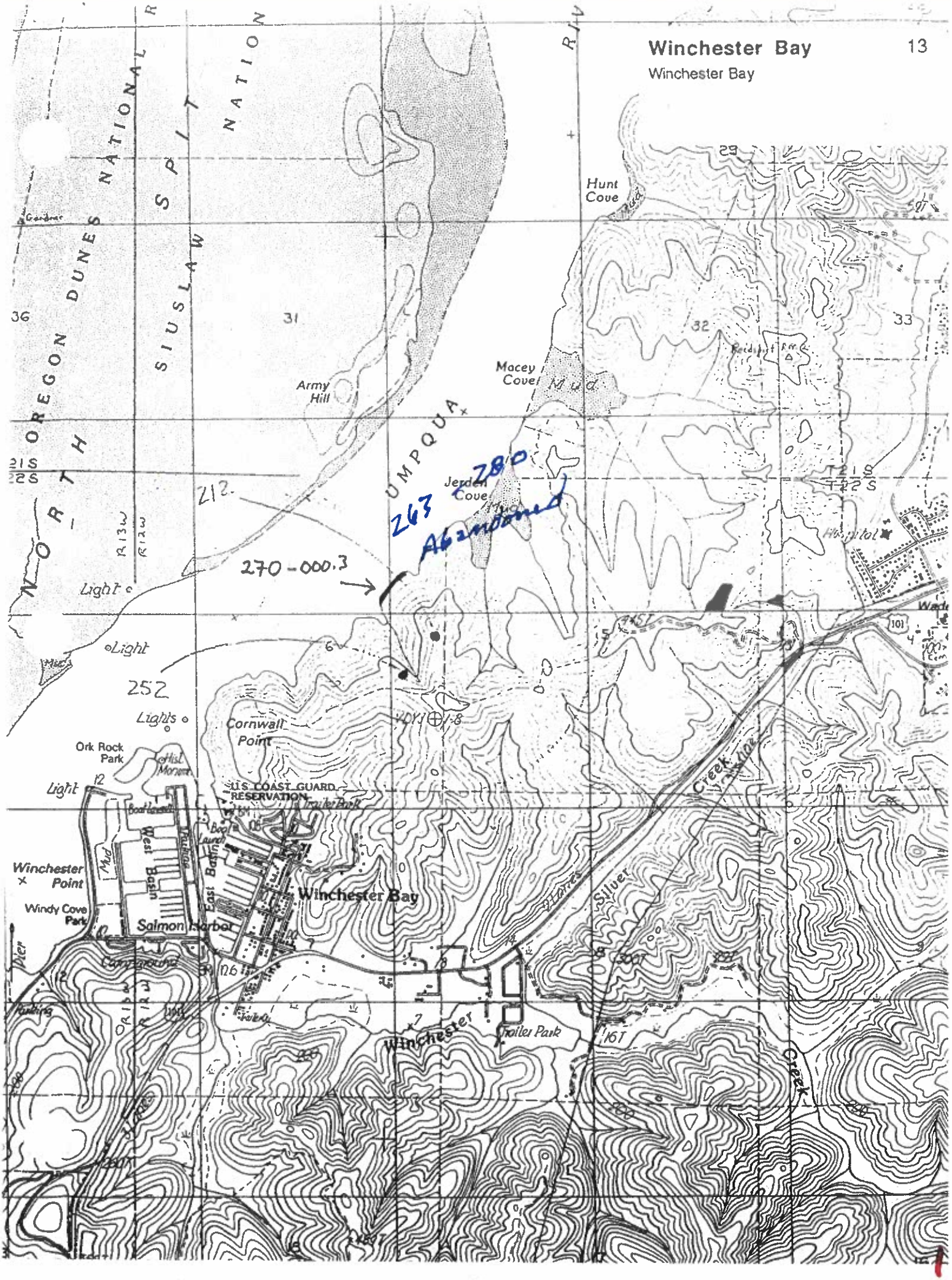
NORTH OREGON DUNES NATIONAL
SIUSLAW SPLIT NATION
UMPQUA RIV
Hunt Cove
Macey Cove
Mud
Army Hill
Jerden Cove
263 280
Abandoned
270-000.3
212
252
Light
Light's
Cornwall Point
Ork Rock Park
Hist Monument
U.S. COAST GUARD RESERVATION
Trailer Park
Boat Launch
Winchester Point
Windy Cove Park
Salmon Harbor
West Basin
East Basin
Winchester Bay
Campground
Pier
Parking
Winchester
Trailer Park
Silver Creek
Hospital
101
T21S
T22S
R13W
R12W

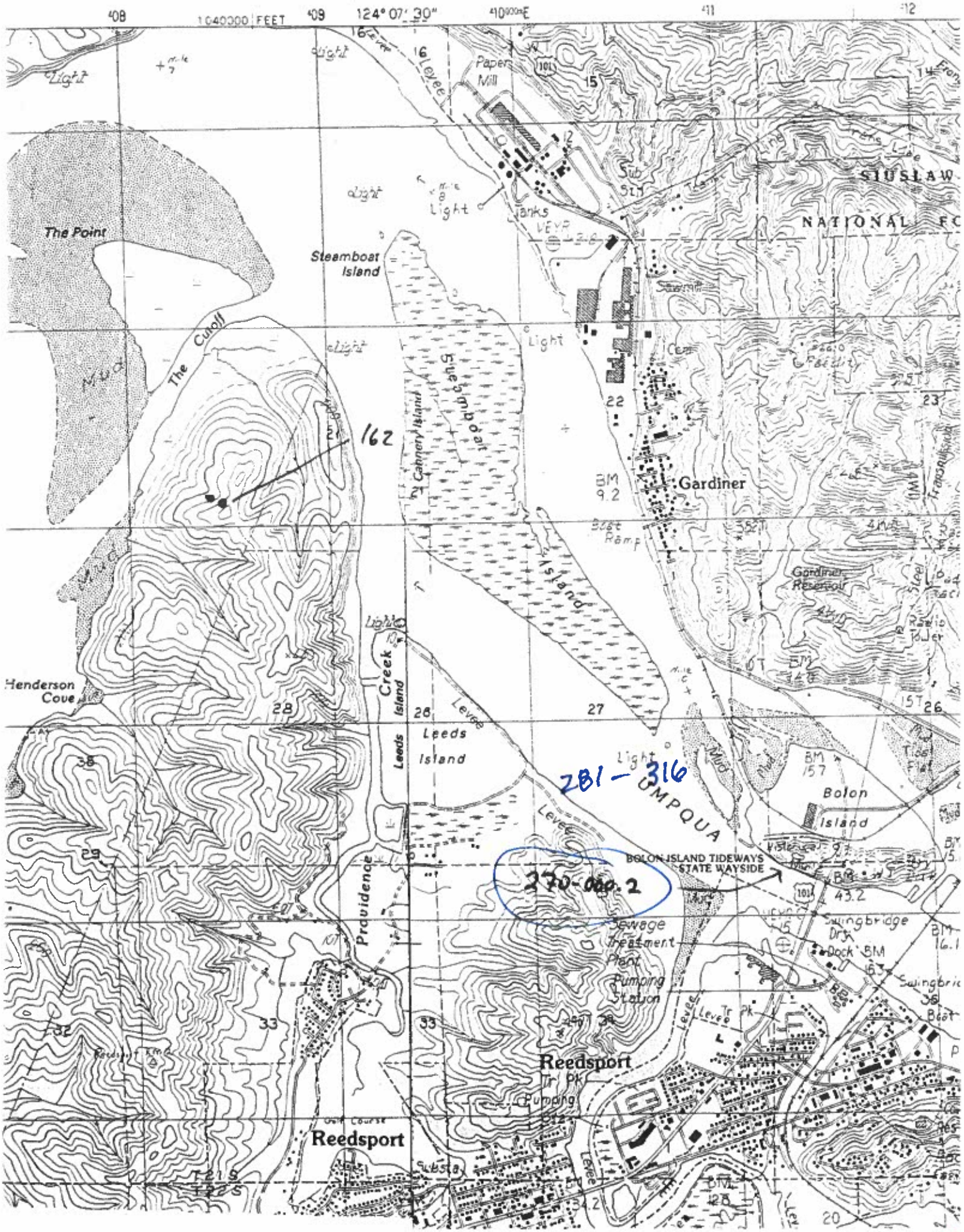

1040000 FEET
124° 07' 30"
The Point
Steamboat Island
The Cutoff
Mud
Light
Paper Mill
Tanks
Sawmill
SIUSLAW
NATIONAL FO
Gardiner
Boat Ramp
Gardiner Reservoir
Cannery Island
Steamboat Island
Henderson Cove
Leeds Island
Creek
Providence
Levee
UMPQUA
Bolon Island
BOLON ISLAND TIDEWAYS STATE WAYSIDE
Sewage Treatment Plant
Pumping Station
Swingbridge Dry Dock
Reedsport
Reedsport
Golf Course
Substa
162
281 - 316
270-000.2

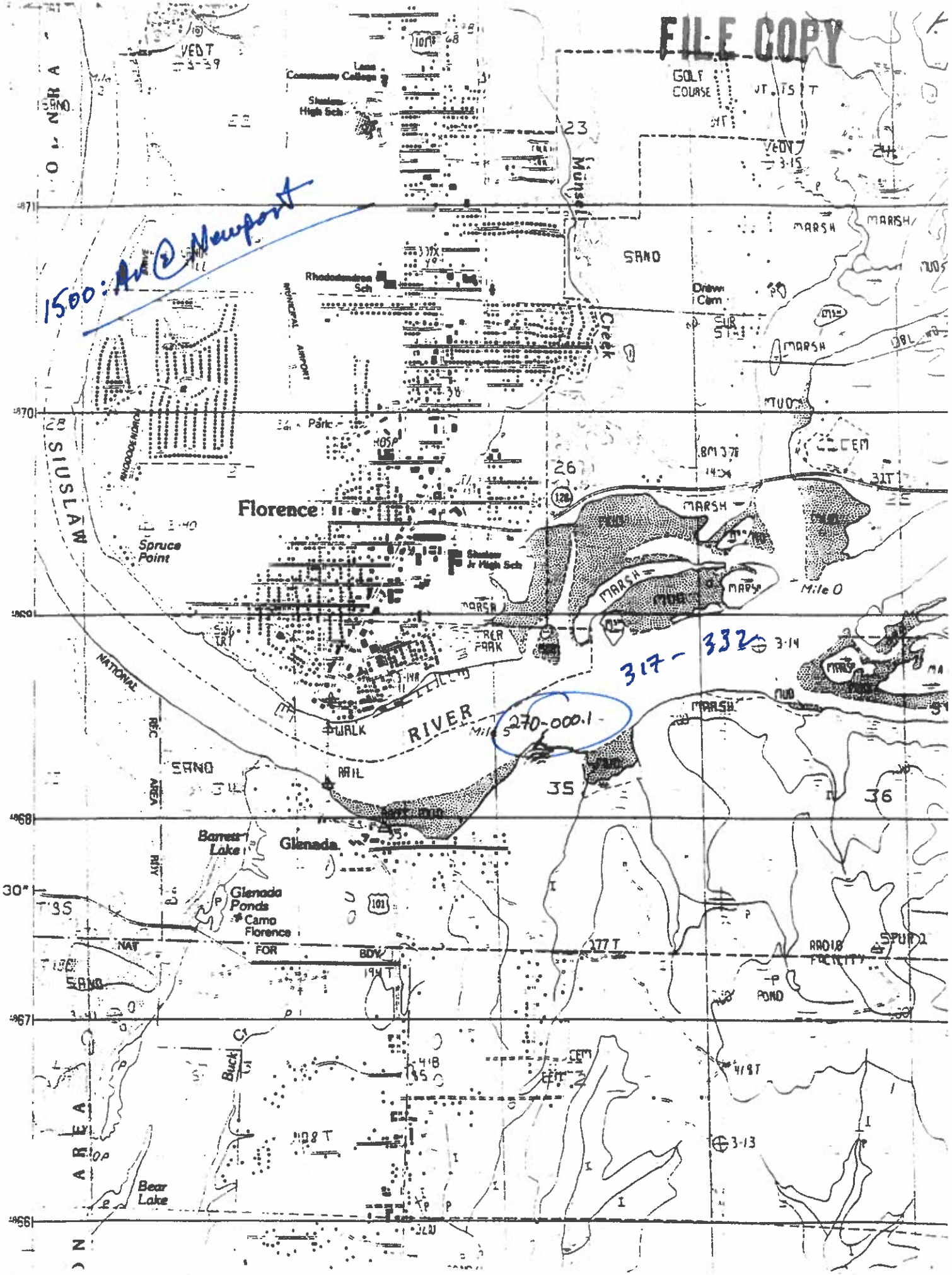
FILE COPY
1500: Air @ Newport
317 - 332
270-000.1
Florence
Glenada
Spruce Point
Barrett Lake
Glenada Ponds
Camp Florence
Bear Lake
Munsell Creek
SIUSLAW
RIVER
Mile 0
Mile 5
GOLF COURSE
Drew Cem
Rhododendron Sch
Siuslaw Jr High Sch
Lane Community College
Siuslaw High Sch
MARSH
MUD
SAND
RAIL
WALK
NAT FOR BDY
RADIO FACILITY
POND
Buck Cr
NATIONAL
REC AREA
MUNICIPAL AIRPORT
23
26
35
36

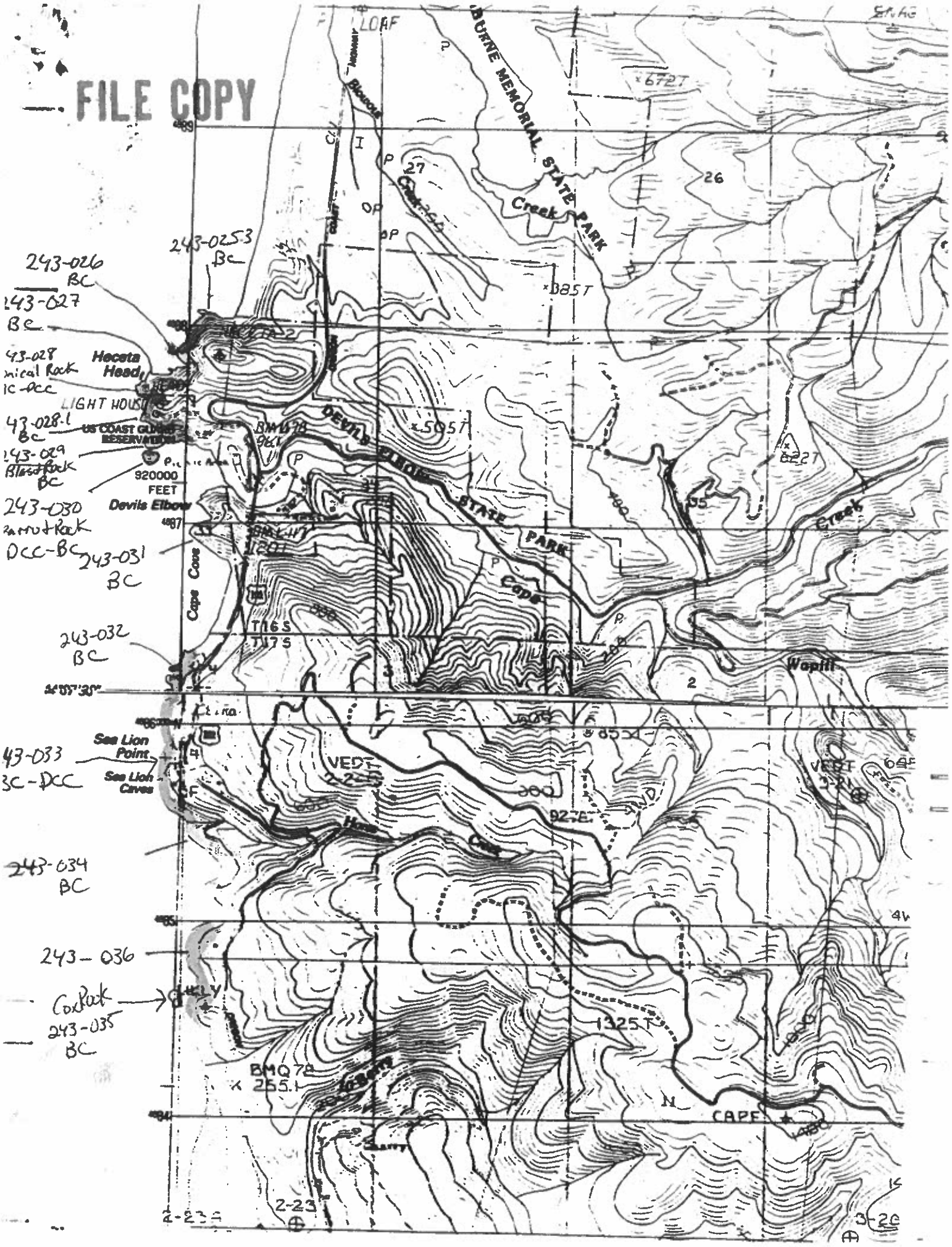
FILE COPY
243-026
BC
243-027
BC
243-028
Heceta Head
LIGHT HOUSE
US COAST GUARD RESERVATION
243-029
Blast Rock
BC
920000
FEET
Devils Elbow
243-030
Carrot Rock
DCC-BC
243-031
BC
243-032
BC
243-033
BC-DCC
Sea Lion Point
Sea Lion Caves
243-034
BC
243-036
Cox Rock
243-035
BC
243-0253
BC
BURNE MEMORIAL STATE PARK
Creek
DEVILS ELBOW STATE PARK
Cape Cove
Cape
Wapiti
T16S
T17S
VEDT
CAPE
BMQ78
255.1
1325T
2-23

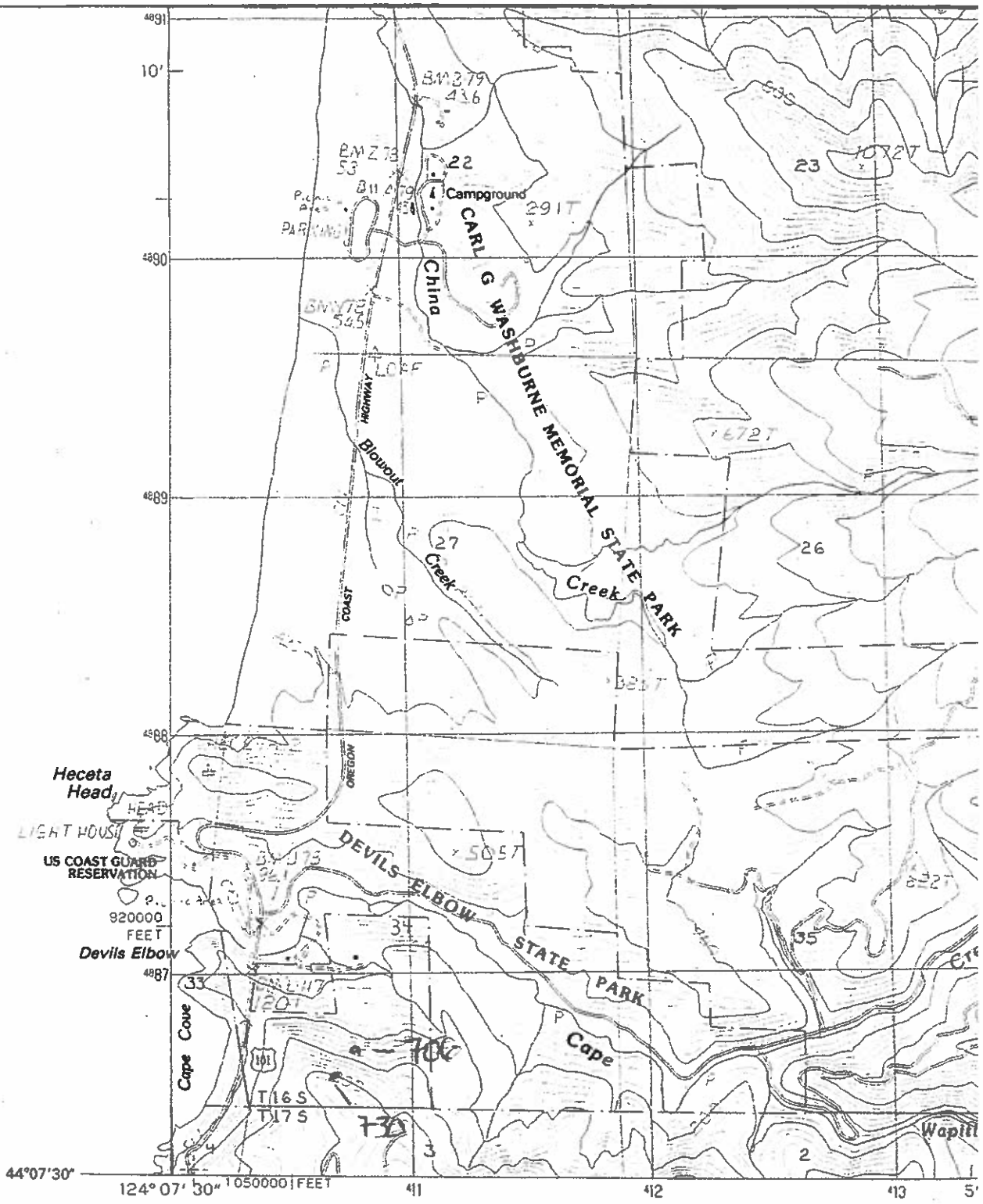

PRODUCED BY THE UNITED STATES GEOLOGICAL SURVEY
CONTROL BY ..... USGS, NOS/NOAA
COMPILED FROM AERIAL PHOTOGRAPHS TAKEN 1976
FIELD CHECKED .....1979. MAP EDITED 1984
PROJECTION ..... LAMBERT CONFORMAL CONIC
GRID: 1000-METER UNIVERSAL TRANSVERSE MERCATOR .....ZONE 10
10,000-FOOT STATE GRID TICKS .....OREGON, SOUTH ZONE
UTM GRID DECLINATION ..... 0°44' WEST
1980 MAGNETIC NORTH DECLINATION .....19°30' EAST
VERTICAL DATUM ... NATIONAL GEODETIC VERTICAL DATUM OF 1929
HORIZONTAL DATUM ..... 1927 NORTH AMERICAN DATUM

To place on the predicted North American Datum of 1983, move the projection lines as shown by dashed corner ticks (23 meters north / 98 meters east)

There may be private inholdings within the boundaries of any Federal and State Reservations shown on this map

NORTH

PROVISIONAL MAP

Produced from origina manuscript drawings. Infor mation shown as of date c field check.

FO

2

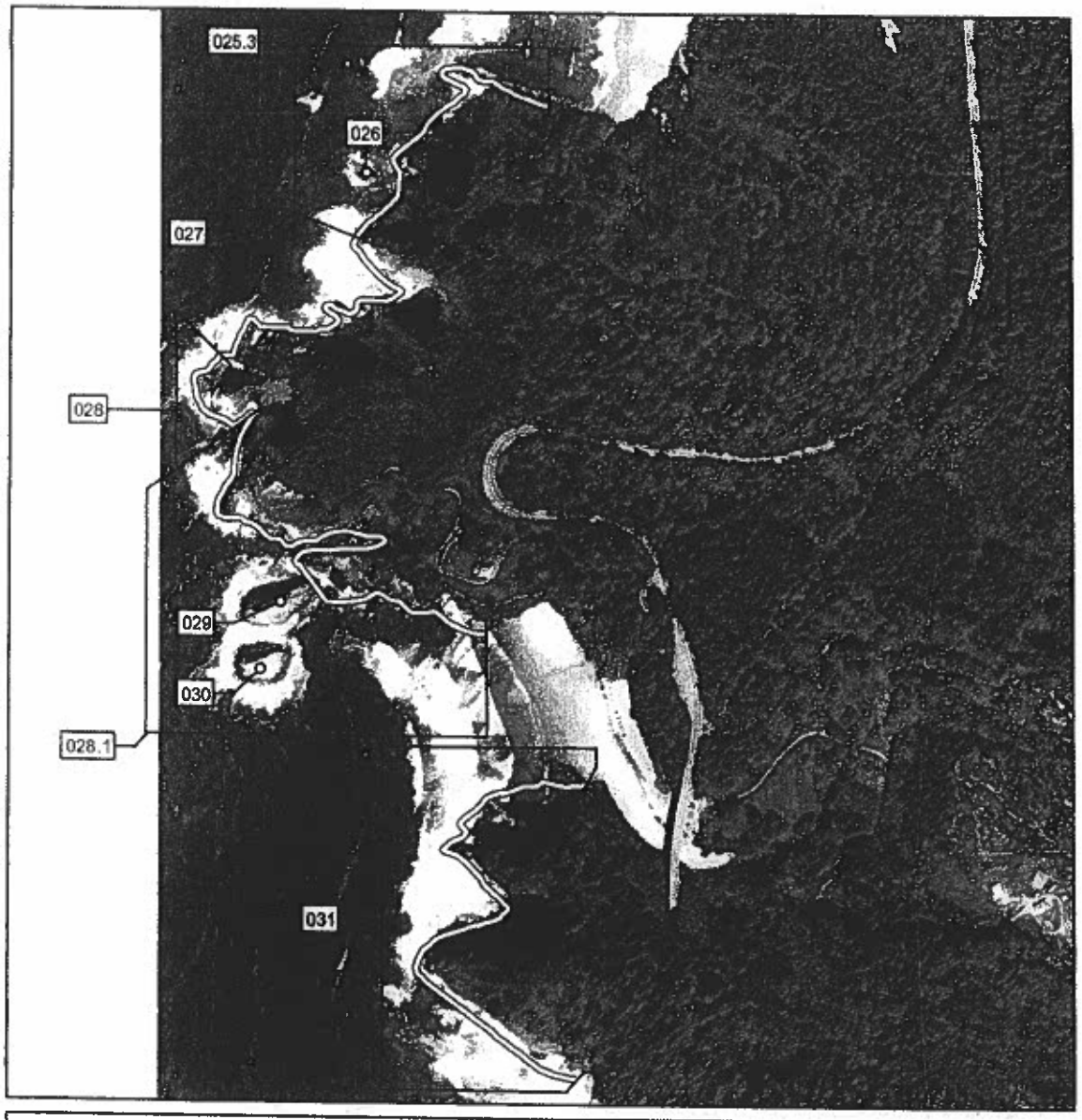

0.25 0.125 0 0.25 Kilometers

0.25 0.125 0 0.25 Miles

N W E S

Mainland Colony

Island Group

Site Number

Lane County, Oregon
Area Map: Newport 243
Section from USGS Orthophoto Quadrangle
Heceta Head 1:8,000 Scale

South Coast – Coquille Point
All BAEA Nests 2012

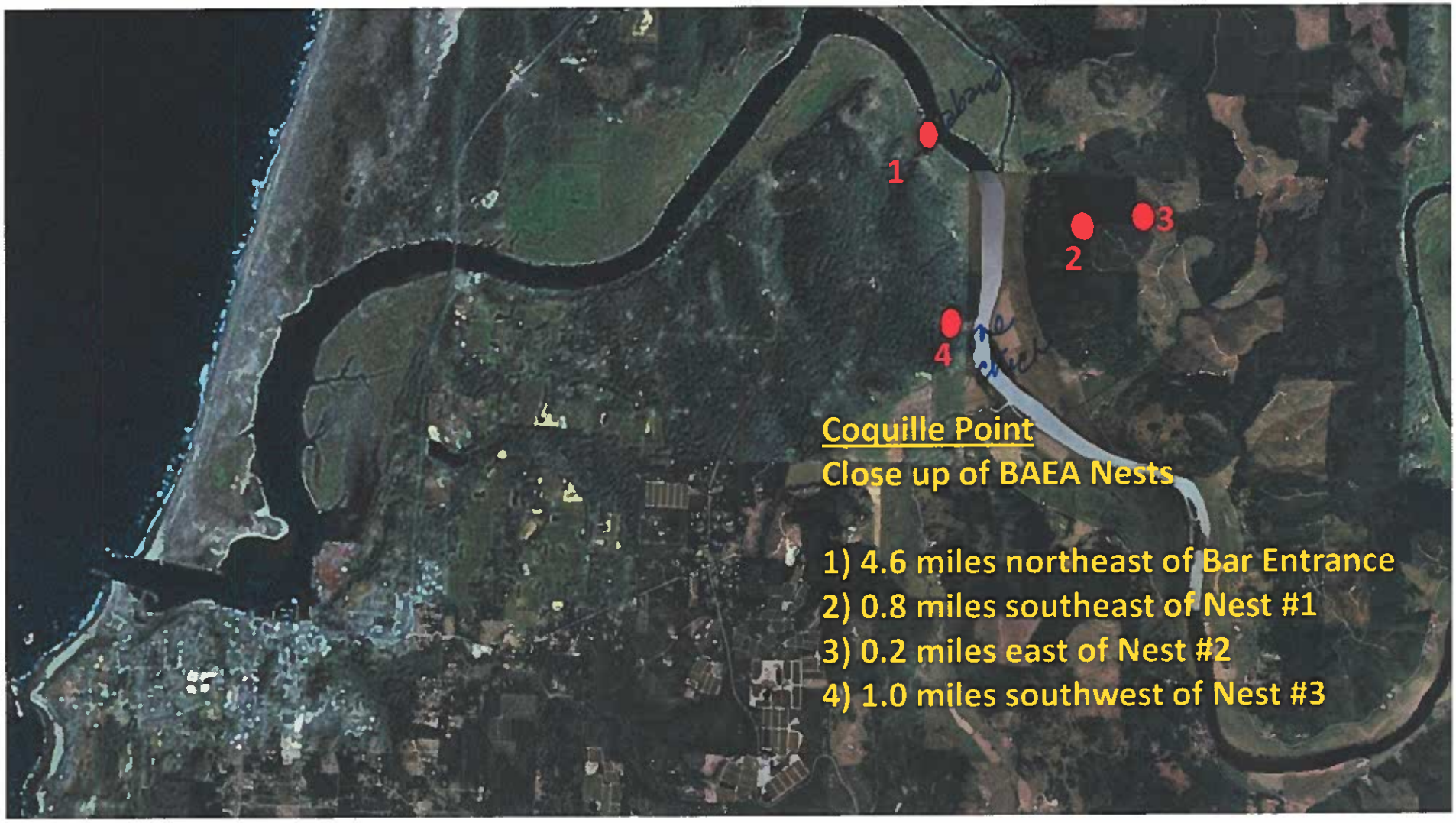

1SC