North Coast – 2012

June 11, 2012 – Monday
Departed Newport (office) @ 7:35AM
Arrived Astoria Airport @ 10:36AM

Vickie Sherman, Dave Ledig, Shawn Stephensen

Depart Astoria Airport @ 11:13AM

0.25 0.125 0 0.25 Kilometers

0.25 0.125 0 0.25 Miles

Mainland Colony
Island Group
Site Number

Tillamook County, Oregon
Area Map: Vancouver 219
Section from USGS Orthophoto Quadrangle
Tillamook Head 1:8,000 Scale

Shawn's copy

Camera settings
F 5.6
ISO 800
AV mode
AWB
1 shot

Large JPG (not raw)
Autoreset numbering

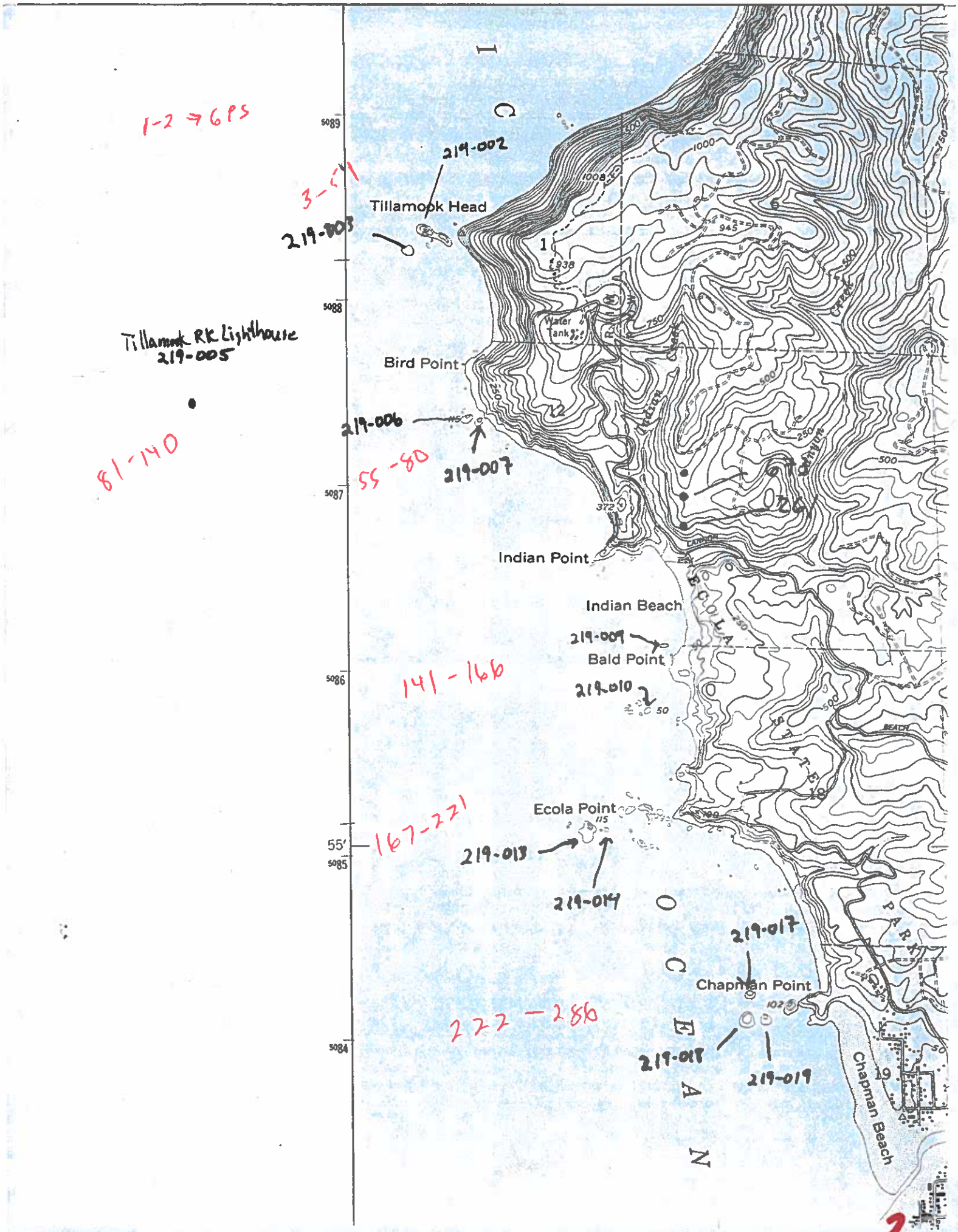
1-2 → GPS
3-21
219-002
Tillamook Head
219-003
Tillamook Rk Lighthouse
219-005
Bird Point
219-006
219-007
81-140
55-80
Indian Point
Indian Beach
219-009
Bald Point
141-166
219-010
Ecola Point
167-221
219-013
219-014
219-017
Chapman Point
222-286
219-018
219-019
Chapman Beach
5089
5088
5087
5086
55'
5085
5084

2

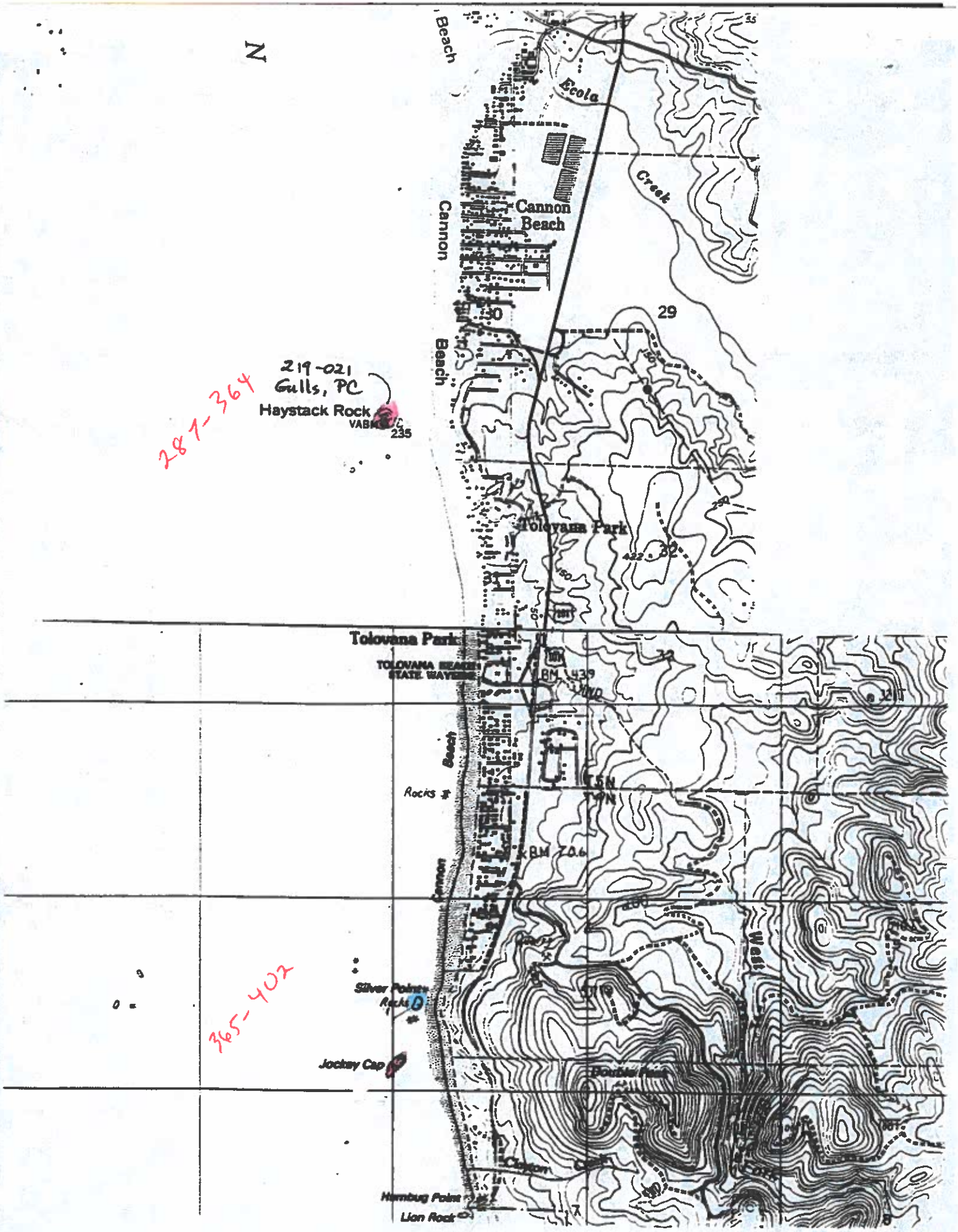
N
Beach
Ecola
Creek
Cannon
Cannon Beach
30
29
219-021
Gulls, PC
287-364
Haystack Rock
VABM
235
Tolovana Park
32
Tolovana Park
TOLOVANA BEACH STATE WAYSIDE
BM 439
Beach
Rocks
BM 20.6
Cannon
365-402
Silver Point Rocks
Jockey Cap
Double Point
Clayton Creek
Hambug Point
Lion Rock
3

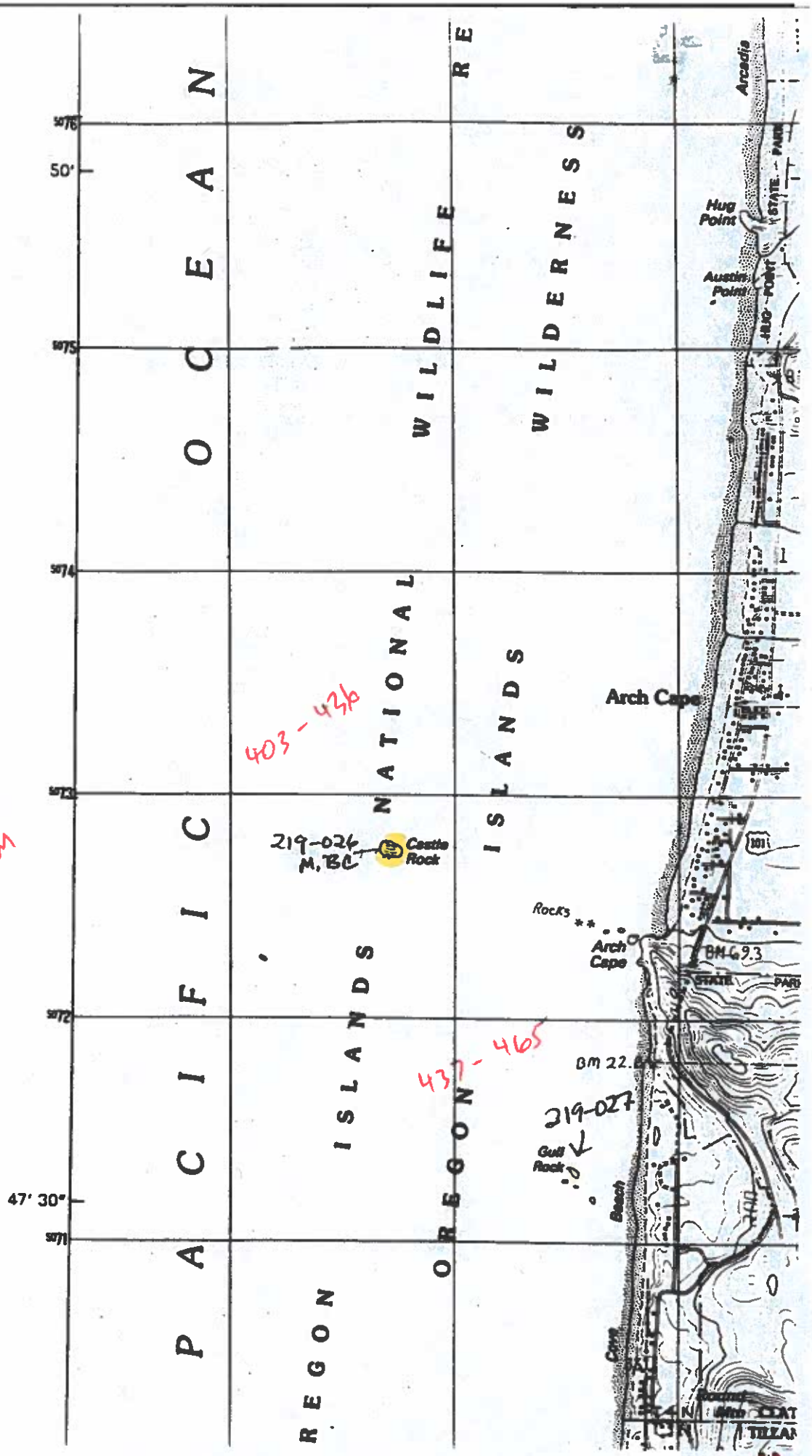
PACIFIC OCEAN
OREGON ISLANDS NATIONAL WILDLIFE REFUGE
WILDERNESS
50'
47' 30"
Arcadia
Hug Point
Austin Point
Arch Cape
Rocks
Arch Cape
BM 693
BM 22
Gull Rock
Beach
Creek
403 - 436
219-026
M, BC
Castle Rock
437 - 465
219-027
GPS time
11:42AM

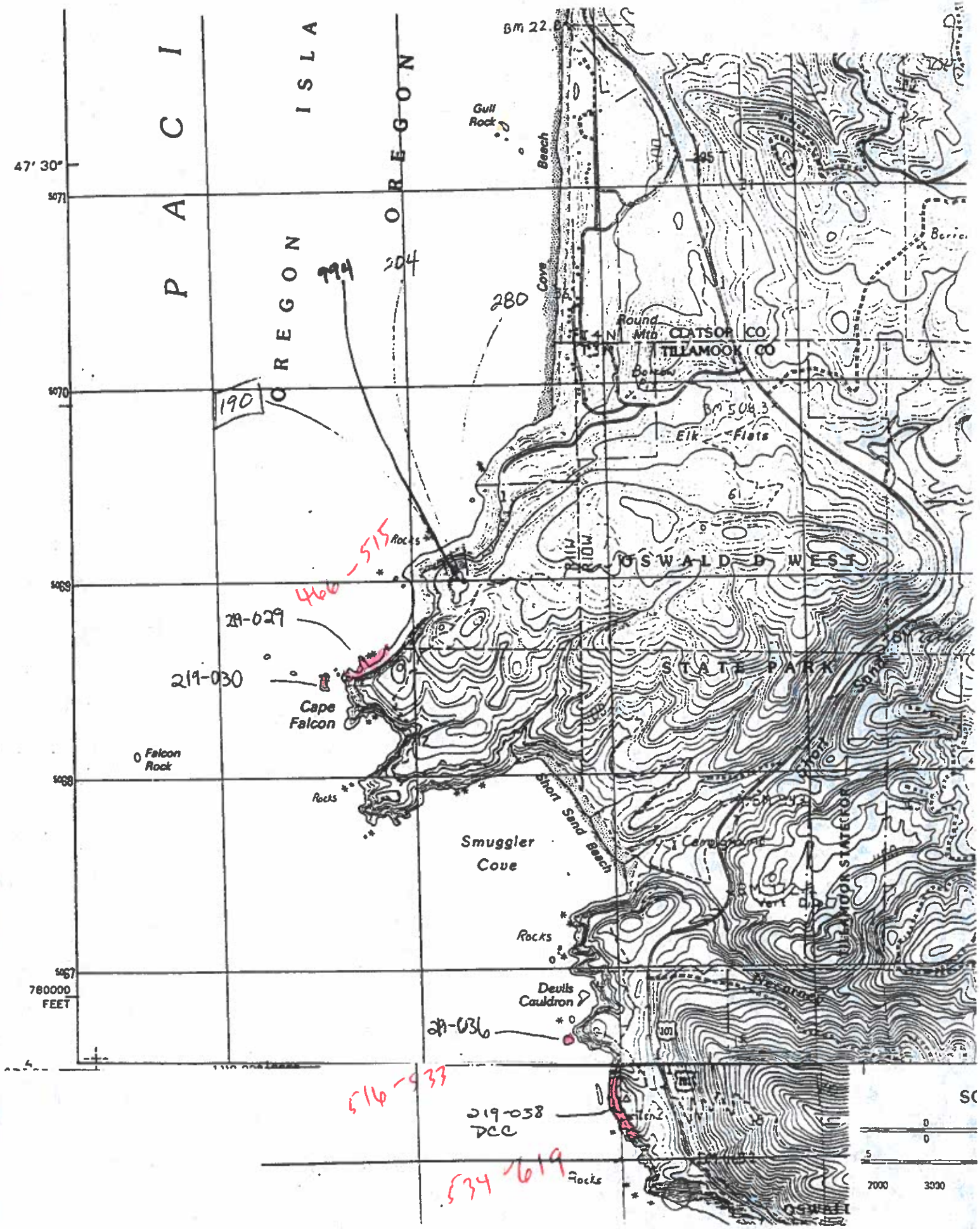
PACI
ISLA
OREGON
OREGON
47° 30'
BM 22.0
Gull Rock
Beach
Cove
994
204
280
190
Round Mtn
CLATSOP CO
TILLAMOOK CO
T 4 N
T 5 N
R 10 W
Elk Flats
Rocks
516-515
219-029
219-030
Cape Falcon
Falcon Rock
OSWALD WEST
STATE PARK
Short Sand Beach
Smuggler Cove
Rocks
Devils Cauldron
219-036
516-533
219-038
DCC
534-619
Rocks
780000 FEET
0
5
2000
3000

5

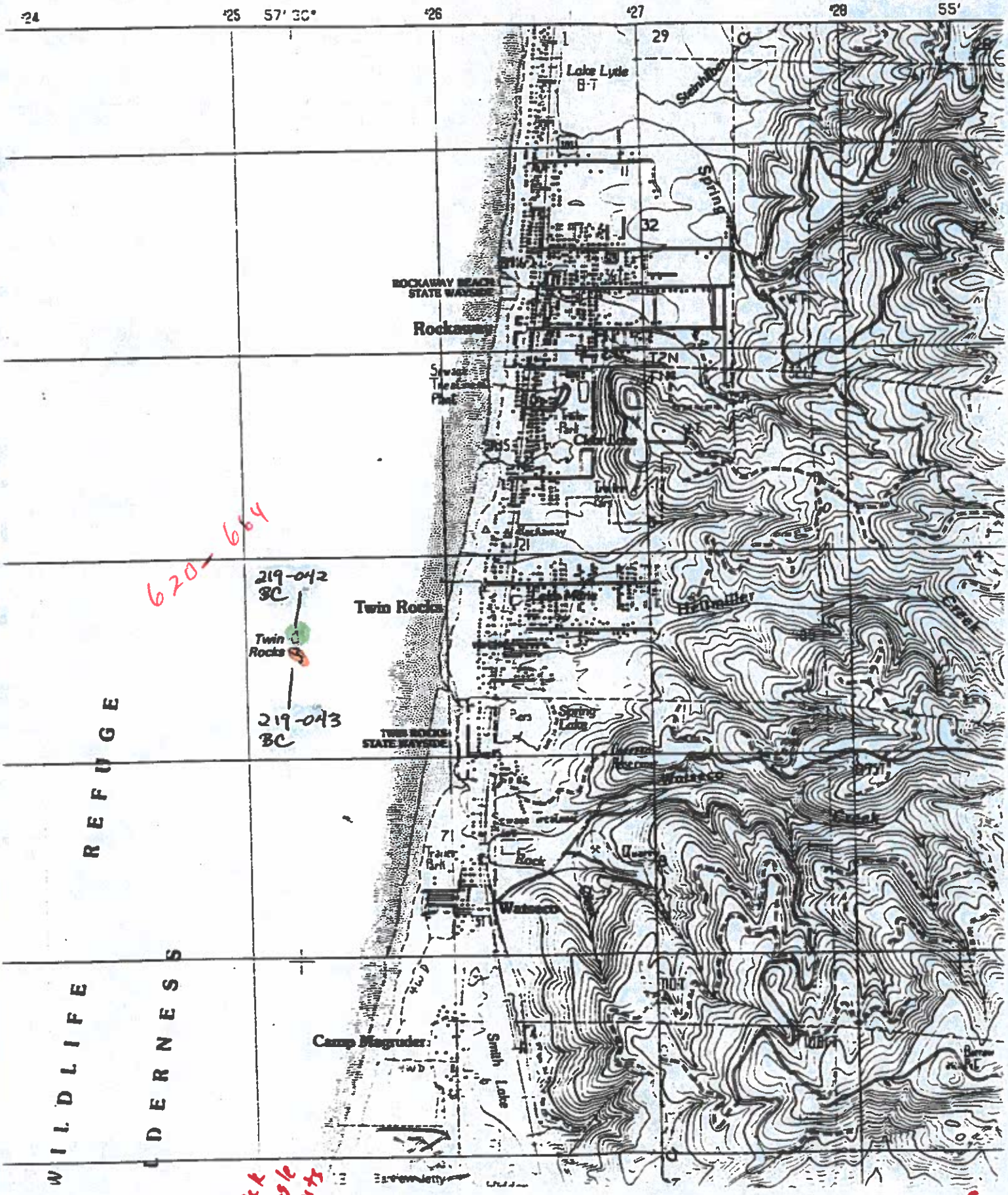
'24
'25
57' 30"
'26
'27
'28
55'
Lake Lyle
Steinbach
Spring
ROCKAWAY BEACH STATE WAYSIDE
Rockaway
Sewage Treatment Plant
Twin Rocks
219-042 BC
Twin Rocks
219-043 BC
620-664
TWIN ROCKS STATE WAYSIDE
Spring Lake
Watseco
Rock
Camp Magruder
Spring Lake
WILDLIFE REFUGE
WILDERNESS
check Eagle nests

6

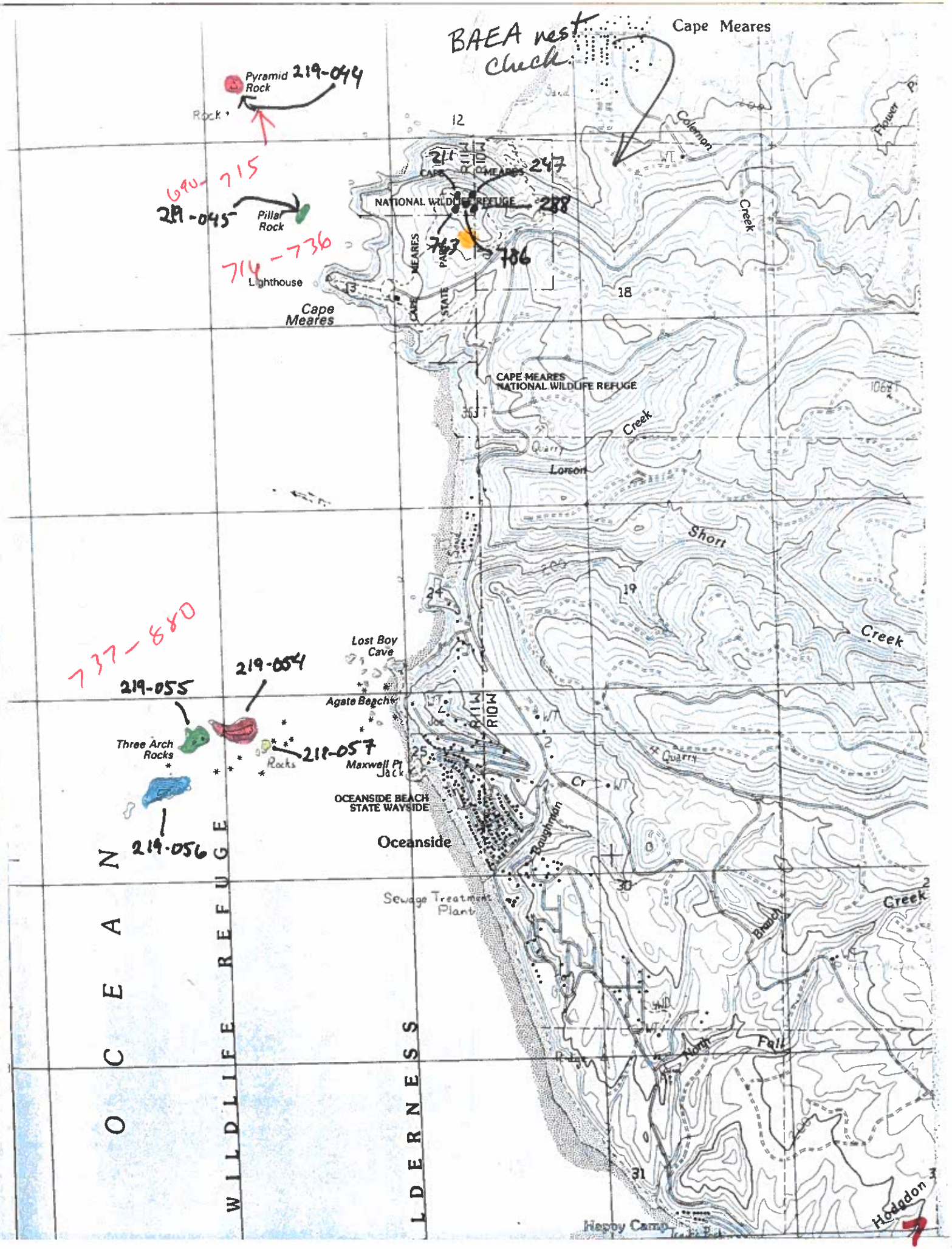
BAEA nest check
Cape Meares
Pyramid Rock
219-044
Rock
690-715
219-045
Pillar Rock
714-736
Lighthouse
Cape Meares
NATIONAL WILDLIFE REFUGE
211
247
288
763
786
CAPE MEARES STATE PARK
CAPE MEARES NATIONAL WILDLIFE REFUGE
Coleman
Creek
Flower
Creek
Loson
Short
Creek
Lost Boy Cave
Agate Beach
737-880
219-054
219-055
Three Arch Rocks
Rocks
219-057
Maxwell Pt
Jack
OCEANSIDE BEACH STATE WAYSIDE
Oceanside
219-056
Sewage Treatment Plant
Haughman
Creek
Beach
North Fork
Happy Camp
Hoddadon
OCEAN WILDLIFE REFUGE
WILDERNESS

Netart
Bay
RIB
RIBW
Jackson
PARK
STATE
OCEAN
WILDLIFE
REFUGE
CAPE LOOKOUT
STATE PARK
BENES
WILDERNESS
NATIONAL
FOREST
STATE
Cape Lookout
219-062
M, BC
219-061
M, BC
219-060
M, BC
219-063
M, BC, DCC
219-059
DCC
974-1265
919-973
886-918
986
228
125
31
12

8

UNITED STATES
DEPARTMENT OF THE INTERIOR
GEOLOGICAL SURVEY

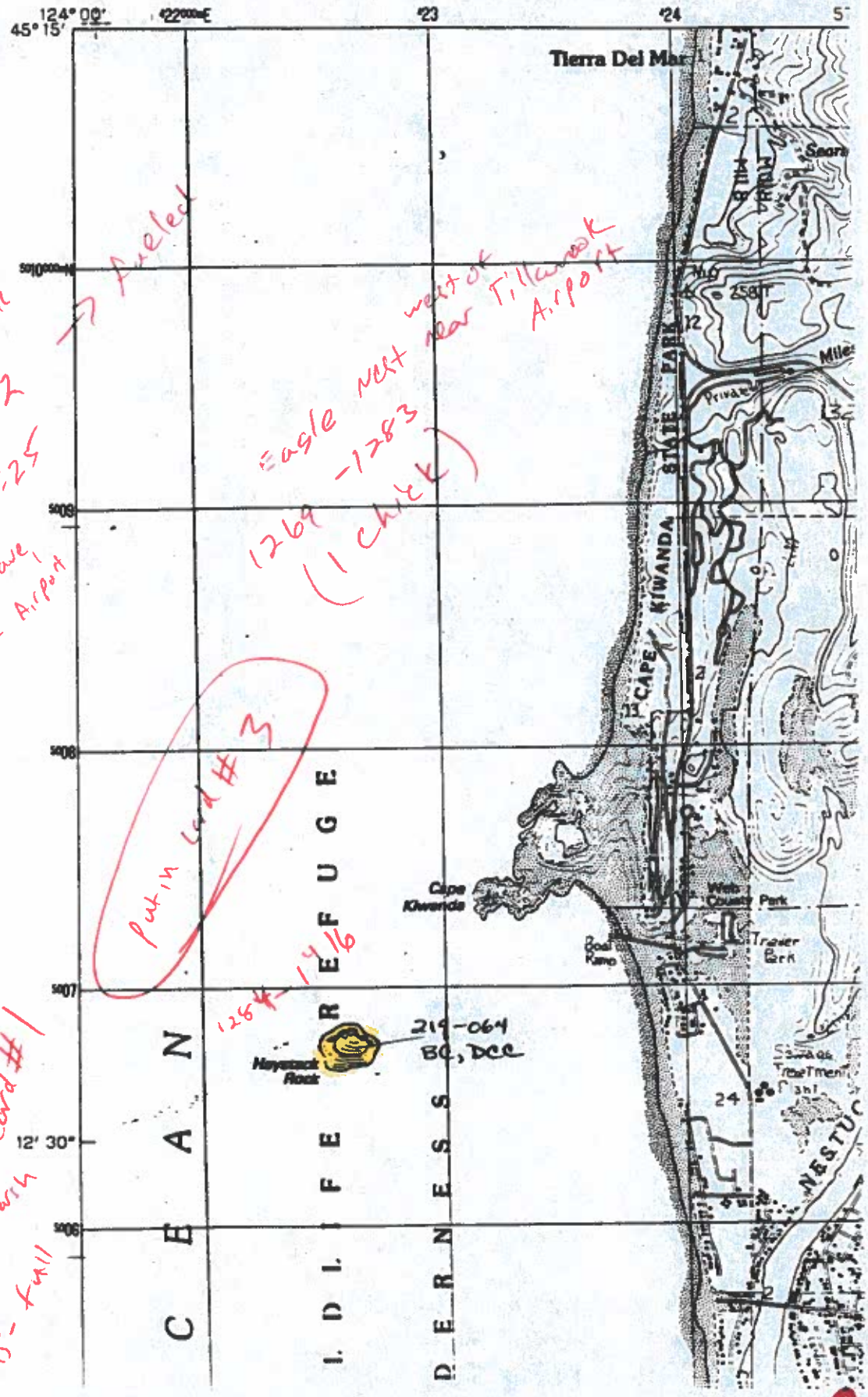

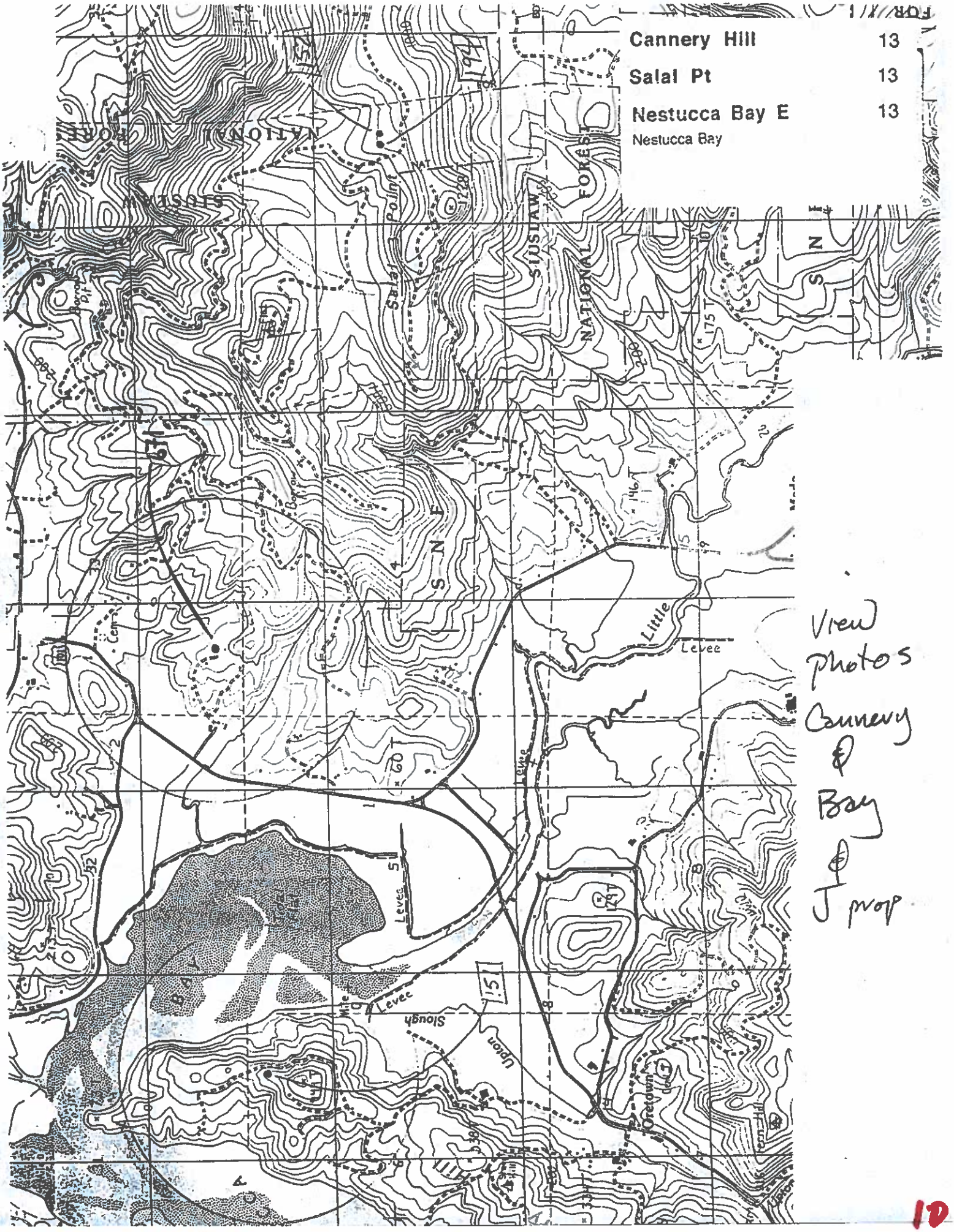
Cannery Hill 13
Salal Pt 13
Nestucca Bay E 13
Nestucca Bay
SIUSLAW NATIONAL FOREST
Salal Point
Levee
Little
Upper
Slough
Mile
Oretown
BAY
View photos Cannery & Bay & J prop

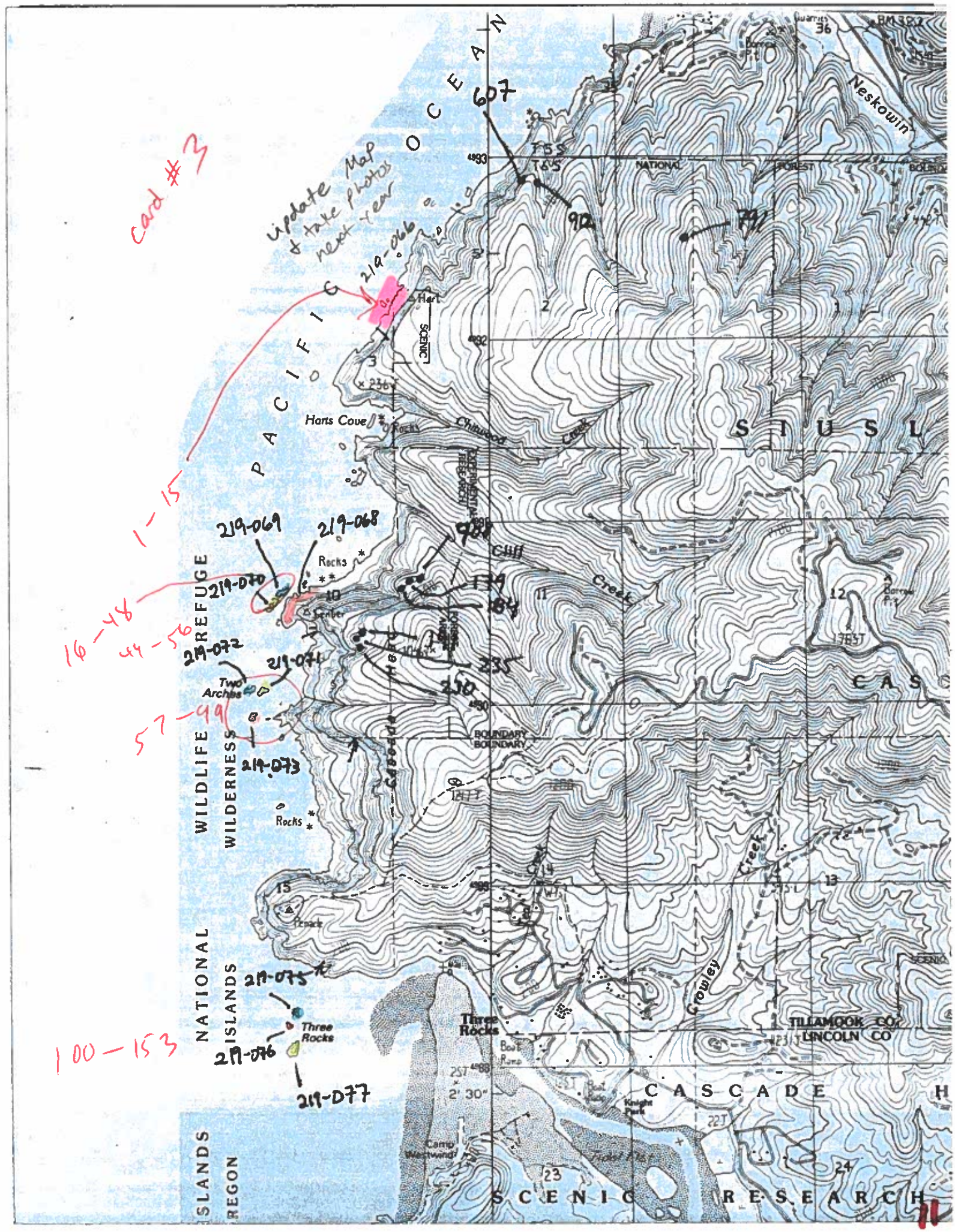
card #3
update Map & take photos next year
1-15
16-48
44-56
57-99
100-153
219-066
219-069
219-068
219-070
219-072
219-071
219-073
219-075
219-076
219-077
607
902
784
739
184
235
250
Neskowin
Hart
Hart Cove
Rocks
Chitwood Creek
Cliff Creek
Crowley Creek
Two Arches
Three Rocks
Knight Park
Camp Westwind
Boat Ramp
Tide Flats
NATIONAL FOREST BOUNDARY
BOUNDARY
SCENIC
TILLAMOOK CO.
LINCOLN CO
PACIFIC OCEAN
SIUSLAW
CASCADE HEAD
SCENIC RESEARCH
NATIONAL WILDLIFE REFUGE
WILDERNESS
ISLANDS
REGON

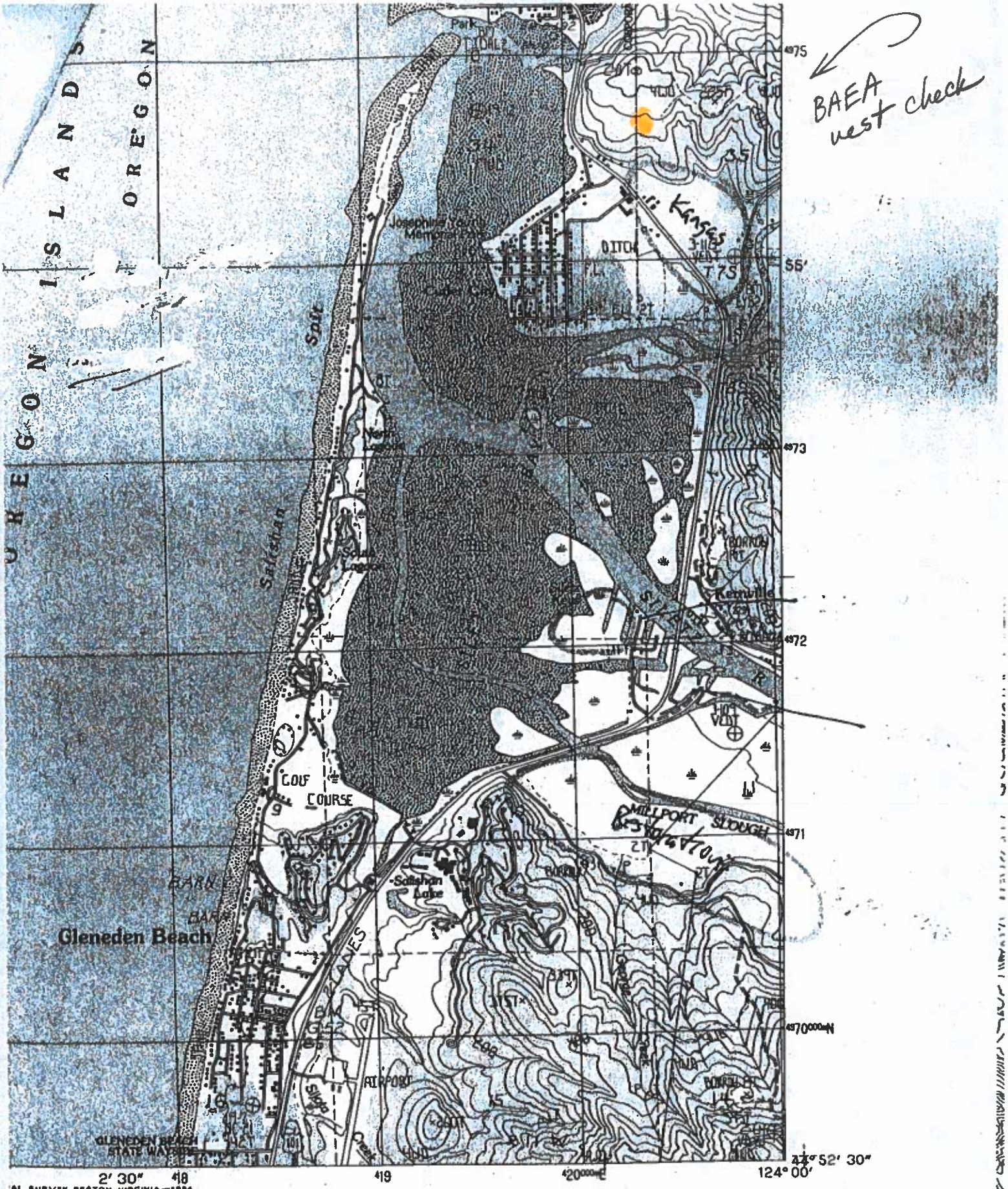
BAEA nest check
ISLANDS
OREGON
Salmon
Salishan
Salmon Lagoon
Kansas Ditch
Kerrville
Hot Veit
Millport Slough
Golf Course
Salishan Lake
Gleneden Beach
Airport
Gleneden Beach State Wayside
Creek
4975
4973
4972
4971
4970000mN
419
420000mE
124° 00'
44° 52' 30"
2' 30"
2000
OREGON
ROAD LEGEND
Improved Road

12

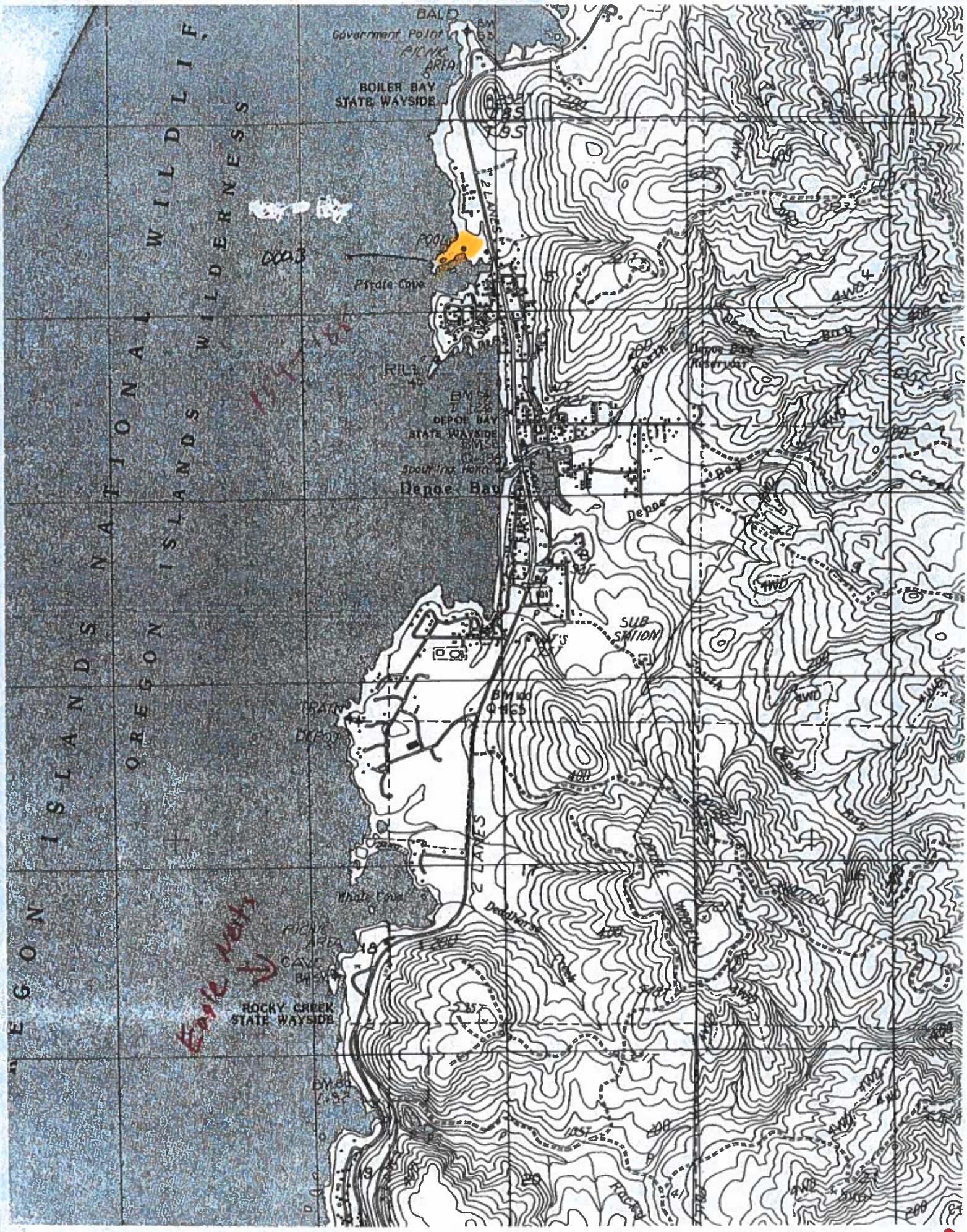
OREGON ISLANDS NATIONAL WILDLIFE
BALD
Government Point
PICNIC AREA
BOILER BAY STATE WAYSIDE
2 LANES
POOL
Prairie Cove
DEPOE BAY STATE WAYSIDE
Spouting Horn
Depoe Bay
SUB STATION
Whale Cove
PICNIC AREA
CAVE BAY
ROCKY CREEK STATE WAYSIDE
Eagle Nest
Rocky

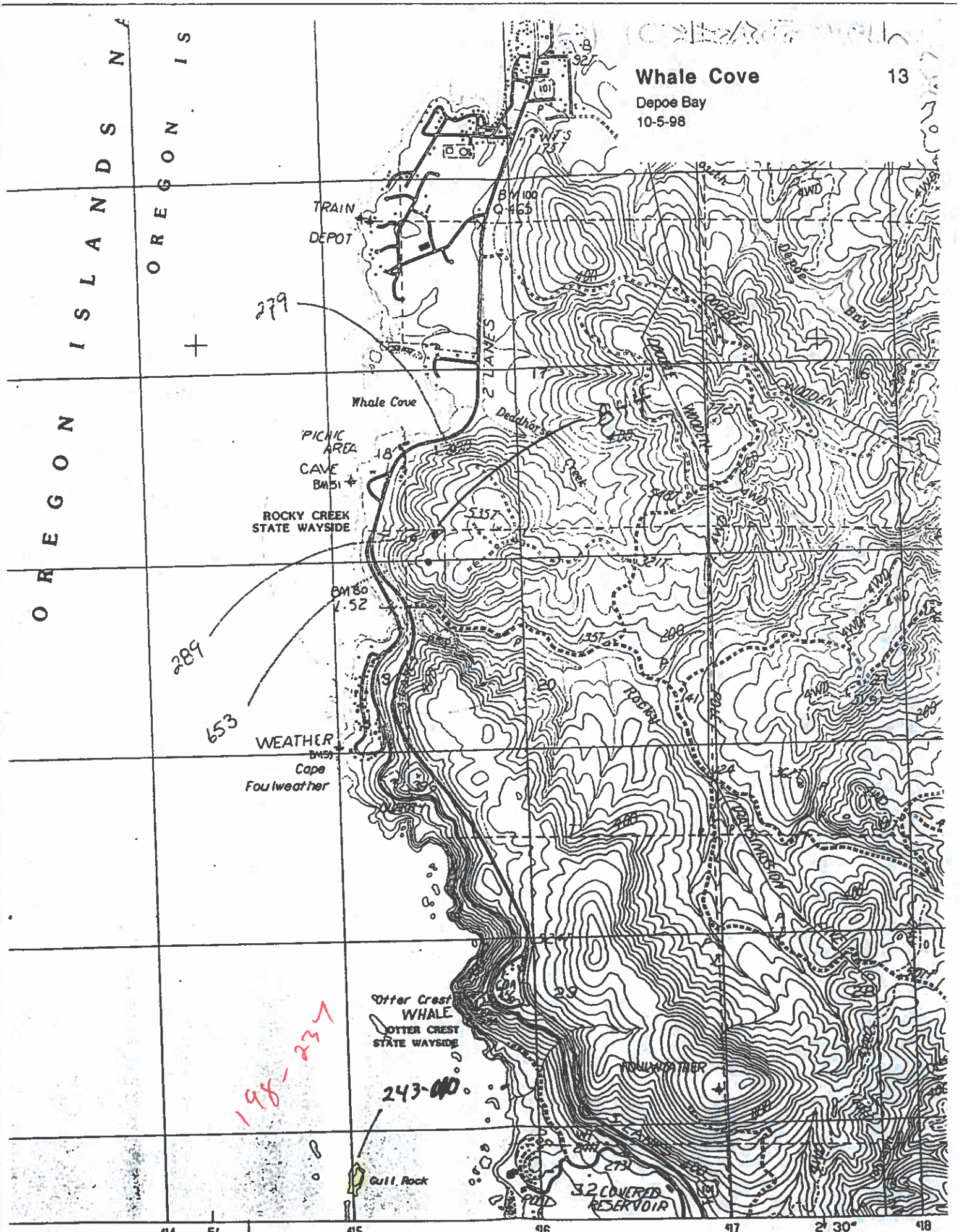
Whale Cove
13
Depoe Bay
10-5-98
OREGON ISLANDS
TRAIN DEPOT
279
Whale Cove
PICNIC AREA
CAVE
ROCKY CREEK STATE WAYSIDE
289
653
WEATHER
Cape Foulweather
Otter Crest
WHALE
OTTER CREST STATE WAYSIDE
198-237
243-000
Gull Rock
FOULWEATHER
32 COVERED RESERVOIR
Depoe Bay
2 LANES
DOUBLE
WOODEN
Deadhorse Creek
ROCKY
RIDGE
LEWIS MOUSON
4WD
414
5'
415
416
417
2' 30"
418
INTERIOR—GEOLOGICAL SURVEY RESTON VIRGINIA 1984
SCALE 1:24 000

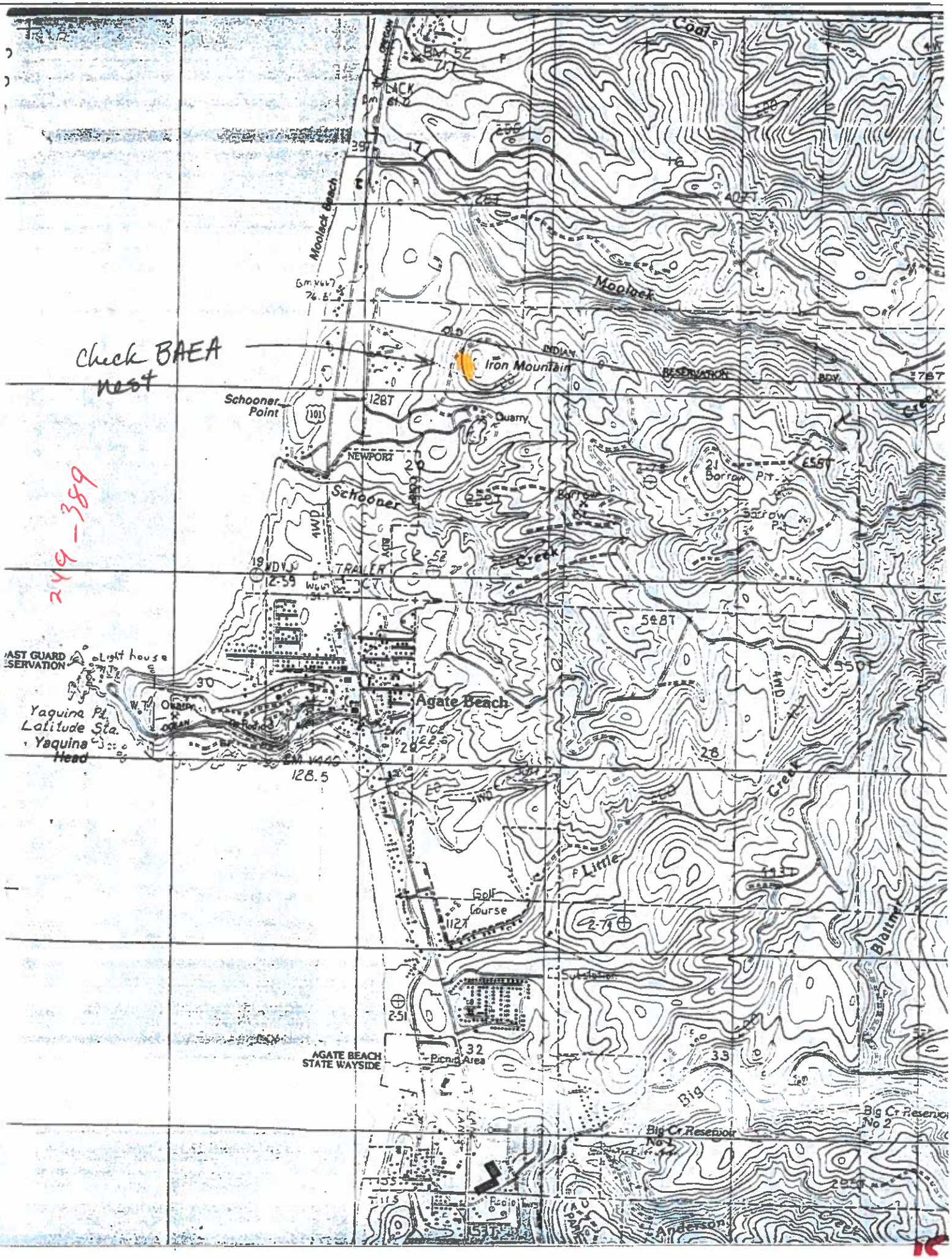
Check BAEA
nest
249-389
Moolack Beach
Moolack
Iron Mountain
INDIAN RESERVATION
Schooner Point
101
128T
Quarry
NEWPORT
Schooner
Creek
Borrow Pit
Borrow Pit
TRAILER
Agate Beach
Light house
Yaquina Pt.
Latitude Sta.
Yaquina Head
128.5
Little
Creek
Golf Course
112T
Blattner
AGATE BEACH STATE WAYSIDE
Picnic Area
Big
Big Cr Reservoir No 2
Big Cr Reservoir No 1
Anderson

Mainland Colony

Island Group

Site Number

0.2 0.1 0 0.2 Kilometers

0.2 0.1 0 0.2 Miles

Lincoln County, Oregon
Area Map: Newport 243
Section from USGS Orthophoto Quadrangle
Newport South 1:8,000 Scale

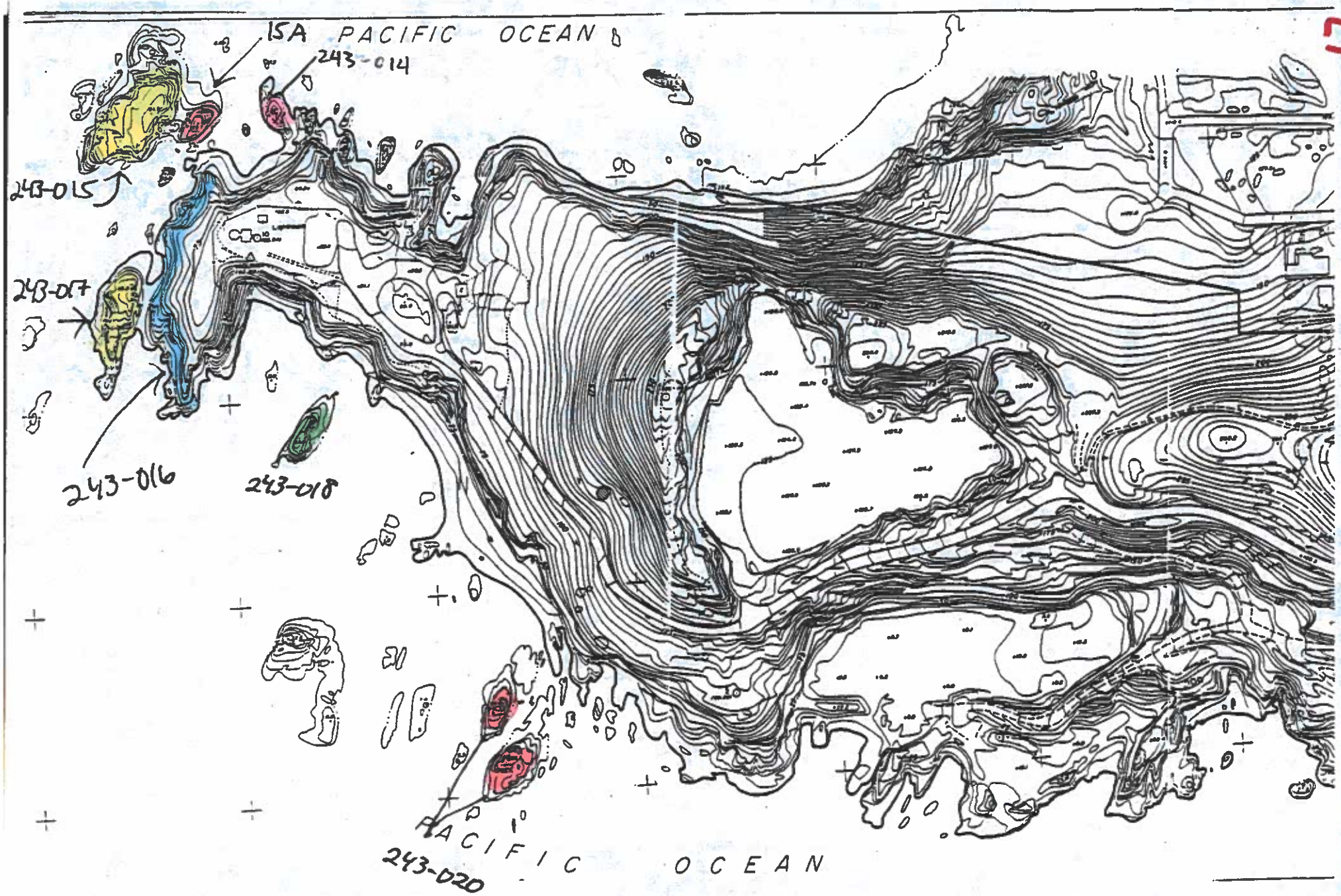
15A
PACIFIC OCEAN
243-014
243-015
243-017
243-016
243-018
PACIFIC OCEAN
243-020

FILE COPY

411-732

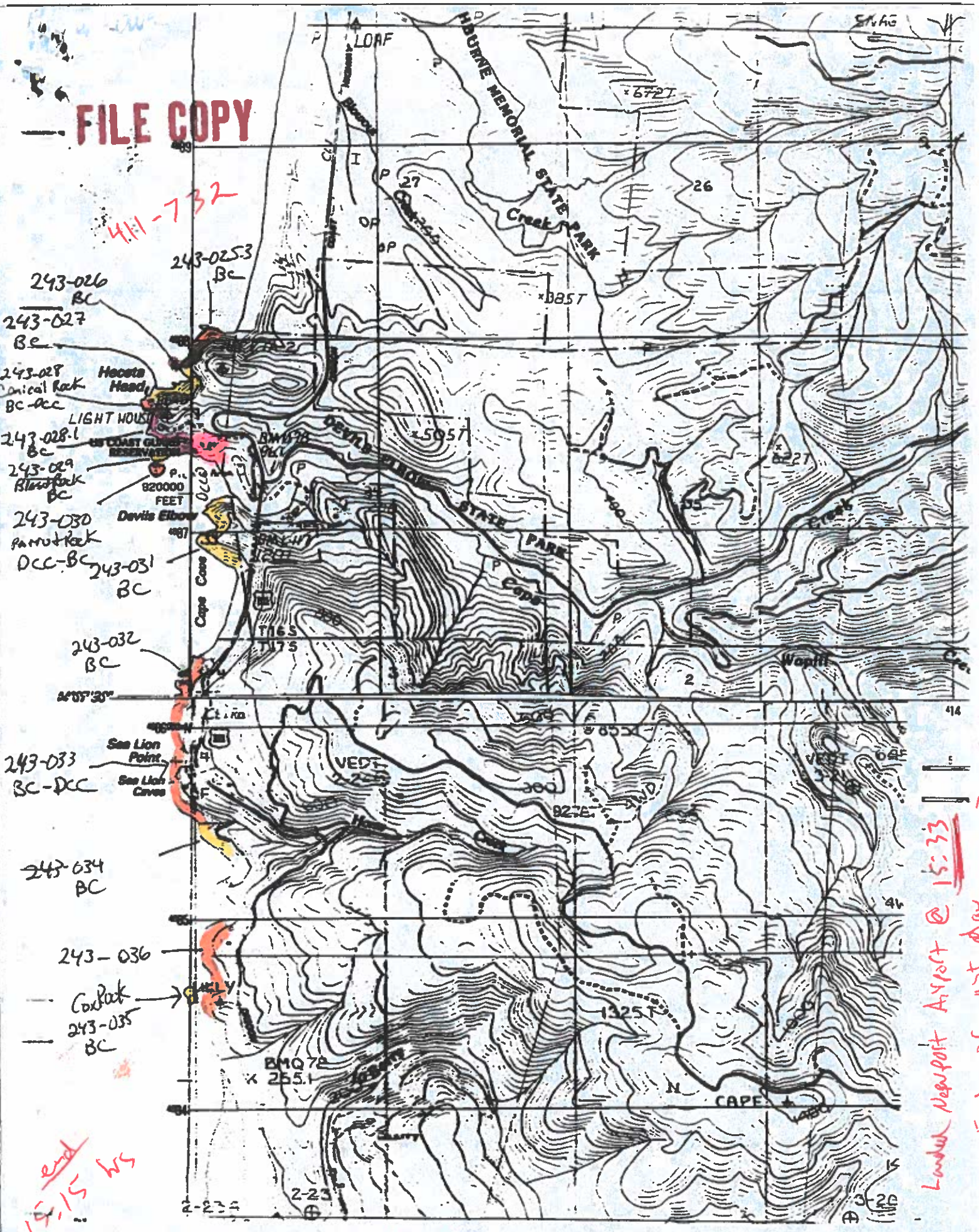

end
17:15 WS

Landed Newport Airport @ 15:33
E.T. AC 1st day.

737-740 Heceta Head lighthouse under construction

18