North Coast – 2014

Bill Bridgeland



0.25 0.125 0 0.25 Kilometers

0.25 0.125 0 0.25 Miles

N W E S

Mainland Colony

Island Group

Site Number

Tillamook County, Oregon
Area Map: Vancouver 219
Section from USGS Orthophoto Quadrangle
Tillamook Head 1:8,000 Scale

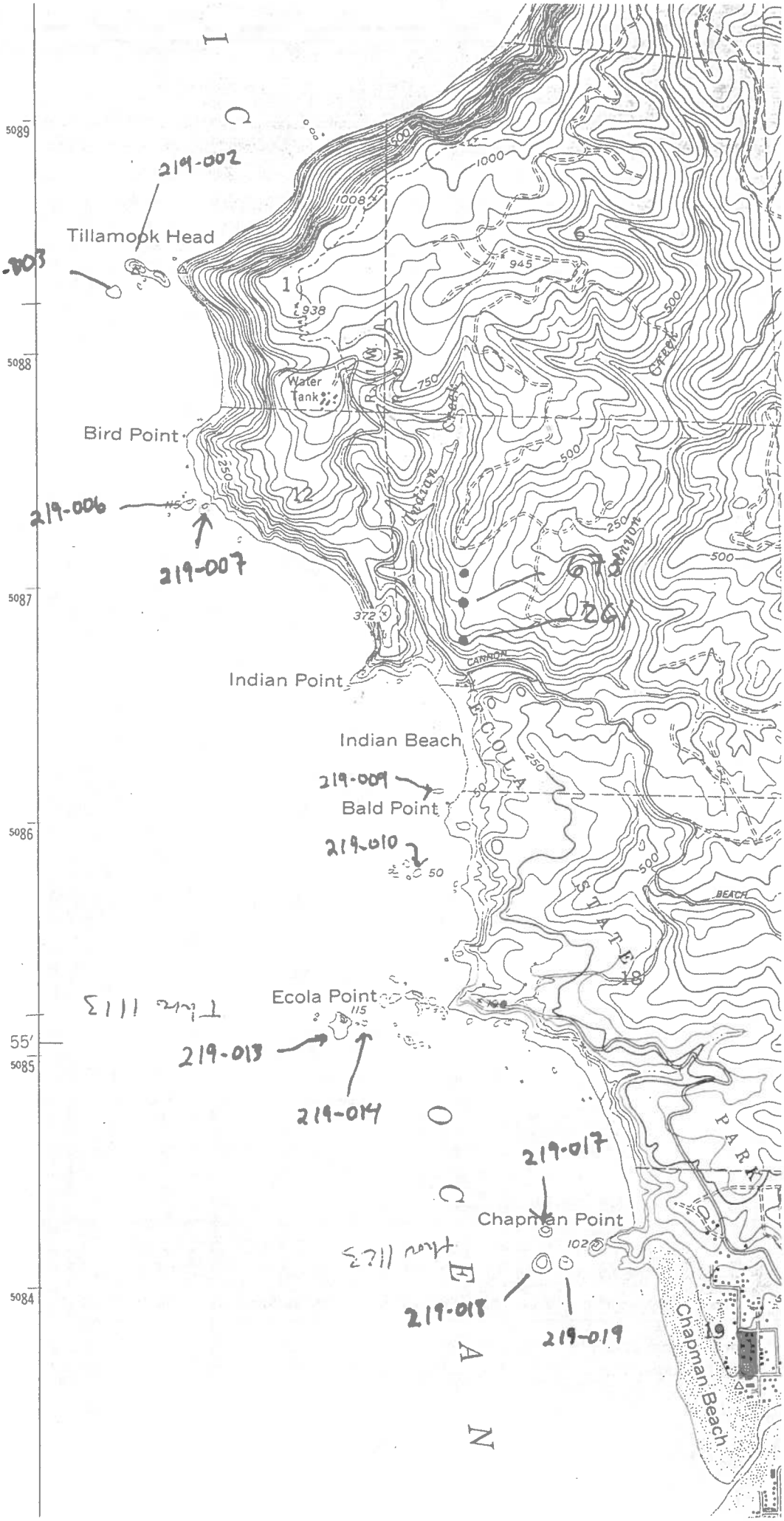
Tillamook Head
219-002
219-003
Tillamook RK Lighthouse
219-005
Bird Point
219-006
219-007
Water Tank
Indian Point
Indian Beach
219-009
Bald Point
219-010
Ecola Point
219-013
219-014
Chapman Point
219-017
219-018
219-019
Chapman Beach
5089
5088
5087
5086
55'
5085
5084

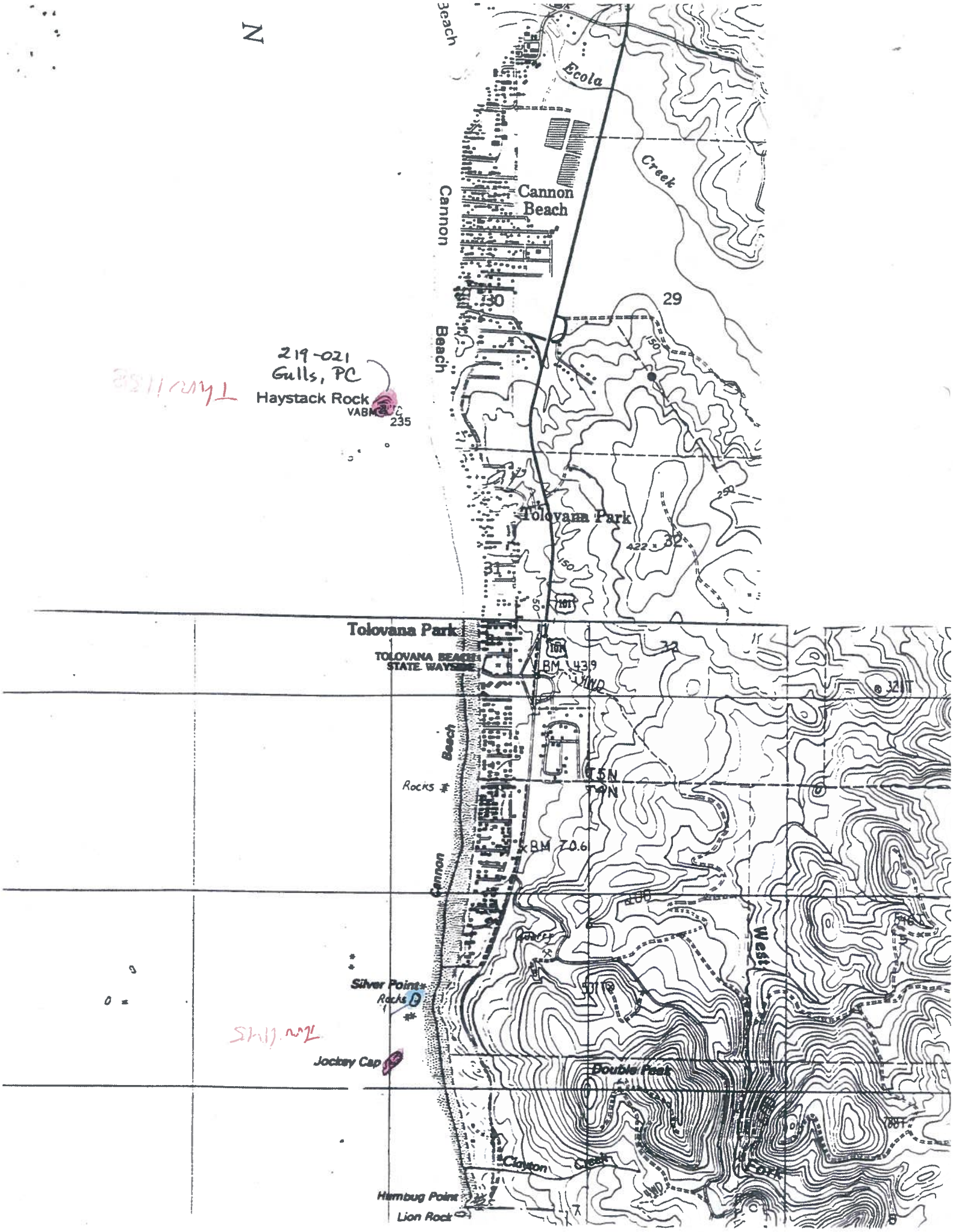
N
Beach
Ecola
Creek
Cannon
Beach
Cannon
Beach
30
29
219-021
Gulls, PC
Haystack Rock
VABM
235
Tolovana Park
422
32
31
Tolovana Park
TOLOVANA BEACH
STATE WAYSIDE
BM 43.9
Beach
Rocks
T5N
T4N
BM 70.6
Cannon
West
Silver Point
Rocks
Jockey Cap
Double Peak
Clayton
Creek
Fork
Humbug Point
Lion Rock

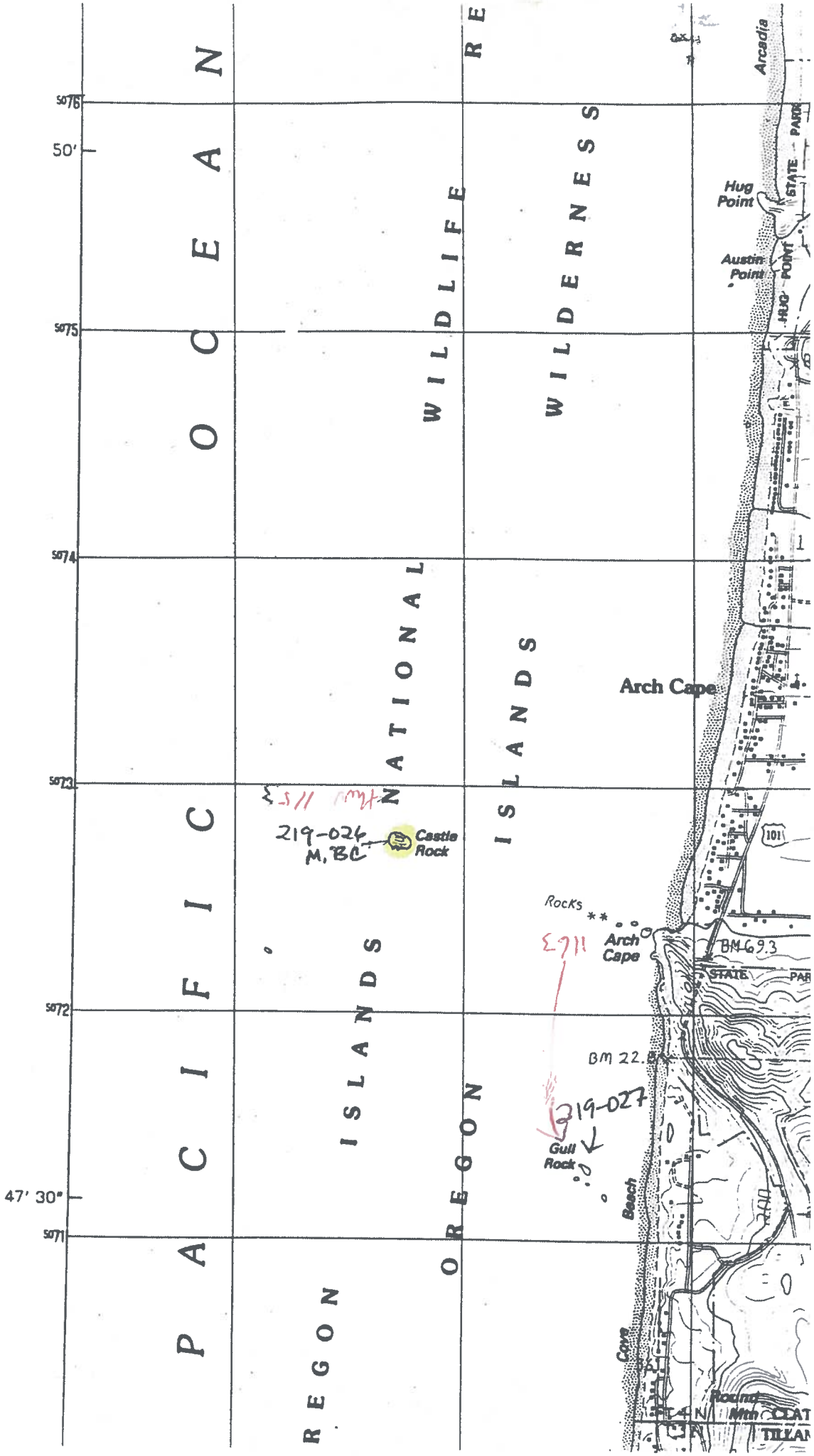
PACIFIC OCEAN
OREGON ISLANDS NATIONAL WILDLIFE REFUGE
OREGON ISLANDS WILDERNESS
Arcadia
STATE PARK
Hug Point
Austin Point
HUG POINT
Arch Cape
Castle Rock
219-026
M, BC
Rocks
Arch Cape
BM 69.3
STATE PARK
BM 22.8
219-027
Gull Rock
Beach
Cove
Round Mtn
50'
47' 30"
5076
5075
5074
5073
5072
5071
101

PACI
ISLA
OREGON
OREGON
47° 30'
5071
5070
5069
5068
5067
780000
FEET
Gull Rock
Beach
Cove
994
204
280
190
Round Mtn
CLATSOP CO
TILLAMOOK CO
Borrow
Elk Flats
Rocks
OSWALD WEST
STATE PARK
219-029
219-030
Cape Falcon
Falcon Rock
Rocks
Short Sand Beach
Smuggler Cove
Campground
Rocks
Devils Cauldron
219-036
219-038
DCC
Rocks
2000
3000

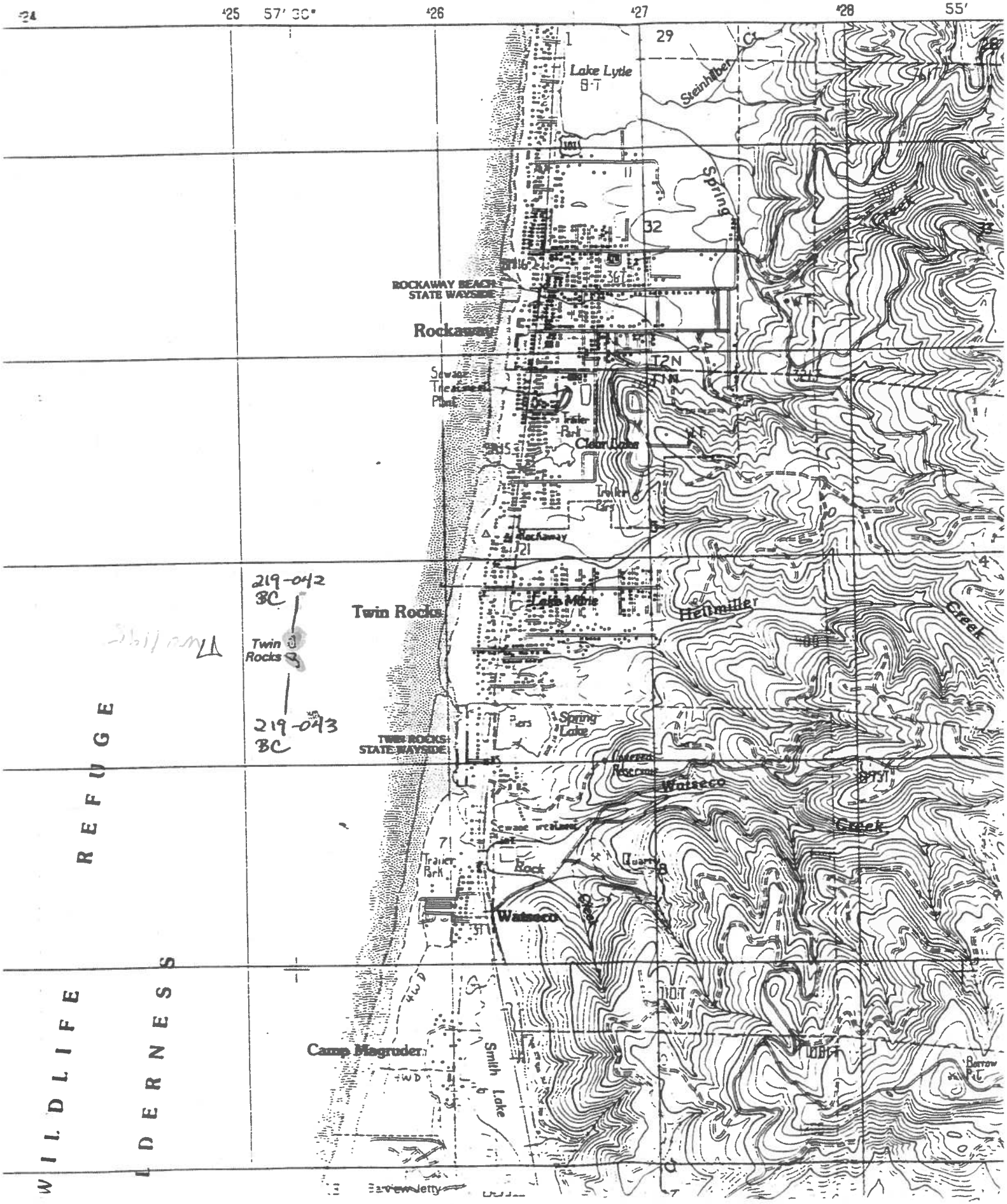
Lake Lytle
Steinhiber
Spring
ROCKAWAY BEACH STATE WAYSIDE
Rockaway
T2N
Sewage Treatment Plant
Trailer Park
Cedar Lake
Trailer Park
Rockaway
219-042 BC
Twin Rocks
Twin Rocks
219-043 BC
Lake Marie
Hellmiller
Creek
Spring Lake
TWIN ROCKS STATE WAYSIDE
Watseco
Creek
Trailer Park
Rock
Watseco
Camp Magruder
Smith Lake
Barrow Pit
Barview Jetty
REFUGE
WILDLIFE
DERNESS

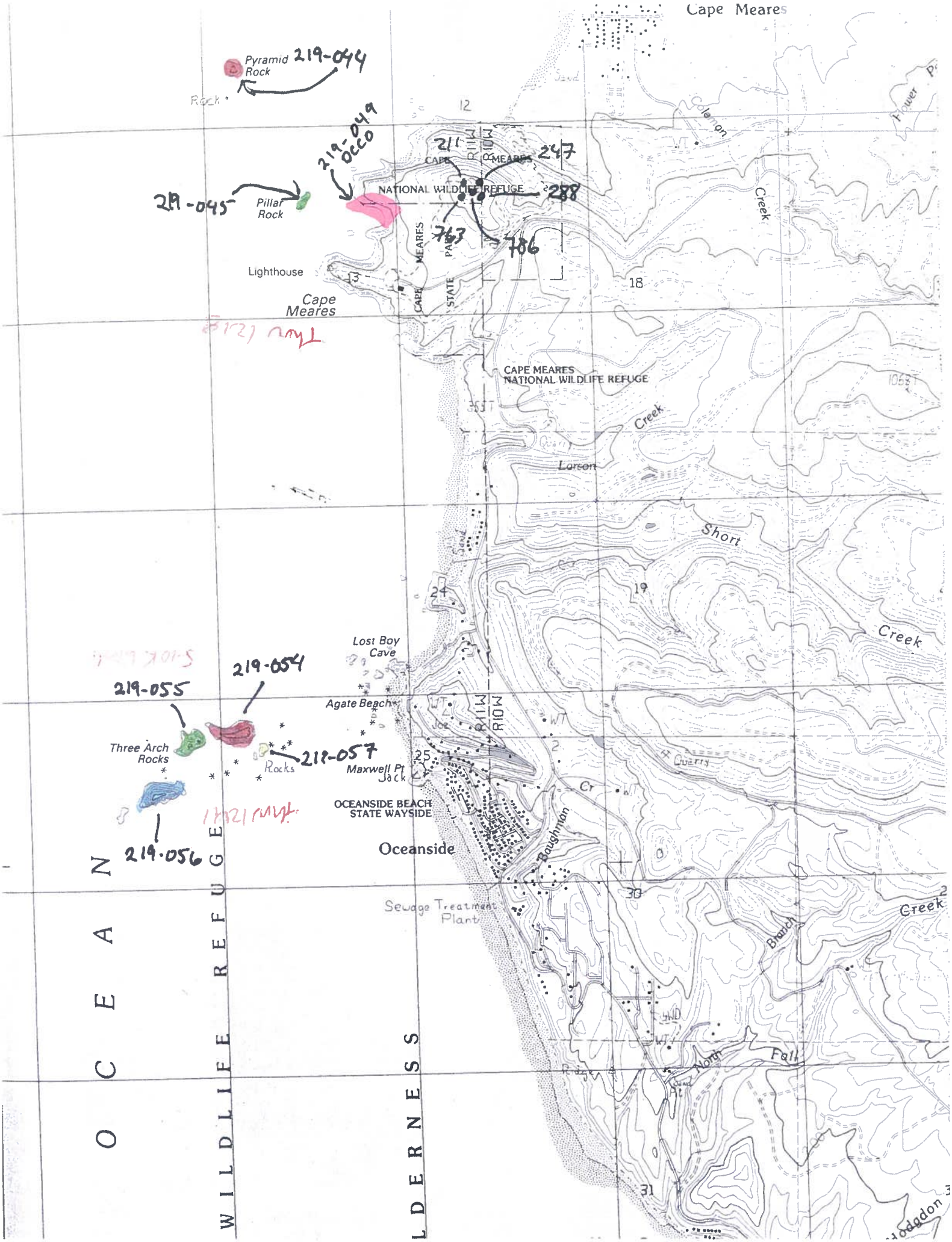

Cape Meares
Pyramid Rock
219-044
Rock
219-049
OCCO
219-045
Pillar Rock
211
247
CAPE MEARES
NATIONAL WILDLIFE REFUGE
288
763
786
Lighthouse
Cape Meares
CAPE MEARES STATE PARK
CAPE MEARES NATIONAL WILDLIFE REFUGE
Creek
Larson
Short
Creek
Lost Boy Cave
219-054
219-055
Agate Beach
Three Arch Rocks
219-057
Rocks
Maxwell Pt
Jack
OCEANSIDE BEACH STATE WAYSIDE
219-056
Oceanside
Sewage Treatment Plant
Baughman
Creek
Branch
North
Fall
OCEAN
WILDLIFE REFUGE
LDERNESS

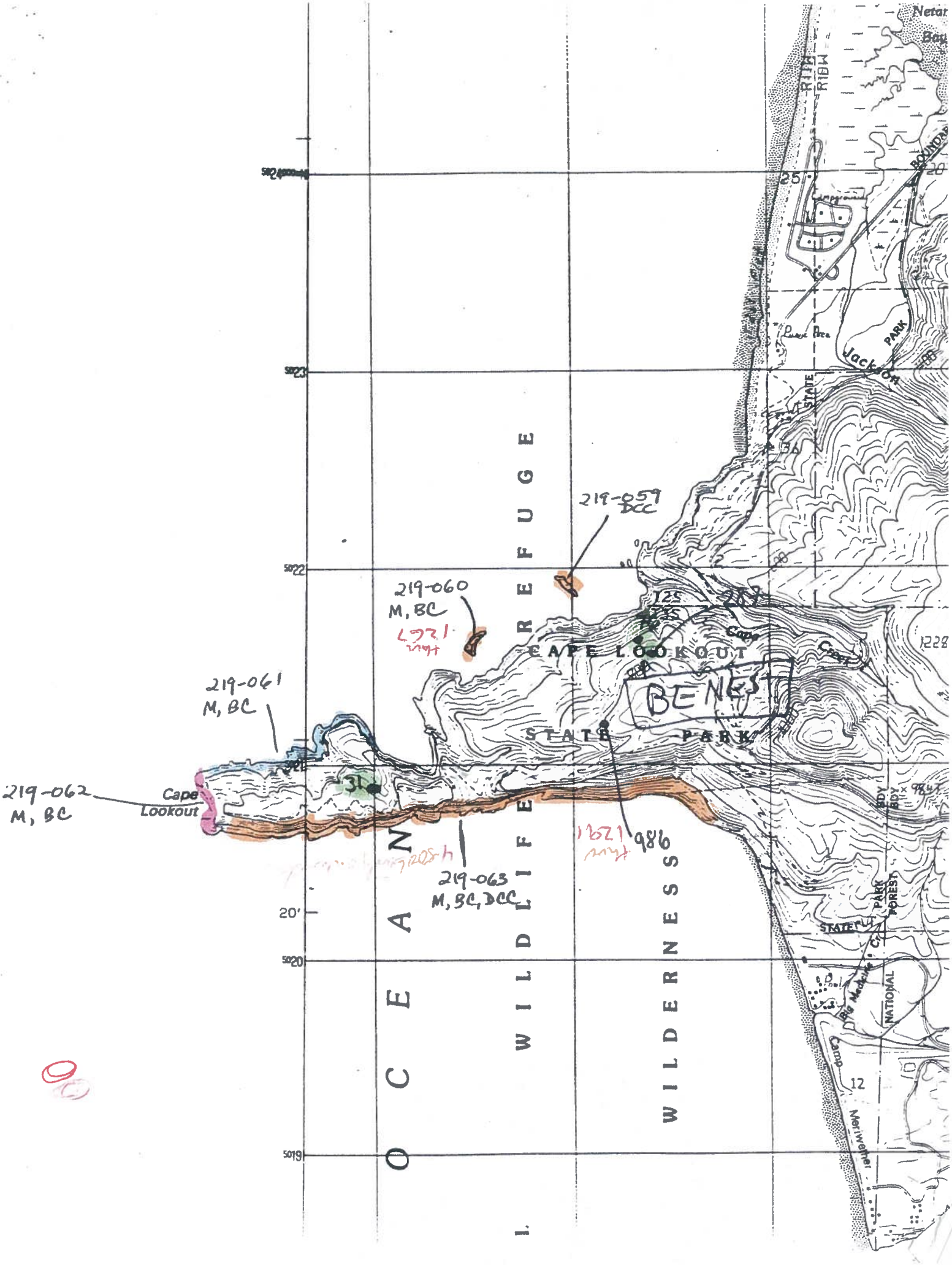

219-059
DCC
219-060
M, BC
219-061
M, BC
219-062
M, BC
Cape
Lookout
219-063
M, BC, DCC
CAPE LOOKOUT
STATE PARK
BENEST
986
OCEAN
WILDLIFE REFUGE
WILDERNESS
Jackson
PARK
STATE
NATIONAL
FOREST
Camp
Meriwether
Big Medicine Cr.
Cape Creek

UNITED STATES
DEPARTMENT OF THE INTERIOR
GEOLOGICAL SURVEY

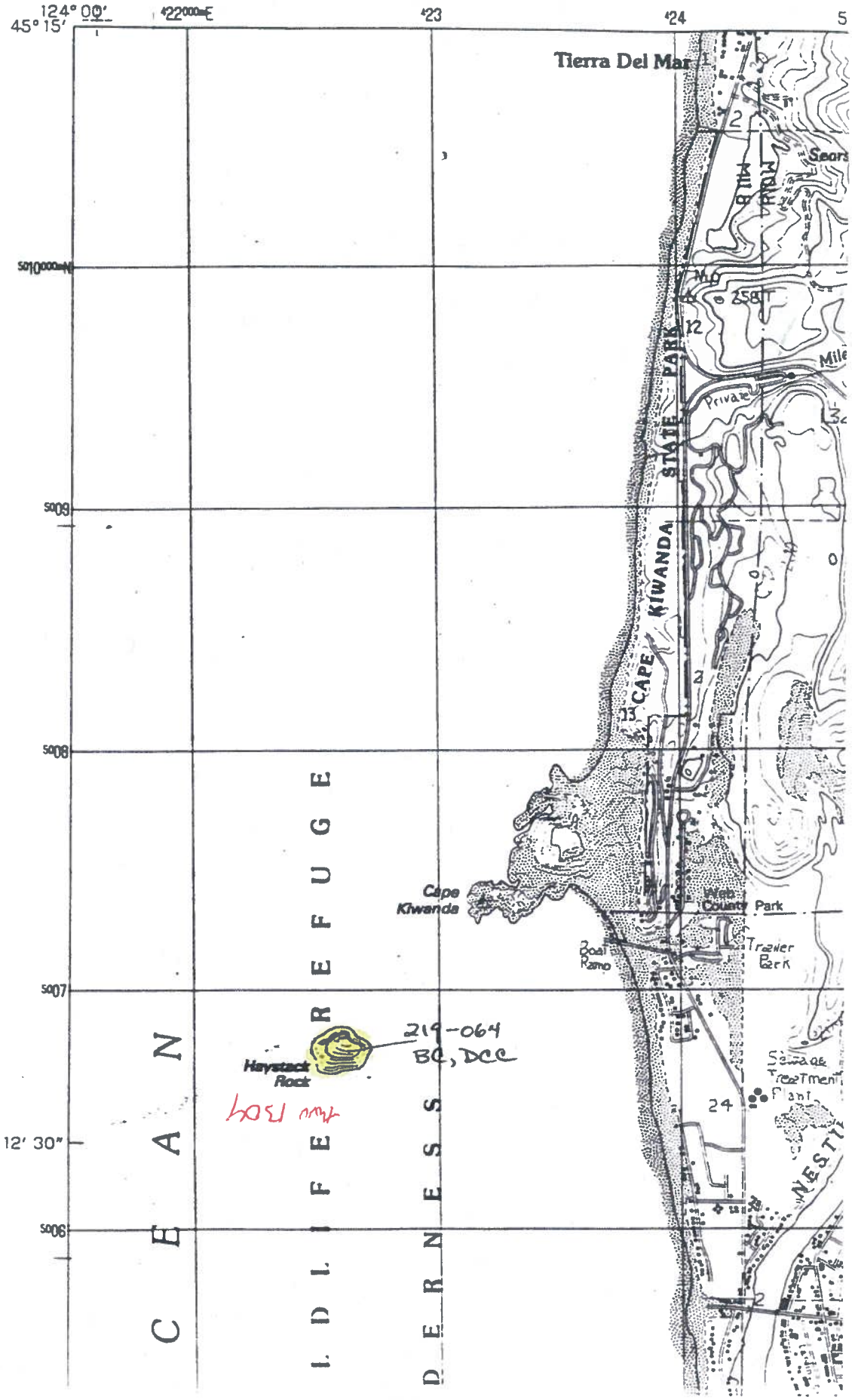

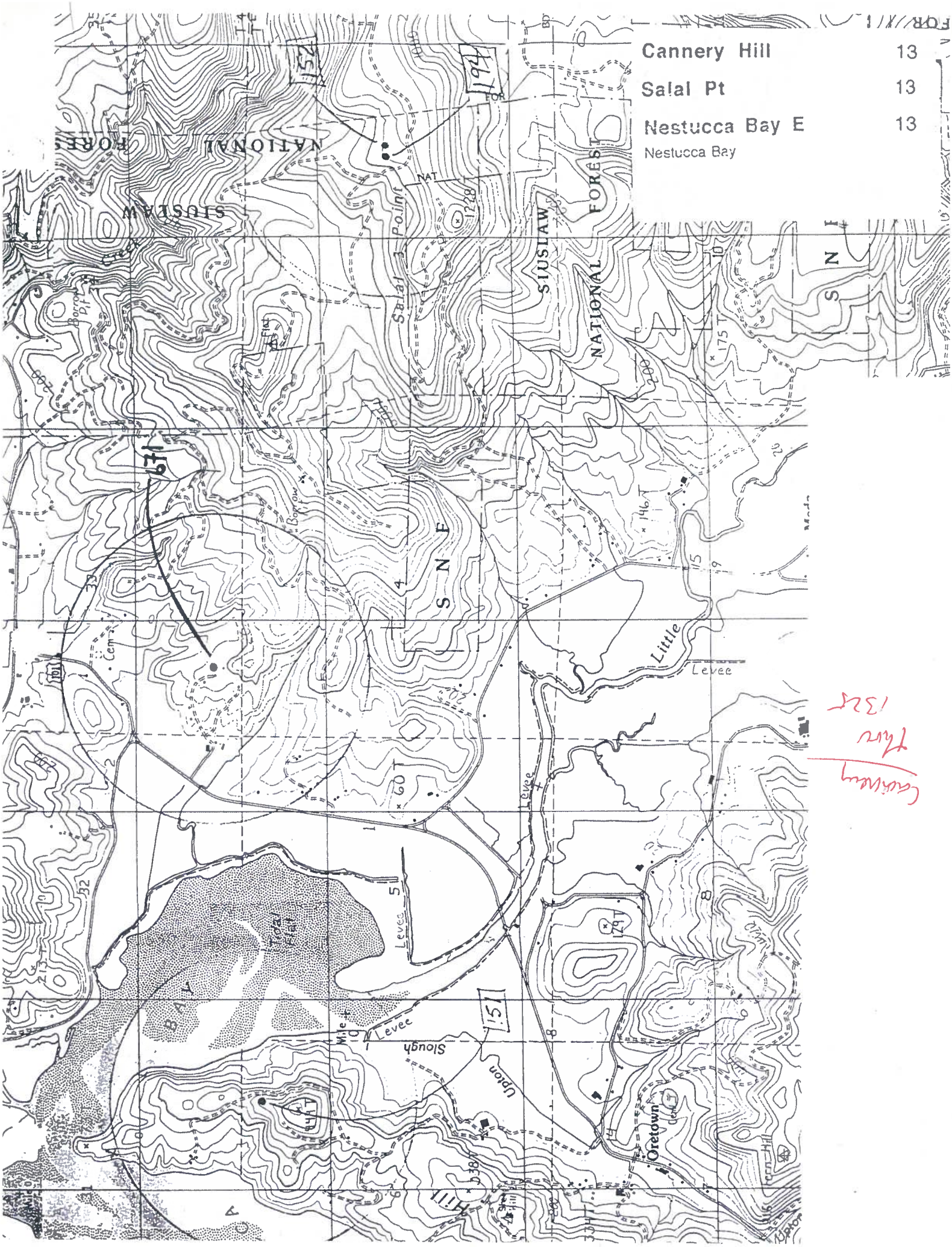
Cannery Hill 13
Salal Pt 13
Nestucca Bay E 13
Nestucca Bay
SIUSLAW NATIONAL FOREST
Salal Point
Borrow Pit
Little Levee
Levee
Upton Slough
Oretown
Tidal Flat
BAY
Cannery Thru 1325

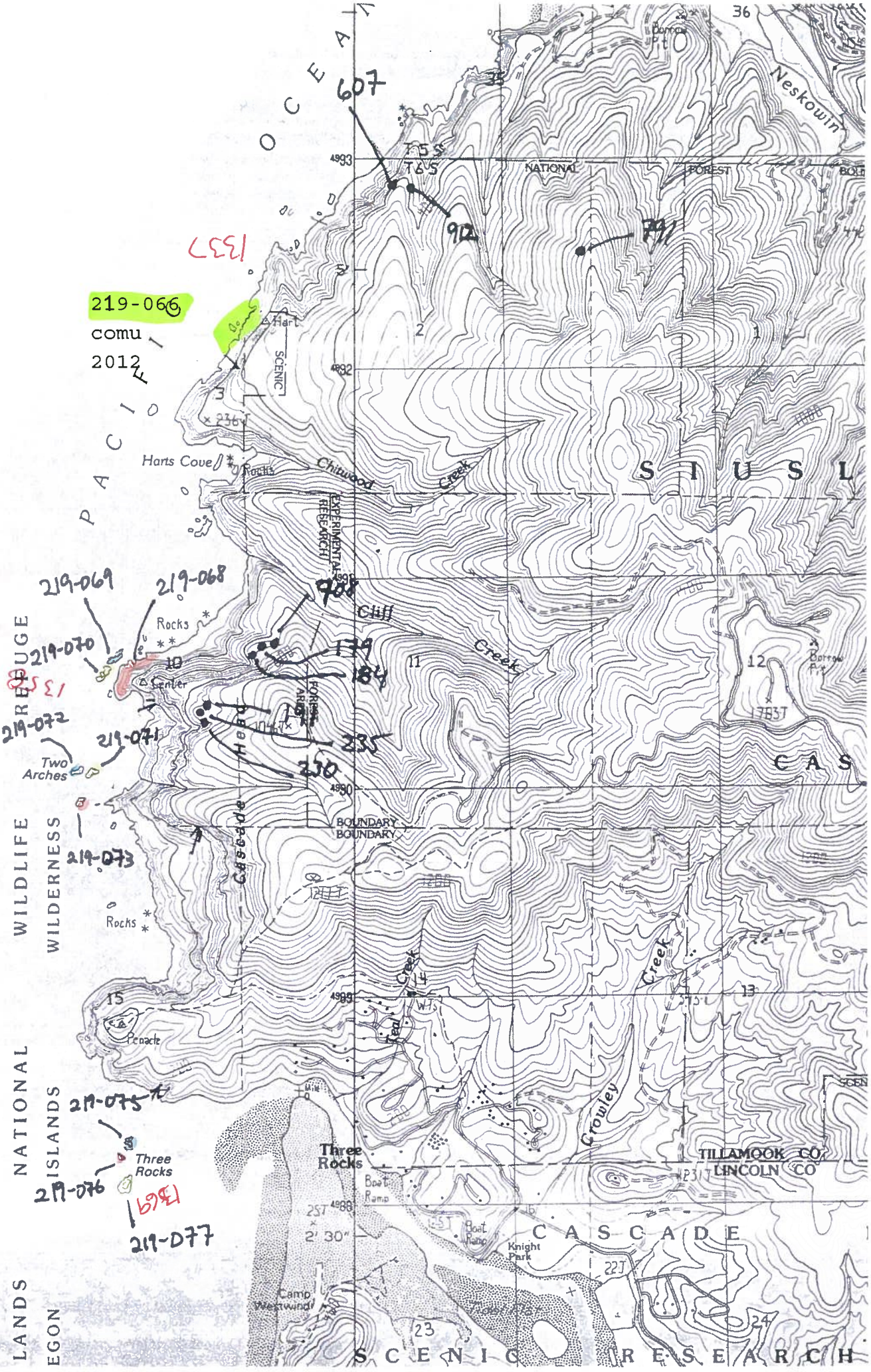

219-066
comu
2012
607
912
791
1337
219-069
219-068
219-070
219-072
219-071
219-073
219-075
219-076
219-077
708
179
184
191
235
230
Harts Cove
Rocks
Chitwood Creek
Cliff Creek
Cascade Head
Two Arches
Penacle
Three Rocks
Boat Ramp
Knight Park
Camp Westwind
Crowley Creek
Neskowin
NATIONAL FOREST
SCENIC
EXPERIMENTAL RESEARCH
BOUNDARY
TILLAMOOK CO
LINCOLN CO
CASCADE
SCENIC RESEARCH
WILDLIFE REFUGE
WILDERNESS
NATIONAL
ISLANDS
LANDS
EGON

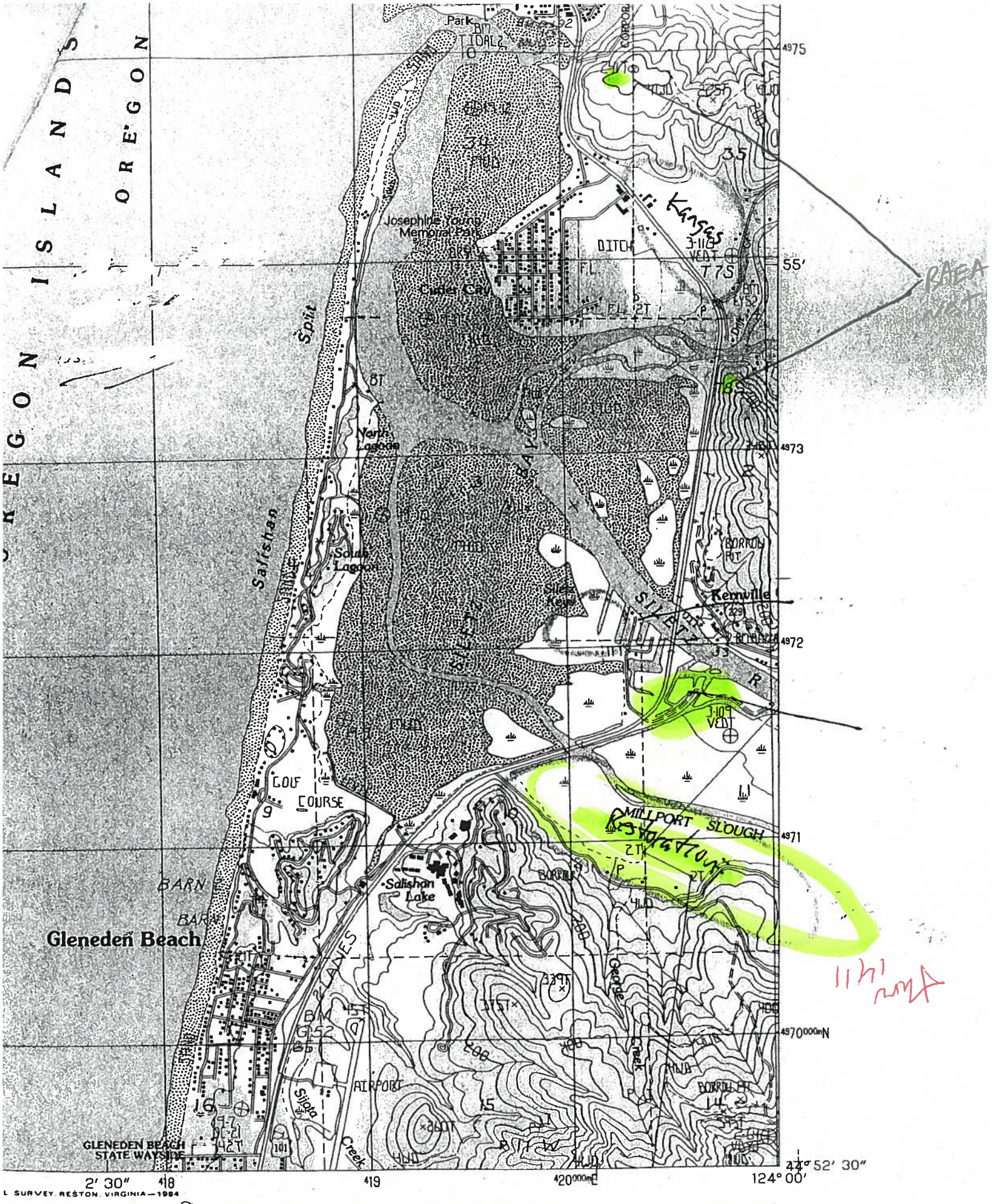
OREGON ISLANDS
OREGON
Park
TIDAL
Josephine Young Memorial Park
Cudes Cr.
Spit
Salishan
North Lagoon
South Lagoon
Silver Keys
SILVER
Kernville
BORROW PIT
GOLF COURSE
MILLPORT SLOUGH
Salishan Lake
BARN
Gleneden Beach
AIRPORT
Siletz Creek
GLENEDEN BEACH STATE WAYSIDE
DITCH
Kansas
RAFA NGT
4975
4973
4972
4971
4970000mN
2' 30"
418
419
420000mE
124° 00'
44° 52' 30"
L SURVEY, RESTON, VIRGINIA—1984
2
2000
1
OREGON
ROAD LEGEND
Improved Road

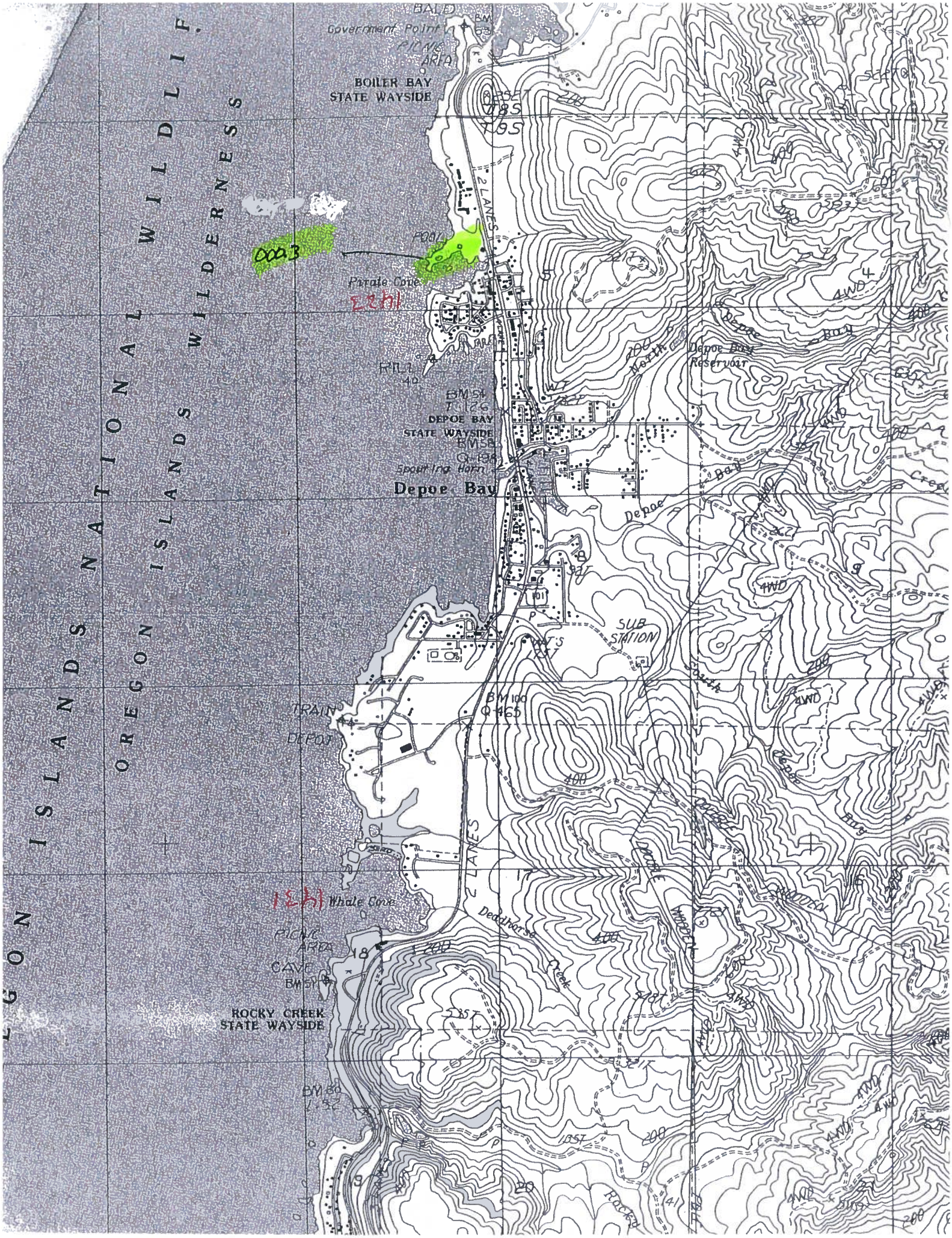

OREGON ISLANDS NATIONAL WILDLIF
OREGON ISLANDS WILDERNESS
BALD
Government Point
PICNIC AREA
BOILER BAY
STATE WAYSIDE
2 LANES
POOL
Pirate Cove
DEPOE BAY
STATE WAYSIDE
Spouting Horn
Depoe Bay
Depoe Bay Reservoir
North
Depoe Bay
SUB STATION
South
TRAIN
DEPOT
Whale Cove
PICNIC AREA
CAVE
ROCKY CREEK
STATE WAYSIDE
Deadhorse Creek
Rocky

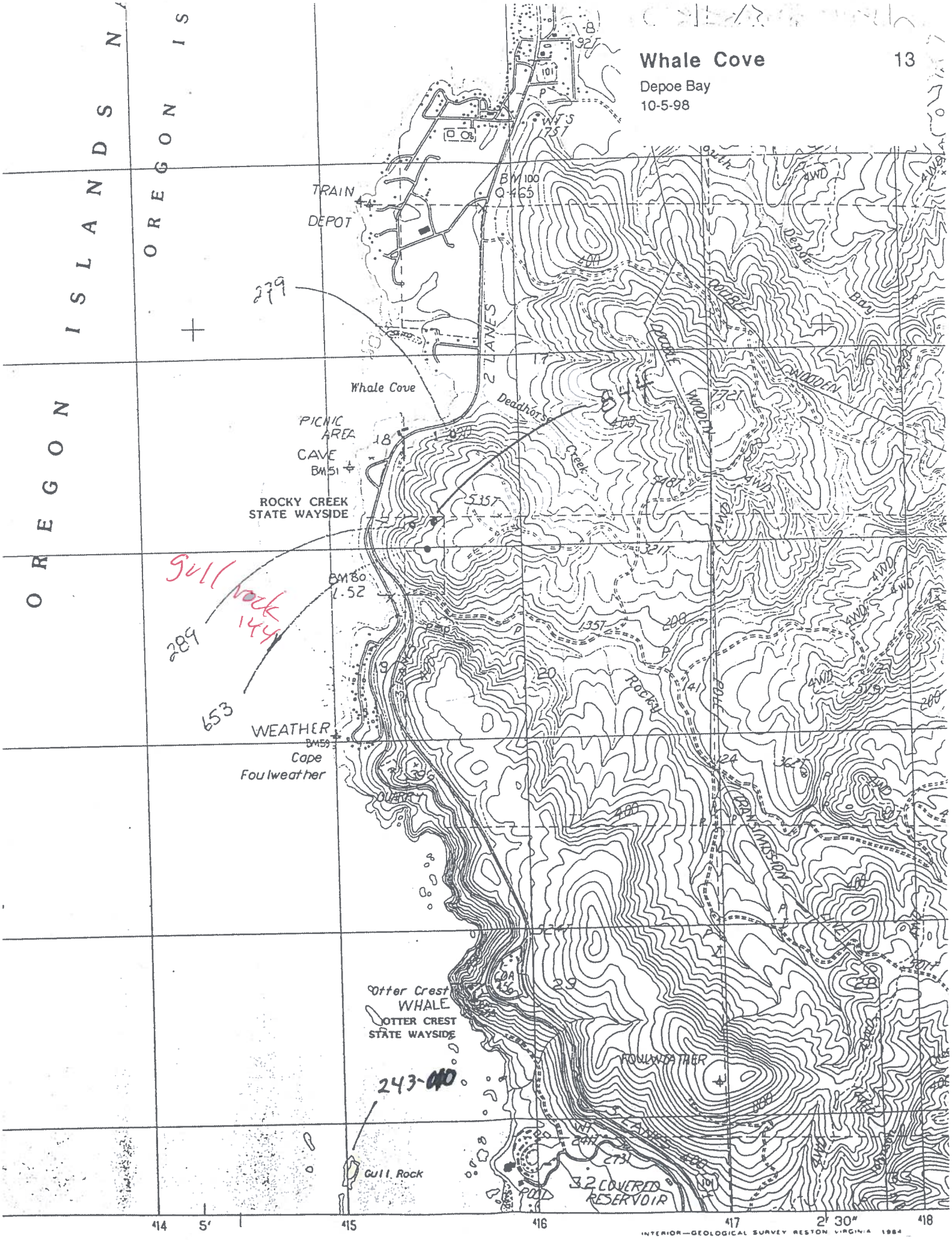
Whale Cove
13
Depoe Bay
10-5-98
OREGON ISLANDS
OREGON IS
TRAIN DEPOT
BM 100
Q 465
279
Whale Cove
PICNIC AREA
CAVE
BM51
ROCKY CREEK STATE WAYSIDE
Deadhorse Creek
844
Gull rock
144
BM80
1.52
289
653
WEATHER
BM59
Cape Foulweather
QUARRY
Otter Crest
WHALE
OTTER CREST STATE WAYSIDE
FOULWEATHER
243-010
Gull Rock
3.2 COVERED RESERVOIR
POOL
Rocky
Depoe Bay
WOODEN
TRANSMISSION
414
5'
415
416
417
2' 30"
418
INTERIOR—GEOLOGICAL SURVEY RESTON VIRGINIA 1984

Moolack Beach
Moolack
OLD INDIAN RESERVATION BDY
Iron Mountain
Schooner Point
101
128T
Quarry
NEWPORT
Schooner
Creek
Borrow Pit
Borrow
TRAILER
Light house
Yaquina Pt.
Latitude Sta.
Yaquina Head
Agate Beach
Little
Golf Course
Substation
AGATE BEACH STATE WAYSIDE
Picnic Area
Big
Big Cr Reservoir No 1
Big Cr Reser No 2
Blattner



Mainland Colony

Island Group

Site Number

0.2 0.1 0 0.2 Kilometers

0.2 0.1 0 0.2 Miles

Lincoln County, Oregon
Area Map: Newport 243
Section from USGS Orthophoto Quadrangle
Newport South 1:8,000 Scale

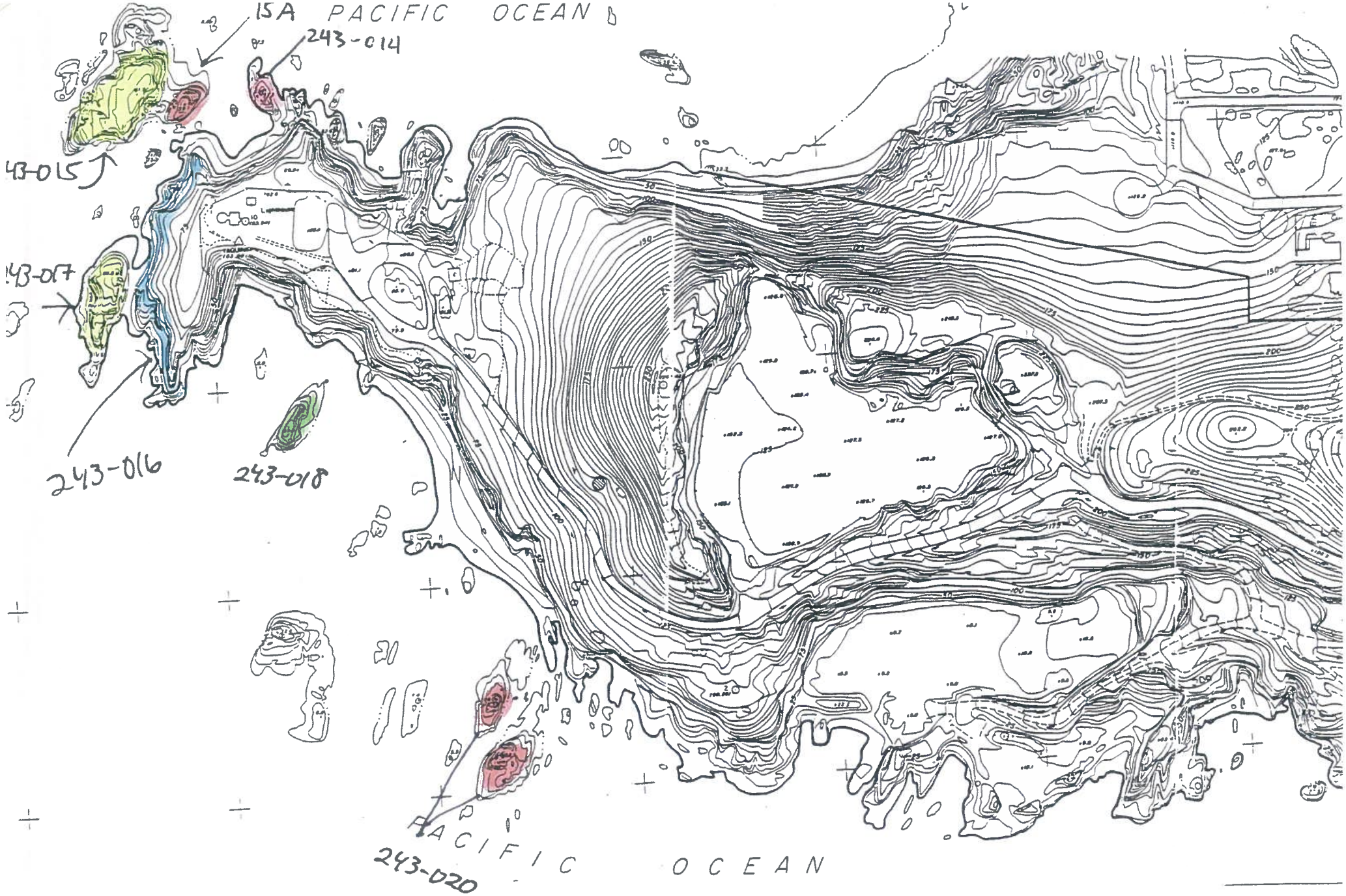
15A
PACIFIC OCEAN
243-014
43-015
243-017
243-016
243-018
243-020
PACIFIC OCEAN



Google earth

feet 1000
meters 500

Alsea Bay OCCO colony
243-24.

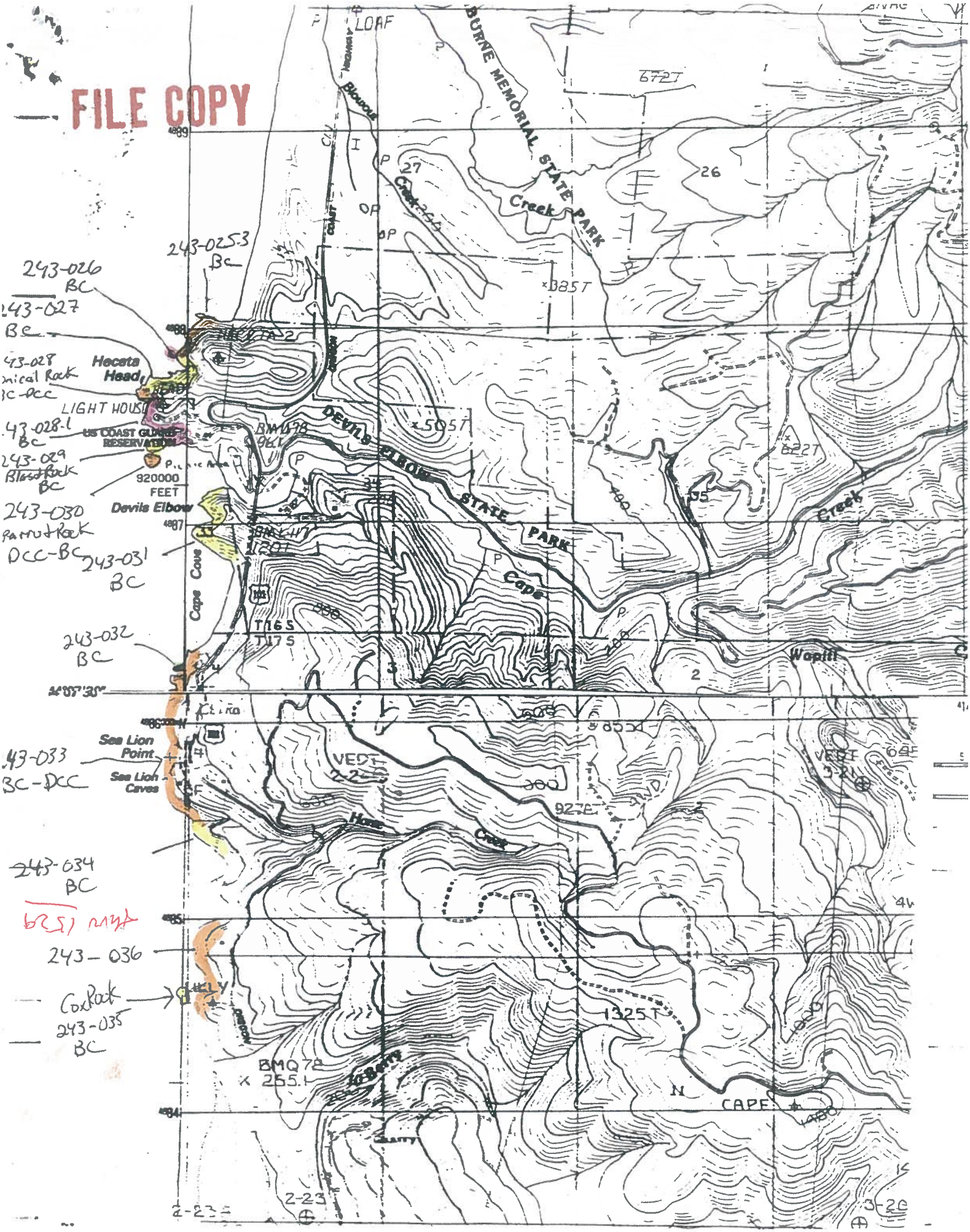
FILE COPY
LOAF
BURNE MEMORIAL STATE PARK
Creek
243-025.3
BC
243-026
BC
243-027
BC
243-028
Hecata Head
LIGHT HOUSE
US COAST GUARD RESERVATION
243-028.1
BC
243-029
Blast Rock
BC
920000
FEET
Devils Elbow
243-030
Parrot Rock
DCC-BC
243-031
BC
DEVILS ELBOW STATE PARK
Cape Cove
Cape
Creek
T16S
T17S
243-032
BC
Wapiti
Sea Lion Point
Sea Lion Caves
243-033
BC-DCC
VEDT
Horse
Creek
243-034
BC
243-036
Cox Rock
243-035
BC
1325T
BMQ72
255.1
CAPE
2-23