South Coast - 2014

FILE COPY

FILE COPY

Bill Bridgeland Notes

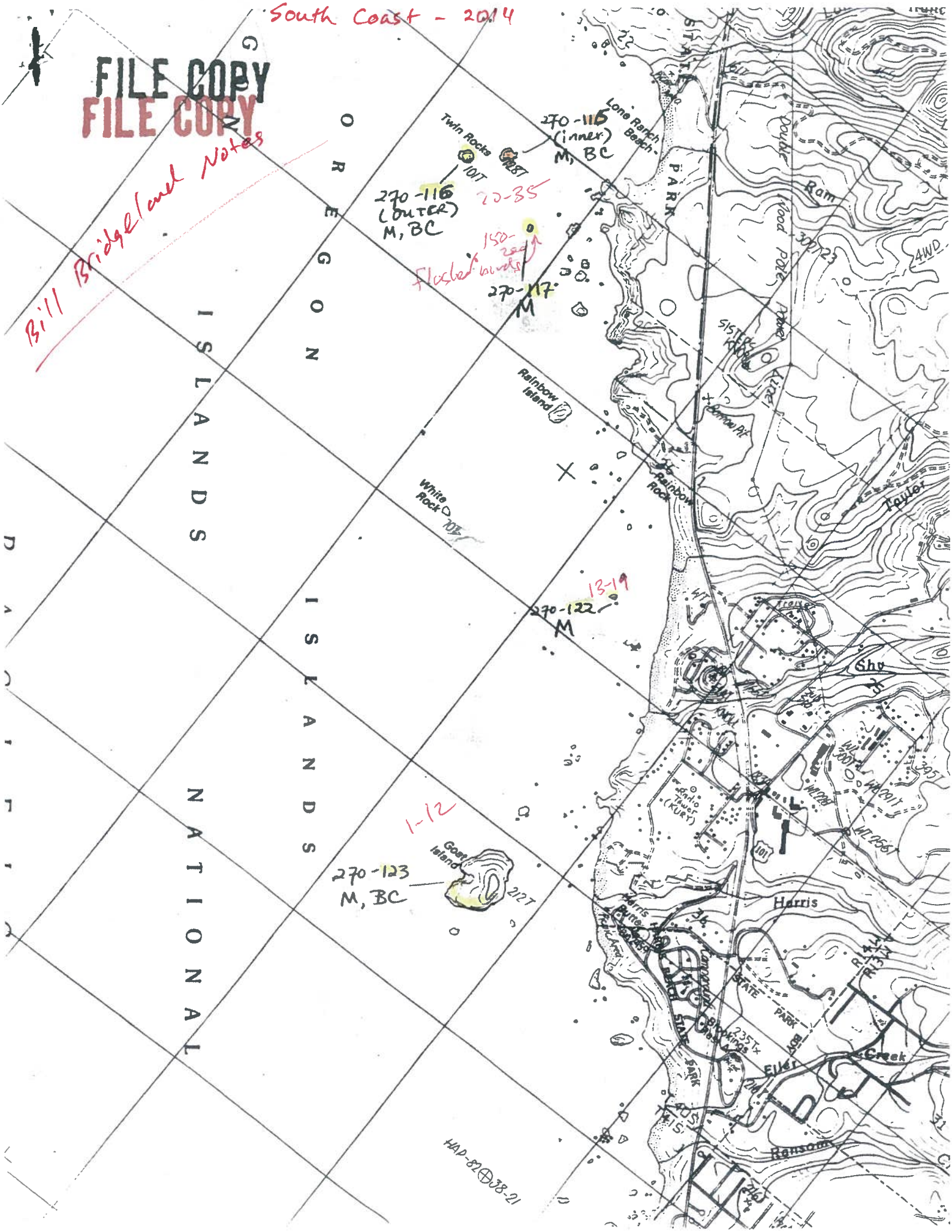

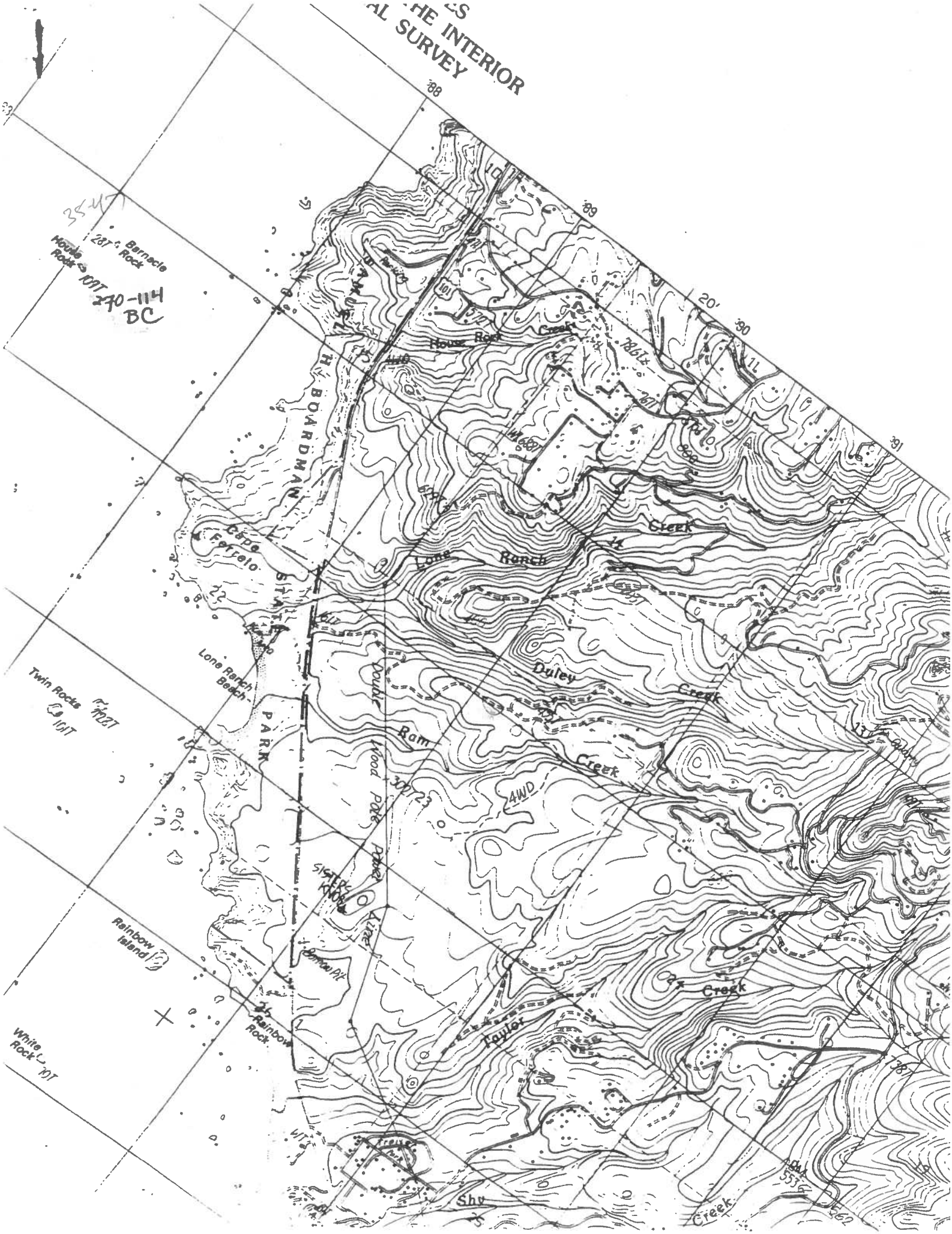

THE INTERIOR
AL SURVEY
Barnacle Rock
House Rock
270-114
BC
House Rock Creek
BOARDMAN
Cape Ferrelo
Lone Ranch
Creek
Duley
Creek
Ram
Creek
Lone Ranch Beach
Twin Rocks
PARK
Double Wood Pole Power Line
4WD
Rainbow Island
Rainbow Rock
White Rock
Taylor
Creek
Shy
Creek

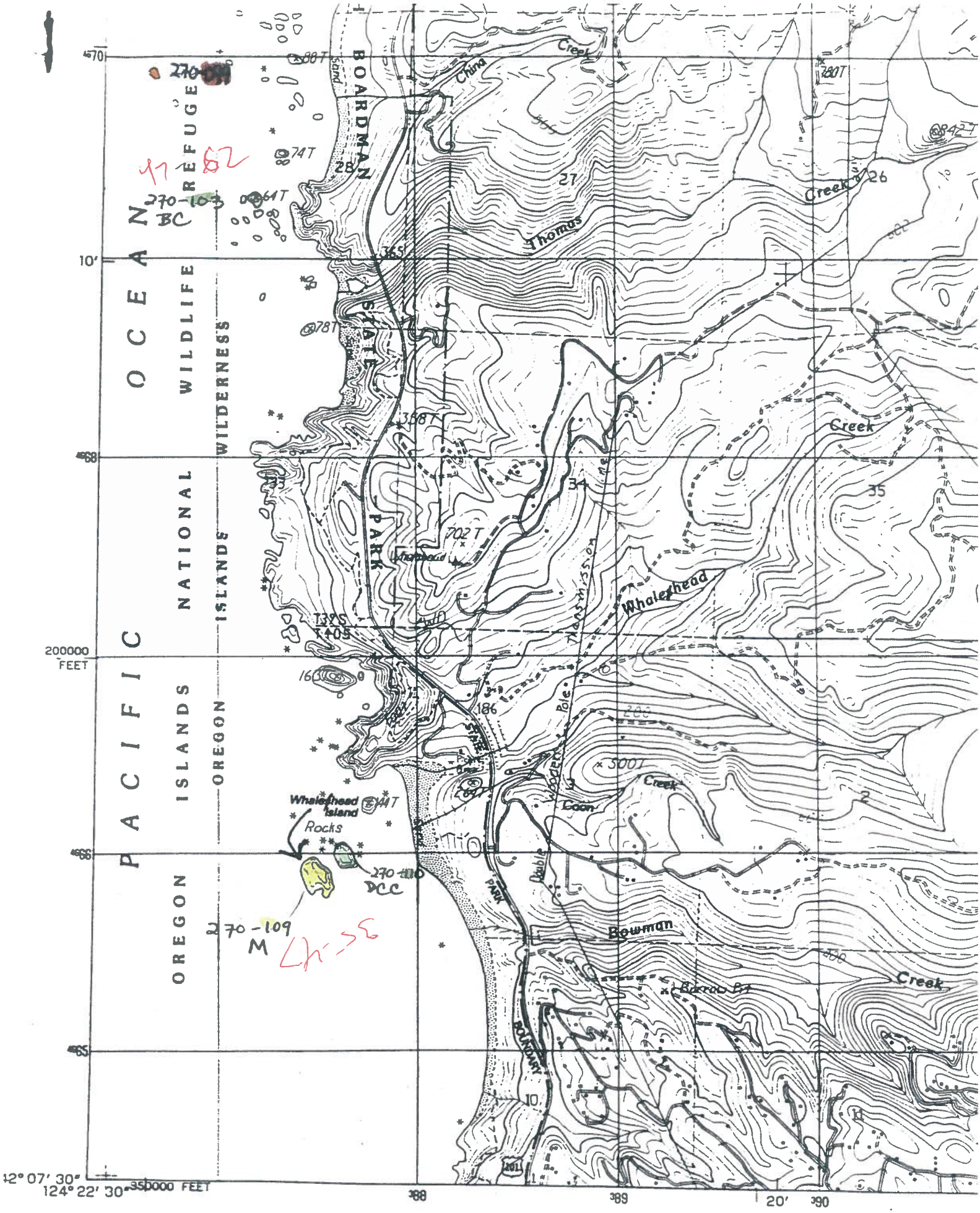

PRODUCED BY THE UNITED STATES GEOLOGICAL SURVEY
CONTROL BY ..... USGS, NOS/NOAA
COMPILED FROM AERIAL PHOTOGRAPHS TAKEN ..... 1980 AND 1982

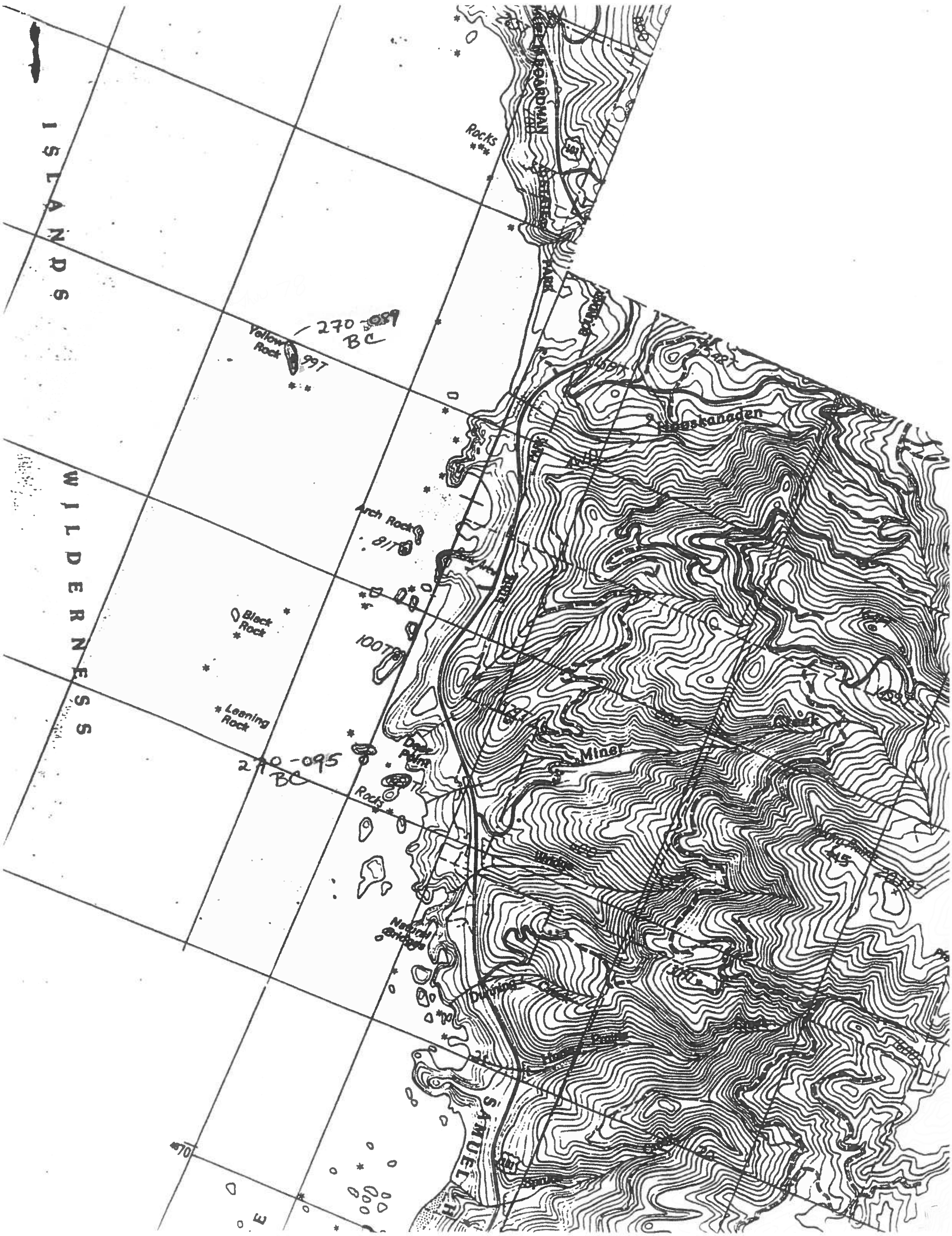

ISLANDS
WILDERNESS
BOARDMAN
Rocks
270-089
BC
Yellow Rock
997
Arch Rock
817
Black Rock
1007
Leaning Rock
270-095
BC
Rocks
Miner
Creek
Natural Bridges
SAMUEL H

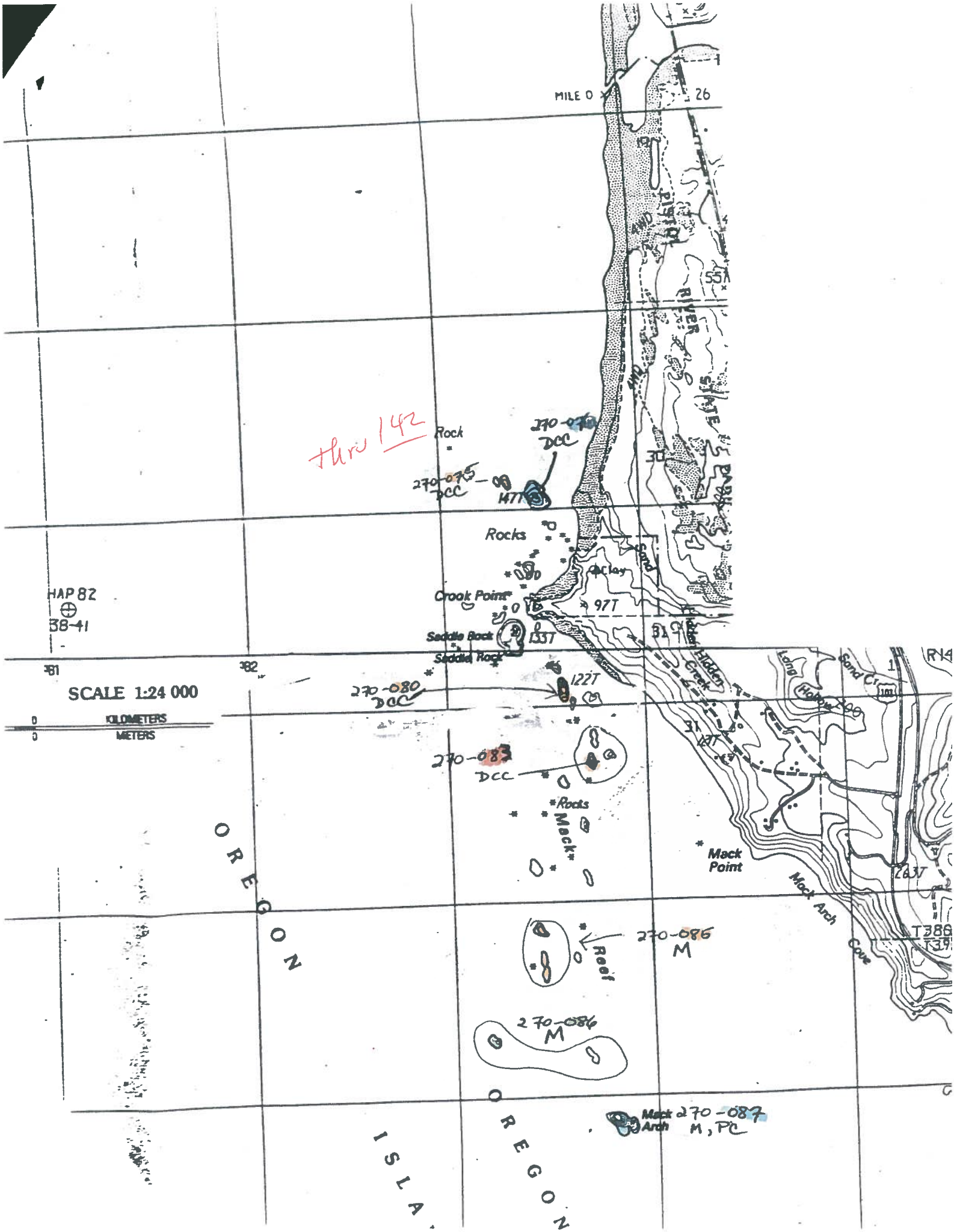

MILE 0
26
PISTOL RIVER STATE PARK
4WD
55
30
31
thru 142
Rock
270-076 DCC
270-075 DCC
147T
Rocks
Clay
Sand
Crook Point
97T
Saddle Rock
133T
Saddle Rock
HAP 82
38-41
SCALE 1:24 000
KILOMETERS
METERS
270-080 DCC
122T
Hidden Creek
Long Hollow
Sand Cr
R14
270-083 DCC
Rocks
Mack
Mack Point
Mack Arch Cove
263T
T38
T39
OREGON
270-086 M
Reef
270-086 M
Mack Arch
270-087 M, PC
OREGON
ISLA

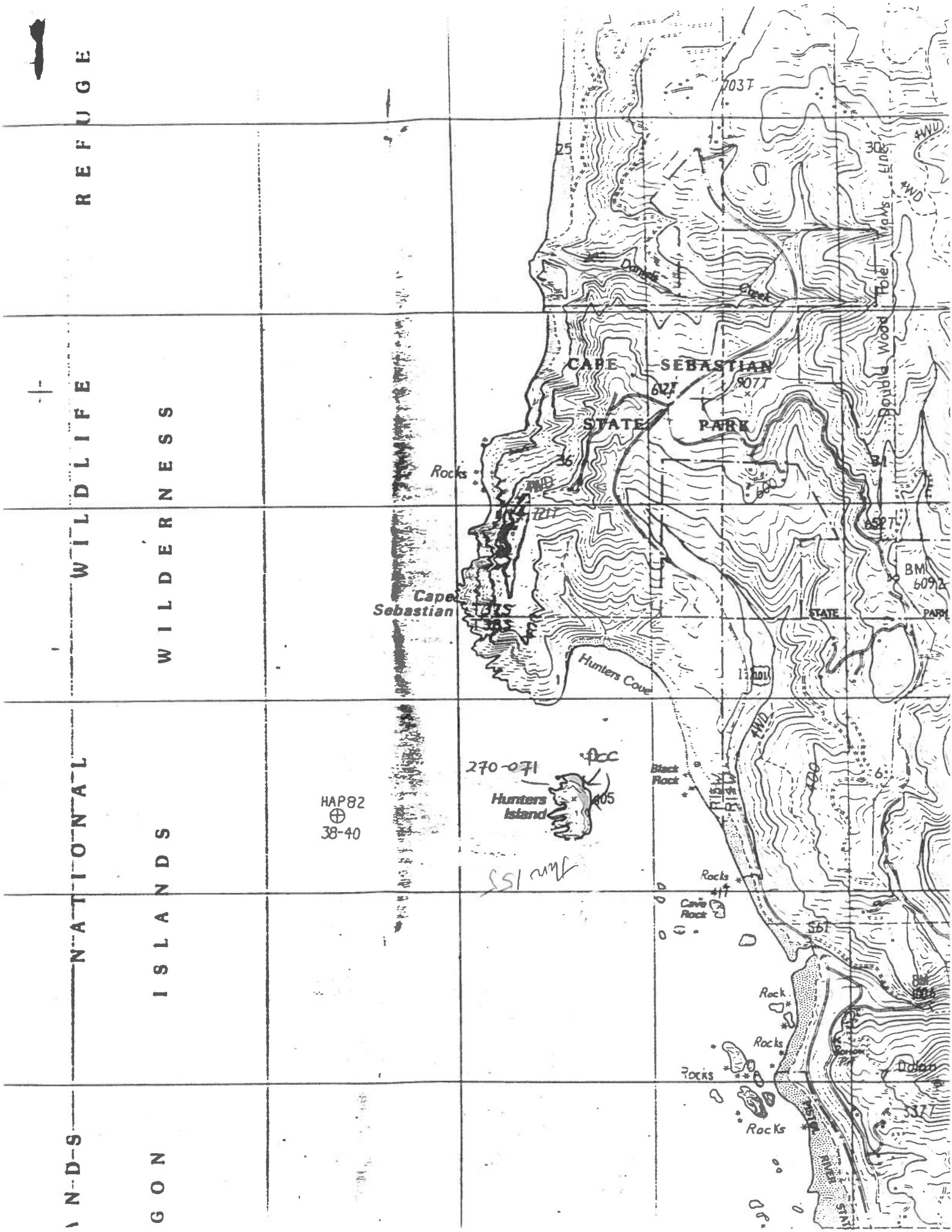

REFUGE
WILDLIFE
WILDERNESS
NATIONAL
ISLANDS
GON
CAPE SEBASTIAN
STATE PARK
Rocks
Cape Sebastian
Hunters Cove
Hunters Island
270-071
HAP82
38-40
Black Rock
Rocks
Cave Rock
Rock
Rocks
Rocks
Rocks
Dolan
Double Wood Pole Trails
Daniels Creek
STATE PARK
BM 609

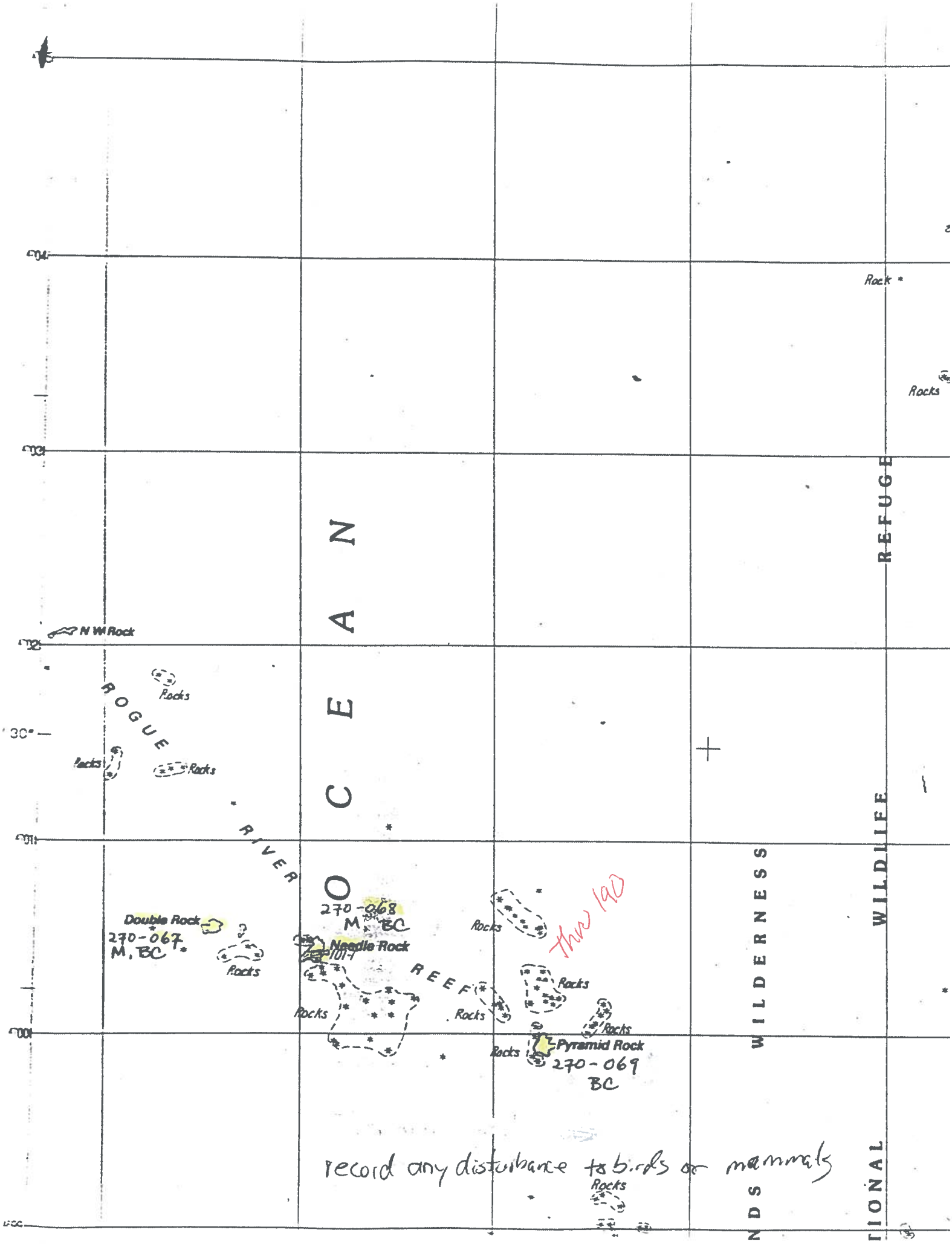

Rock
Rocks
REFUGE
N W Rock
ROGUE
Rocks
Rocks
Rocks
30°
RIVER
OCEAN
WILDERNESS
WILDLIFE
Double Rock
270-067
M, BC
Rocks
270-068
M, BC
Needle Rock
101-1
REEF
Rocks
Rocks
Rocks
Rocks
Rocks
Rocks
Pyramid Rock
270-069
BC
thru 190
record any disturbance to birds or mammals
Rocks
NDS
TIONAL

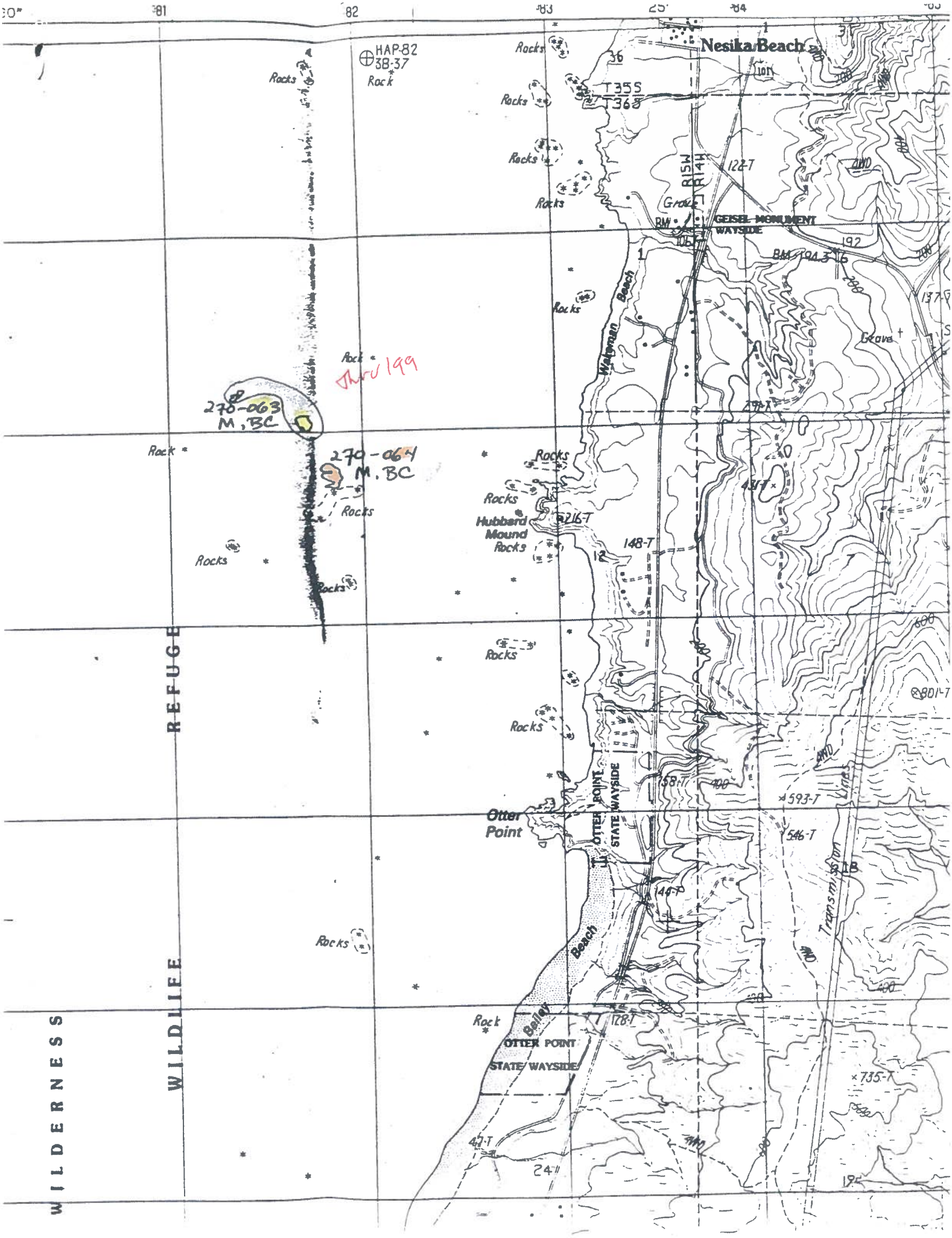

Nesika Beach
HAP-82
3B-37
Rock
Rocks
T35S
T36S
R15W
R14W
Grove
GEISEL MONUMENT WAYSIDE
BM 194.3
Wakeman Beach
Thru 199
270-063
M, BC
270-064
M. BC
Hubbard Mound
216-T
148-T
Otter Point
OTTER POINT STATE WAYSIDE
Beiley Beach
Transmission Lines
593-T
546-T
801-T
735-T
WILDLIFE REFUGE
WILDERNESS

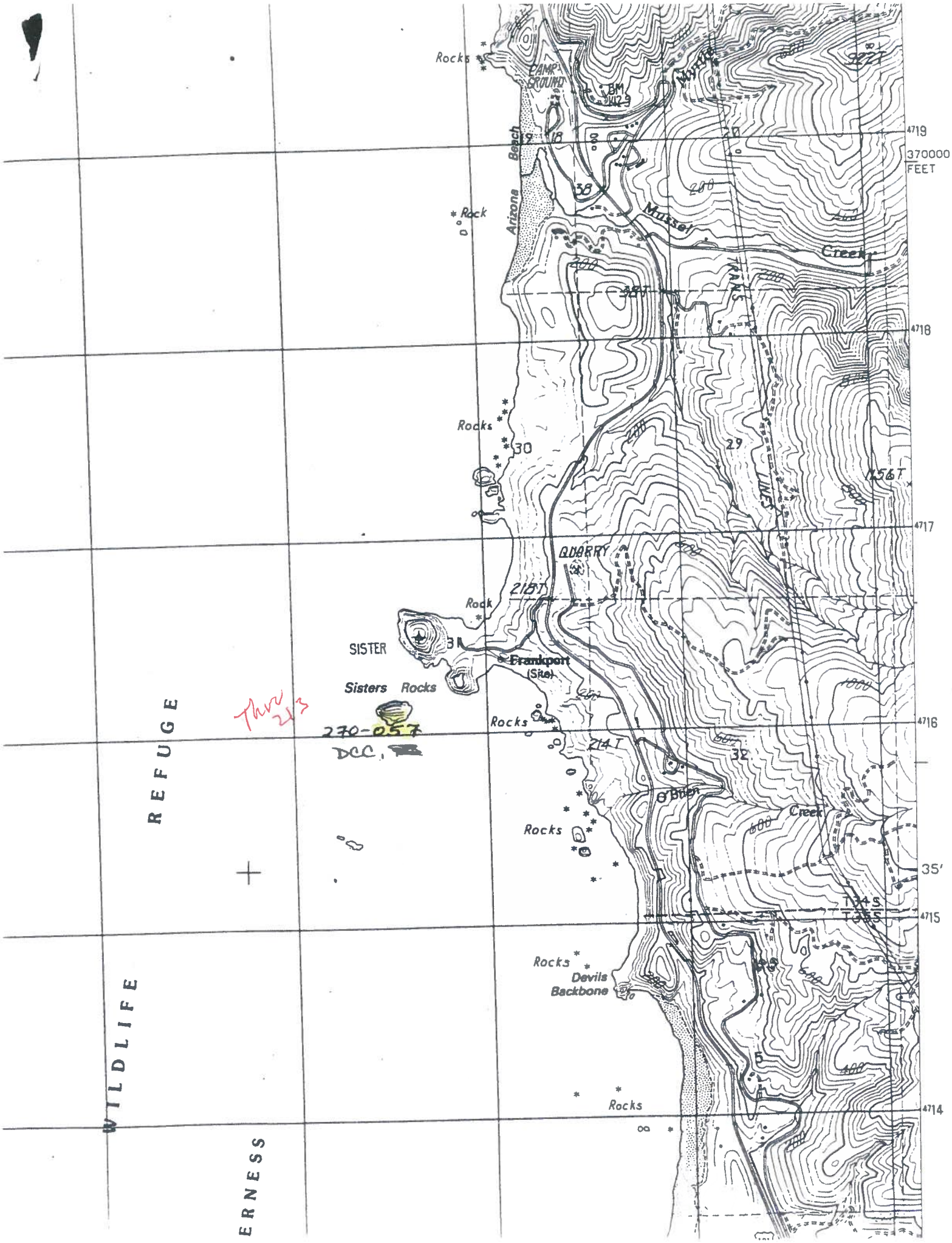
Rocks
CAMP GROUND
BM
Arizona Beach
Rock
Mussel
Creek
4719
370000
FEET
4718
Rocks
30
29
156T
4717
QUARRY
215T
Rock
SISTER
31
Frankport
(Site)
Sisters Rocks
Rocks
214T
32
4716
O'Brien
Creek
Rocks
35'
T34S
T35S
4715
Rocks
Devils
Backbone
5
Rocks
4714
REFUGE
WILDLIFE
ERNESS
Thru 213
270-057
DCC.

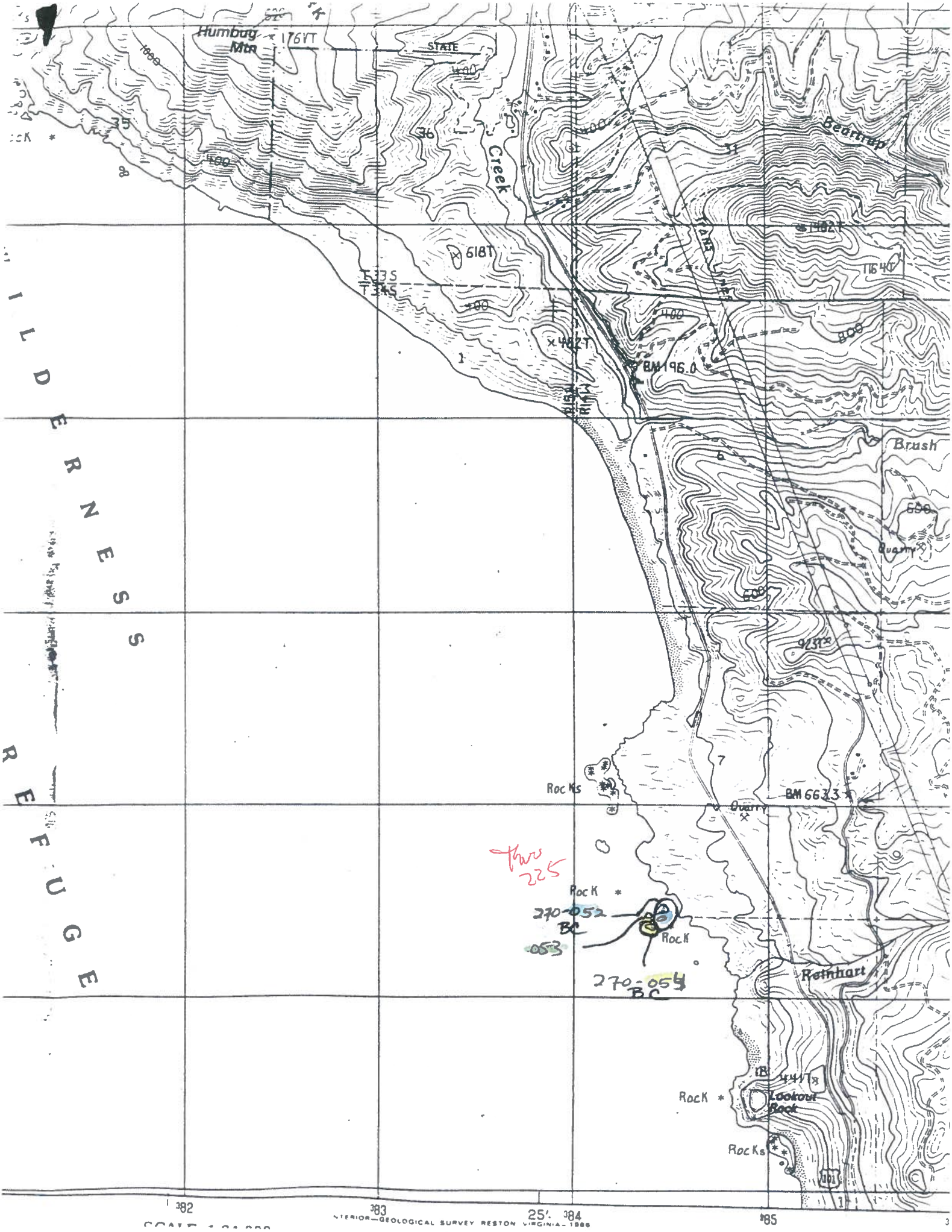

Humbug Mtn
176VT
STATE
Creek
Beartrap
618T
T33S
T34S
BM196.0
Brush
Quarry
Rocks
BM663.3
Quarry
Two 225
Rock
270-052 BC
053
Rock
270-054 BC
Reinhart
Rock
Lookout Rock
Rocks
ILDERNESS REFUGE
382
383
384
385

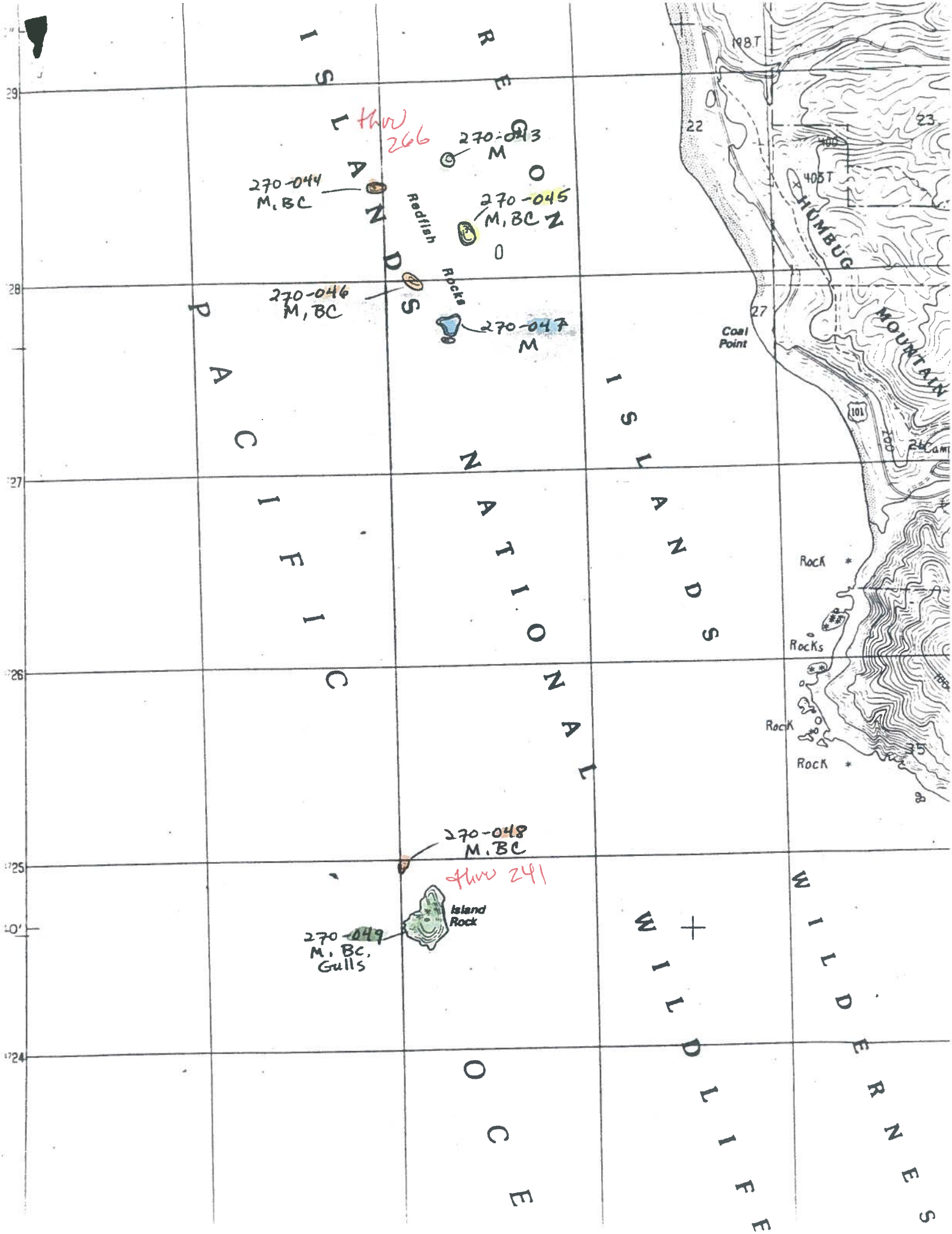

thru 266
270-043 M
270-044 M, BC
270-045 M, BC
270-046 M, BC
270-047 M
270-048 M, BC
thru 241
270-049 M, BC, Gulls
Redfish Rocks
Island Rock
ISLANDS
REGON
PACIFIC
NATIONAL
ISLANDS
OCE
WILDLIFE
WILDERNES
HUMBUG MOUNTAIN
Coal Point
Rock
Rocks
Rock
Rock
101
22
23
27
35

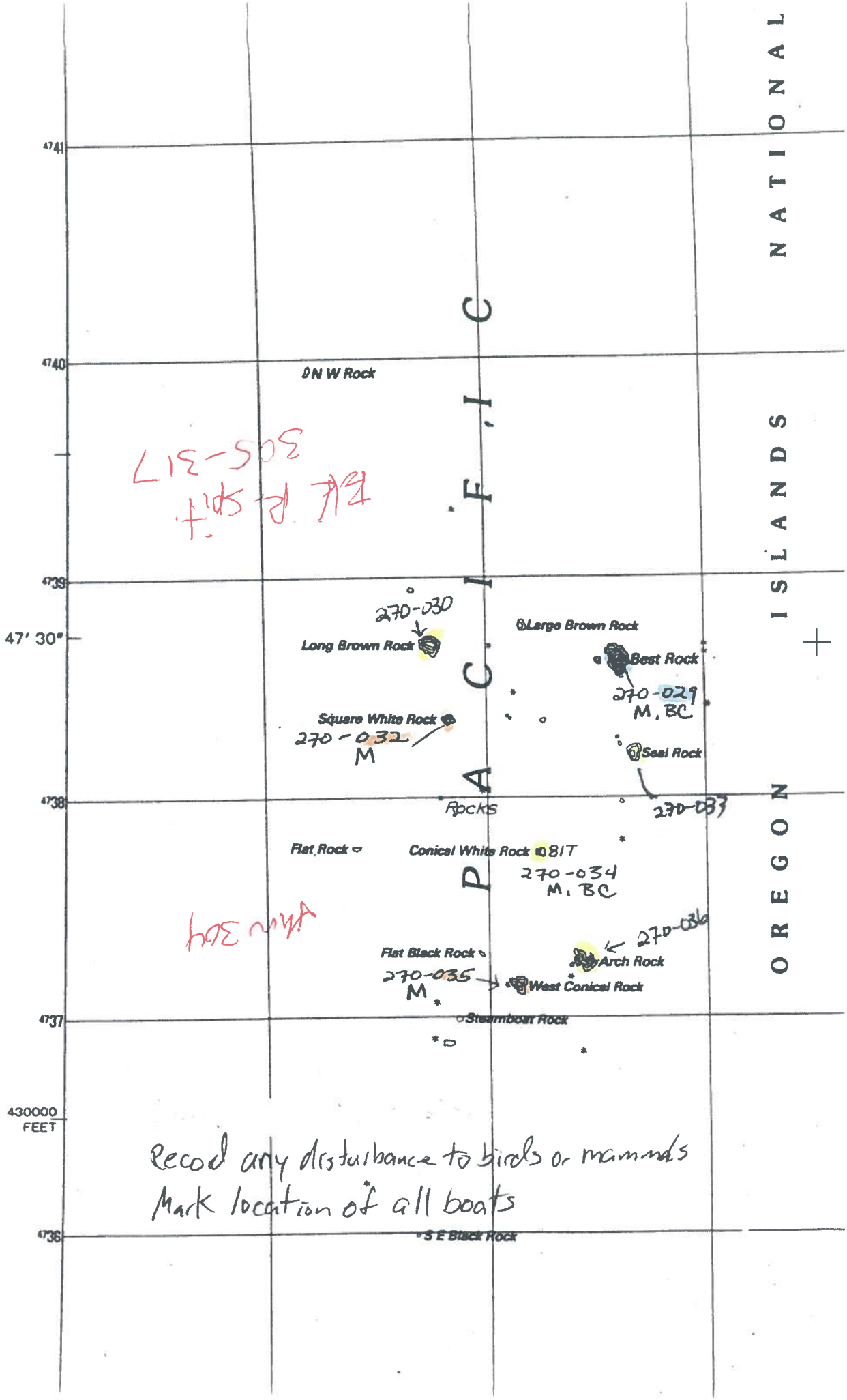

Record any disturbance to birds or mammals
Mark location of all boats

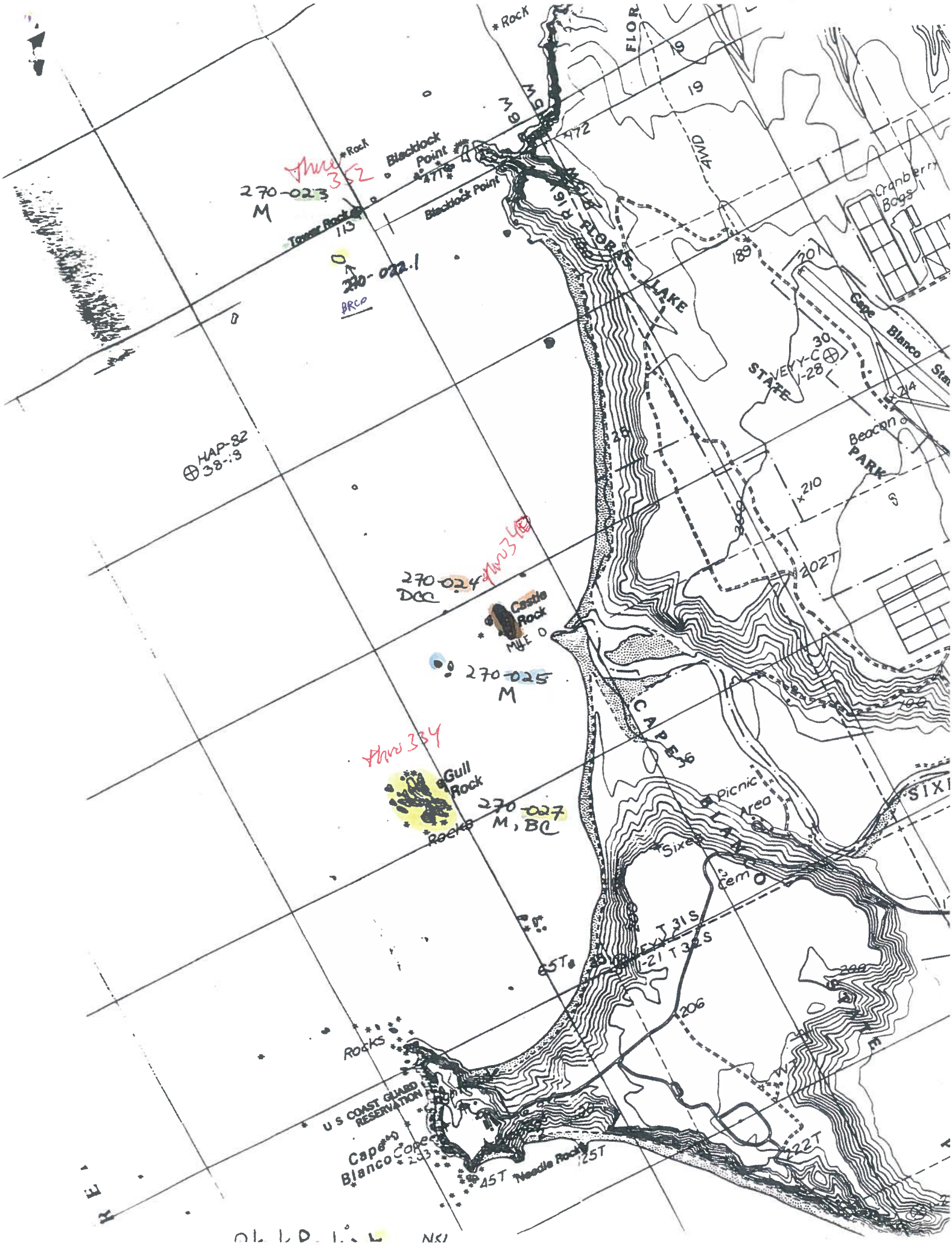

Rock
Blacklock Point
Blacklock Point
Tower Rock
270-023
M
270-022.1
BRCO
HAP-82
38-18
270-024
DCC
Castle Rock
270-025
M
Gull Rock
270-027
M, BC
Rocks
Rocks
U S COAST GUARD RESERVATION
Cape Blanco
Needle Rock
FLORAS LAKE
STATE
PARK
Cape Blanco
Cranberry Bogs
Beacon
Picnic Area
Sixes
Cem
CAPE BLANCO
SIXE
T 31 S
T 32 S

thru 419

Cape Blanco ↓

Bandon ↑

Floras Lake ↓

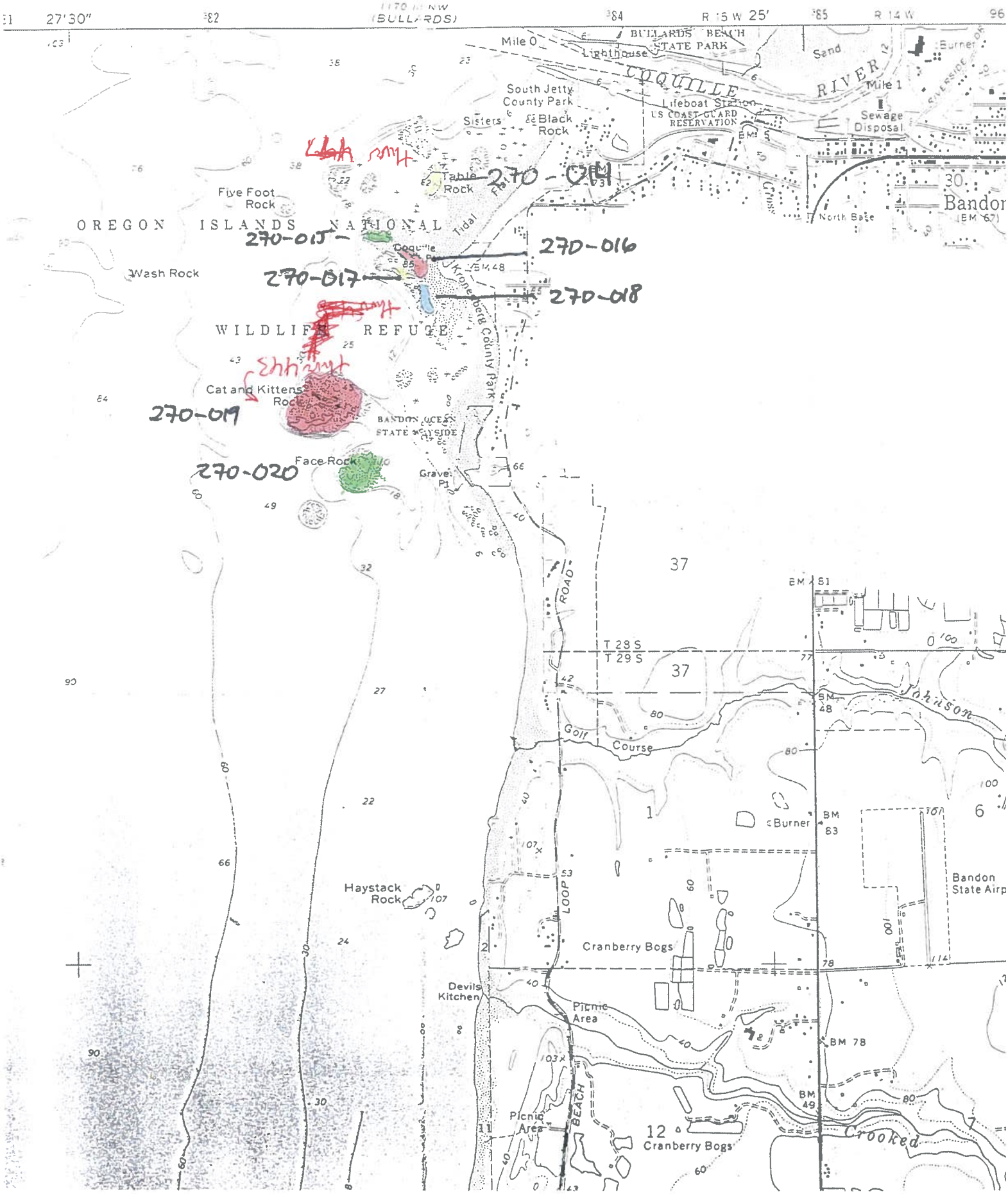

27'30"
(BULLARDS)
R 15 W 25'
R 14 W
BULLARDS BEACH STATE PARK
Mile 0
Lighthouse
COQUILLE RIVER
Sand
Burner
Mile 1
South Jetty County Park
Sisters
Black Rock
Lifeboat Station
US COAST GUARD RESERVATION
Sewage Disposal
Table Rock
270-014
Five Foot Rock
OREGON ISLANDS NATIONAL
Tidal Flat
North Base
Bandon
270-015
270-016
Coquille Pt
Wash Rock
270-017
270-018
Kronenberg County Park
WILDLIFE REFUGE
Cat and Kittens Rock
270-019
BANDON OCEAN STATE WAYSIDE
Face Rock
270-020
Grave Pt
37
ROAD
T 28 S
T 29 S
Johnson
Golf Course
Burner
Bandon State Airp
Haystack Rock
LOOP
Cranberry Bogs
Devils Kitchen
Picnic Area
BEACH
Crooked

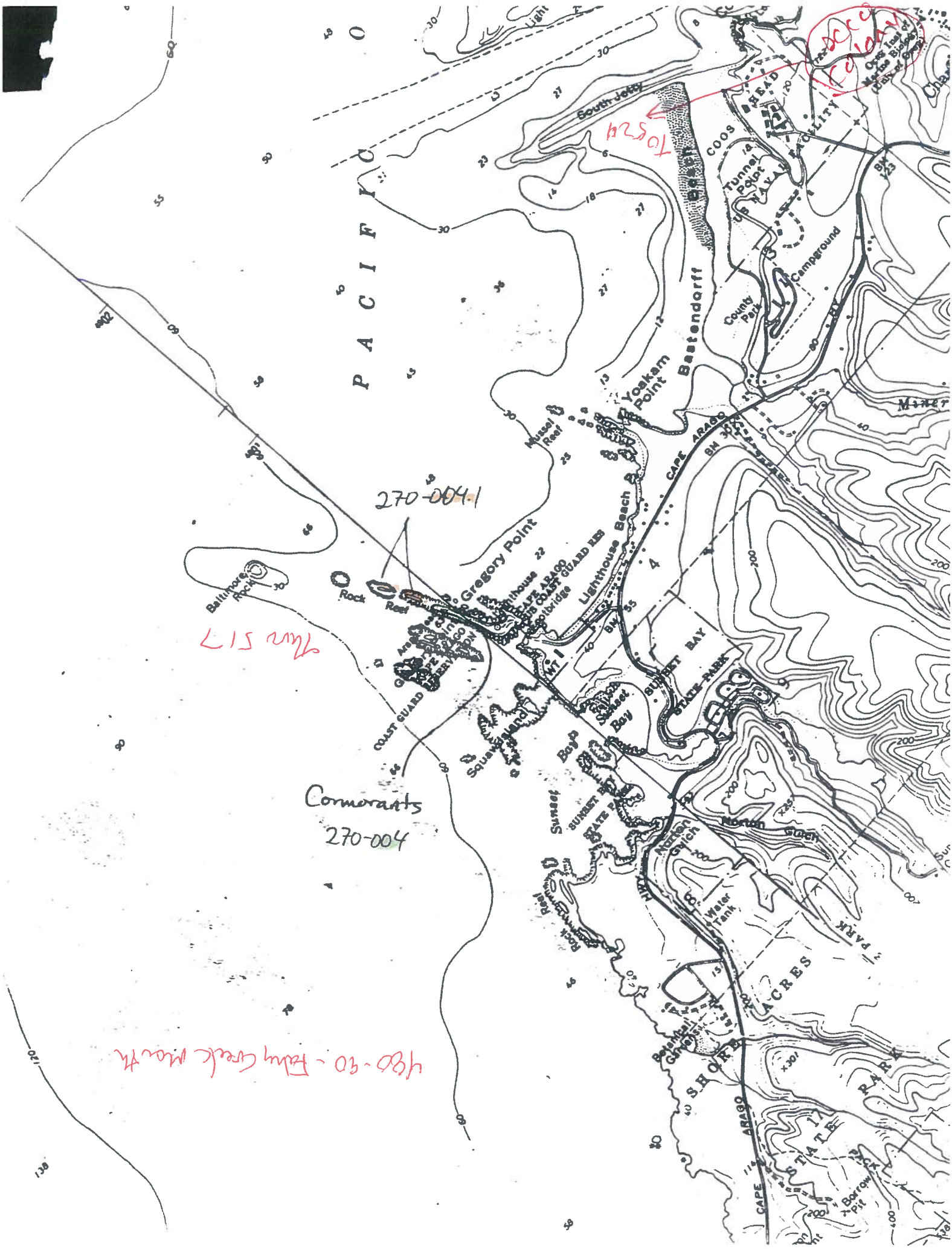

PACIFIC
South Jetty
Bastendorff Beach
Yoakam Point
Tunnel Point
Campground
County Park
Mussel Reef
Gregory Point
Lighthouse Beach
CAPE ARAGO
Baltimore Rock
Rock Reef
COAST GUARD
Squaw Island
Sunset Bay
SUNSET BAY STATE PARK
Norton Gulch
Water Tank
Rock Reef
SHORE ACRES
STATE PARK
Botanical Gardens
Borrow Pit
270-004.1
Cormorants
270-004

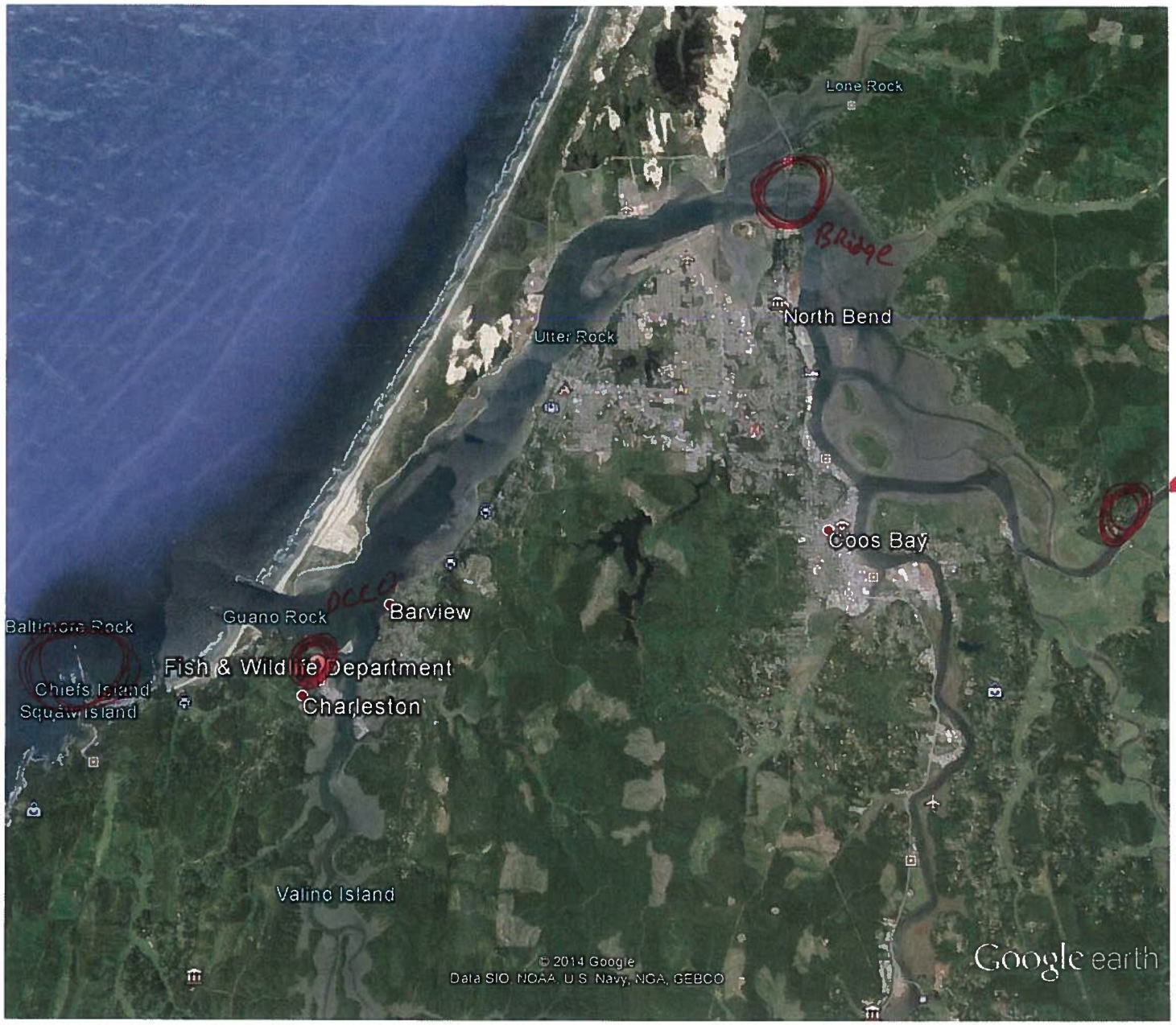

Gregory Point

Google earth

miles 5

km 9

Google earth

miles 1

km 1

DCCO colony @ Charleston - ODFW

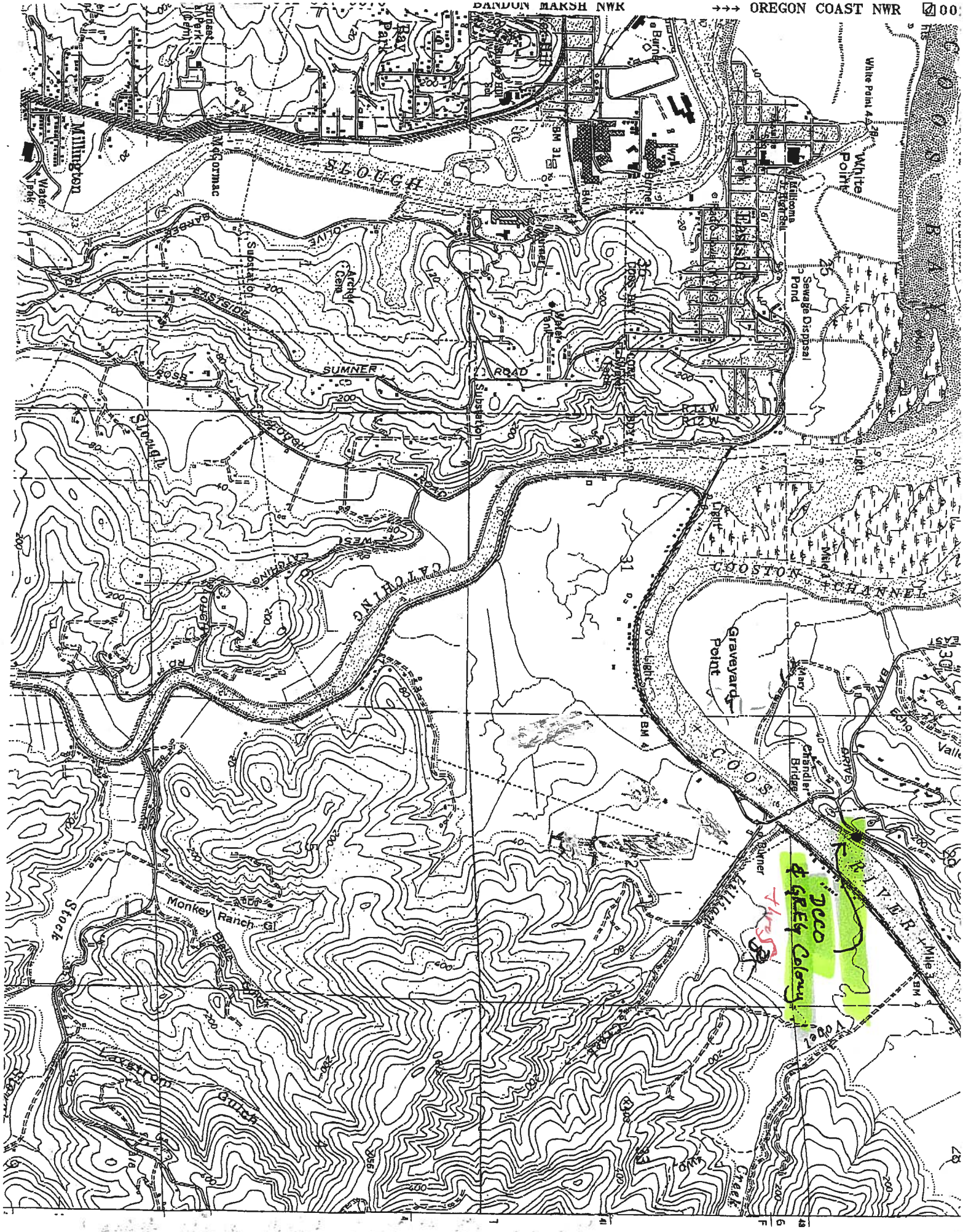
BANDON MARSH NWR
OREGON COAST NWR
Millington
McCormac
SLOUGH
Ray Park
White Point
Sewage Disposal Pond
Eastside
SUMNER
ROAD
CATCHING
COOSTON CHANNEL
Graveyard Point
Chandler Bridge
COOS RIVER
Monkey Ranch Gl
Laxstrom Gulch
Stock
Creek
DCCO & GREG Colony

Horsfall Lake
Spirit Lake
Well
Rogers
SAND DUNES
NATIONAL FOREST BOUNDARY
Shorewood
MUD
HAYNES
INLET
Boat Ramp
Tide Gate
Mud
246
234
167
270-000.4
CONDE B. MCCULLOUGH STATE WAYSIDE
NORTH BAY DR.
Cordes
Industrial Waste Ponds
Burner
Jordan Cove
Light
Jordan Point
270-000.5
Russell Point
Glasgow
Radio Tower (KBBR)
EAST BAY DR.
McCullough Bridge
COOS
CORPORATE BOUNDARY
NORTH BEND
Pony Point
North Point
Lights
Mabry
Boat Ramp
Hayburn
Ferry Road Park
Simpson
SIMPSON STATE WAYSIDE
MUNICIPAL AIRPORT
Pony Slough
AIRPORT BDY
Radio Towers
Simpson Park
Water Tank
MONTANA AVE
Glasgow Point
KENTUCK INLET

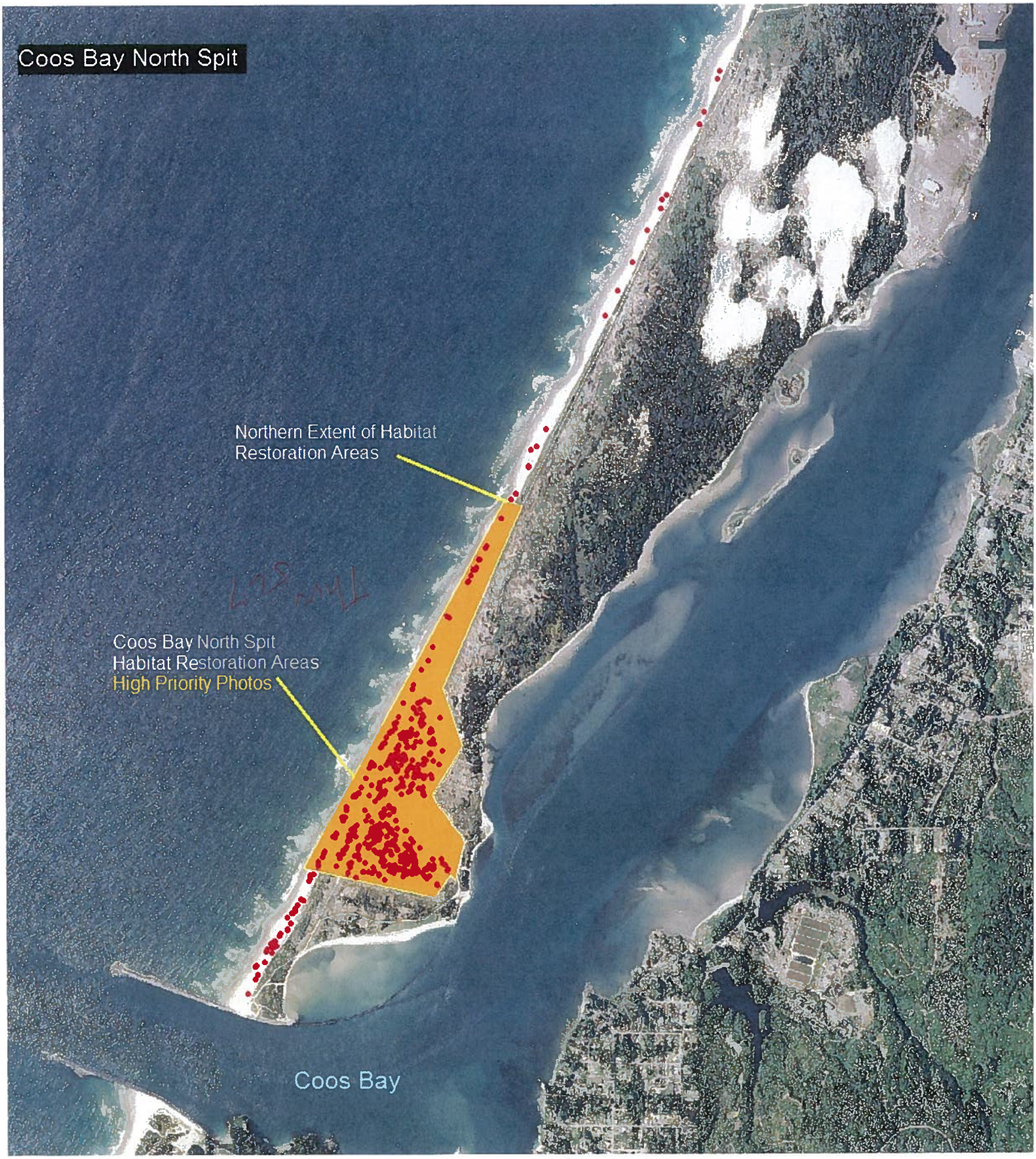
Coos Bay North Spit
Northern Extent of Habitat
Restoration Areas
Coos Bay North Spit
Habitat Restoration Areas
High Priority Photos
Coos Bay

Reedsport ↑

Coos Bay ↓

Winchester Bay

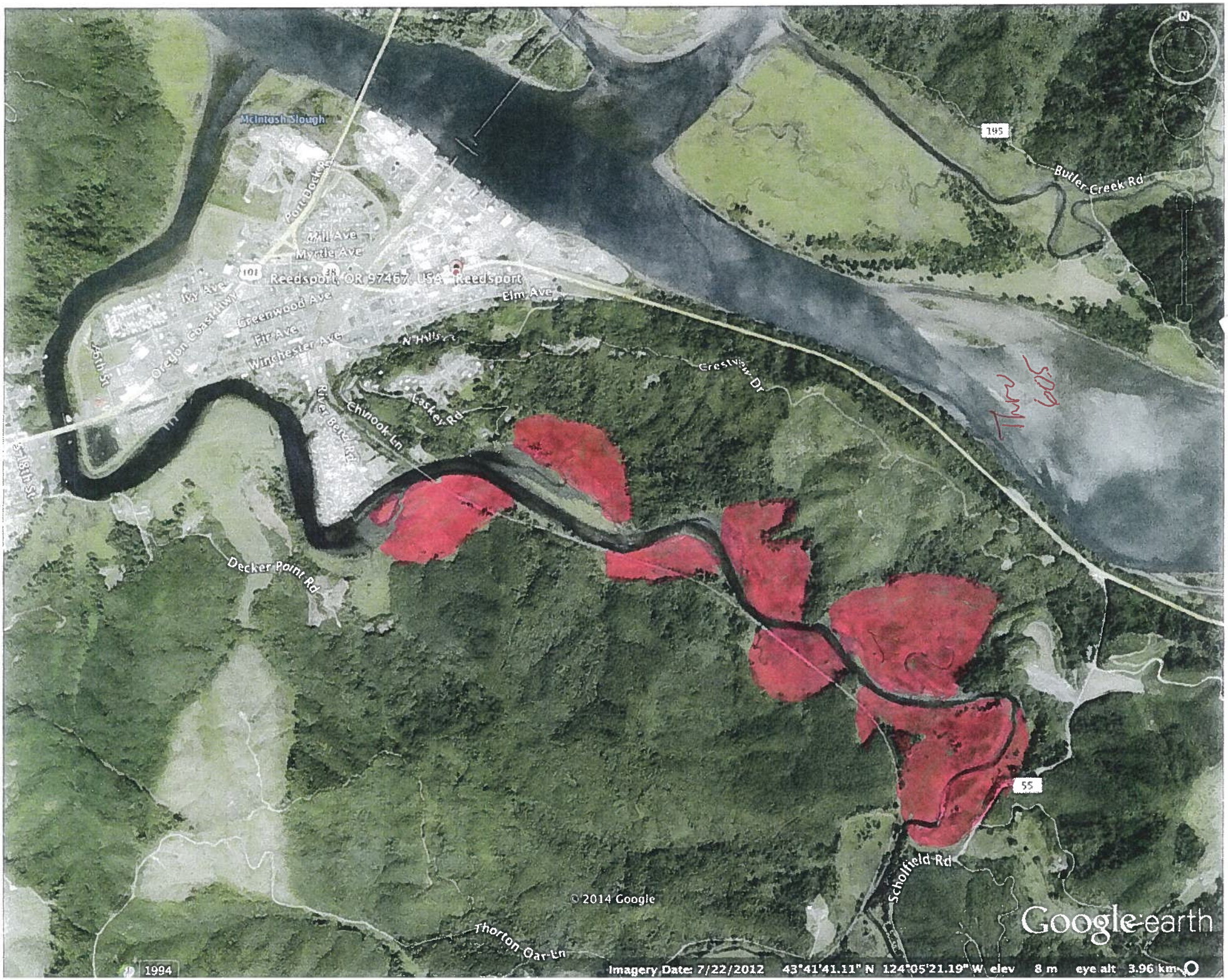
McIntosh Slough
Port Dock Rd
Mill Ave
Myrtle Ave
101
Reedsport, OR 97467, USA
Reedsport
Ivy Ave
Oregon Coast Hwy
Greenwood Ave
Fir Ave
Winchester Ave
Elm Ave
N Hills
Crestview Dr
Laskey Rd
Chinook Ln
River Bend Rd
Decker Point Rd
195
Butler Creek Rd
55
Scholfield Rd
Thorton Oar Ln
© 2014 Google
Google earth
1994
Imagery Date: 7/22/2012 43°41'41.11" N 124°05'21.19" W elev 8 m eye alt 3.96 km

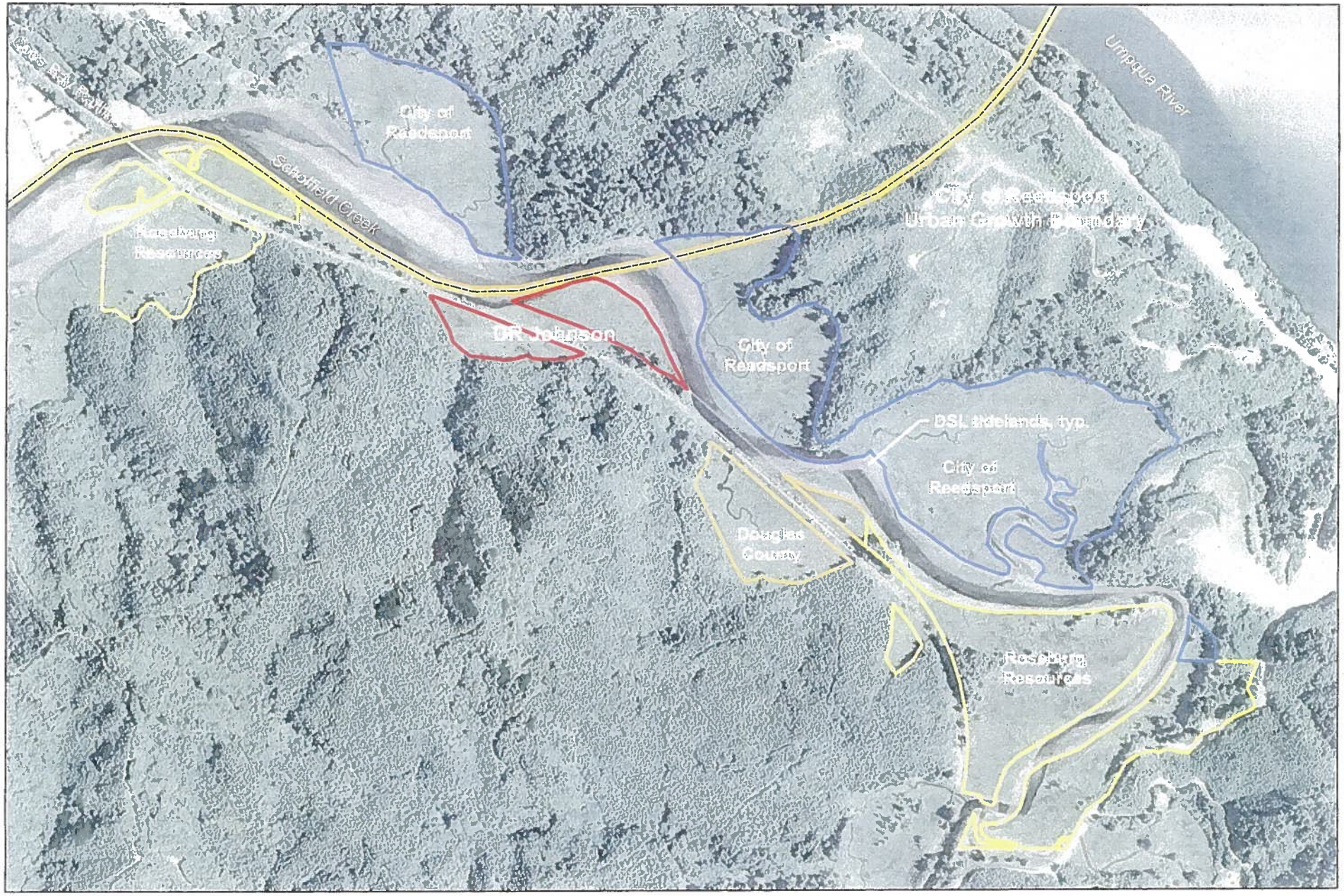

LOWER UMPQUA RIVER ESTUARY

Scholfield Creek Tidal Estuary Properties - 180 acres

NORTH

0.1 0.05 0 0.1 Miles

Partnership for the Umpqua Rivers

Google earth
Imagery Date: 7/22/2012 43°41'41.11" N 124°05'21.19" W elev 8 m eye alt 3.96 km

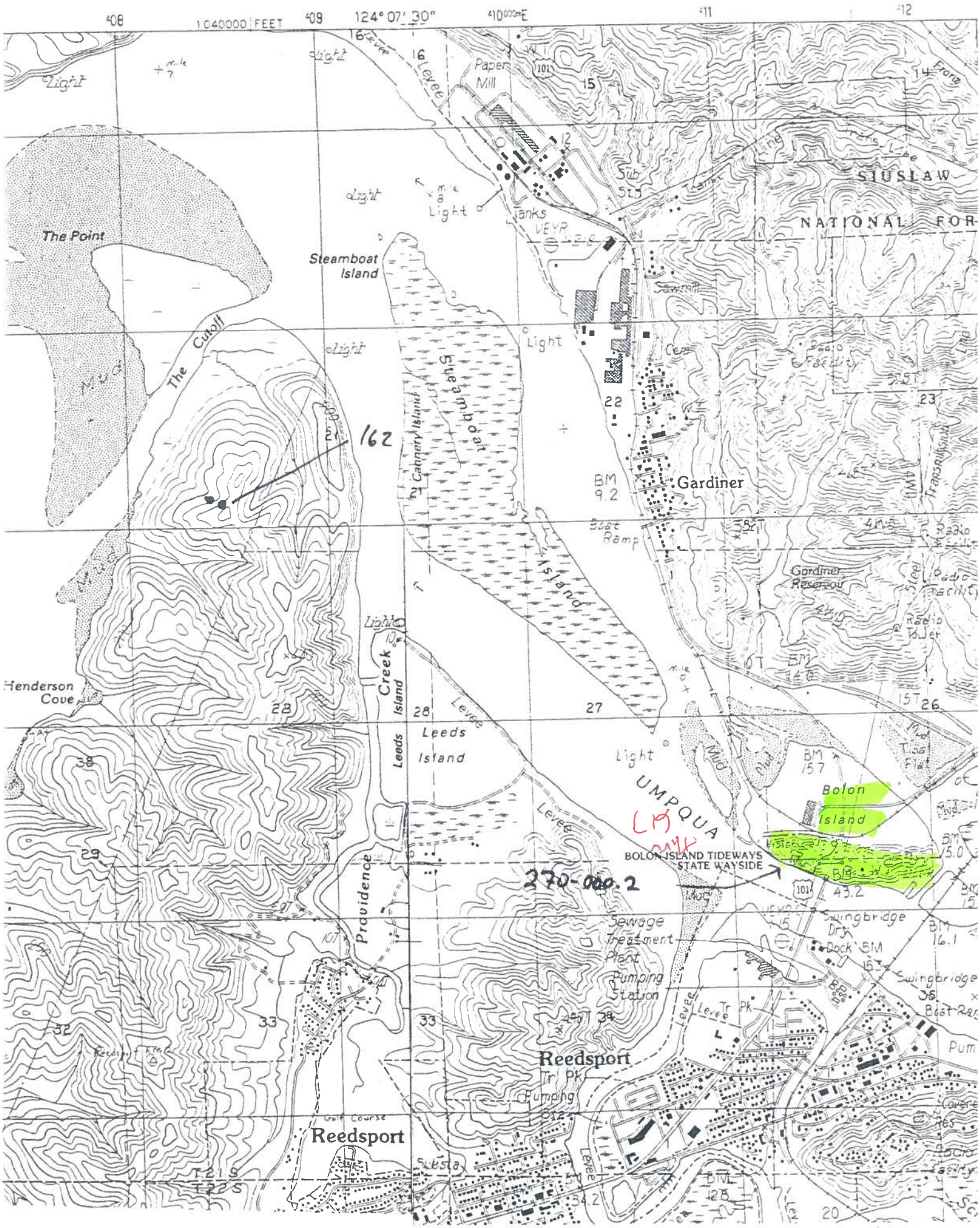

1 040000 FEET
124° 07' 30"
The Point
The Cutoff
Steamboat Island
Paper Mill
Tanks
Light
Sub Sta
SIUSLAW
NATIONAL FOR
Sawmill
Cannery Island
Steamboat Island
Gardiner
BM 9.2
Boat Ramp
Gardiner Reservoir
Radio Facility
Radio Tower
Henderson Cove
Leeds Island
Creek
Leeds Island
Levee
UMPQUA
Bolon Island
BOLON ISLAND TIDEWAYS STATE WAYSIDE
270-000.2
Providence
Sewage Treatment Plant
Pumping Station
Swingbridge Dry Dock
Reedsport
Tr Pk
Pumping Sta
Golf Course
Reedsport
Swesta
T21S
T22S
162

Florence ↑

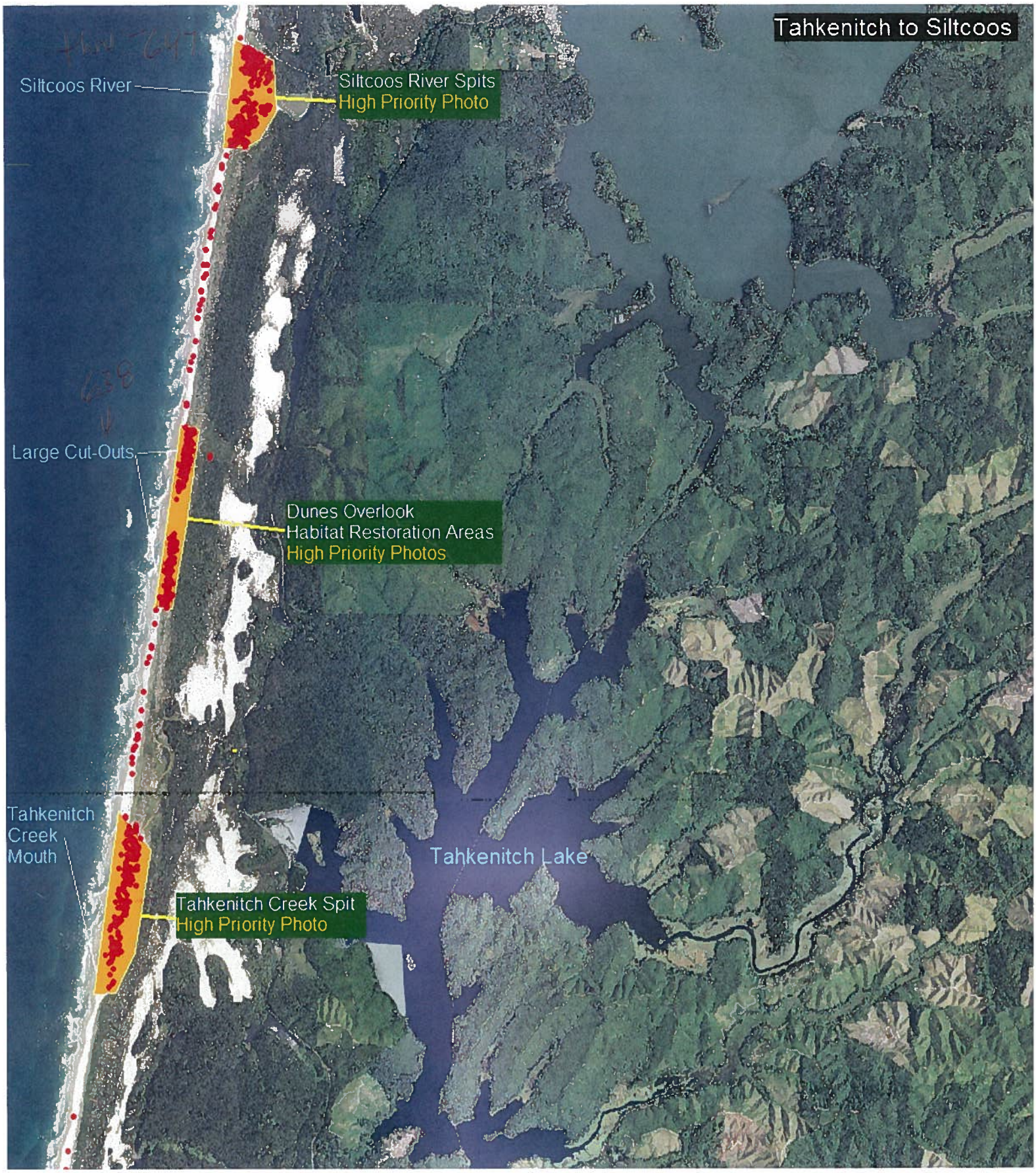

Reedsport ↓

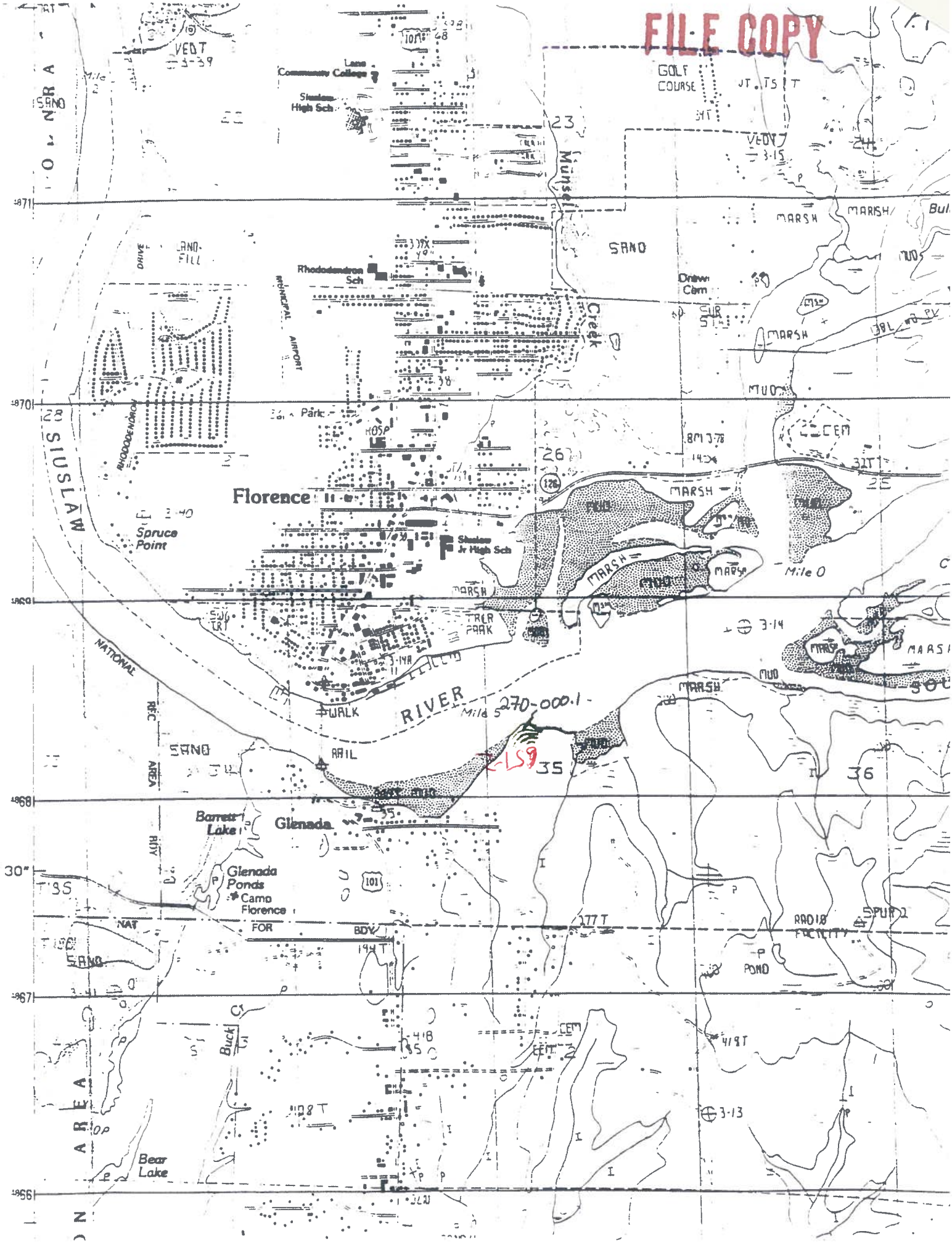
FILE COPY
Lane Community College
Siuslaw High Sch
GOLF COURSE
Munsel Creek
SAND
MARSH
Rhododendron Sch
Drew Cem
MUNICIPAL AIRPORT
RHODODENDRON DRIVE
SIUSLAW
Park
Florence
Spruce Point
Siuslaw Jr High Sch
MUD
Mile 0
TRLR PARK
NATIONAL
RIVER
Mile 5
270-000.1
WALK
RAIL
SAND
Barrett Lake
Glenada
Glenada Ponds
Camp Florence
NAT FOR BDY
RADIO FACILITY
POND
Buck Cr
Bear Lake
AREA
30"


6570 Florence-Eugene Hwy, Flore
Google earth

Heceta Head

Florence

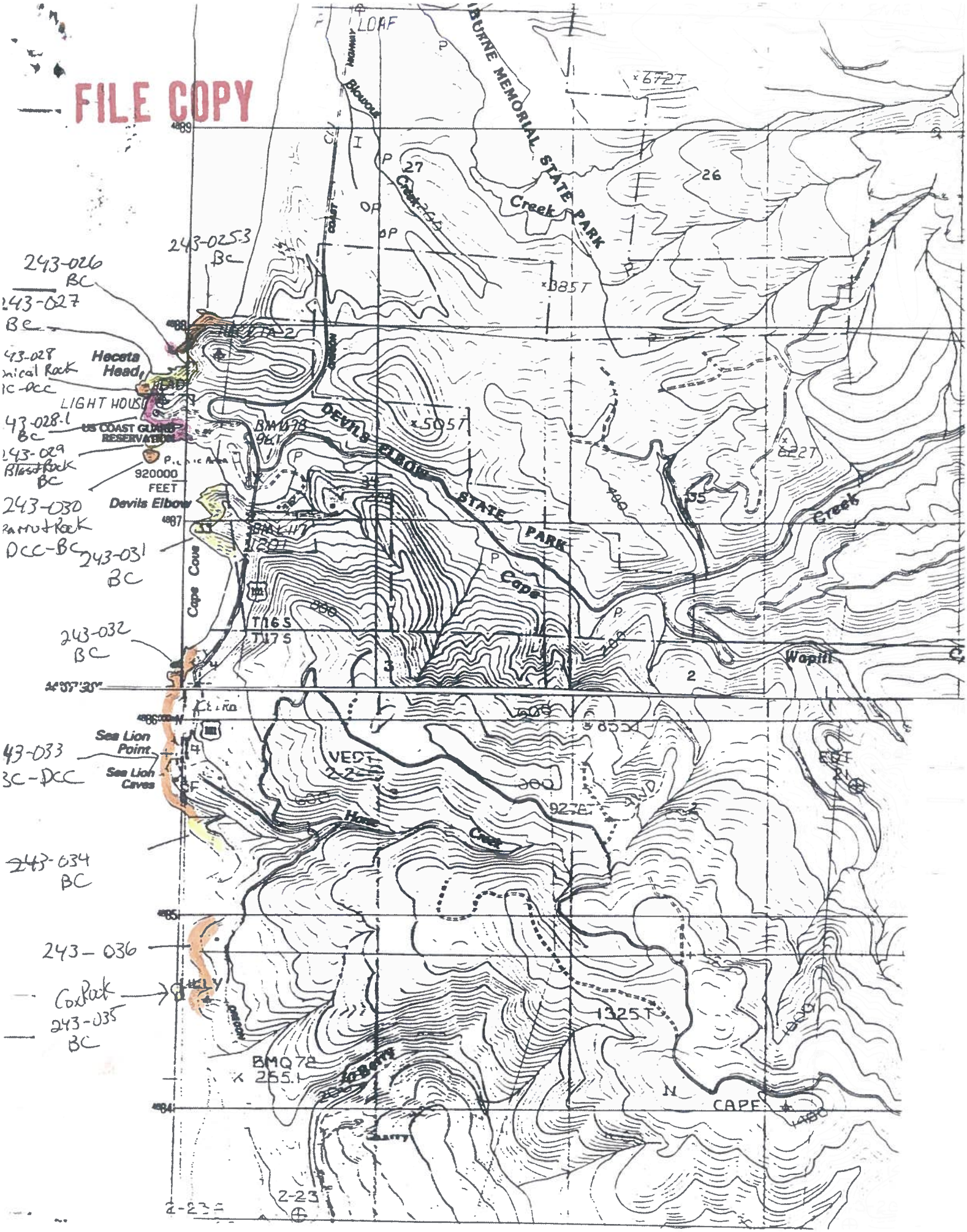
FILE COPY
243-025.3
BC
243-026
BC
243-027
BC
43-028
nical Rock
IC-DCC
Heceta
Head
LIGHT HOUSE
43-028.1
BC
US COAST GUARD
RESERVATION
243-029
Blast Rock
BC
920000
FEET
Devils Elbow
243-030
Parrot Rock
DCC-BC
243-031
BC
243-032
BC
Cape Cove
T16S
T17S
Sea Lion
Point
Sea Lion
Caves
43-033
BC-DCC
243-034
BC
243-036
Cox Rock
243-035
BC
BURNE MEMORIAL STATE PARK
Creek
DEVILS ELBOW STATE PARK
Cape
Creek
Wapiti
Horse
Creek
VEDT
CAPE
BMQ72
265.1
1325T
2-23
LOAF
Blowout
COAST
OREGON
27
26
35
2
3
4

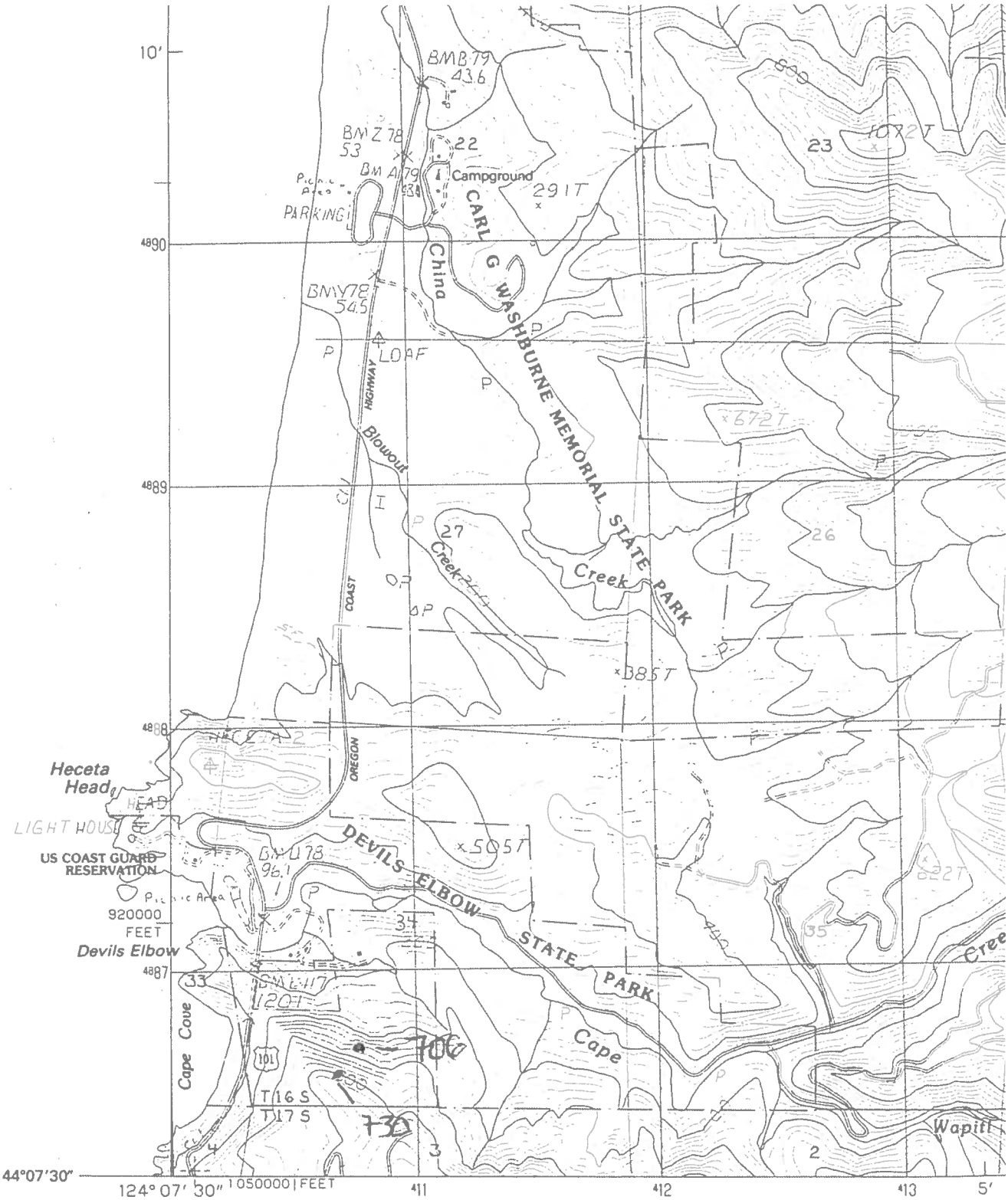

PRODUCED BY THE UNITED STATES GEOLOGICAL SURVEY
CONTROL BY ..... USGS, NOS/NOAA
COMPILED FROM AERIAL PHOTOGRAPHS TAKEN 1976
FIELD CHECKED .....1979. MAP EDITED 1984
PROJECTION ..... LAMBERT CONFORMAL CONIC
GRID: 1000-METER UNIVERSAL TRANSVERSE MERCATOR .....ZONE 10
10,000-FOOT STATE GRID TICKS .....OREGON, SOUTH ZONE
UTM GRID DECLINATION ..... 0°44' WEST
1980 MAGNETIC NORTH DECLINATION .....19°30' EAST
VERTICAL DATUM ... NATIONAL GEODETIC VERTICAL DATUM OF 1929
HORIZONTAL DATUM ..... 1927 NORTH AMERICAN DATUM

To place on the predicted North American Datum of 1983, move the projection lines as shown by dashed corner ticks (23 meters north / 98 meters east)

There may be private inholdings within the boundaries of any Federal and State Reservations shown on this map

PROVISIONAL MAP

Produced from original manuscript drawings. Information shown as of date of field check.

3

FOR



0.25 0.125 0 0.25 Kilometers

0.25 0.125 0 0.25 Miles

N W E S

Mainland Colony

Island Group

Site Number

Lane County, Oregon
Area Map: Newport 243
Section from USGS Orthophoto Quadrangle
Heceta Head 1:8,000 Scale