South Coast - 2014

Shawn's Copy

FILE COPY

FILE COPY

Card #2

June 4, 2014

Observers: Shawn W. Stephenson
Bill Bridgeland

Pilot: Mike Nehring

weather: Sunny, 50° @ Newport (AM)
fog bank offshore, wind <5mph
wind 25 @ Gold Beach (AM)
North west wind 35-50 afternoon

Jet A = $4.85/gal Newport/Tillamook
$5.50/gal Gold Beach

6 PS - 555-556

Fueled @ Newport
Fueled @ Gold Beach

Depart Newport Airport @ 8:19 AM
Arrive Gold Beach Airport @ 9:37 AM
Depart Gold Beach Airport @ 10:01 AM

End of day - Land Newport @ 3:02 PM

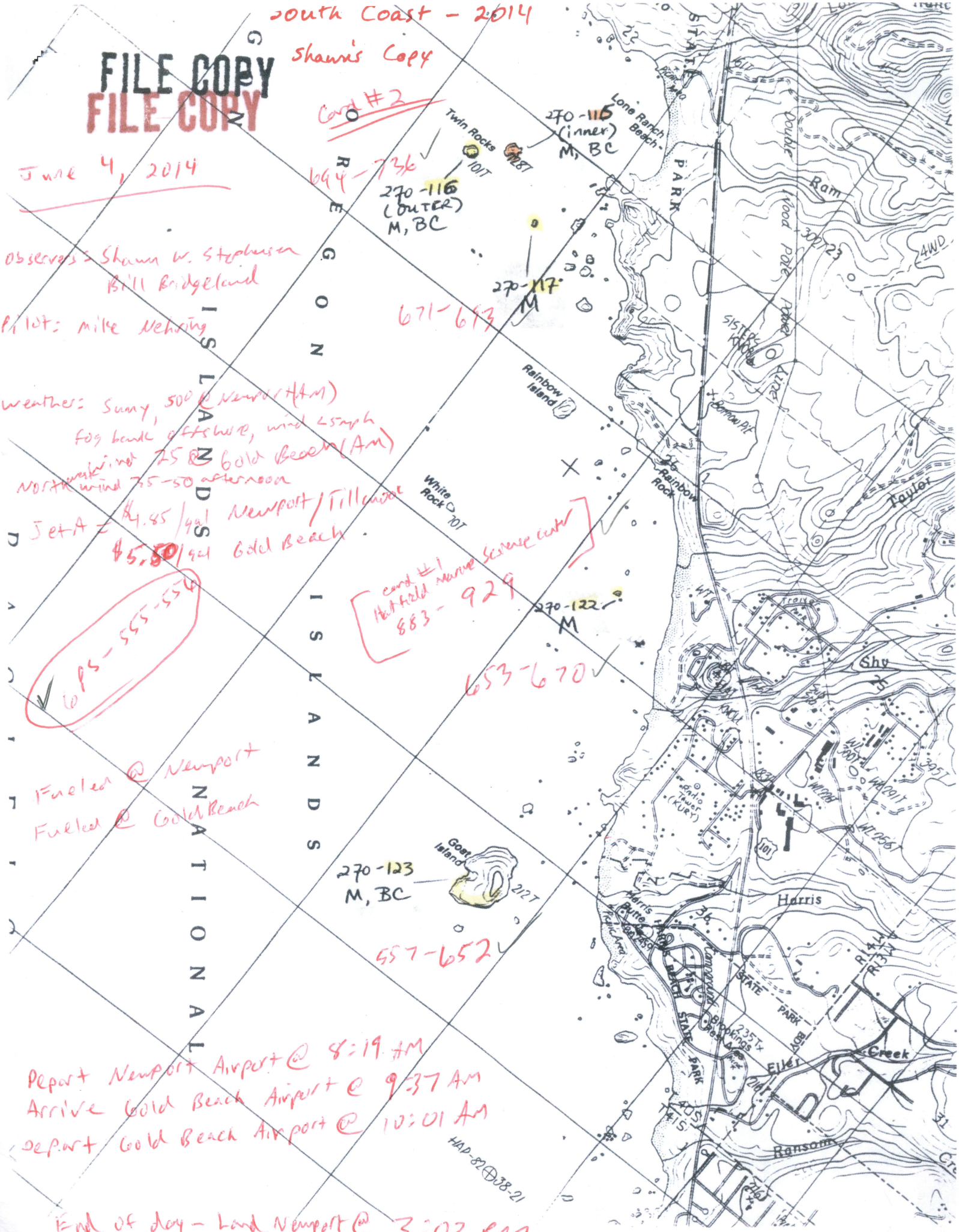

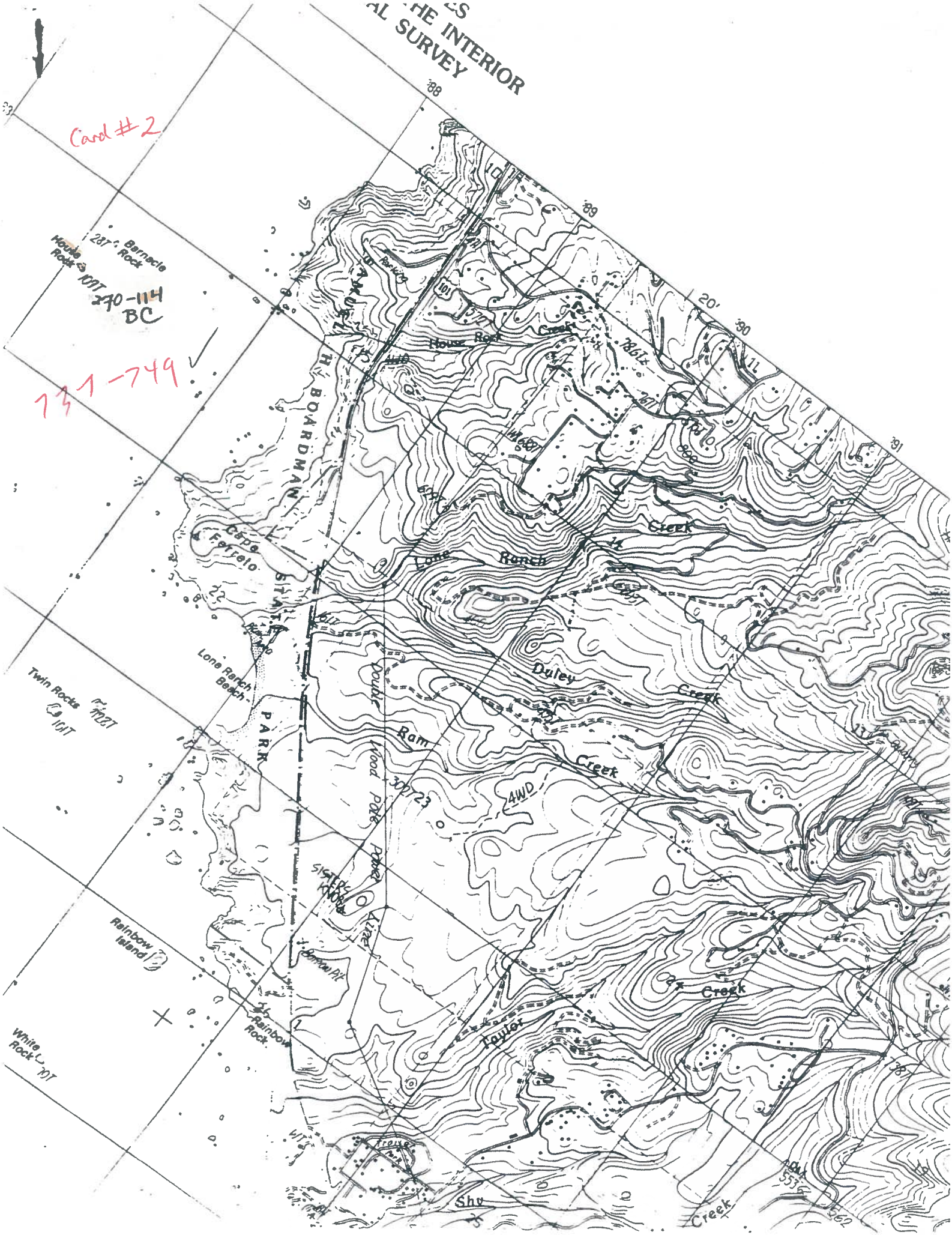

THE INTERIOR
AL SURVEY
Card #2
House Rock
Barnacle Rock
270-114
BC
737-749
BOARDMAN
STATE
PARK
Cape Ferrelo
Lone Ranch Beach
Twin Rocks
Rainbow Island
White Rock
Rainbow Rock
House Rock Creek
Lone Ranch Creek
Duley Creek
Ram Creek
Double Wood Pole Power Line
Taylor Creek
Shy Creek
4WD

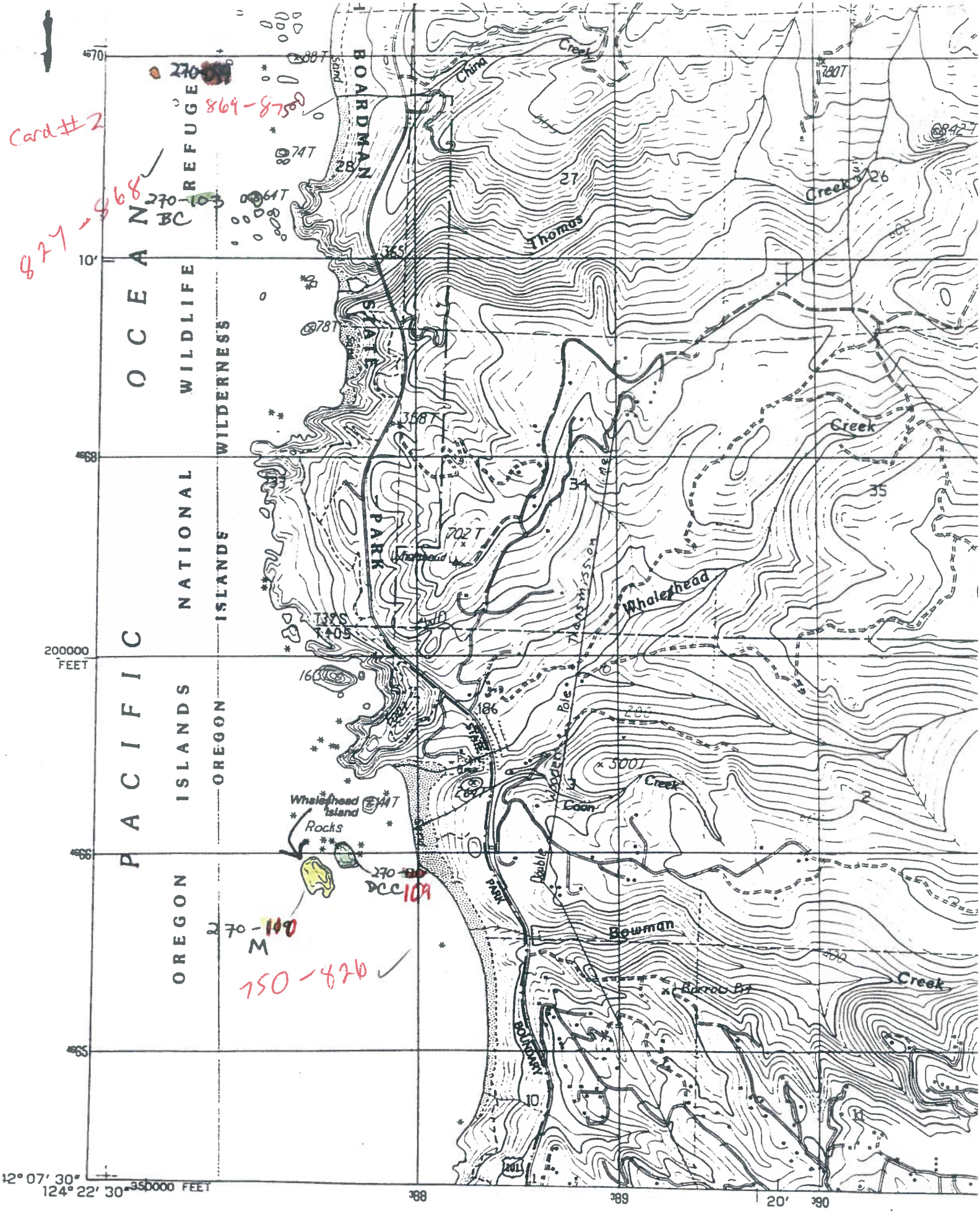

PRODUCED BY THE UNITED STATES GEOLOGICAL SURVEY
CONTROL BY ..... USGS, NOS/NOAA
COMPILED FROM AERIAL PHOTOGRAPHS TAKEN ..... 1980 AND 1982

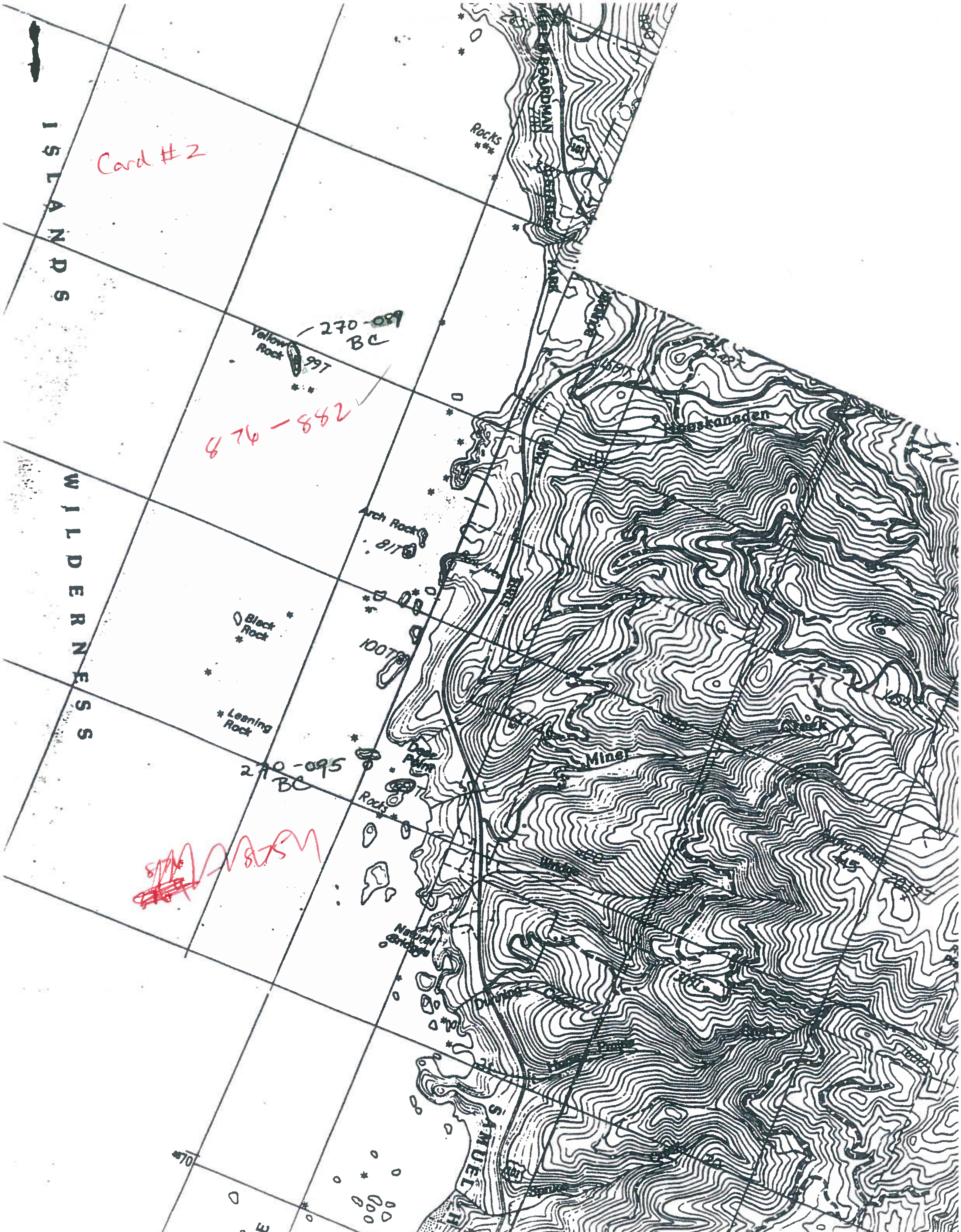

Card #2
ISLANDS
WILDERNESS
Rocks
270-089
BC
Yellow Rock
997
876-882
Arch Rock
817
Black Rock
1007
Leaning Rock
270-095
BC
Rocks
Mine
Creek
Natural Bridges
SAMUEL H

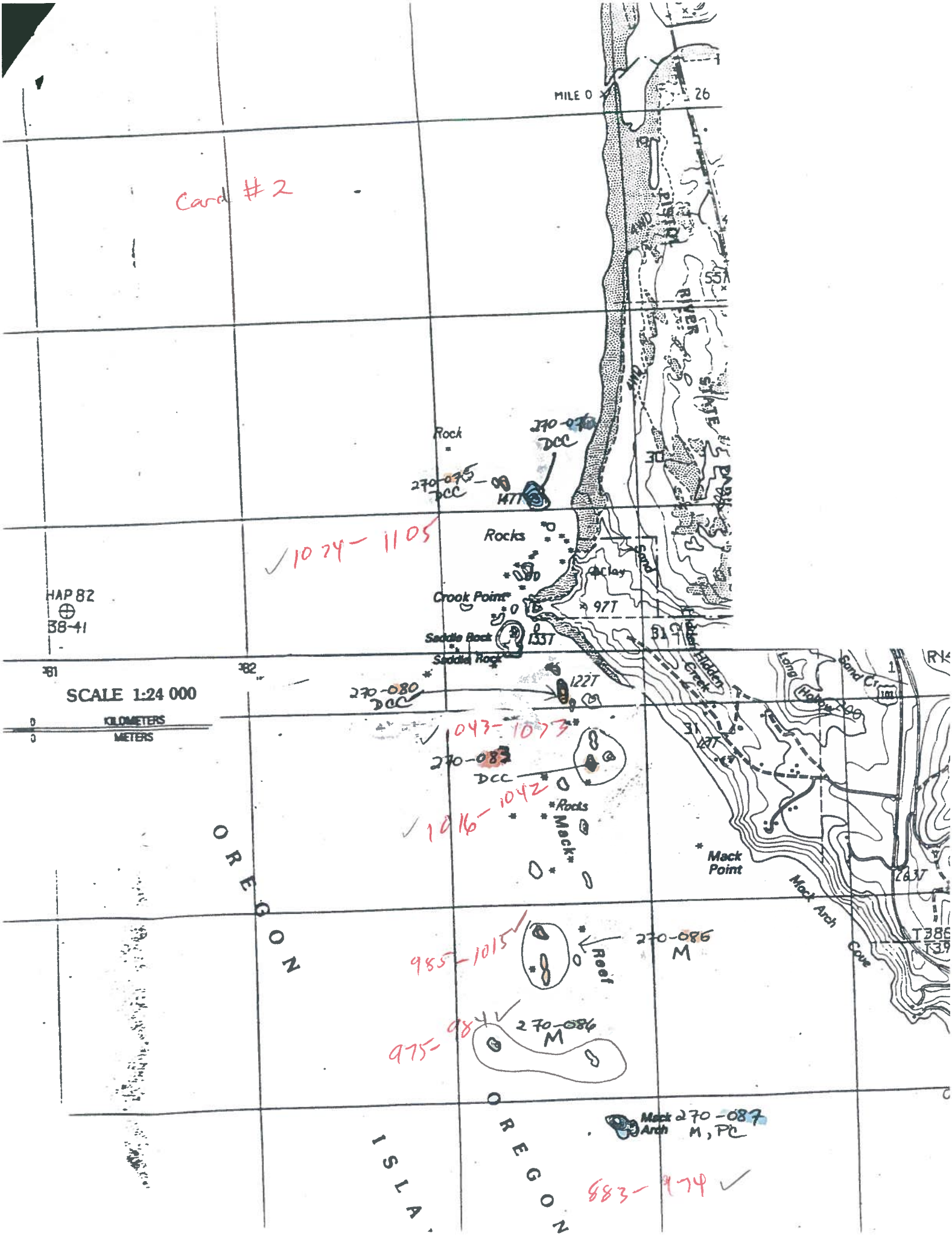

Card #2
MILE 0
26
PISTOL RIVER STATE PARK
Rock
270-076 DCC
270-075 DCC
147T
Rocks
1024-1105
Clay
Sand
Crook Point
97T
HAP 82
38-41
Saddle Rock
133T
Saddle Rock
SCALE 1:24 000
KILOMETERS
METERS
270-080 DCC
122T
1043-1073
270-083 DCC
1016-1042
Rocks
Mack
Mack Point
Mack Arch Cove
OREGON
985-1015
270-086 M
Reef
975-984
270-086 M
Mack Arch
270-087 M, PC
883-974
OREGON
ISLA

REFUGE

Card # 2

WILDLIFE

WILDERNESS

NATIONAL

ISLANDS

GON

N-D-S

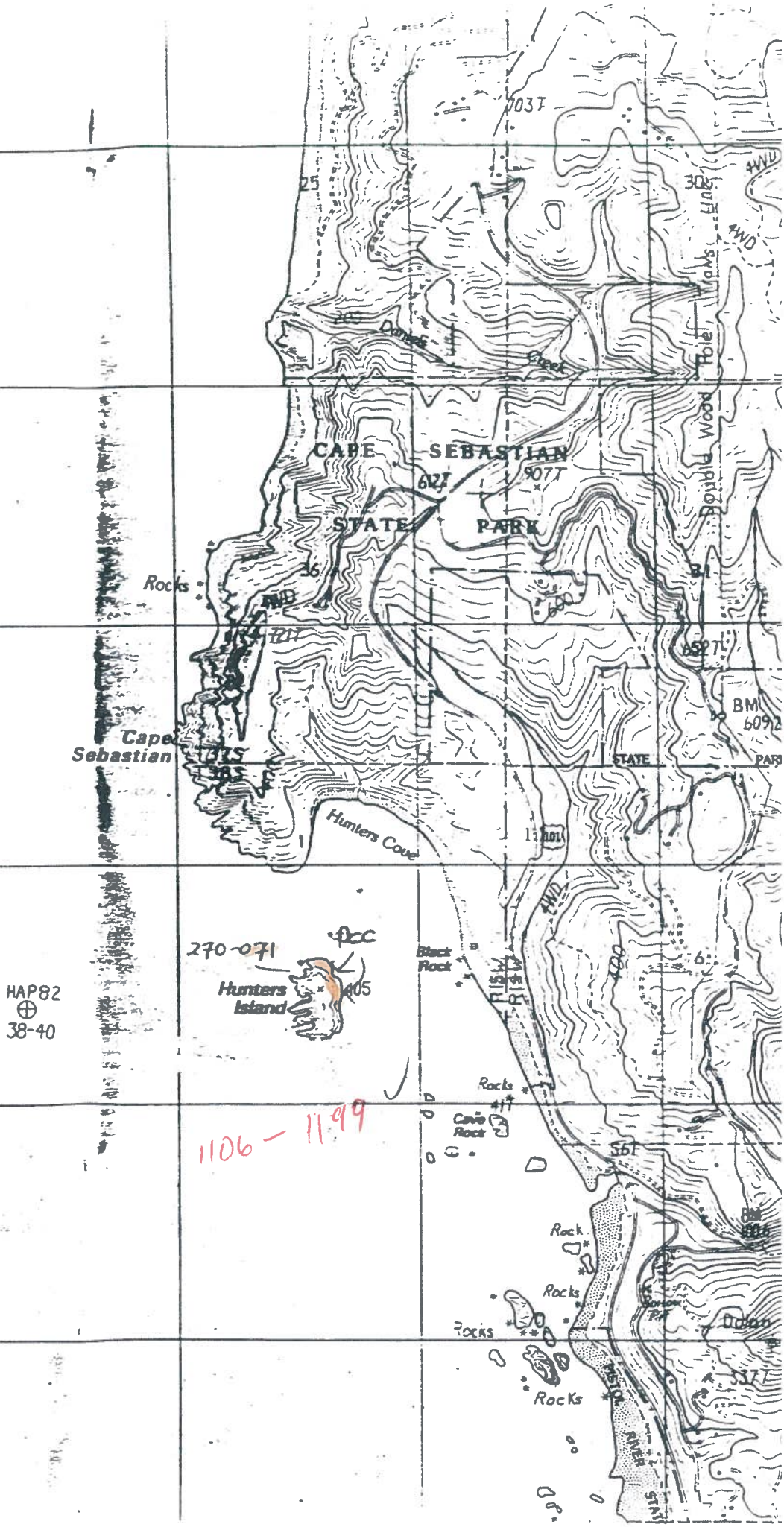

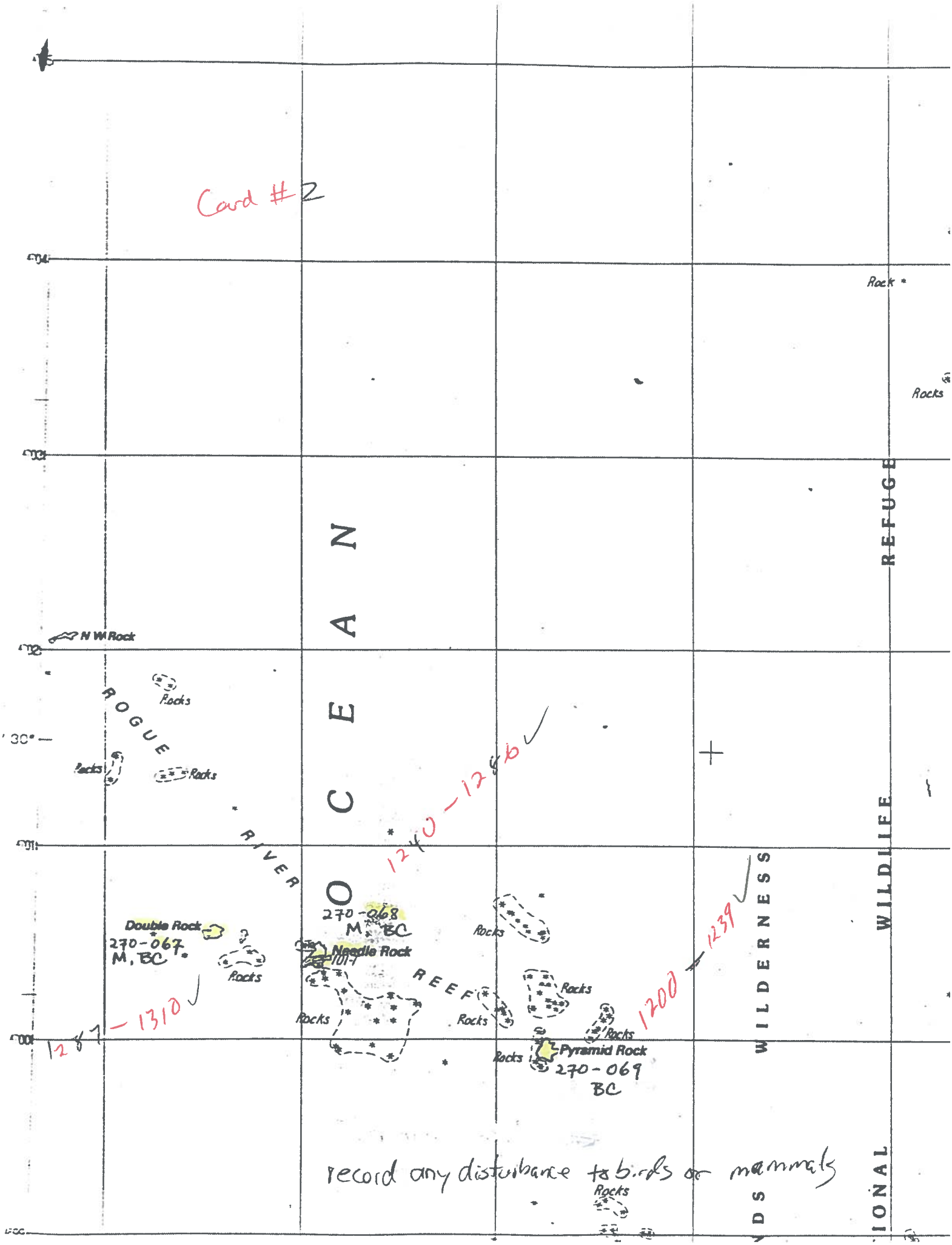
Card #2
Rock
Rocks
N W Rock
ROGUE
RIVER
REEF
OCEAN
Rocks
Double Rock
270-067
M, BC
Needle Rock
270-068
M, BC
Pyramid Rock
270-069
BC
1240 - 1286
1287 - 1310
1200 - 1239
WILDERNESS
WILDLIFE
REFUGE
record any disturbance to birds or mammals

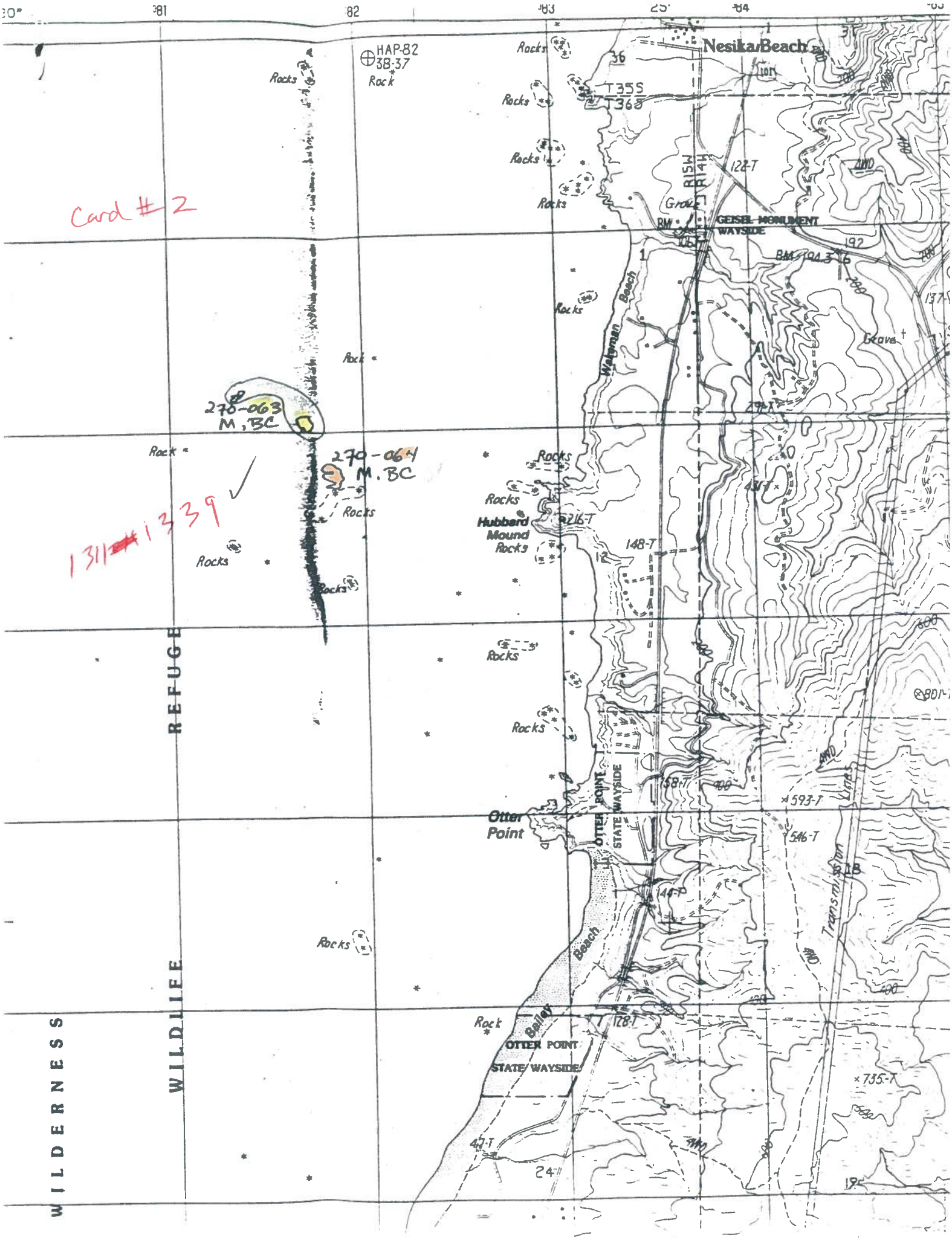

Card # 2
1311 1339
270-063
M, BC
270-064
M. BC
HAP-82
38-37
Rock
Rocks
Nesika Beach
T35S
T36S
R15W
R14W
GEISEL MONUMENT
WAYSIDE
Grave
Wakeman Beach
Hubbard
Mound
Otter
Point
OTTER POINT
STATE WAYSIDE
Bailey Beach
Transmission Lines
WILDLIFE REFUGE
WILDERNESS

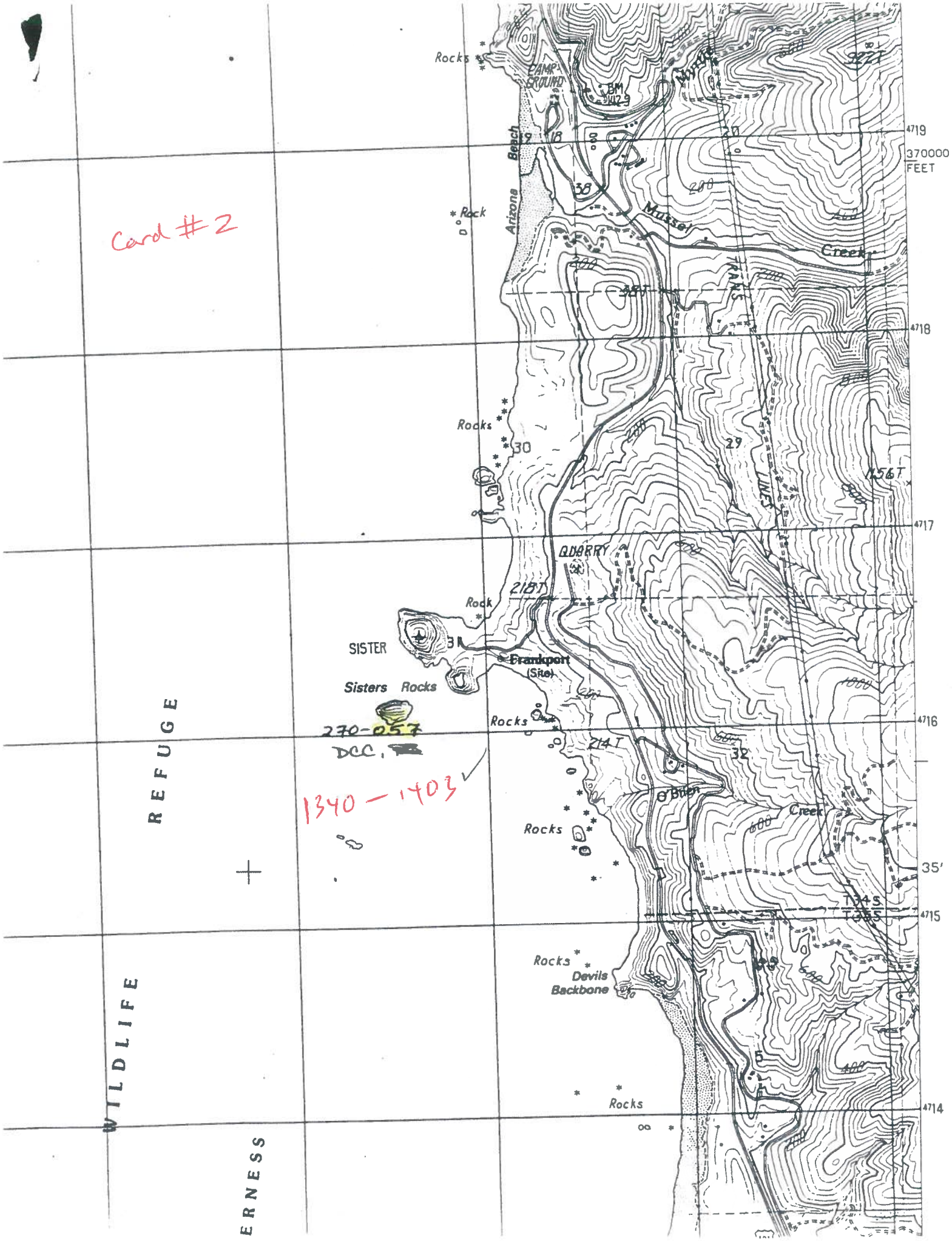
Card #2
Rocks
CAMP GROUND
BM
Arizona Beach
Rock
Mussel
Creek
Rocks
QUARRY
Rock
SISTER
Frankport (Site)
Sisters Rocks
270-057
DCC.
1340 — 1403
Rocks
O'Brien
Creek
Rocks
Devils Backbone
Rocks
Rocks
REFUGE
WILDLIFE
ERNESS
4719
370000 FEET
4718
4717
4716
35'
T34S
T35S
4715
4714

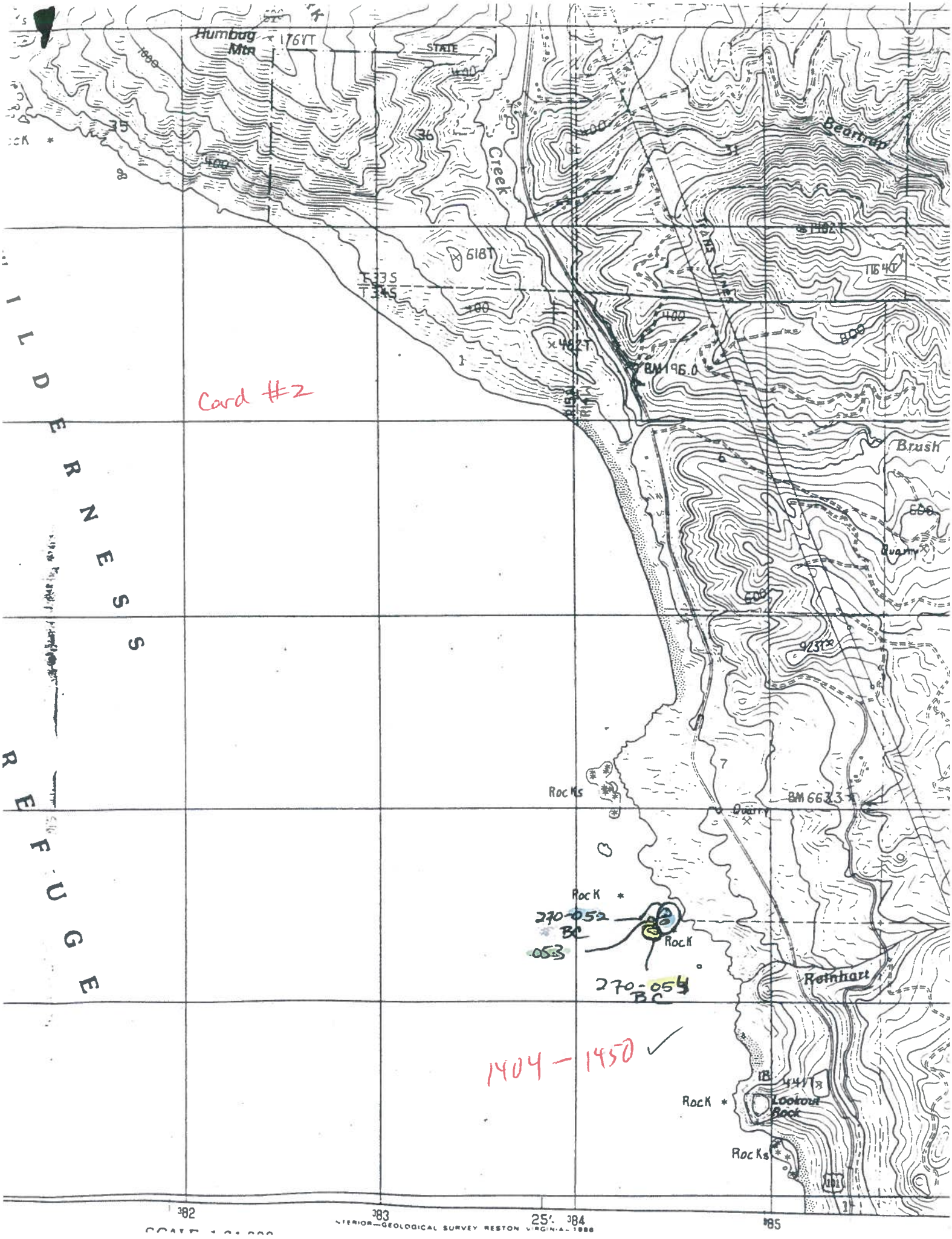
Humbug Mtn
176VT
STATE
Creek
Beartrap
618T
T33S
T34S
482T
BM196.0
Brush
Quarry
923T
Rocks
BM663.3
Quarry
Rock
270-052 BC
053
Rock
270-054 BC
Reinhart
1404 - 1450
Rock
Lookout Rock
Rocks
ILDERNESS
REFUGE
382
383
384
385
INTERIOR—GEOLOGICAL SURVEY RESTON VIRGINIA—1986

Card #2

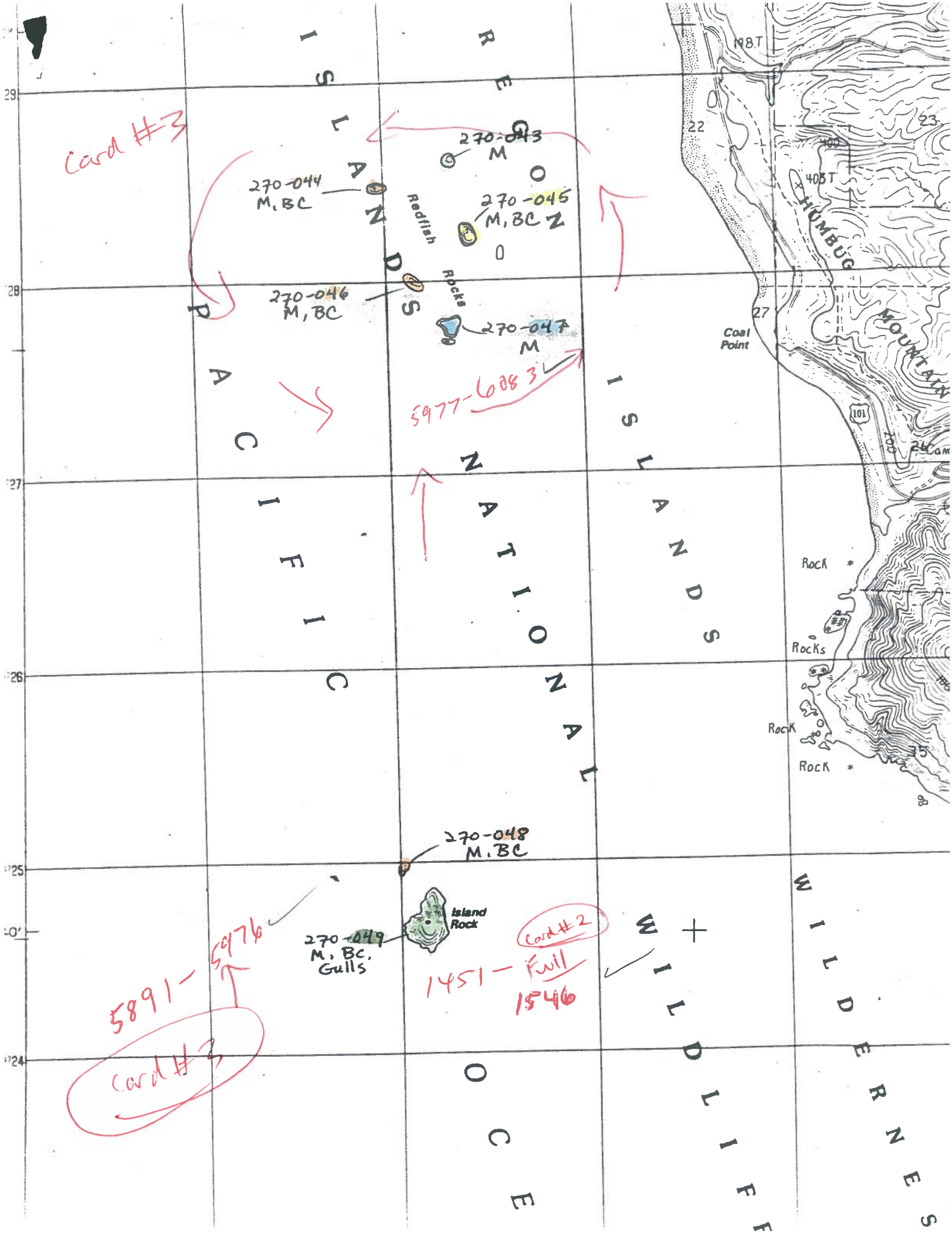

Card #3
270-043
M
270-044
M, BC
270-045
M, BC
Redfish
Rocks
270-046
M, BC
270-047
M
5977-6083
ISLANDS
REGON
PACIFIC
NATIONAL
ISLANDS
WILDLIFE
WILDERNES
OCE
Coal
Point
HUMBUG
MOUNTAIN
Rock
Rocks
Rock
Rock
270-048
M, BC
Island
Rock
270-049
M, BC,
Gulls
Card #2
1451 - Full
1546
5891 - 5976
Card #3

Card # 3

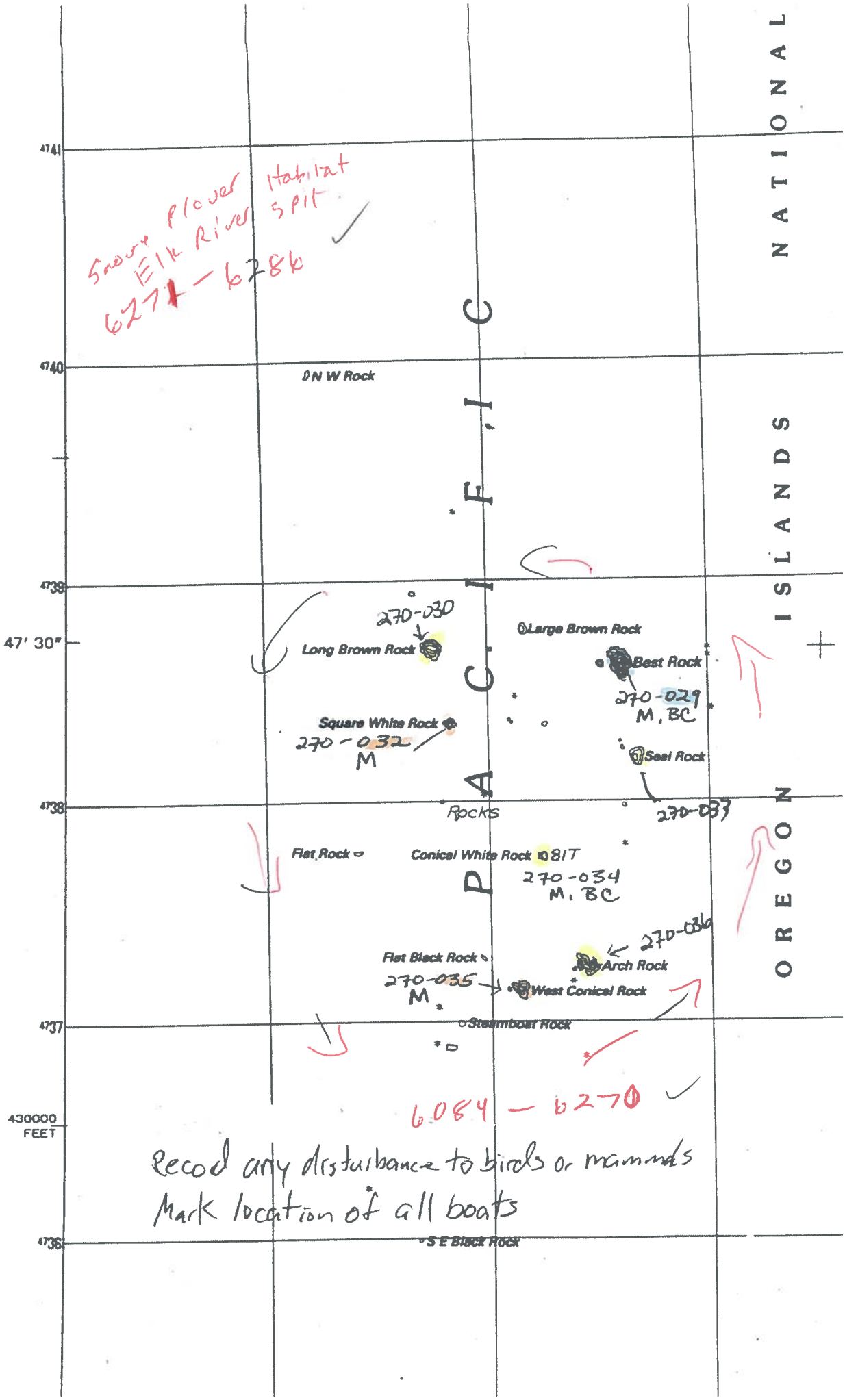

Record any disturbance to birds or mammals
Mark location of all boats

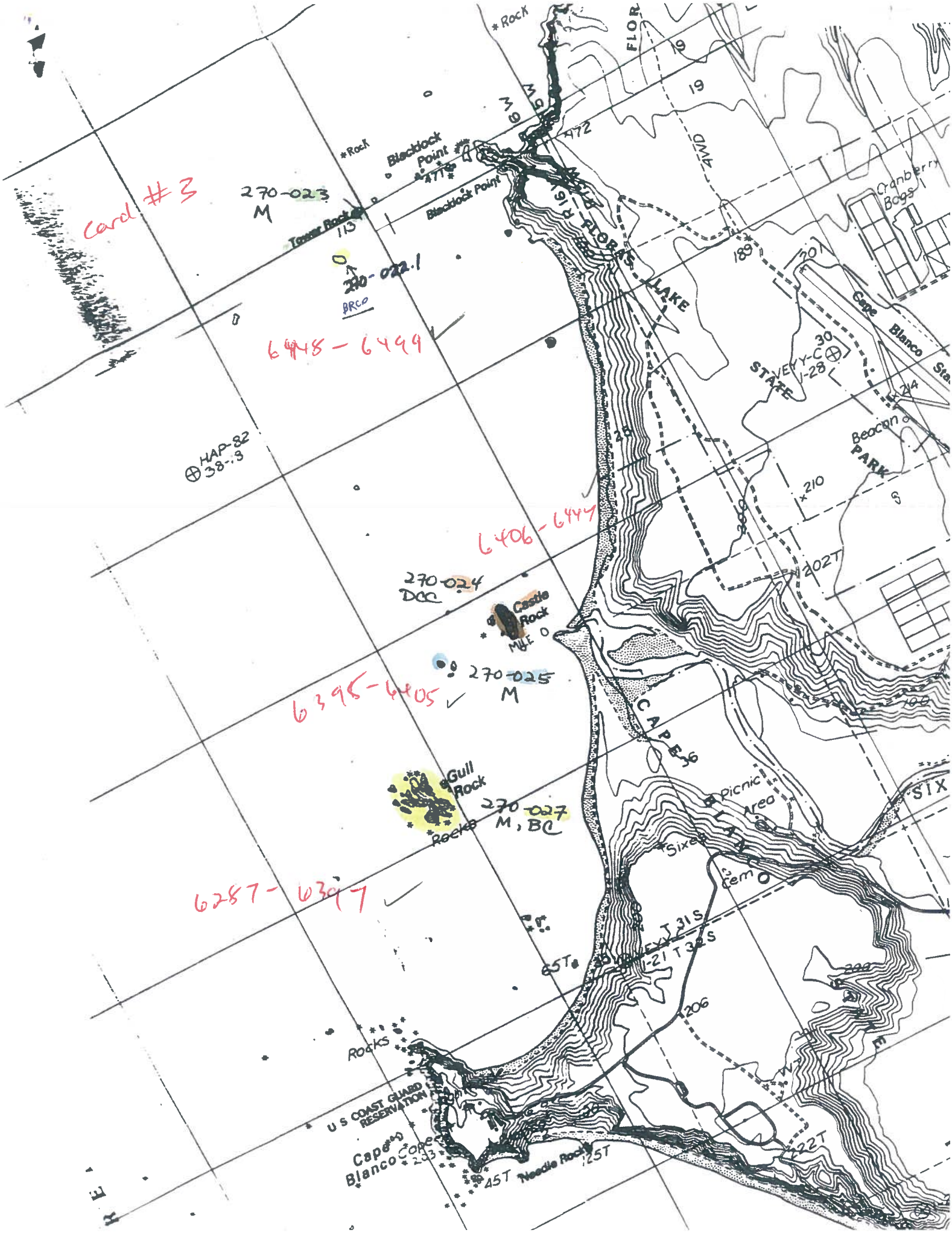

Card #3
270-023
M
Blacklock Point
Blacklock Point
Tower Rock
270-022.1
BRCO
6448 - 6499
HAP-82
38-.3
6406-6447
270-024
DCC
Castle Rock
270-025
M
6395-6405
Gull Rock
270-027
M, BC
Rocks
6287-6397
Rocks
U S COAST GUARD RESERVATION
Cape Blanco
Needle Rock
FLORAS LAKE
STATE PARK
Cape Blanco
Cranberry Bogs
Beacon
Picnic Area
Sixes
Cem
SIX
CAPE BLANCO

Card #3

6500 - 6671 next page too

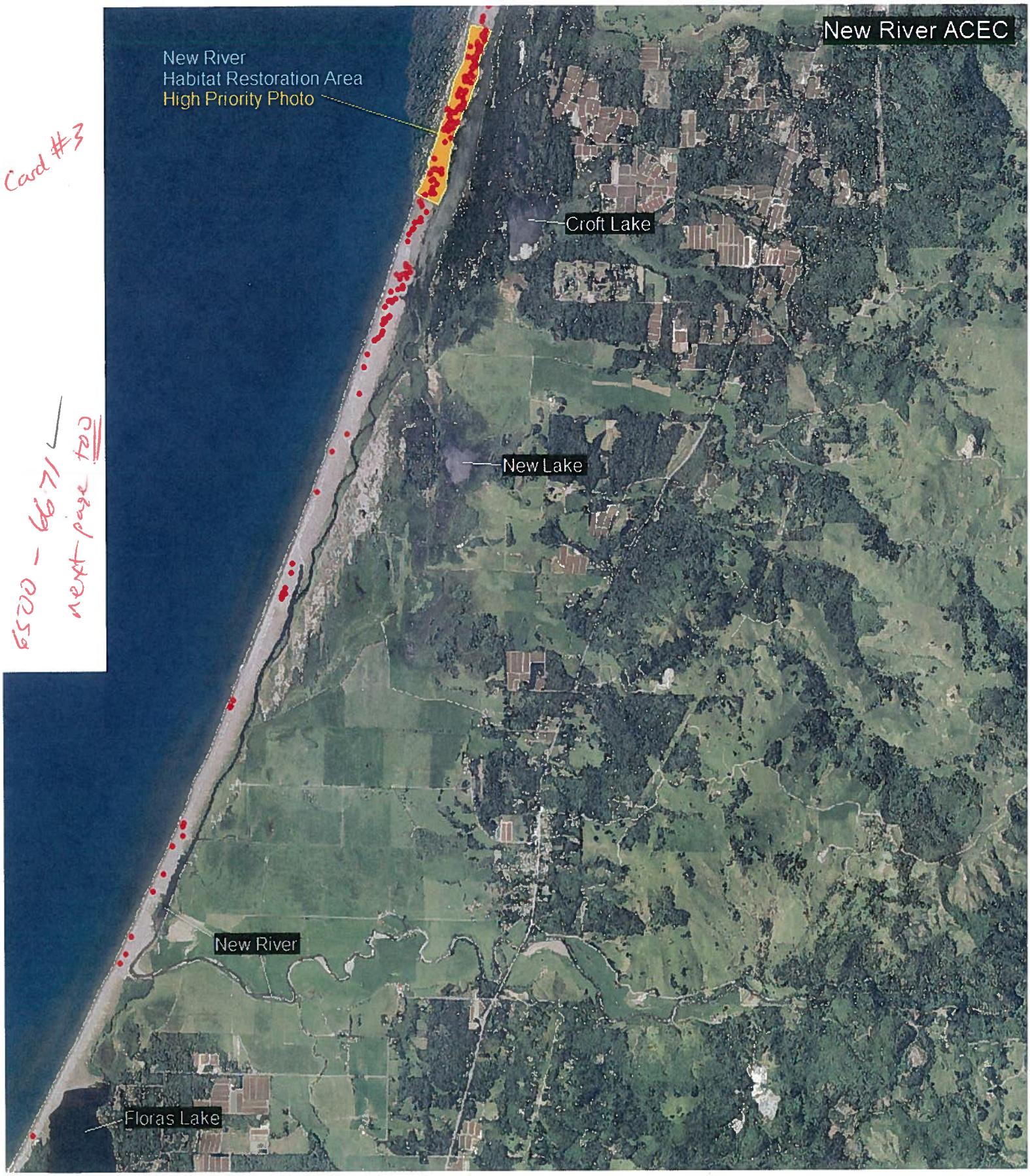

Cape Blanco

Bandon ↑

card #3

Floras Lake ↓

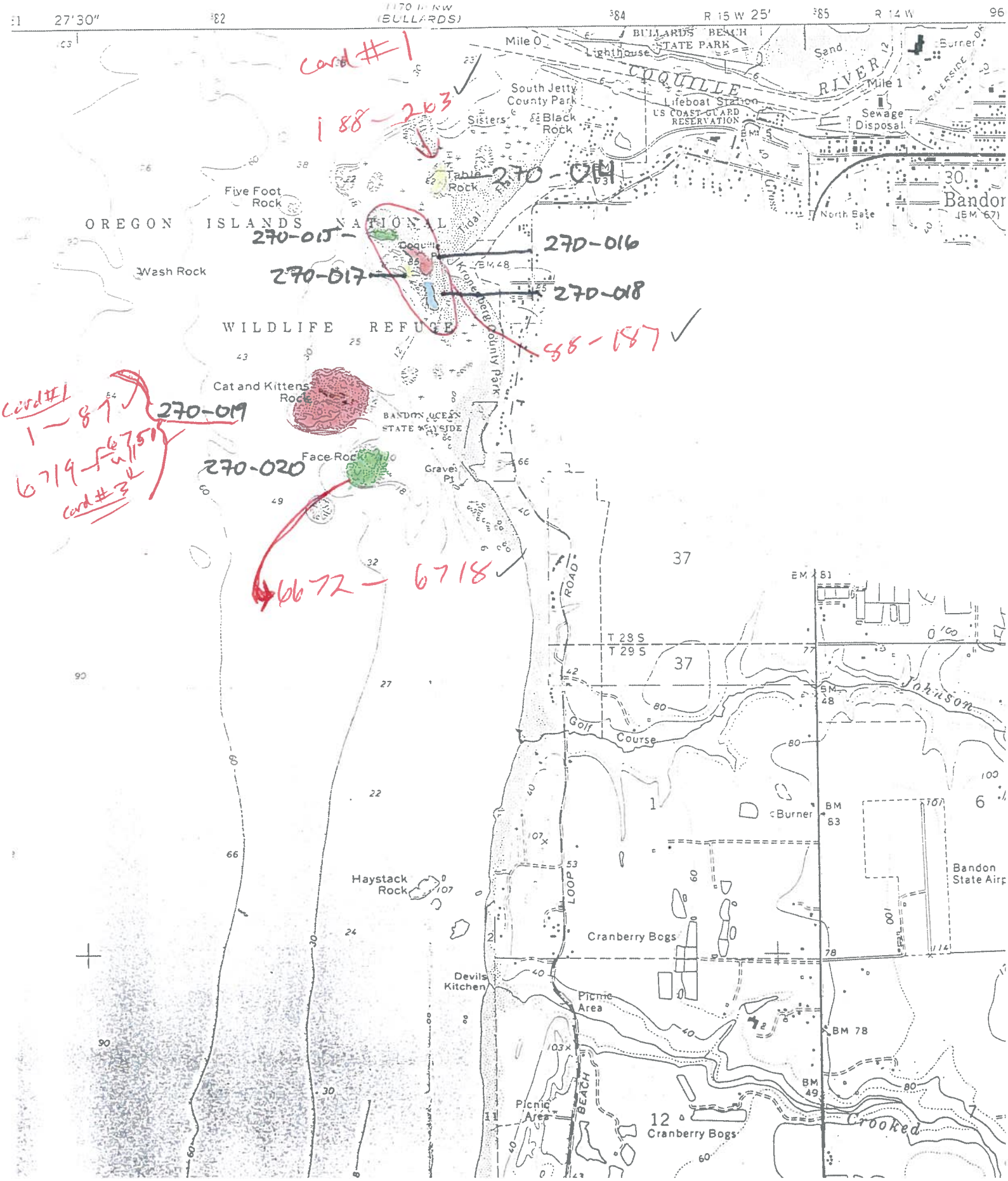

27'30"
(BULLARDS)
R 15 W 25'
R 14 W
BULLARDS BEACH STATE PARK
Mile 0
Lighthouse
COQUILLE RIVER
Mile 1
Sand
Burner
South Jetty County Park
Sisters
Black Rock
Lifeboat Station
US COAST GUARD RESERVATION
Sewage Disposal
Table Rock
Five Foot Rock
OREGON ISLANDS NATIONAL
Wash Rock
WILDLIFE REFUGE
Coquille
Kronenberg County Park
North Base
Bandon
Cat and Kittens Rock
BANDON OCEAN STATE WAYSIDE
Face Rock
Graves Pt
ROAD
T 28 S
T 29 S
Johnson
Golf Course
Burner
Bandon State Airp
Haystack Rock
LOOP
Cranberry Bogs
Devils Kitchen
Picnic Area
BEACH
Crooked
Cranberry Bogs
card #1
188 – 203
270-014
270-015
270-016
270-017
270-018
88 – 187
card #1
1 – 87
270-019
6719 – 6750
card #3
270-020
6672 – 6718

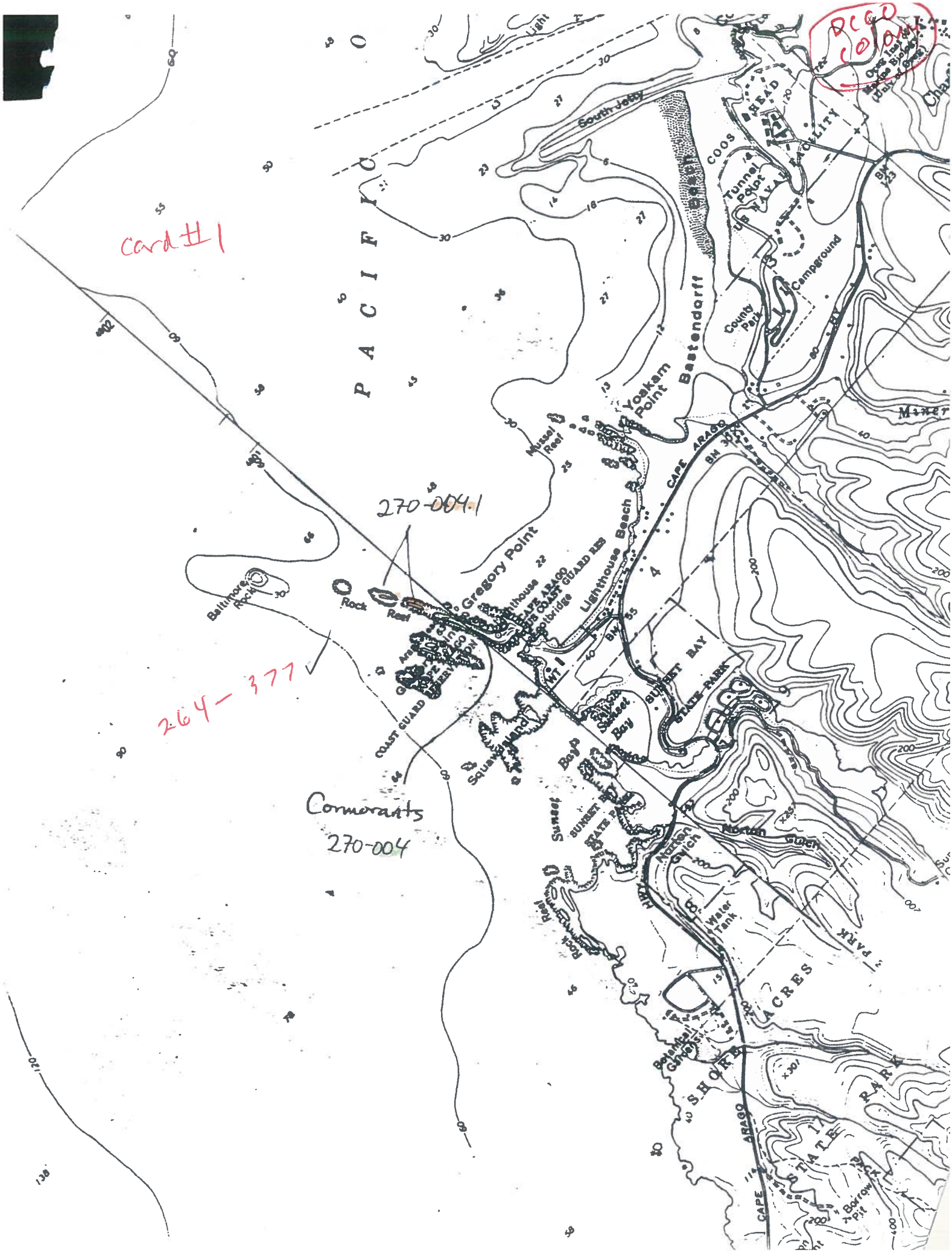

DCCO
Colony
card #1
PACIFIC
South Jetty
COOS HEAD
Tunnel Point
US NAVAL FACILITY
Campground
County Park
Bastendorff Beach
Yoakam Point
Mussel Reef
CAPE ARAGO
Lighthouse Beach
Gregory Point
Rock Reef
Baltimore Rock
270-004.1
264-377
COAST GUARD
Squawdaland
Sunset Bay
SUNSET BAY STATE PARK
Norton Gulch
Water Tank
Rock Reef
Botanical Gardens
SHORE ACRES
STATE PARK
Borrow Pit
Cormorants
270-004

Google earth

miles 5
km 9

Card #1

Google earth miles 1 km 1

Card #1

378-401 ✓

DCCO Colony @ Charleston - ODFW.

New Colony 270-003.1

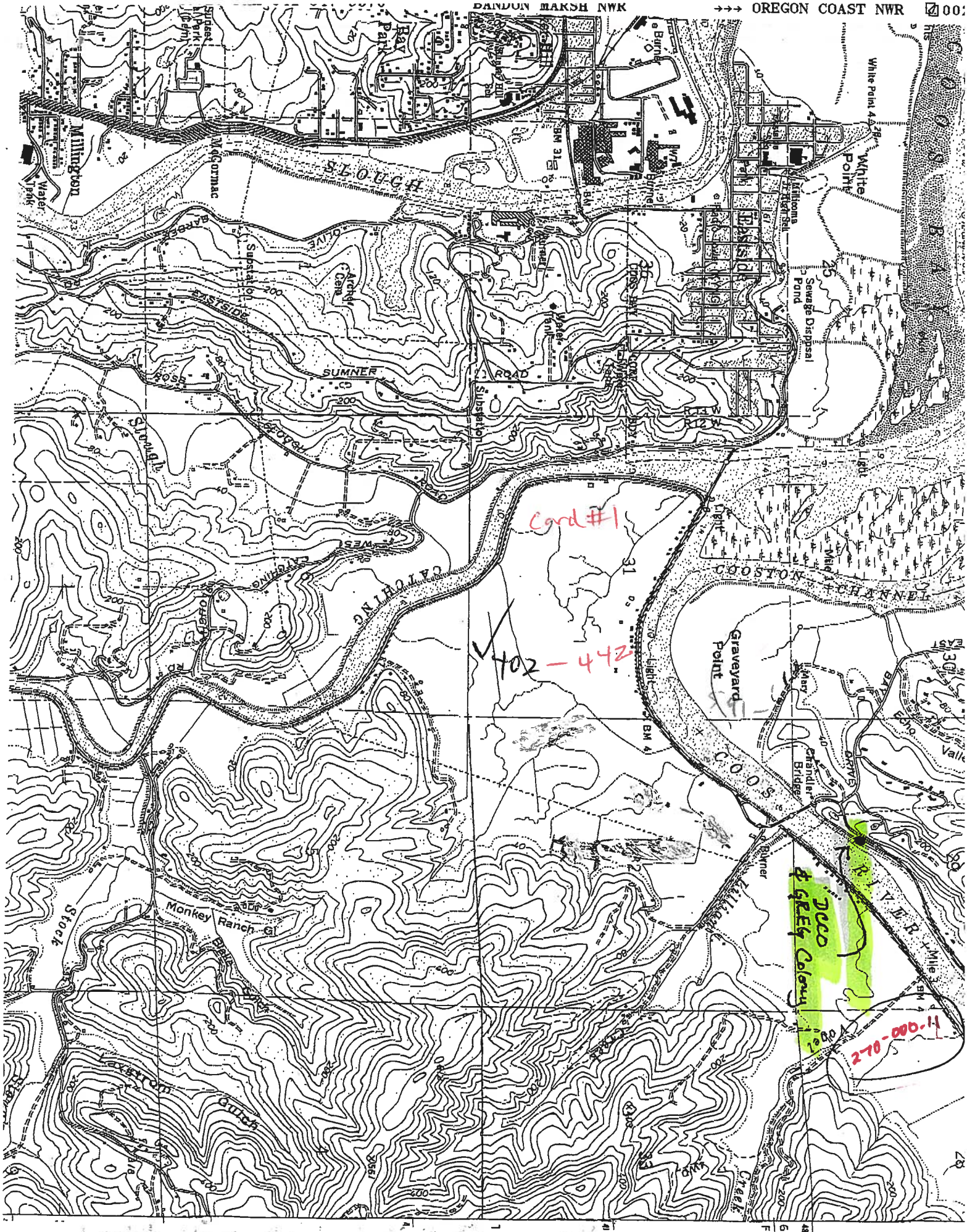
BANDON MARSH NWR
OREGON COAST NWR
Millington
Water Tank
McCormac
SLOUGH
Sunset Park (Cem)
Ray Park
Burns
Burns Bldg
Mill
Mill Pond
Millcoma
Park
EAST BAY
White Point
White Point
Sewage Disposal Pond
Archd Cem
Substation
SUMNER
ROAD
Water Tank
Light
COOS BAY
COOSTON CHANNEL
Graveyard Point
Mary
Chandler Bridge
Echo
Valley
COOS
RIVER
Sumner
Mile 3
Monkey Ranch Gl
Stock
Blue
Lexstrom
Gulch
Creek
Card #1
402 - 442
DCO & GREG Colony
270-000-11
43.369389° N
124.151035° W

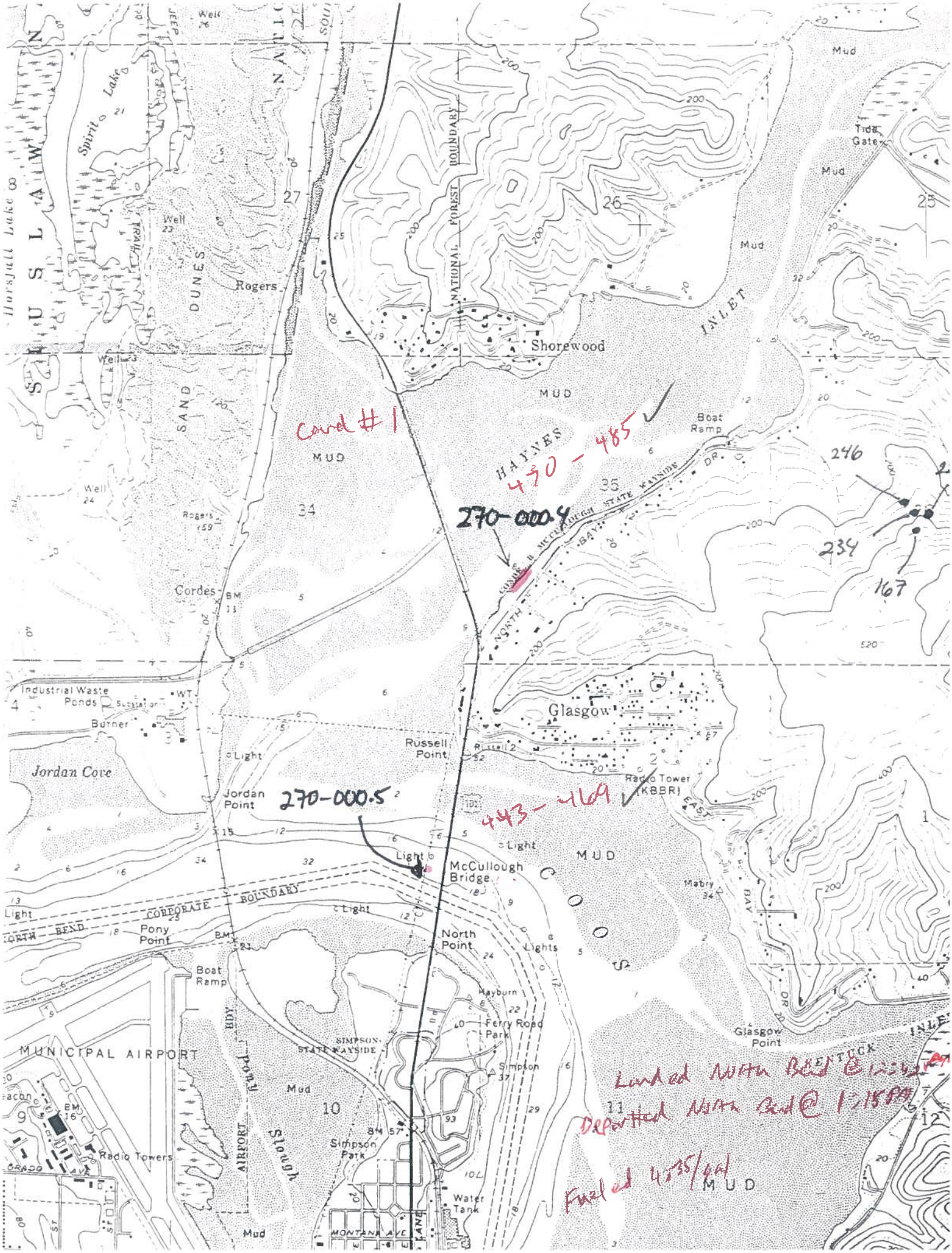
Card #1
270-000.4
270-000.5
430 - 485
443 - 469
246
234
167
Landed North Bend @ 12:42 PM
Departed North Bend @ 1:15 PM
Fueled 4735/gal
Shorewood
Glasgow
Cordes
Rogers
Jordan Cove
Jordan Point
Russell Point
McCullough Bridge
North Point
Pony Point
Boat Ramp
Glasgow Point
Ferry Road Park
Simpson Park
Water Tank
Radio Tower (KBBR)
Industrial Waste Ponds
Burner
MUNICIPAL AIRPORT
Radio Towers
Pony Slough
SIMPSON STATE WAYSIDE
HAYNES
INLET
NATIONAL FOREST BOUNDARY
CORPORATE BOUNDARY
NORTH BEND
SAND DUNES
Spirit Lake
Horsfall Lake
Tide Gate
Mud
MUD
Light
Lights
Hayburn
Simpson
Mabry
Well
Rogers
Boat Ramp
MONTANA AVE
AIRPORT BDY
KENTUCK INLET
EAST BAY DR
NORTH BAY DR
CONDE B. McCULLOUGH STATE WAYSIDE

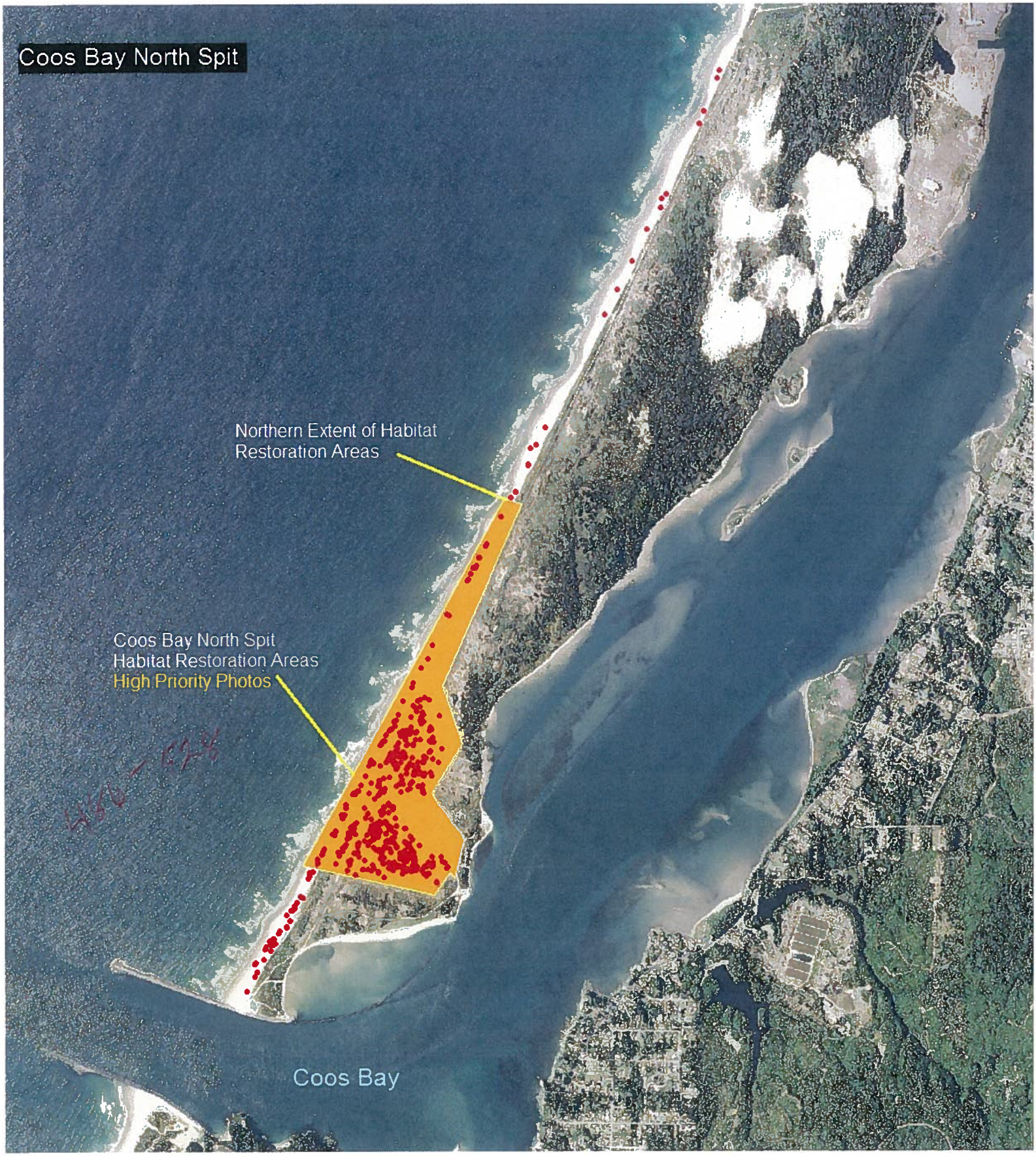

✓486 - 528 ↑

card #1

Reedsport ↑



Coos Bay ↓

Card #1

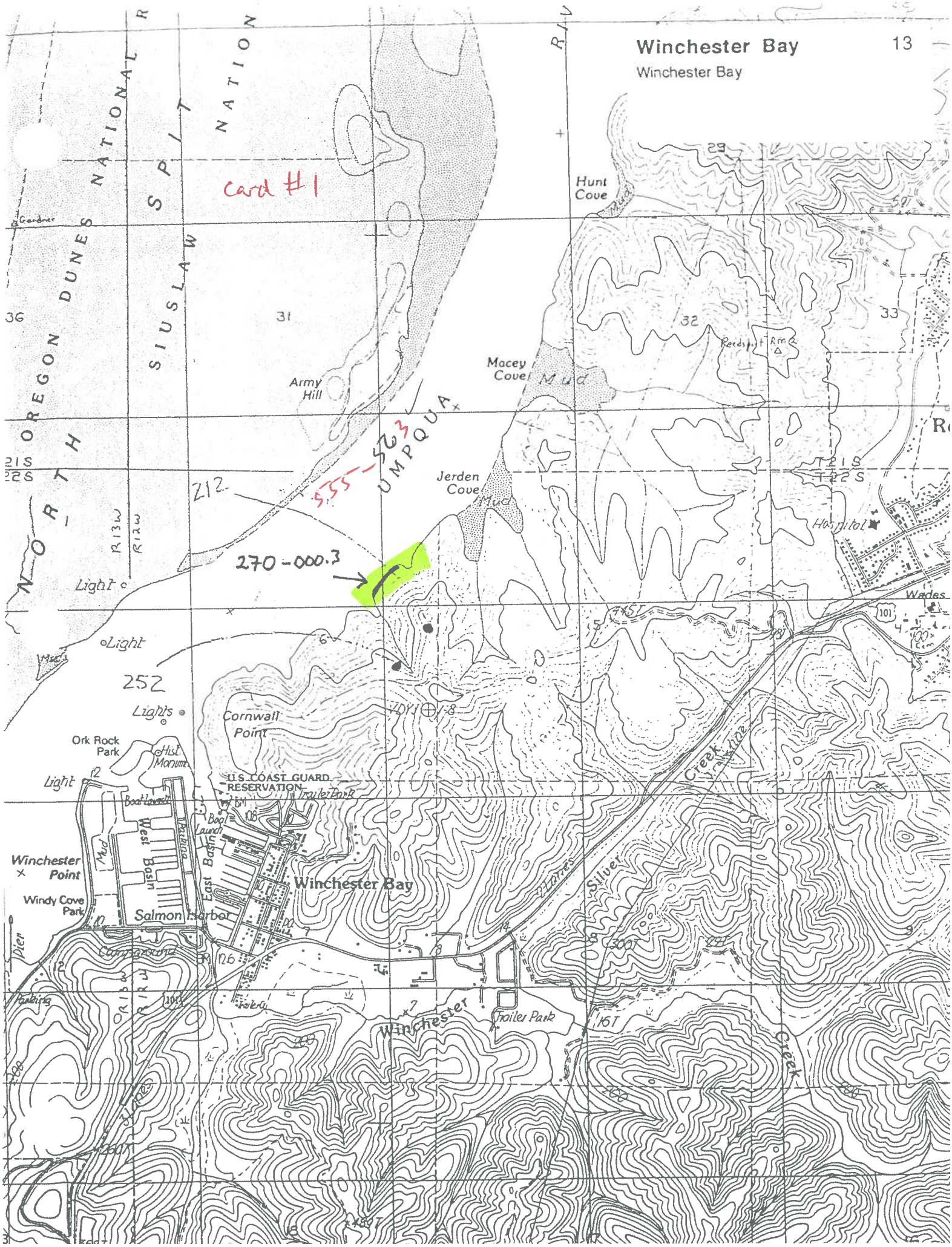
Winchester Bay
13
Winchester Bay
Card #1
NORTH OREGON DUNES NATIONAL R
SIUSLAW SPIT NATION
Hunt Cove
Macey Cove
Mud
Army Hill
UMPQUA
Jerden Cove
Mud
Hospital
Wades
Light
Light
Lights
Cornwall Point
Ork Rock Park
Hist Monum
U.S. COAST GUARD RESERVATION
Trailer Park
Boat Launch
West Basin
East Basin
Winchester Point
Windy Cove Park
Salmon Harbor
Winchester Bay
Silver Creek
Winchester
Trailer Park
Creek
Dier
Parking
Campground
212
555-523
270-000.3
252
36
31
32
33
29
T21S
T22S
R13W
R12W
101

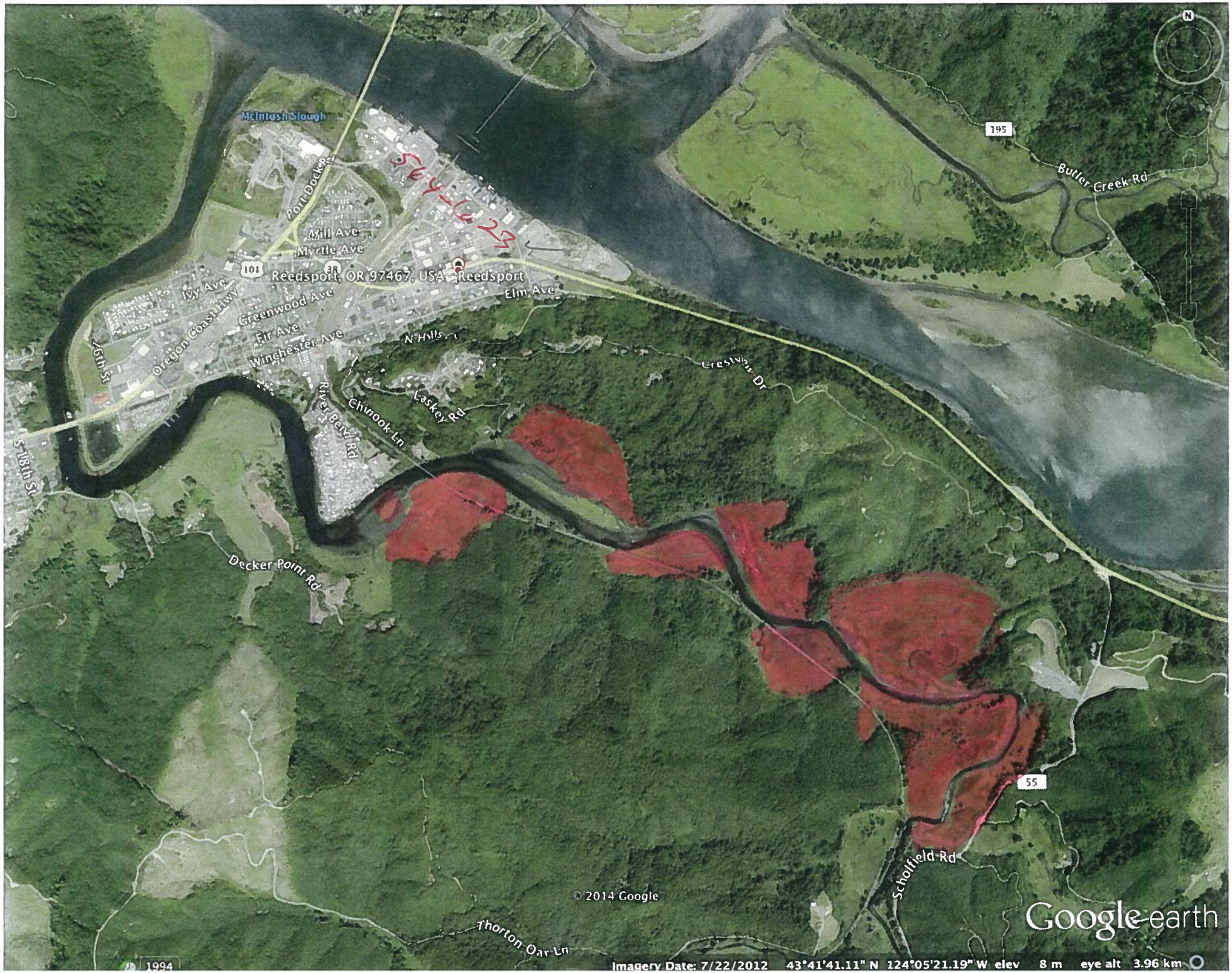
McIntosh Slough
Port Dock Rd
Mill Ave
Myrtle Ave
101
Reedsport, OR 97467, USA
Reedsport
Elm Ave
Ivy Ave
Oregon Coast Hwy
Greenwood Ave
Fir Ave
Winchester Ave
N Hills
Crestview Dr
River Bend Rd
Chinook Ln
Laskey Rd
16th St
S 18th St
Decker Point Rd
195
Butler Creek Rd
55
Schoffield Rd
Thorton Oar Ln
© 2014 Google
Google earth
1994
Imagery Date: 7/22/2012 43°41'41.11" N 124°05'21.19" W elev 8 m eye alt 3.96 km

Page 11

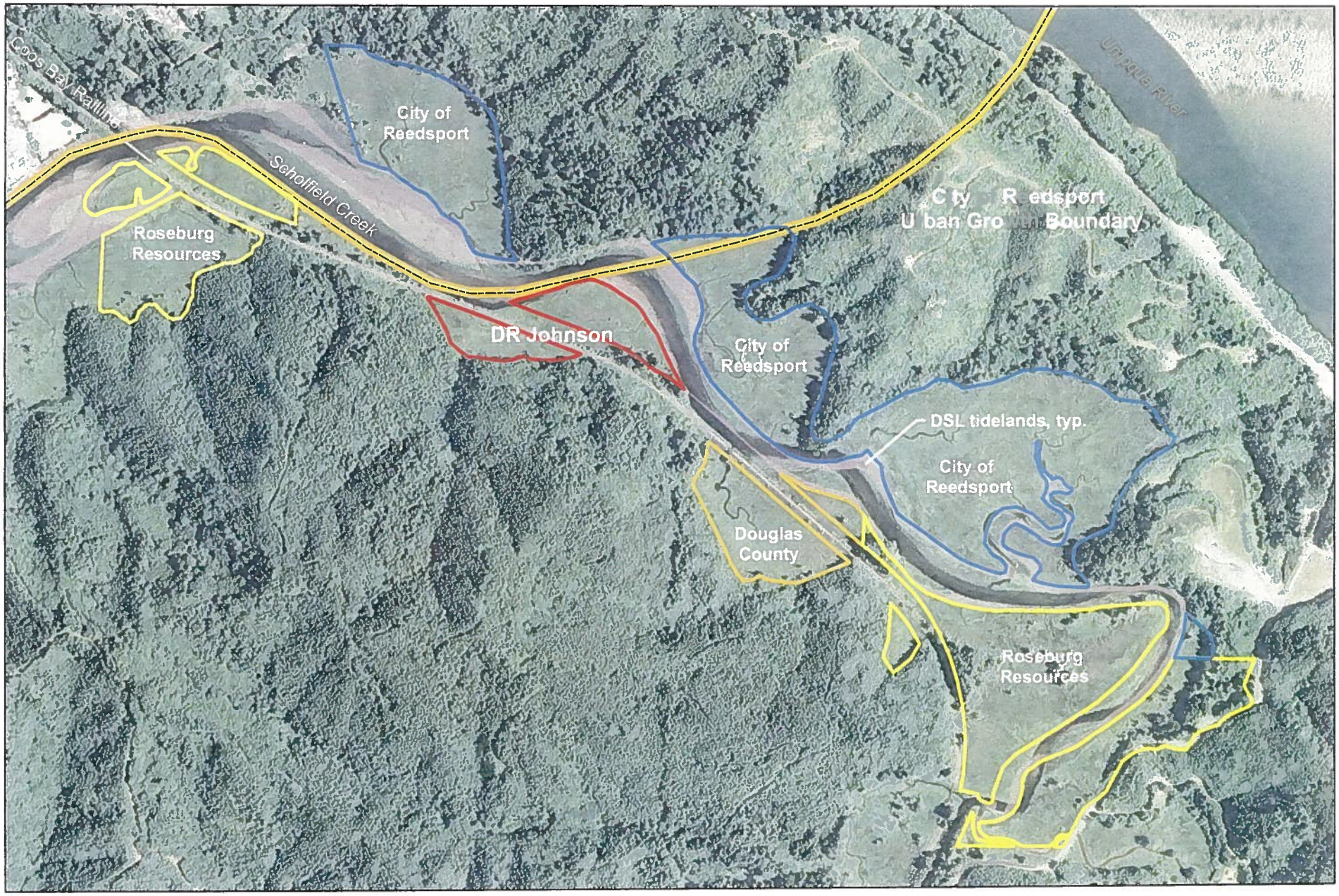

LOWER UMPQUA RIVER ESTUARY

Scholfield Creek Tidal Estuary Properties - 180 acres

NORTH

0.1 0.05 0 0.1 Miles

Partnership for the Umpqua Rivers

Google earth
Imagery Date: 7/22/2012 43°41'41.11" N 124°05'21.19" W elev 8 m eye alt 3.96 km

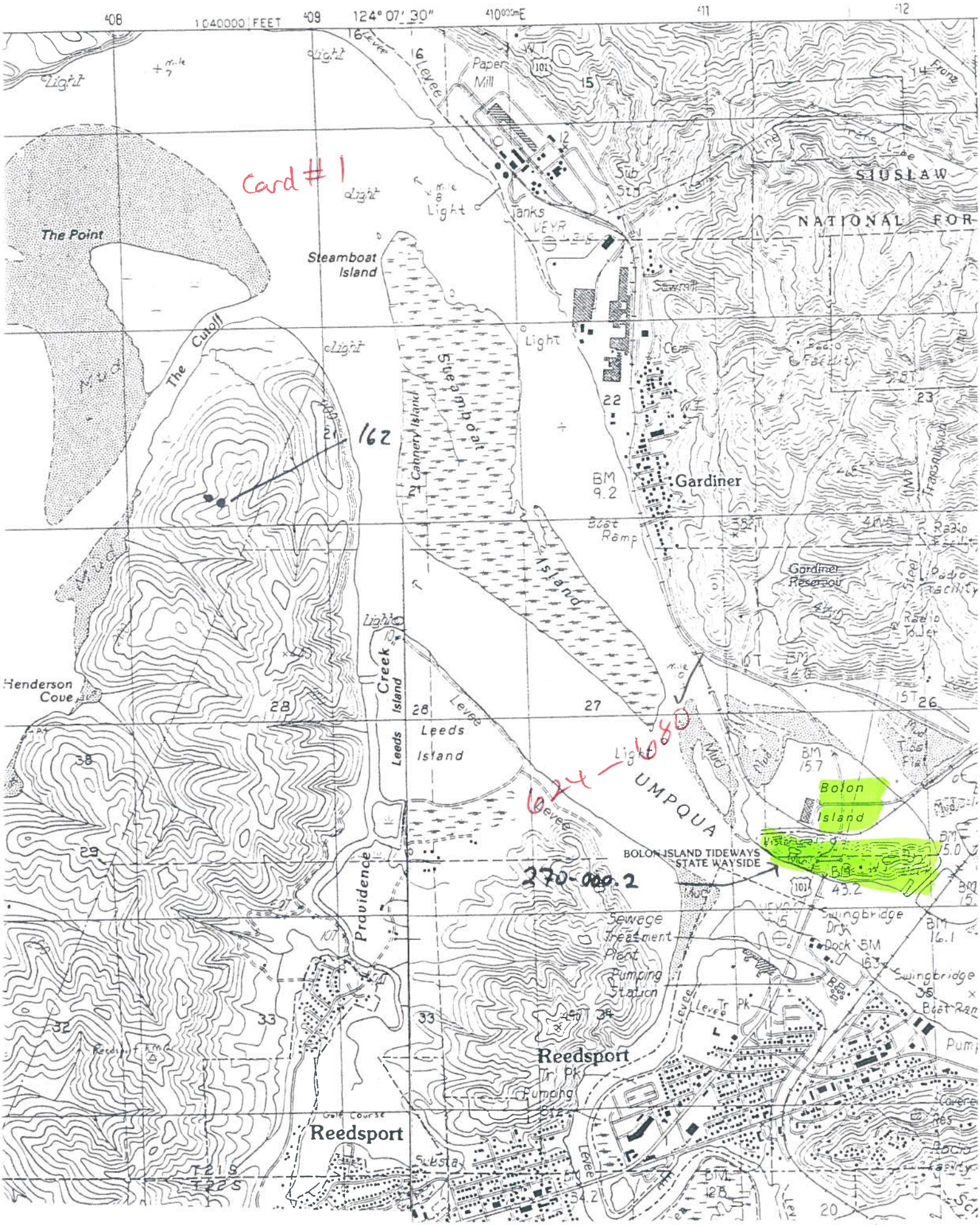

Card #1
162
624-680
270-000.2
1040000 FEET
124° 07' 30"
The Point
Steamboat Island
The Cutoff
Mud
Henderson Cove
Paper Mill
Tanks
Sub Sta
Sawmill
SIUSLAW
NATIONAL FOR
Gardiner
Boat Ramp
Gardiner Reservoir
Radio Facility
Radio Tower
Steamboat Island
Cannery Island
Leeds Island
Creek
Providence
Levee
UMPQUA
Bolon Island
BOLON ISLAND TIDEWAYS STATE WAYSIDE
Sewage Treatment Plant
Pumping Station
Swingbridge Dry Dock
Swingbridge
Boat Ramp
Reedsport
Golf Course
Reedsport
Sweeta
T21S
T22S

Florence ↑

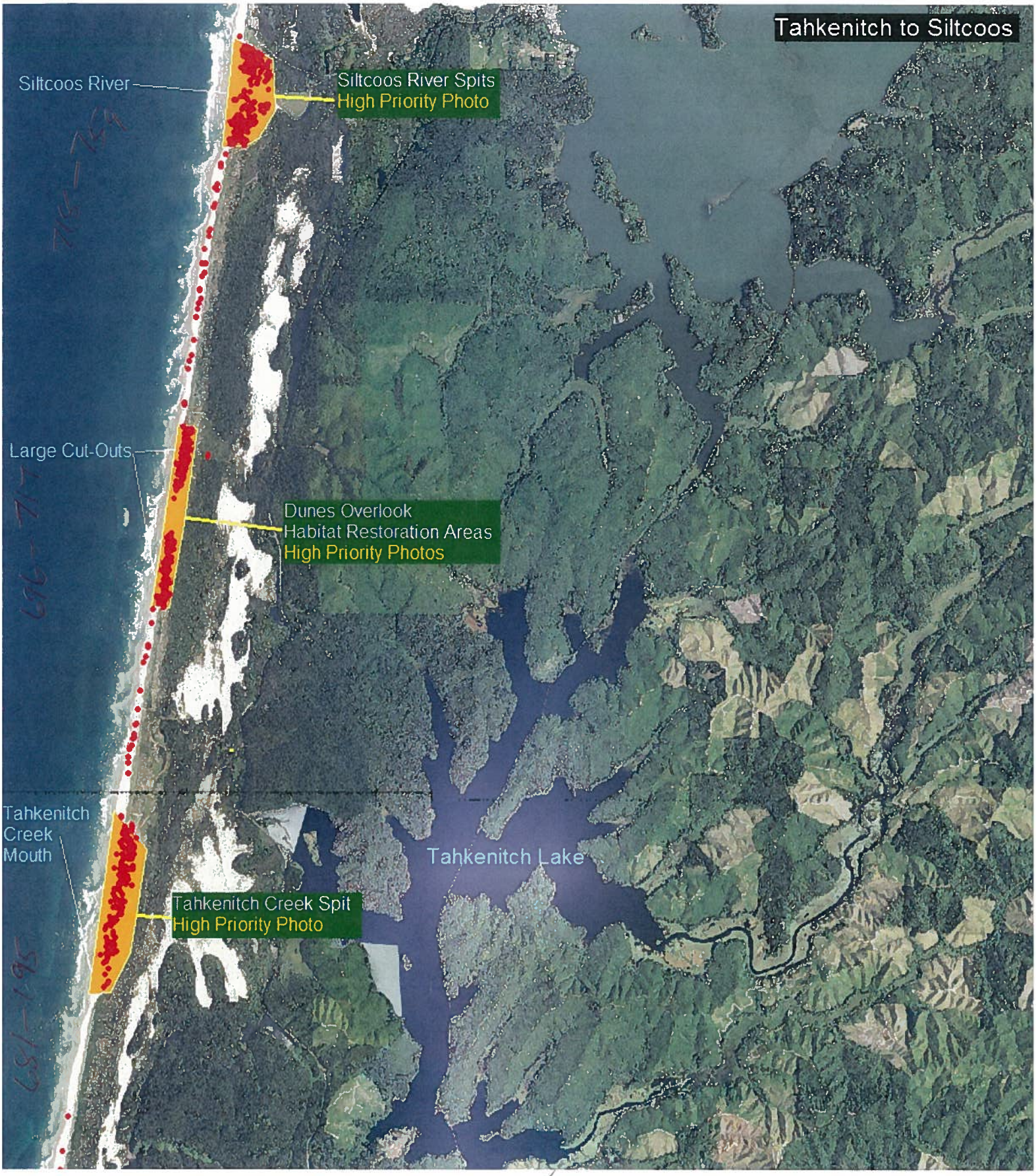

Reedsport ↓

Tahkenitch: 681-695 ✓
Dunes: 696-717 ✓ Card #1
Siltcoos: 718-759 ✓

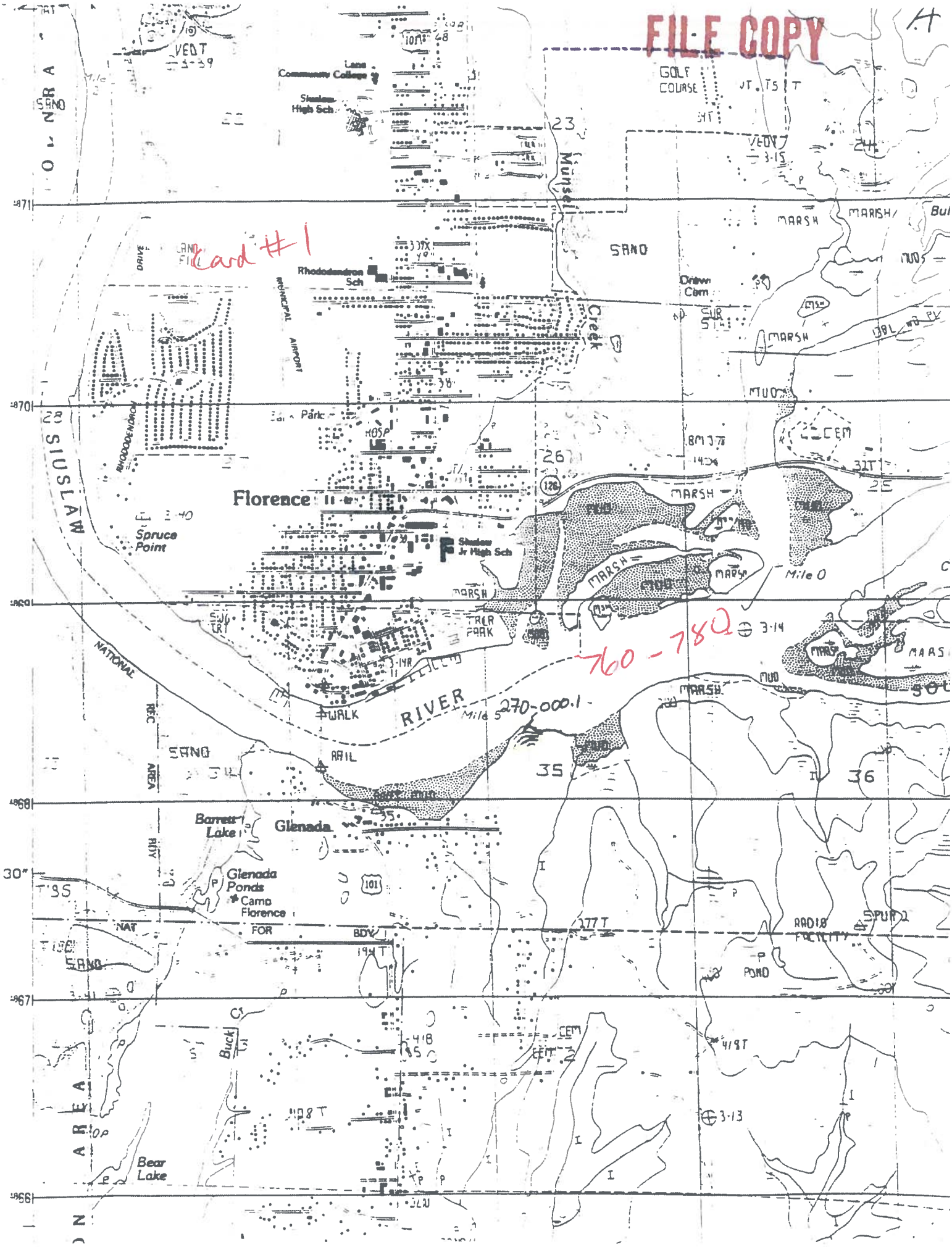
FILE COPY
Card #1
760-780
270-000.1
Lane Community College
Siuslaw High Sch
Rhododendron Sch
Municipal Airport
Munsel Creek
Drew Cem
Florence
Spruce Point
Siuslaw Jr High Sch
Siuslaw
Rhododendron
National
Rec Area
Rivers
Mile 0
Mile 5
Barrett Lake
Glenada
Glenada Ponds
Camp Florence
Nat For Bdy
Buck Cr
Bear Lake
Golf Course
Marsh
Mud
Sand
Rail
Walk
Trlr Park
Hosp
Cem
Pond
Radio Facility
Spur 2
Vedt
Mile 5

270-000.14 DCCO Colony → Siuslaw River – East of Florence



↑

Heceta Head

Florence

↓

Snowy Plover - Sutton: 831-849 ✓
Snowy Plover - Berry Creek: 850 - 878 ✓

Card #1

Heceta Head Lighthouse
879 - 882 ✓

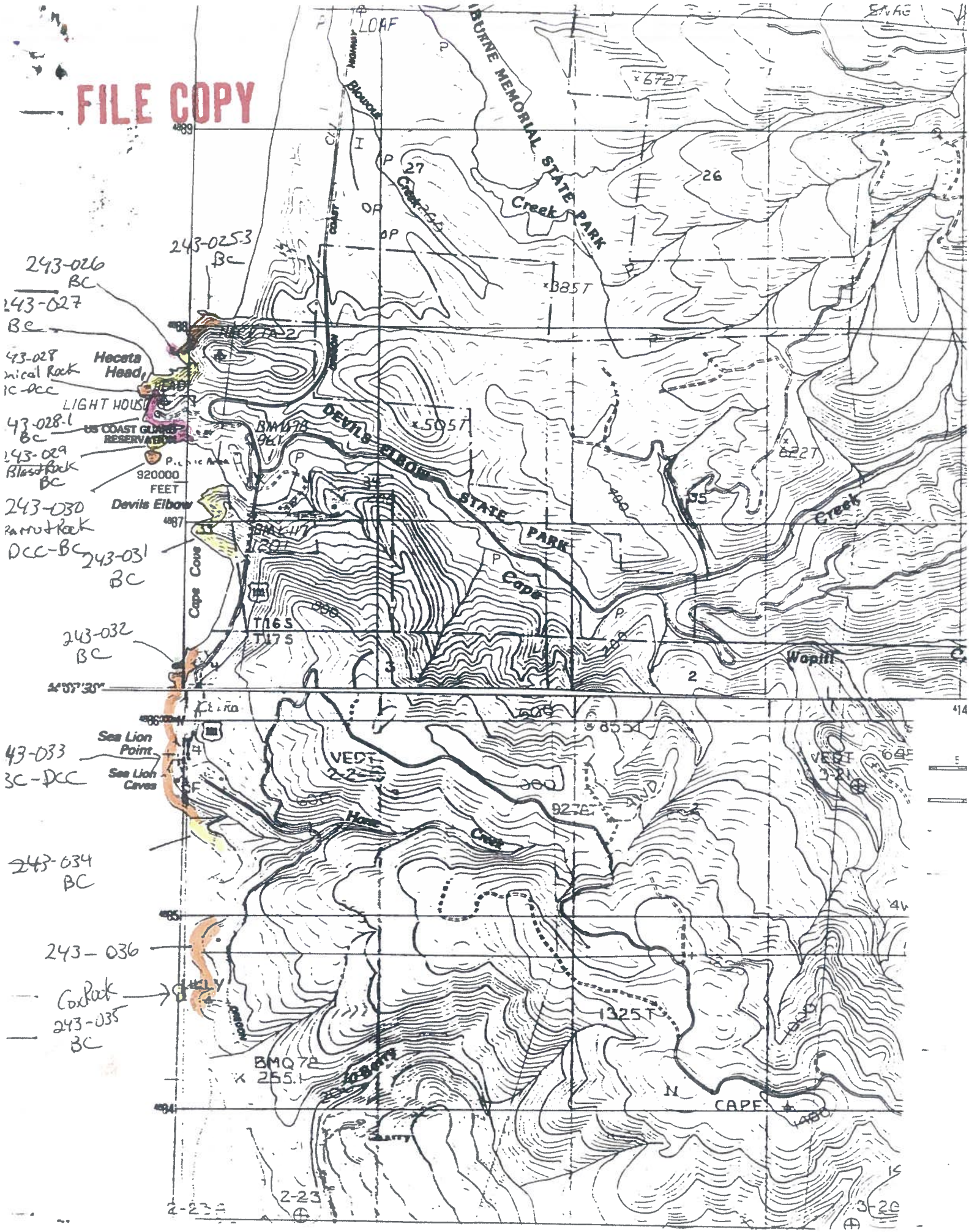
FILE COPY
243-025.3
BC
243-026
BC
243-027
BC
243-028
Conical Rock
BC-DCC
Heceta
Head
LIGHT HOUSE
243-028.1
BC
US COAST GUARD
RESERVATION
243-029
Blast Rock
BC
920000
FEET
Devils Elbow
243-030
Parrot Rock
DCC-BC
243-031
BC
243-032
BC
Cape Cove
Sea Lion
Point
Sea Lion
Caves
243-033
BC-DCC
243-034
BC
243-036
Cox Rock
243-035
BC
DEVILS ELBOW STATE PARK
Cape
Creek
Wapiti
Horse
Creek
BURNE MEMORIAL STATE PARK
Blowout
LOAF
T16S
T17S
VEDT
1325T
BMQ78
255.1
CAPE
2-23
3-20

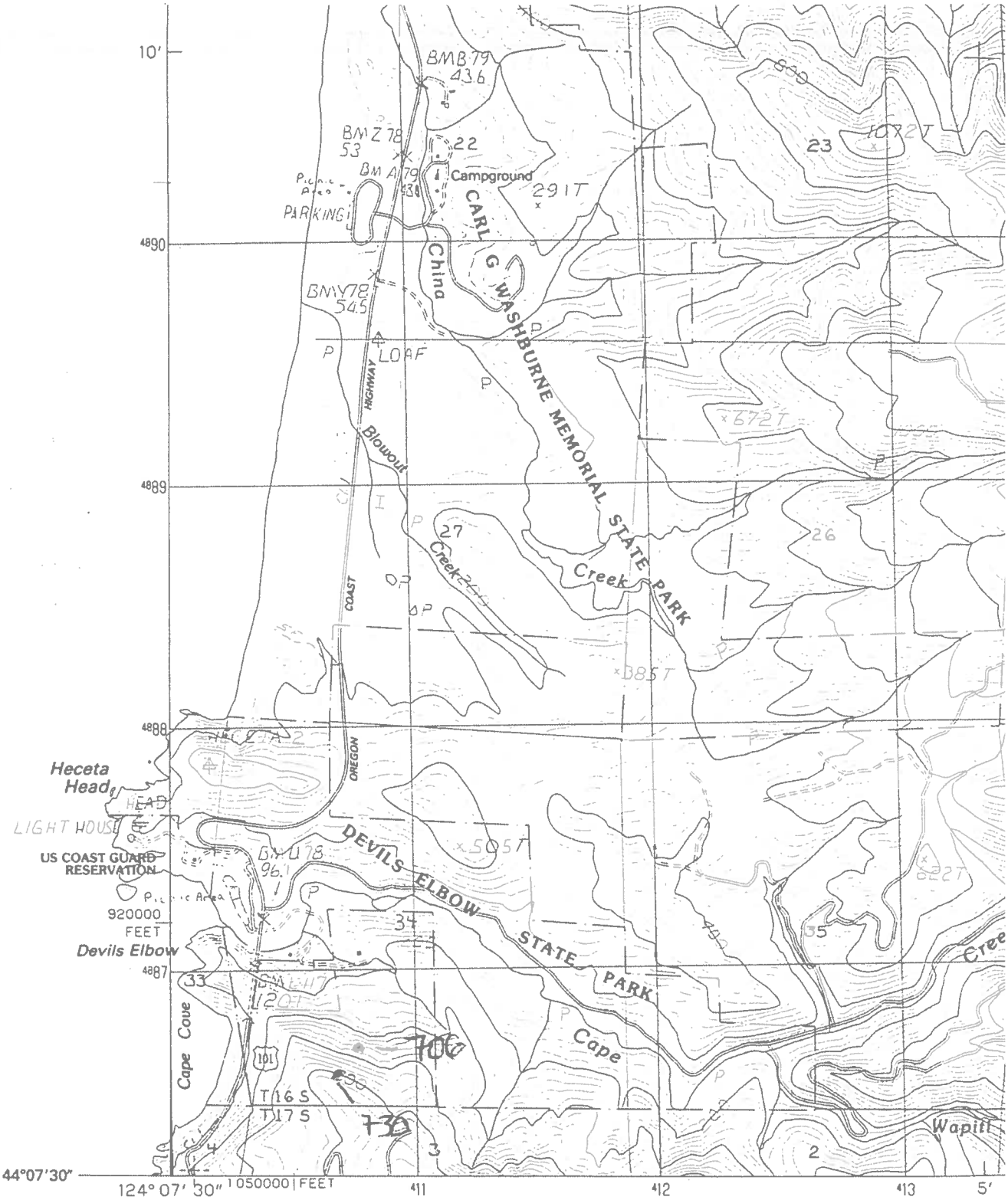

PRODUCED BY THE UNITED STATES GEOLOGICAL SURVEY
CONTROL BY ..... USGS, NOS/NOAA
COMPILED FROM AERIAL PHOTOGRAPHS TAKEN 1976
FIELD CHECKED .....1979. MAP EDITED 1984
PROJECTION ..... LAMBERT CONFORMAL CONIC
GRID: 1000-METER UNIVERSAL TRANSVERSE MERCATOR .....ZONE 10
10,000-FOOT STATE GRID TICKS .....OREGON, SOUTH ZONE
UTM GRID DECLINATION ..... 0°44' WEST
1980 MAGNETIC NORTH DECLINATION .....19°30' EAST
VERTICAL DATUM ... NATIONAL GEODETIC VERTICAL DATUM OF 1929
HORIZONTAL DATUM ..... 1927 NORTH AMERICAN DATUM

To place on the predicted North American Datum of 1983, move the projection lines as shown by dashed corner ticks (23 meters north / 98 meters east)

There may be private inholdings within the boundaries of any Federal and State Reservations shown on this map

NORTH

1 in = 1000

PROVISIONAL MAP

Produced from original manuscript drawings. Information shown as of date of field check.

3

FOR



0.25 0.125 0 0.25 Kilometers

0.25 0.125 0 0.25 Miles

N W E S

Mainland Colony

Island Group

Site Number

Lane County, Oregon
Area Map: Newport 243
Section from USGS Orthophoto Quadrangle
Heceta Head 1:8,000 Scale