NAME: D. Ledig

DATE: 6/7/06

WX: @ Gold Beach/Brookings
Marine Layer, 5 mph S 15k winds
temp ~ 65°F

- Start time = 1118 in Brookings

Amy Kocourek picks up doors in Brookings, shuttles them north

R23-16-17

R23-1-15
R21-8-36

Digital of this over

R21-1-7

@ 1130

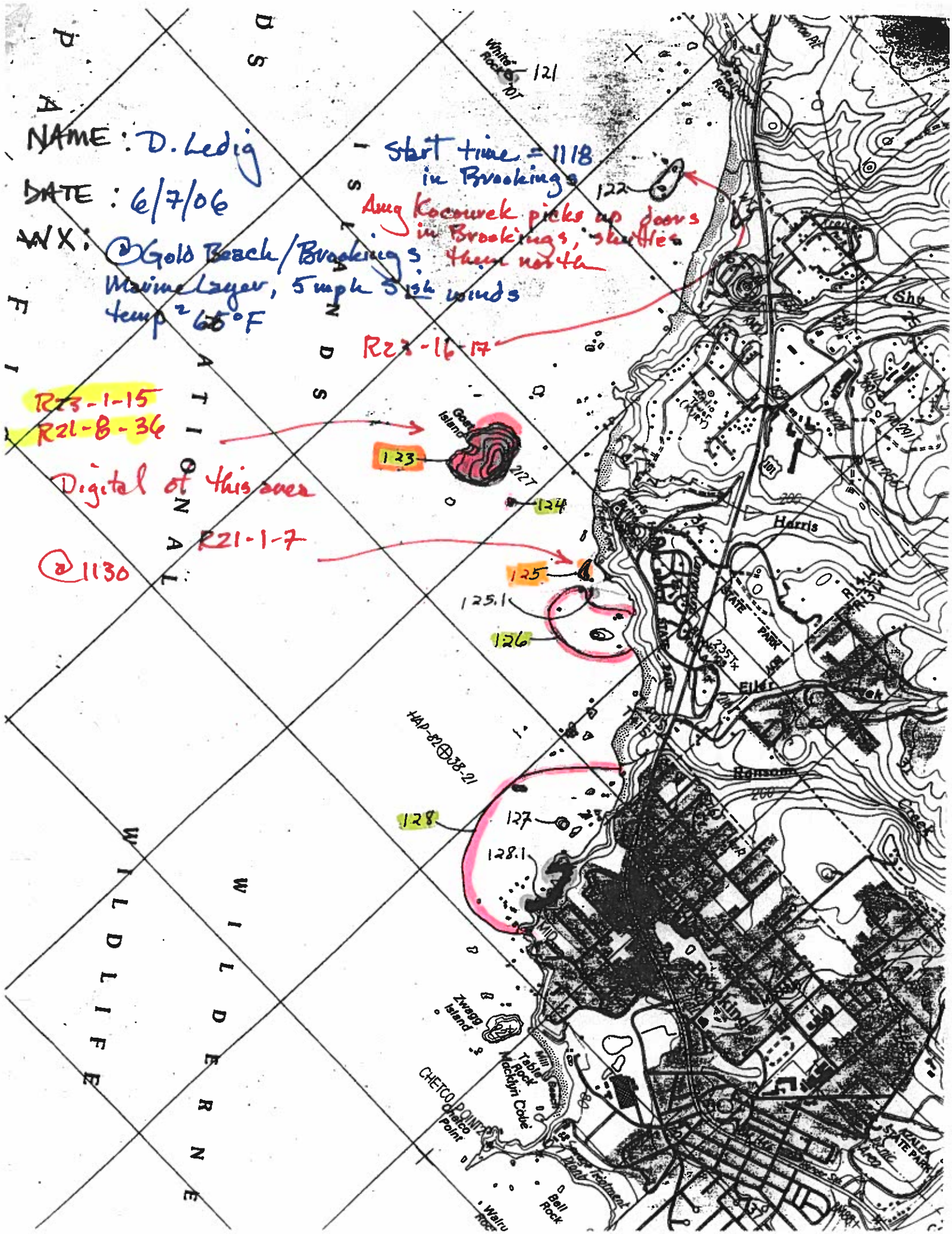

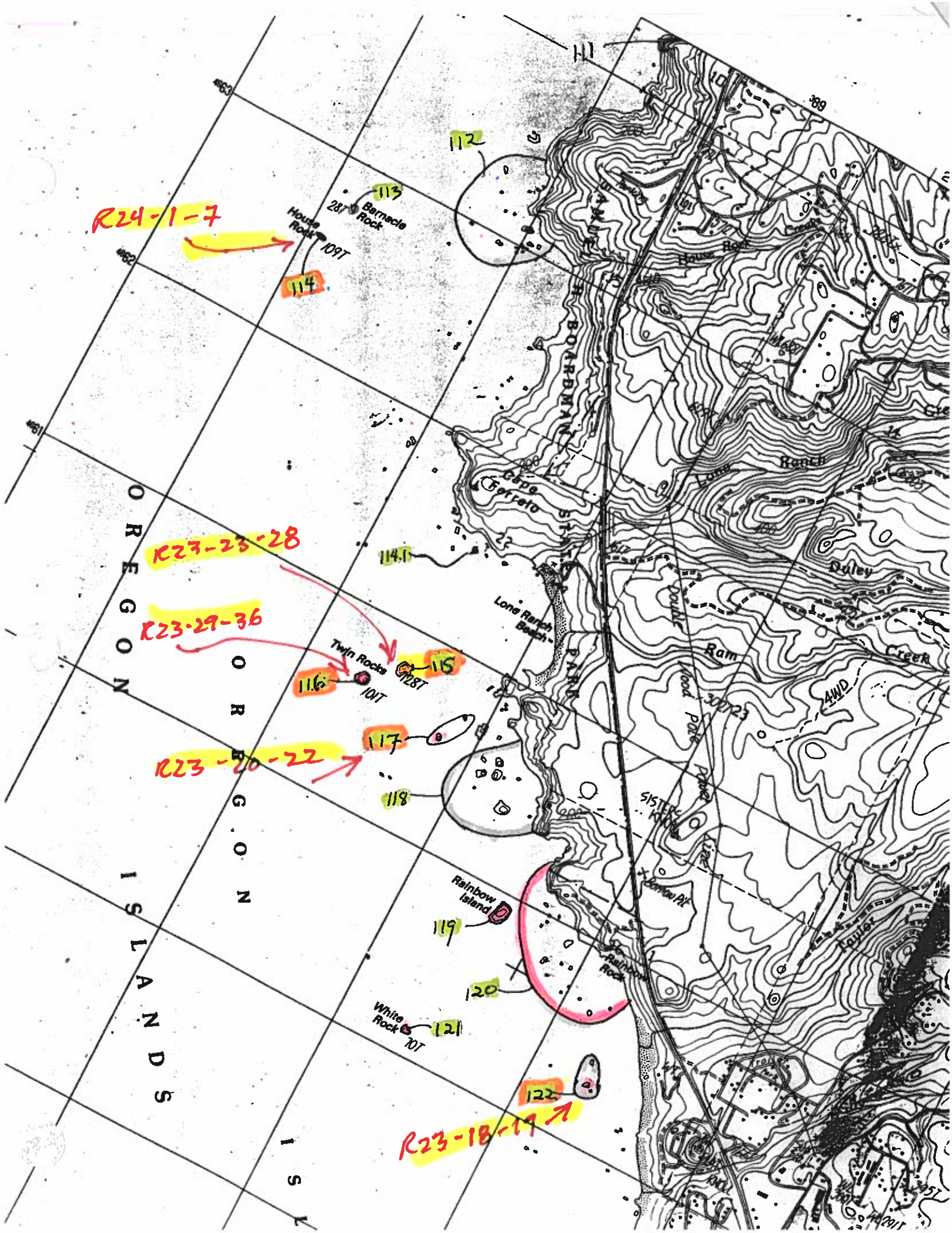

111
112
113
R24-1-7
House Rock
109T
Barnacle Rock
114
R23-23-28
114.1
R23-29-36
Twin Rocks
101T
115
116
117
R23-20-22
118
Rainbow Island
119
120
White Rock
121
122
R23-18-19
OREGON
ISLANDS
Cape Ferrelo
Lone Ranch Beach
Lone Ranch
Duley
Ram Creek
Double Wood Pole Power Line
Rainbow Rock
Taylor
4WD

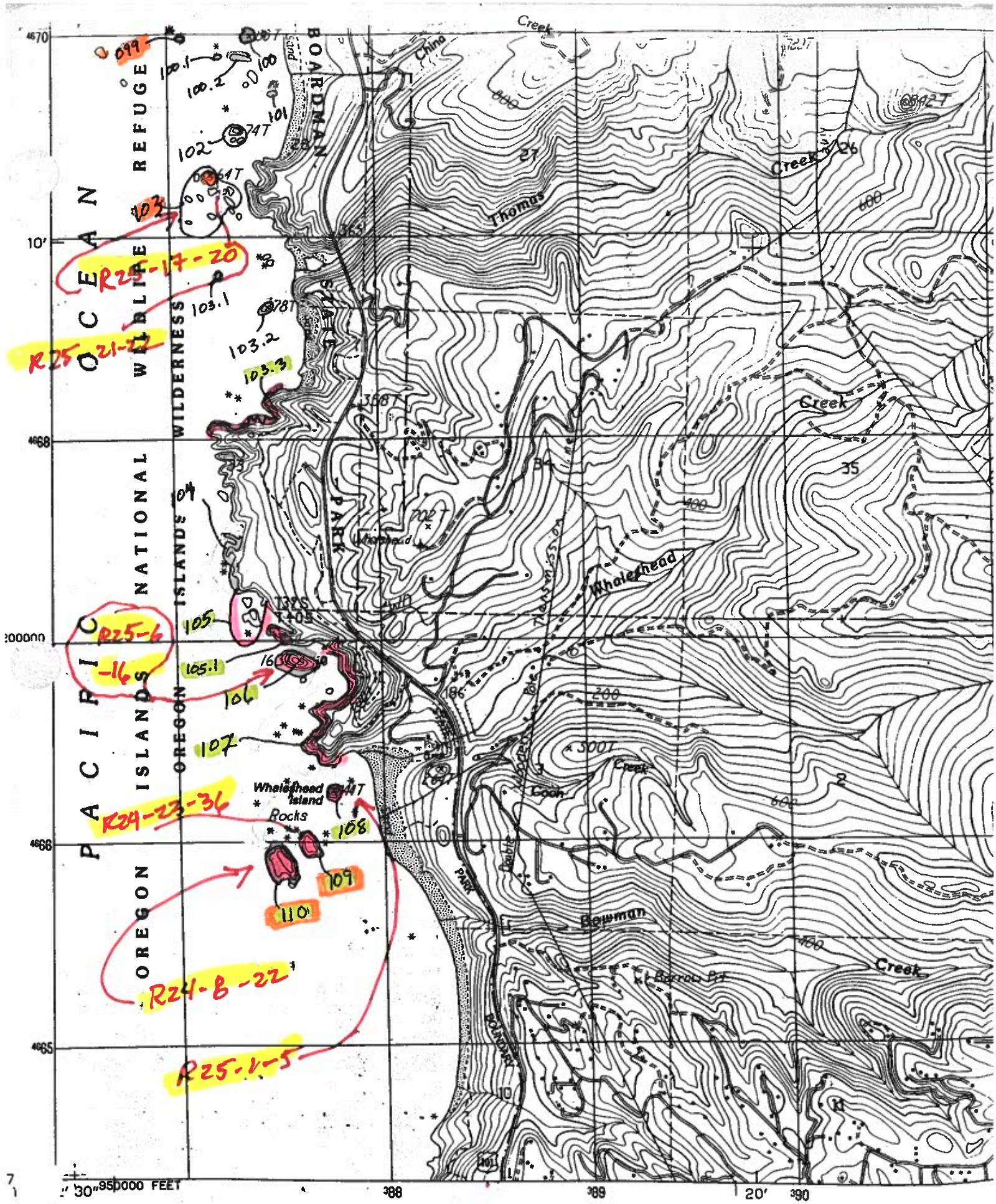

PRODUCED BY THE UNITED STATES GEOLOGICAL SURVEY
CONTROL BY ..... USGS, NOS/NOAA
COMPILED FROM AERIAL PHOTOGRAPHS TAKEN ..... 1980 AND 1982
FIELD CHECKED .....1982. MAP EDITED 1986
PROJECTION ..... LAMBERT CONFORMAL CONIC

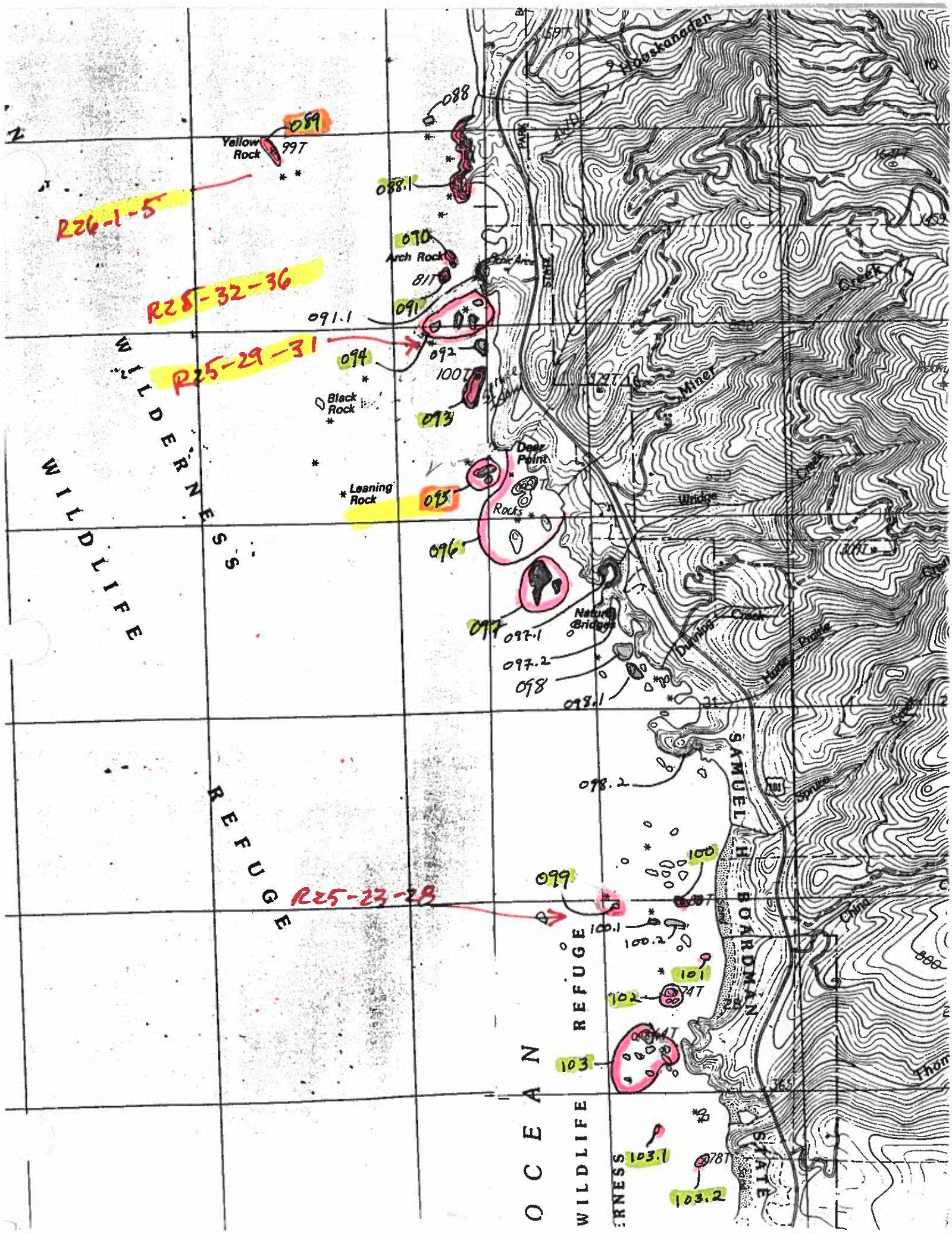

Yellow Rock
99T
089
088
088.1
R26-1-5
090
Arch Rock
81T
R25-32-36
091
091.1
R25-29-31
094
092
100T
Black Rock
093
Deer Point
Leaning Rock
095
Rocks
096
097
097.1
Natural Bridges
097.2
098
098.1
098.2
099
100
100.1
100.2
101
102
74T
103
103.1
103.2
78T
R25-23-28
WILDERNESS
WILDLIFE
REFUGE
OCEAN
WILDLIFE
REFUGE
SAMUEL H. BOARDMAN
STATE
Hooskanaden
Miner
Creek
Wridge
Dunning
Creek
Horse
Prairie
Spruce
China
Thom

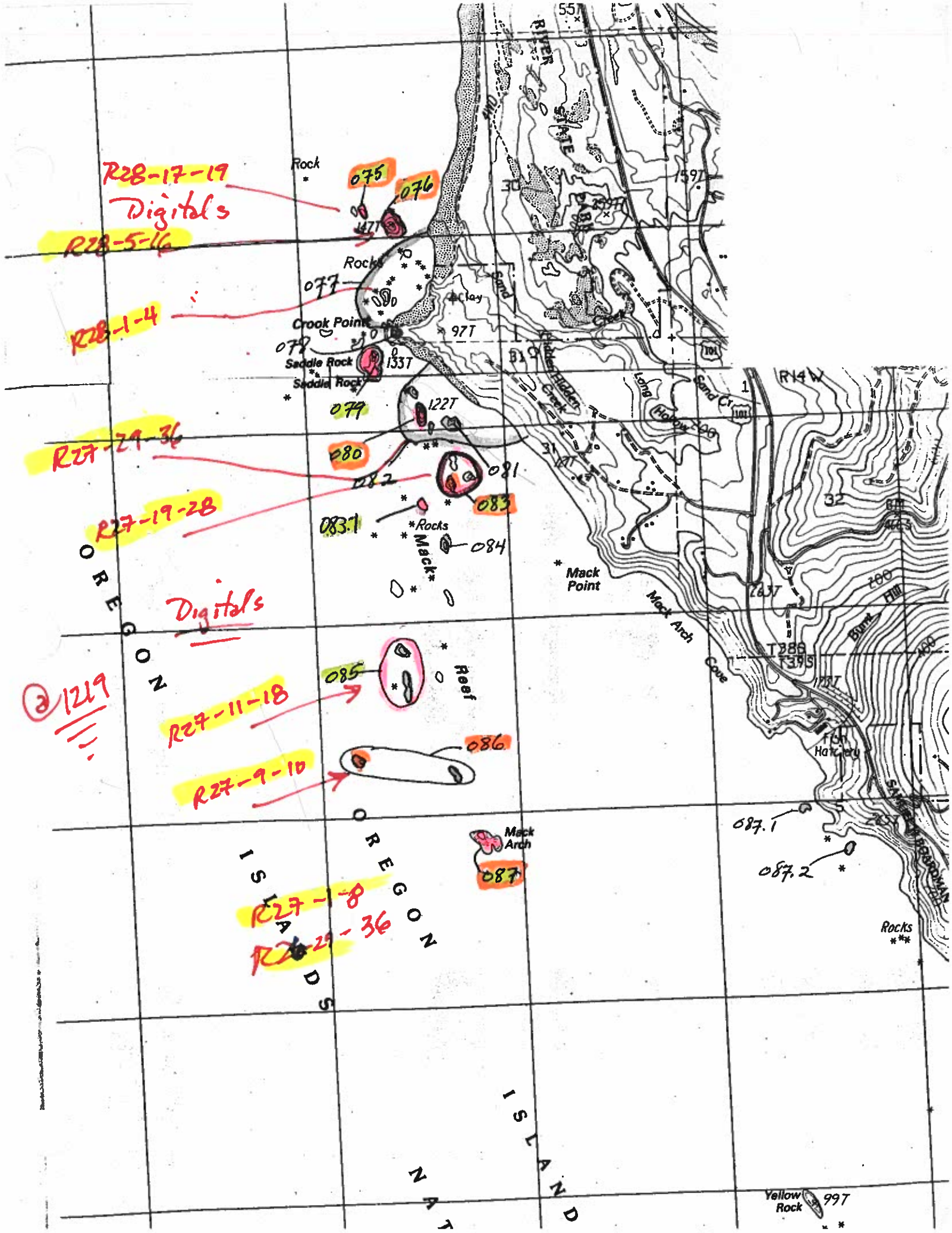
R28-17-19
Digitals
R28-5-16
R28-1-4
R27-29-36
R27-19-28
Digitals
@ 1219
R27-11-18
R27-9-10
R27-1-8
R27-29-36
075
076
077
078
079
080
081
082
083
083.1
084
085
086
087
087.1
087.2
Rock
Rocks
Crook Point
Saddle Rock
Saddle Rock
Clay
Sand
Hidden Creek
Long Hollow
Sand Cr
Mack
Mack Point
Mack Arch Cove
Reef
Mack Arch
Fish Hatchery
Burnt Hill
Rocks
Yellow Rock
OREGON
OREGON
ISLANDS
ISLAND
NAT
RIVER
STATE
PARK
R14W
T38S
T39S
147T
97T
133T
122T
159T
263T
173T
99T

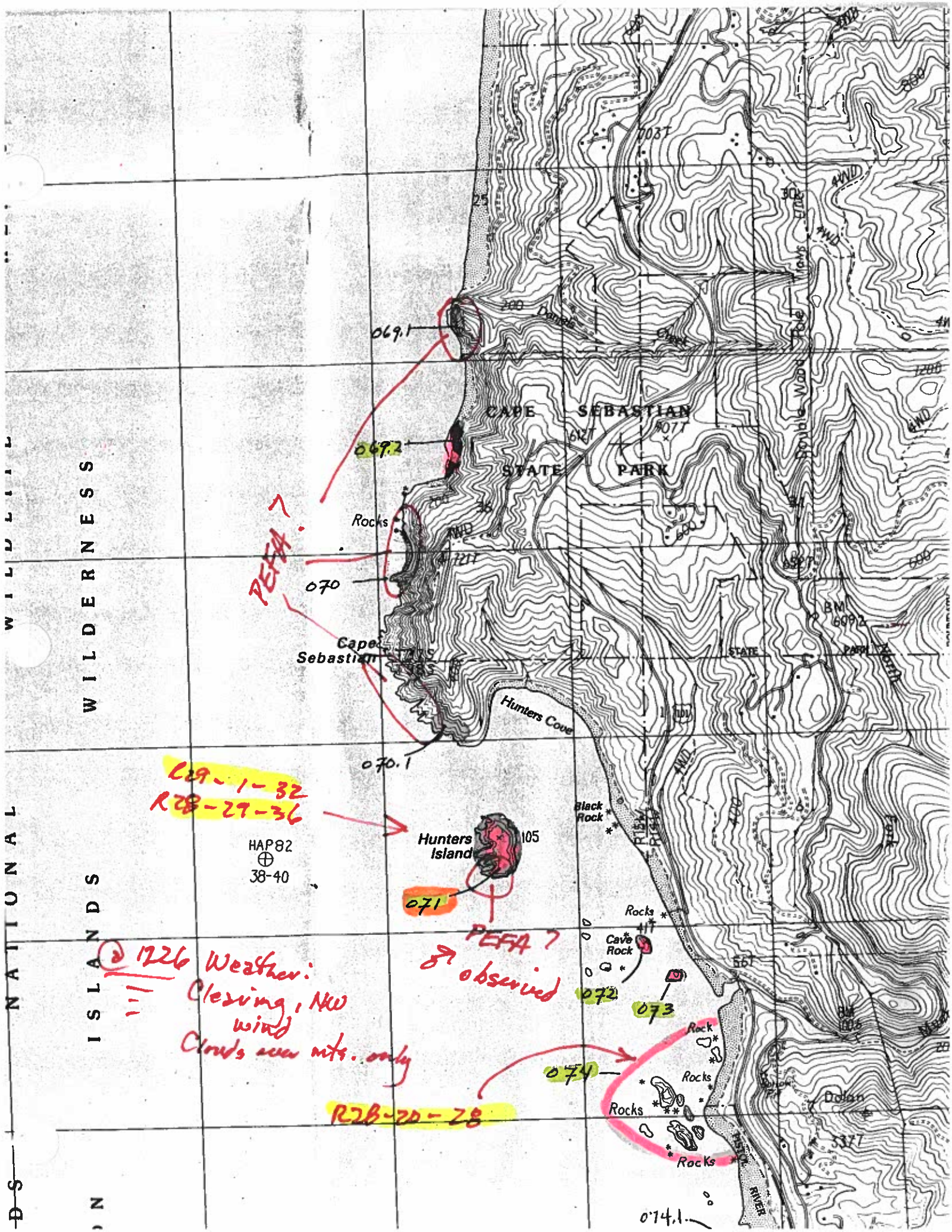

NATIONAL WILDLIFE
WILDERNESS
ISLANDS
CAPE SEBASTIAN
STATE PARK
Rocks
Cape Sebastian
Hunters Cove
Hunters Island
105
HAP82
38-40
Black Rock
Rocks
Cave Rock
Rock
Rocks
Rocks
Rocks
Dolan
PISTOL RIVER
Double Wood Pole Trans
069.1
069.2
070
070.1
071
072
073
074
074.1
PEFA ?
R29-1-32
R28-29-36
PEFA ?
♂ observed
@ 1226 Weather:
Clearing, NW wind
Clouds over mts. only
R28-20-28

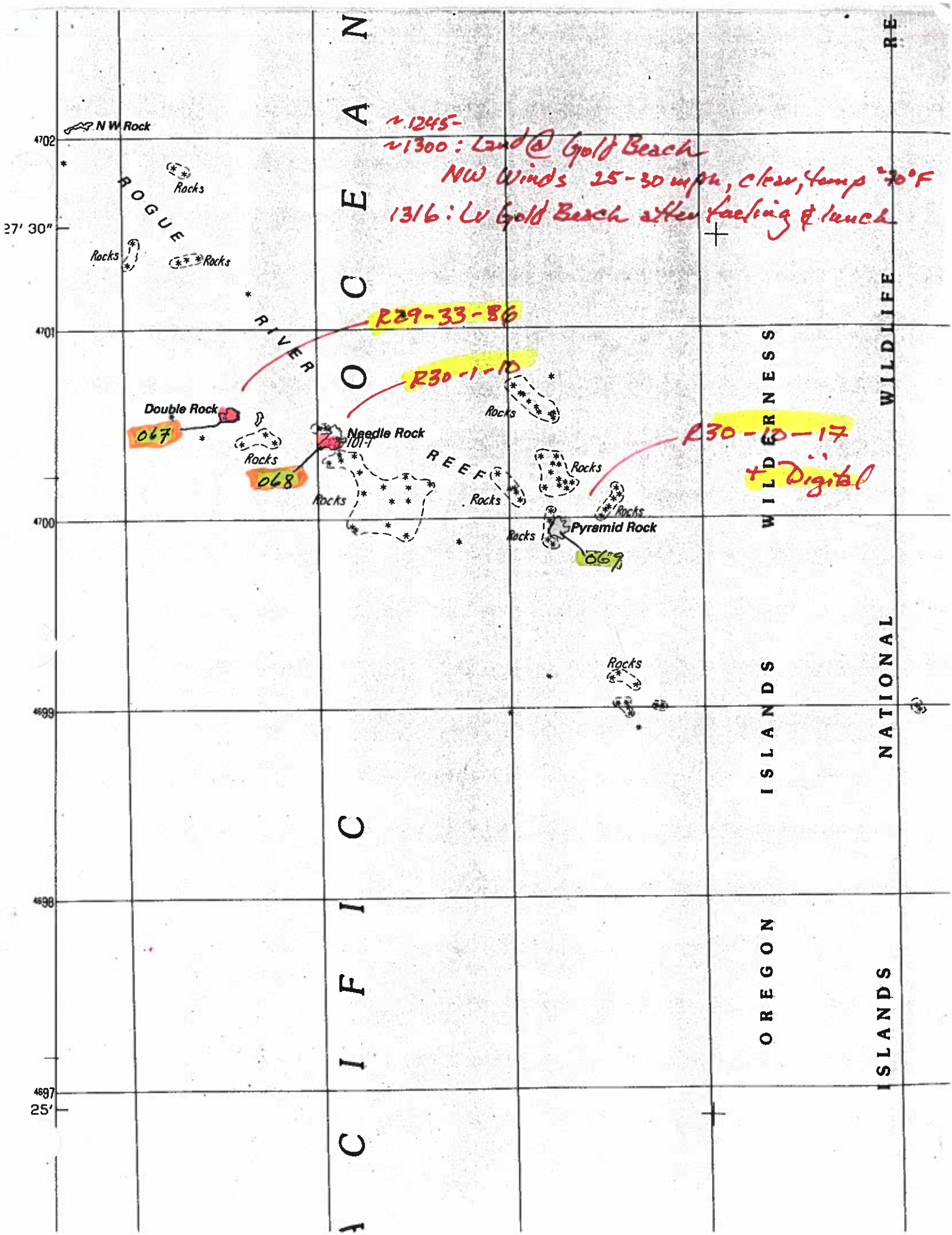
N W Rock
Rocks
Rocks
Rocks
ROGUE
RIVER
Double Rock
067
Needle Rock
101-1
068
Rocks
Rocks
Rocks
REEF
Rocks
Rocks
Rocks
Rocks
Pyramid Rock
069
Rocks
4702
4701
4700
4699
4698
4697
27' 30"
25'
PACIFIC OCEAN
OREGON ISLANDS WILDERNESS
OREGON ISLANDS NATIONAL WILDLIFE RE
~1245-
~1300: Land @ Golf Beach
NW Winds 25-30 mph, clear, temp ~70°F
1316: Lv Golf Beach after feeding & lunch
R29-33-86
R30-1-10
R30-10-17
+ Digital

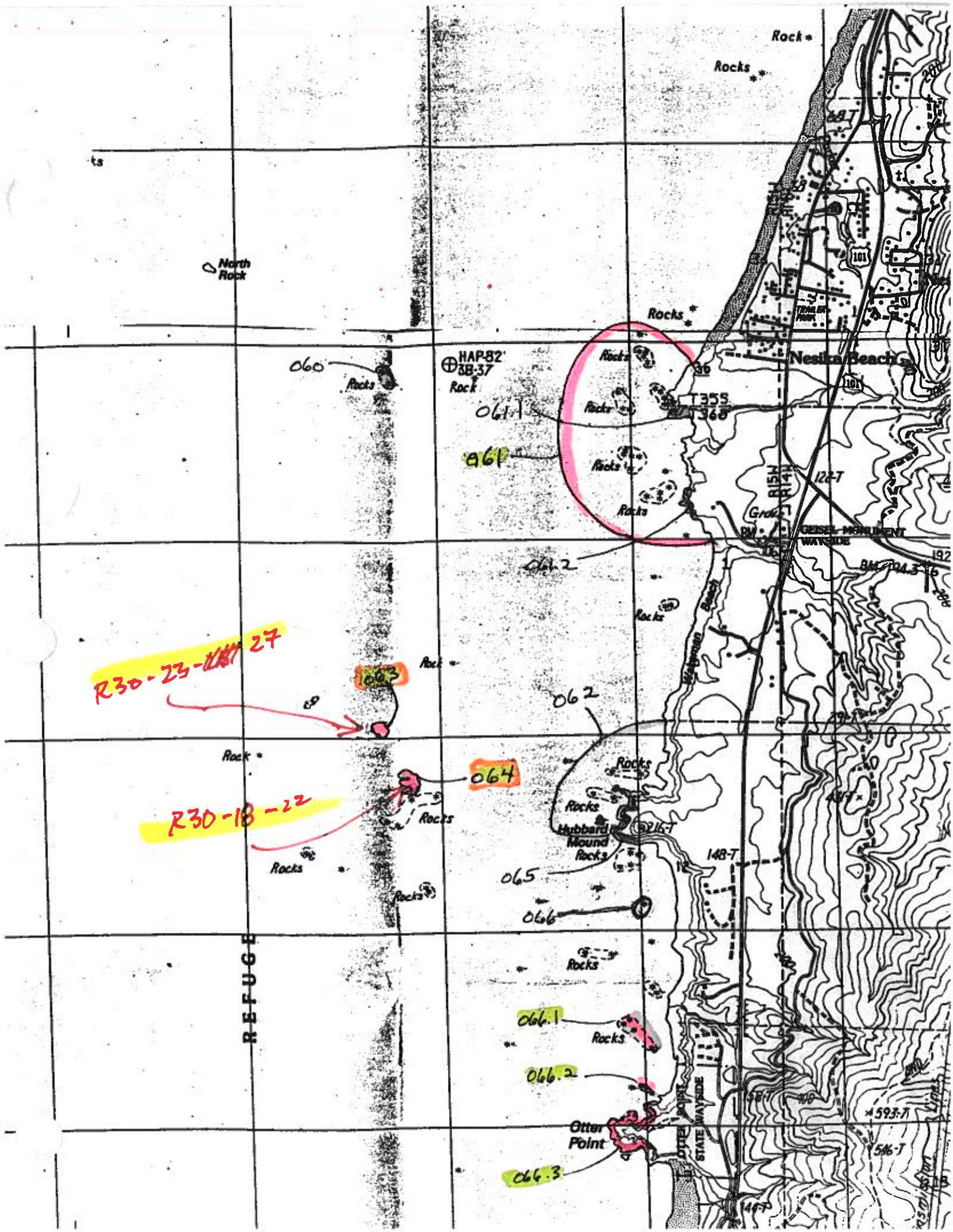

Rock
Rocks
North Rock
Rocks
HAP-82
3B-37
Rock
060
Rocks
061.1
061
Rocks
Rocks
Rocks
Nesika Beach
T35S
T36S
101
R15W
R14W
122-T
GEISEL MONUMENT WAYSIDE
061.2
Rocks
Beach
R30-23-27
063
Rock
062
Rock
064
R30-18-22
Rocks
Rocks
Rocks
Hubbard Mound
Rocks
216-T
148-T
065
Rocks
066
Rocks
REFUGE
066.1
Rocks
066.2
Otter Point
066.3
OTTER POINT STATE WAYSIDE
593-T
546-T

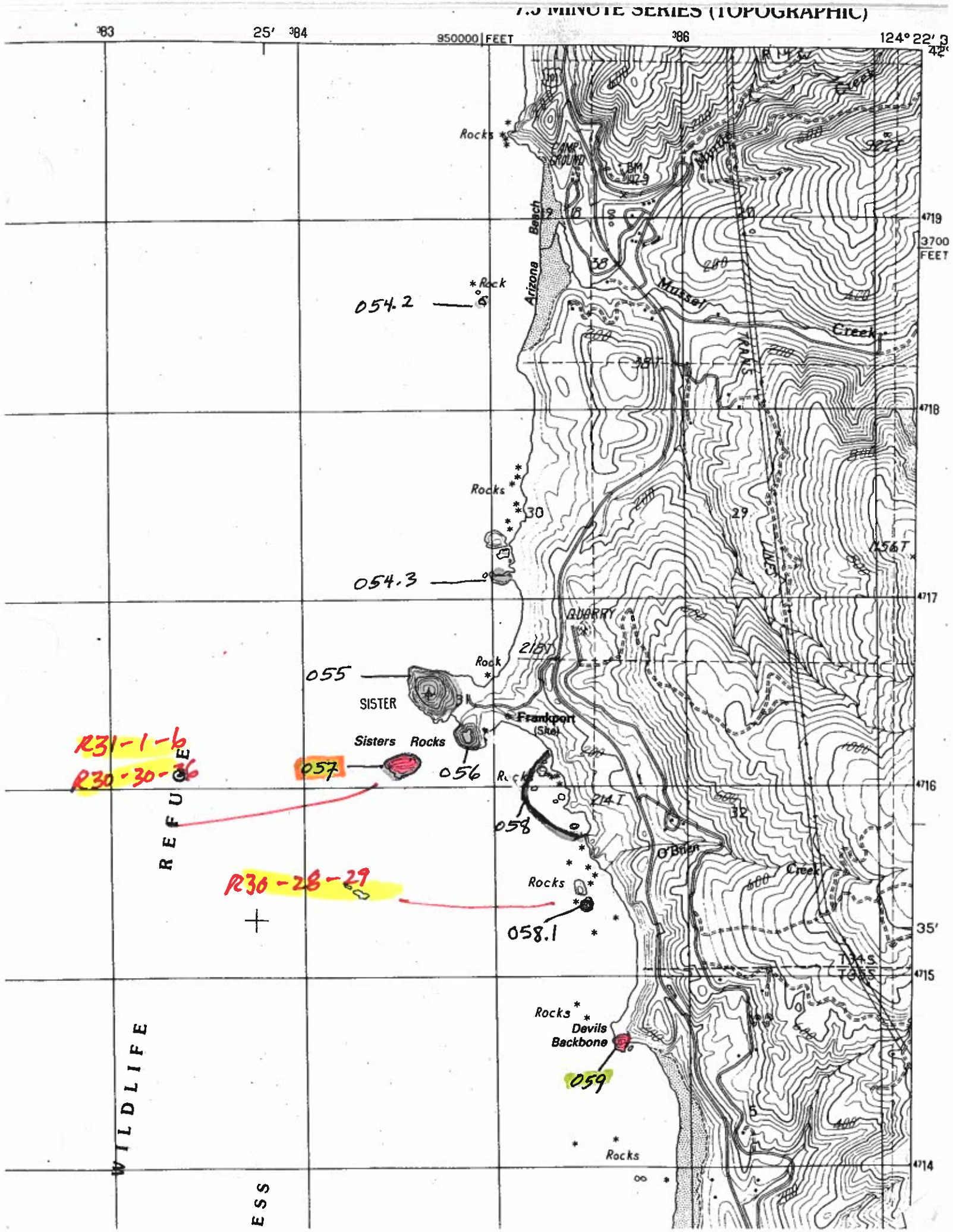
7.5 MINUTE SERIES (TOPOGRAPHIC)
950000 FEET
124° 22' 3
42°
3700 FEET
Rocks
Arizona Beach
Mussel Creek
Rock
054.2
Rocks
054.3
QUARRY
Rock
055
SISTER
Frankport (Site)
Sisters Rocks
057
056
058
O'Brien Creek
Rocks
058.1
Rocks
Devils Backbone
059
Rocks
R31-1-6
R30-30-36
R30-28-29
REFUGE
WILDLIFE
ESS
35'
4719
4718
4717
4716
4715
4714

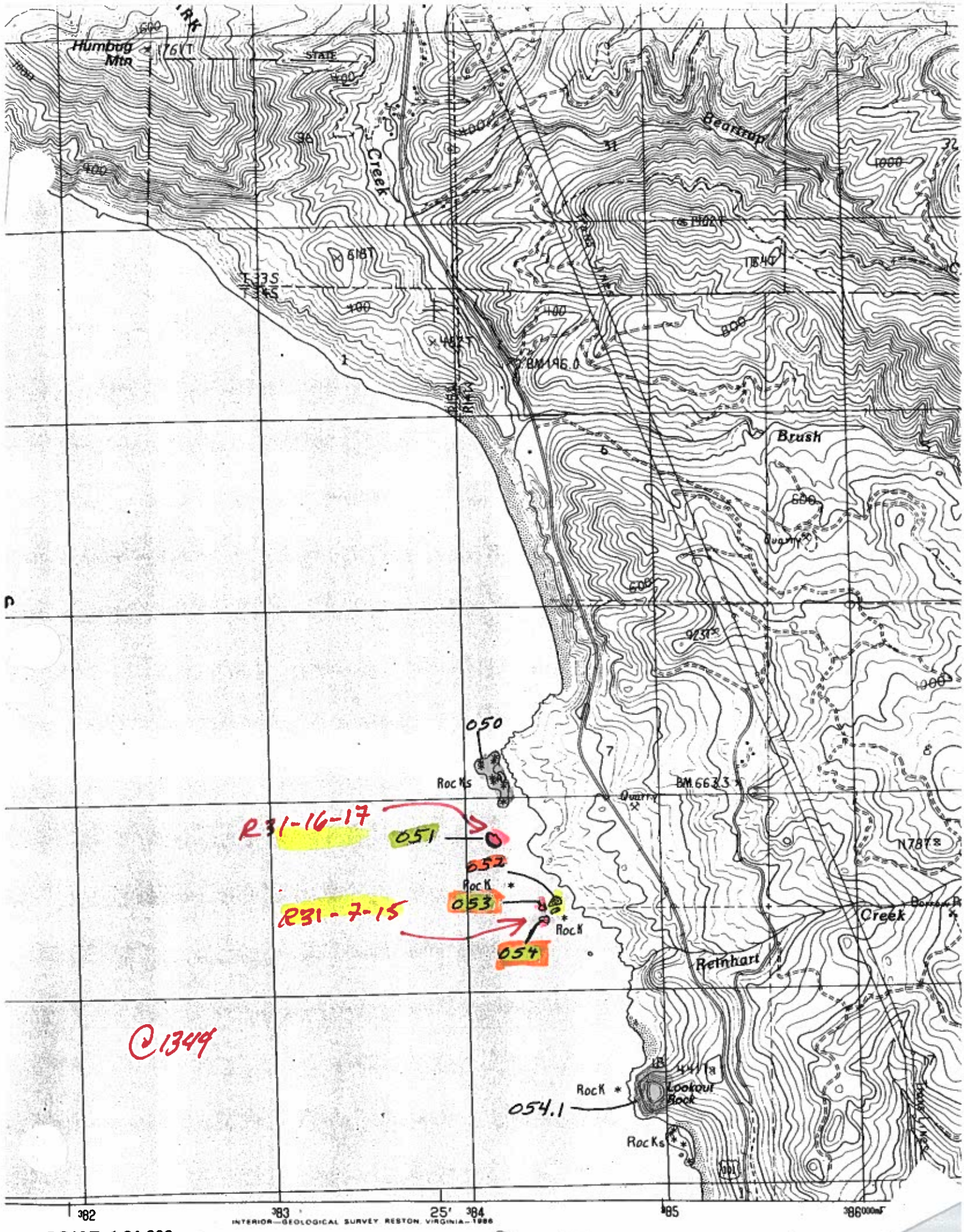

SCALE 1:24 000

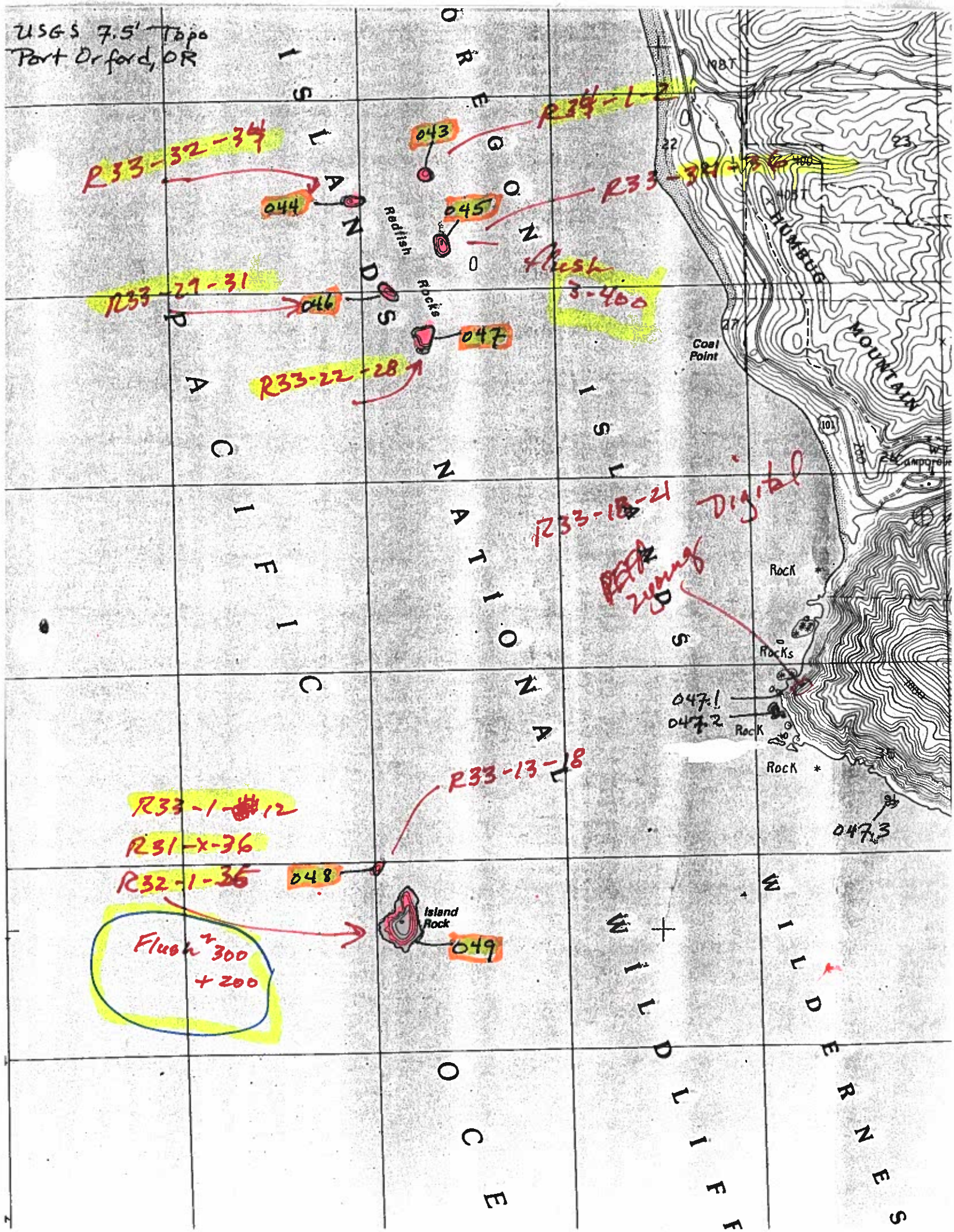
USGS 7.5' Topo
Port Orford, OR
ISLANDS
OREGON
PACIFIC
NATIONAL
ISLANDS
OCE
WILDLIFE
WILDERNES
HUMBUG
MOUNTAIN
Coal Point
Redfish Rocks
Island Rock
Rock
Rocks
Rock
Rock
043
044
045
046
047
047.1
047.2
047.3
048
049
R33-32-34
R33-29-31
R33-22-28
R33-13-18
R33-1-12
R31-x-36
R32-1-36
Flush 3-400
Flush 300 +200
Digital
Zyong

7.5' Topo
Port Orford, OR

UNITED STATES
DEPARTMENT OF THE INTERIOR
GEOLOGICAL SURVEY

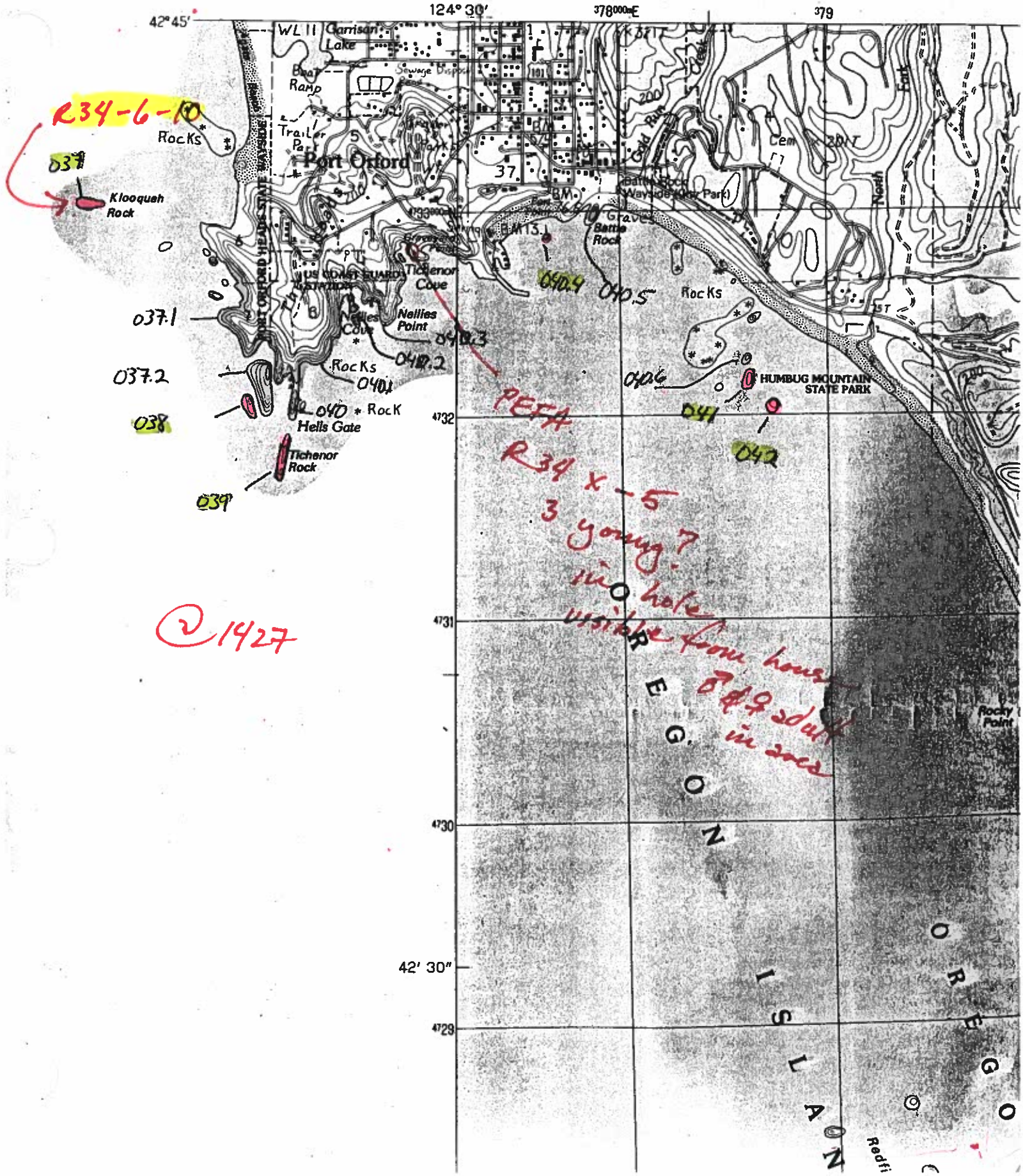

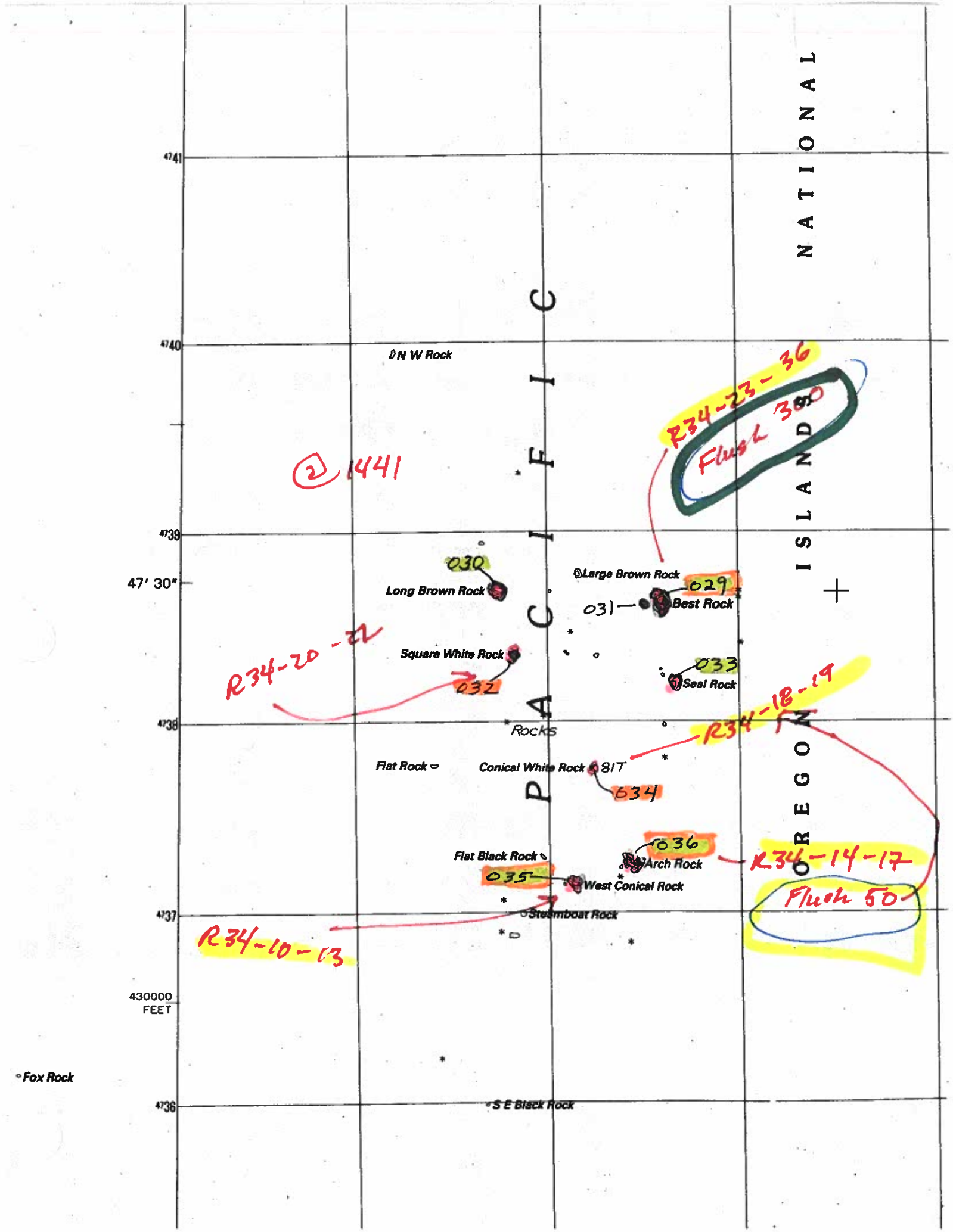
PACIFIC
OREGON
NATIONAL
ISLAND
4741
4740
4739
47' 30"
4738
4737
4736
430000
FEET
N W Rock
② 1441
R34-23-36
Flush 30
Large Brown Rock
029
Best Rock
031
030
Long Brown Rock
R34-20-22
Square White Rock
032
033
Seal Rock
Rocks
R34-18-19
Flat Rock
Conical White Rock
817
034
036
Flat Black Rock
Arch Rock
R34-14-17
035
West Conical Rock
Flush 50
Steamboat Rock
R34-10-13
Fox Rock
S E Black Rock

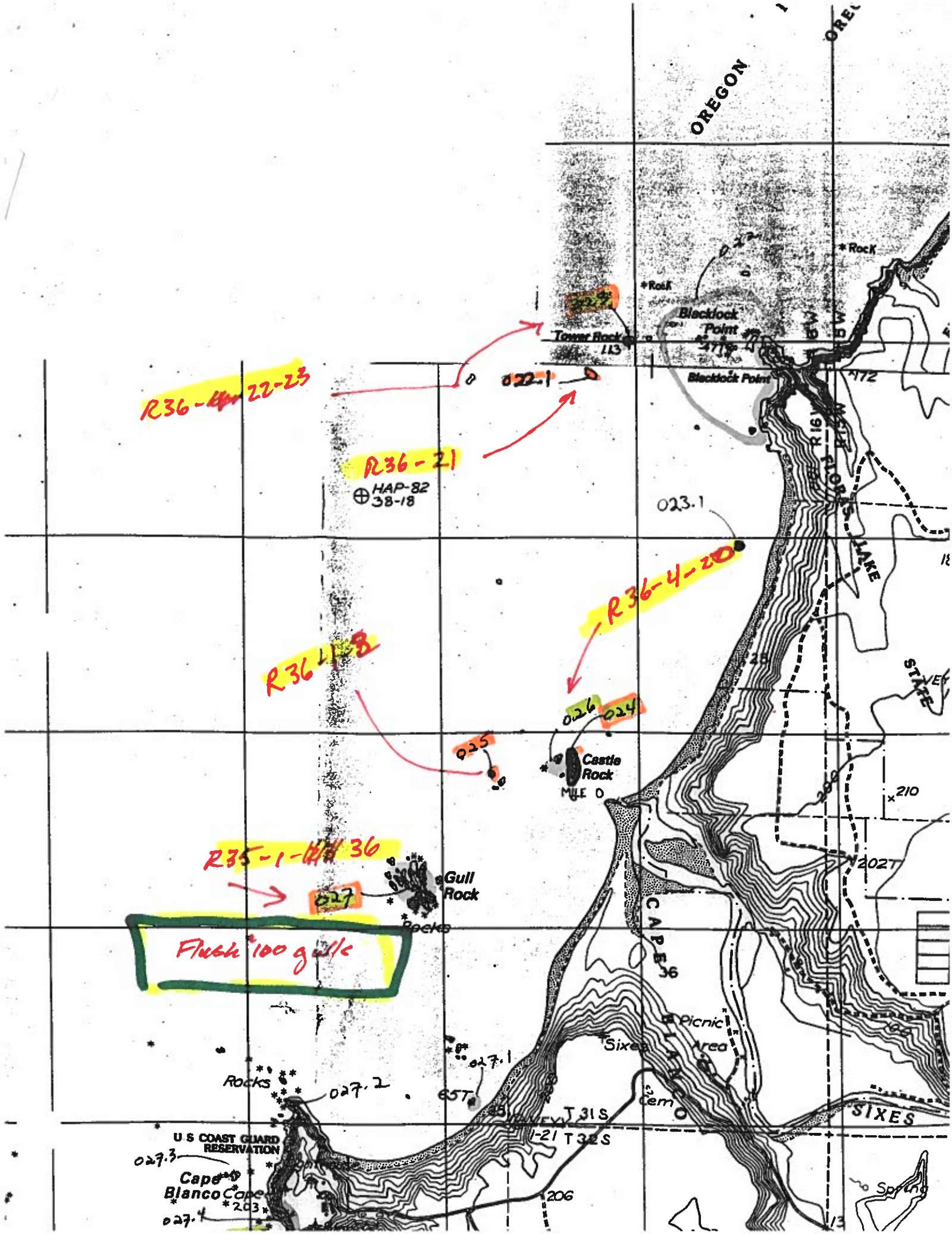

OREGON
Rock
Blacklock Point
Tower Rock
113
Blacklock Point
172
R36-22-23
022.1
R36-21
HAP-82
38-18
023.1
R36-4-20
R36-4-8
026
024
025
Castle Rock
MILE 0
210
R35-1-36
027
Gull Rock
Rocks
Flush 100 gulls
CAPE
36
Picnic Area
Sixes
027.1
Rocks
027.2
65T
Cem
T 31 S
T 32 S
SIXES
U S COAST GUARD RESERVATION
027.3
Cape Blanco
Cape
203
027.4
206
Spring

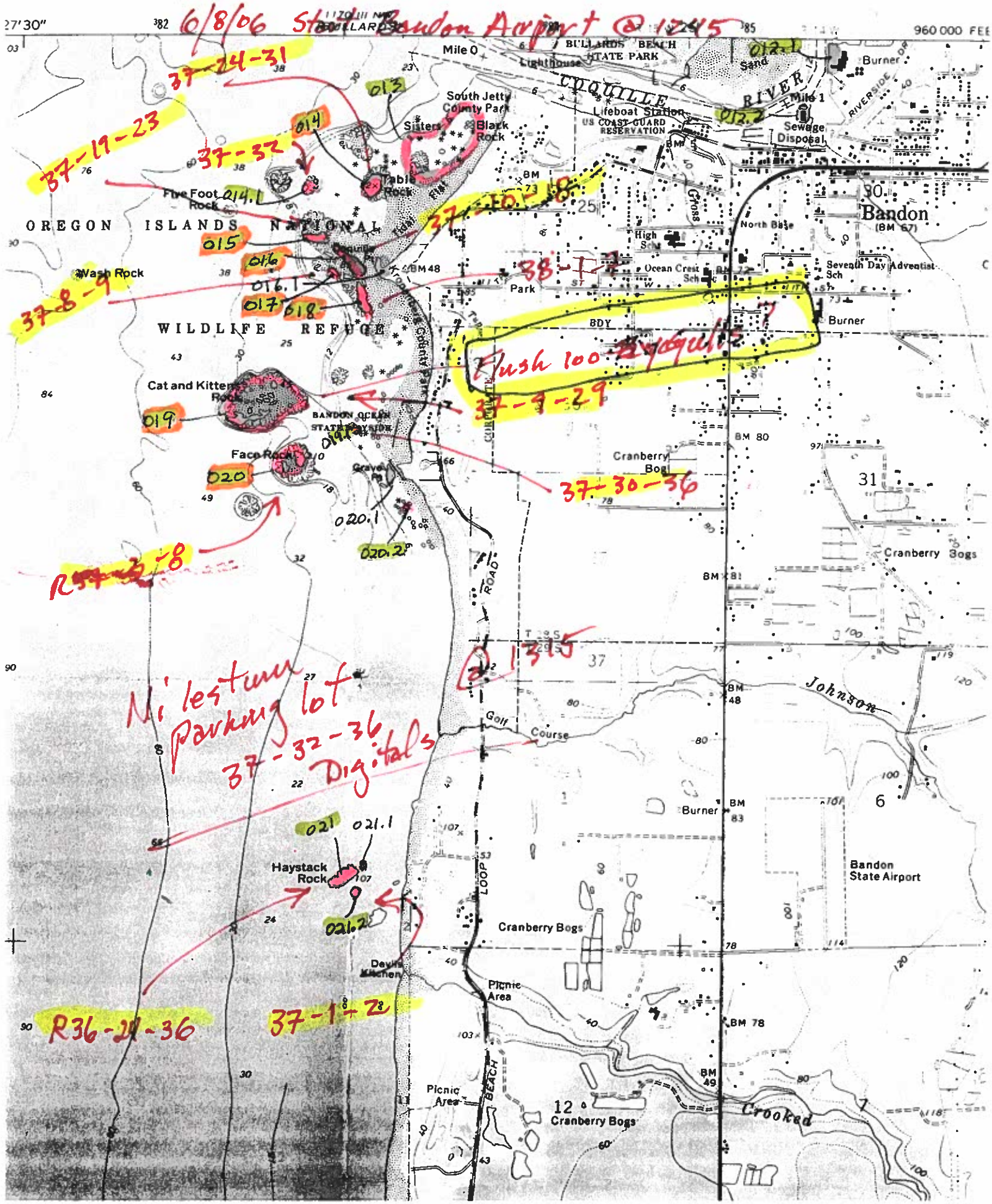
6/8/06 Start Bandon Airport @ 1245
37-24-31
37-19-23
37-32
37-10-18
38-1-7
37-8-9
Flush 100 Hydgulls
37-9-29
37-30-36
R37-3-8
@ 1315
Ni lestum parking lot
37-32-36 Digitals
R36-29-36
37-1-2
BULLARDS BEACH STATE PARK
Mile 0
Lighthouse
COQUILLE RIVER
Lifeboat Station
US COAST GUARD RESERVATION
Sand
Burner
Mile 1
Sewage Disposal
South Jetty County Park
Sisters
Black Rock
Table Rock
Five Foot Rock
OREGON ISLANDS NATIONAL WILDLIFE REFUGE
Wash Rock
Cat and Kittens Rock
BANDON OCEAN STATE PARK
Face Rock
Gravel Pit
Haystack Rock
Devils Kitchen
Picnic Area
Cranberry Bogs
Golf Course
Johnson
Bandon State Airport
Crooked
Bandon
North Base
High Sch
Ocean Crest Sch
Seventh Day Adventist Sch
Park
Cranberry Bog
Cranberry Bogs
Burner
Burner
Picnic Area
Cranberry Bogs
Picnic Area
LOOP ROAD
BEACH
Tidal Flat
Kronenberg County Park
BDY
BM 48
BM 80
BM 81
BM 83
BM 78
BM 49
BM 73
BM 48
T 28 S
37
30
31
6
12
7
013
014
014.1
015
016
016.1
017
018
019
019.1
020
020.1
020.2
021
021.1
021.2
012.1
012.2

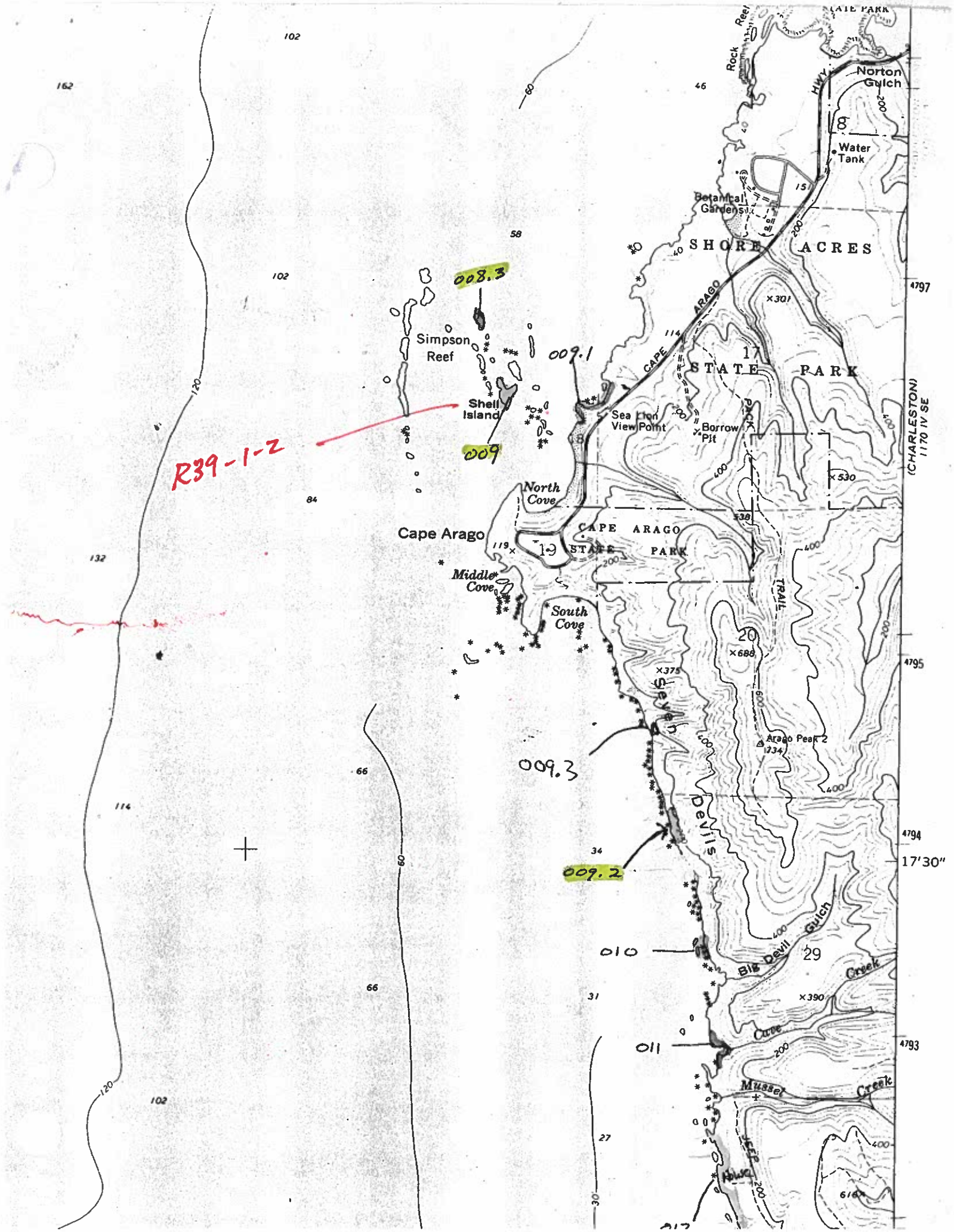
Norton Gulch
Water Tank
Botanical Gardens
SHORE ACRES
STATE PARK
CAPE ARAGO
Sea Lion View Point
Borrow Pit
Simpson Reef
Shell Island
North Cove
Cape Arago
CAPE ARAGO STATE PARK
Middle Cove
South Cove
Devils
Arago Peak 2
Big Devil Gulch
Creek
Cove
Mussel
Creek
House
(CHARLESTON) 1170 IV SE
4797
4795
4794
17'30"
4793
008.3
009.1
009
R39-1-2
009.3
009.2
010
011

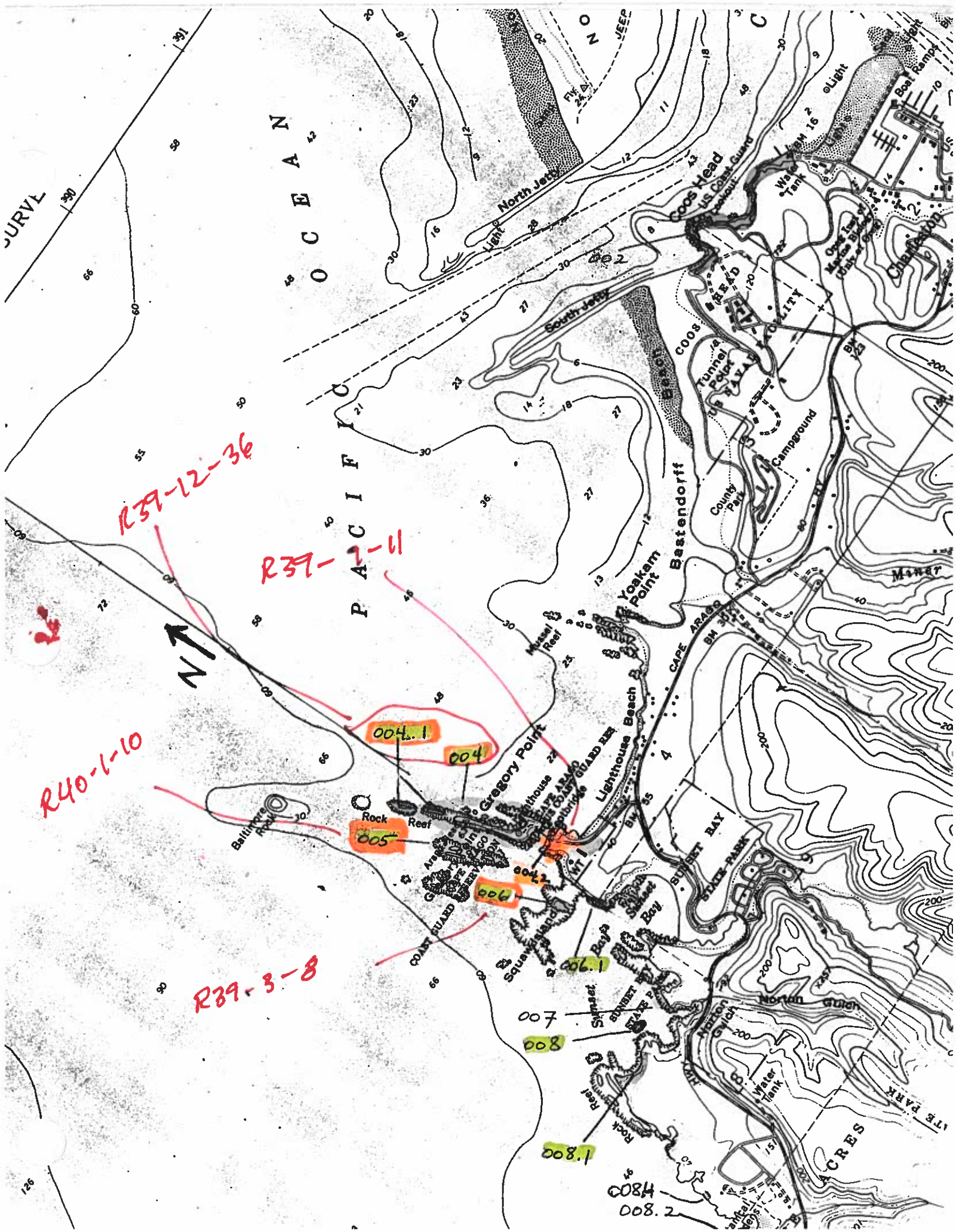

PACIFIC OCEAN
North Jetty
South Jetty
Coos Head
US Coast Guard Lookout
Water Tank
Boat Ramps
Charleston
Tunnel Point
Campground
County Park
Bastendorff Beach
Yoakam Point
Mussel Reef
Gregory Point
Lighthouse Beach
CAPE ARAGO
Rock Reef
Baltimore Rock
Squaw Island
Sunset Bay
Norton Gulch
Water Tank
Miner
R39-12-36
R39-9-11
R40-1-10
R39-3-8
004.1
004
005
004.2
006
006.1
007
008
008.1
008.4
008.2

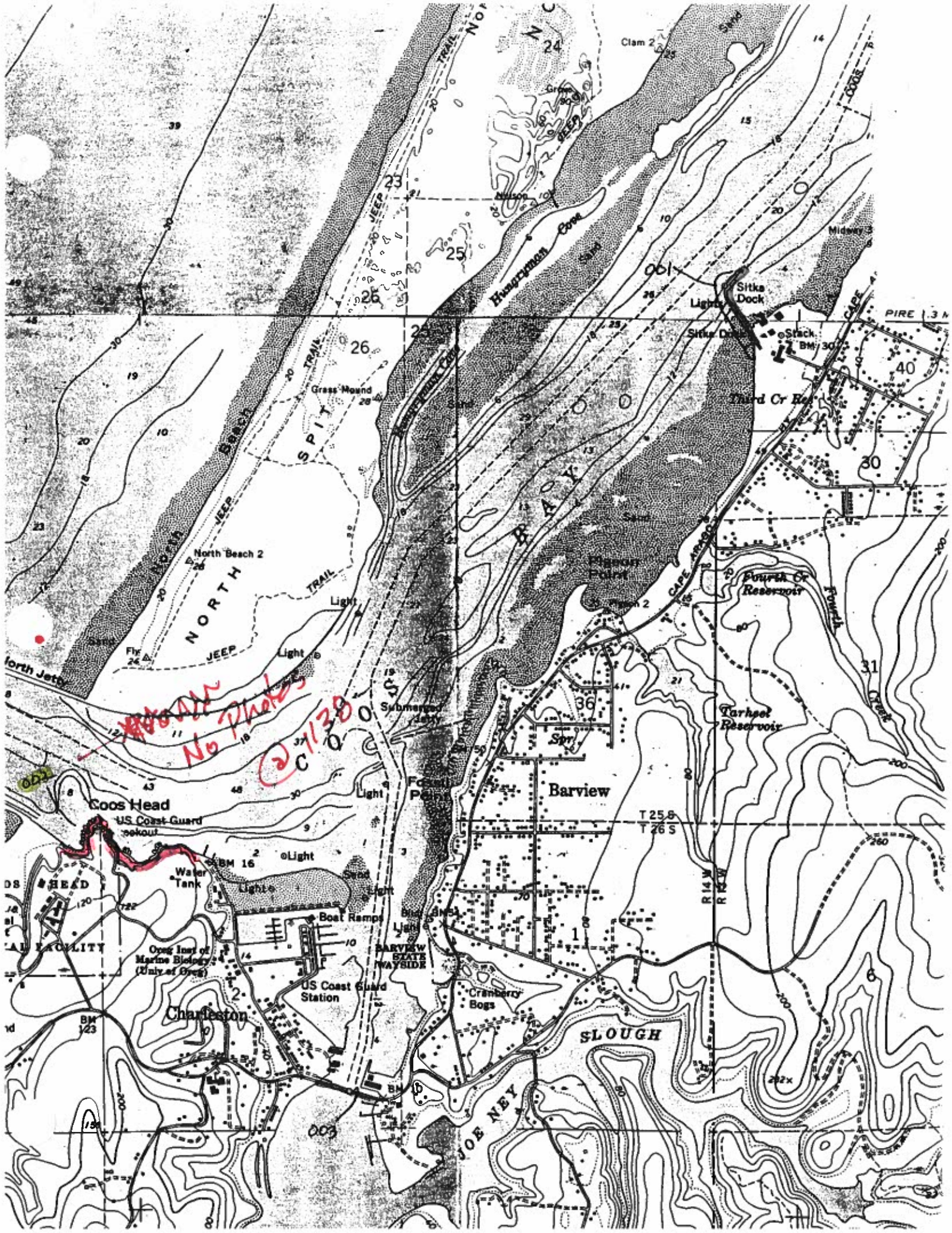

Clam 2
Sand
Grove
Nelson
Hungryman Cove
Midway 3
Sitka Dock
Lights
Stack
BM 30
PIRE
Third Cr Res
Grass Mound
North Beach
North Beach 2
NORTH SPIT
JEEP TRAIL
Light
Fly
North Jetty
Pigeon Point
Pigeon 2
CAPE ARAGO
Fourth Cr Reservoir
Fourth Creek
Tarheel Reservoir
Submerged Jetty
Spr
Barview
Fossil Point
T 25 S
T 26 S
R 14 W
R 13 W
Coos Head
US Coast Guard Lookout
BM 16
Water Tank
Boat Ramps
Oreg Inst of Marine Biology (Univ of Oreg)
US Coast Guard Station
BARVIEW STATE WAYSIDE
Cranberry Bogs
Charleston
BM 123
SLOUGH
JOE NEY
No Photos
@1130

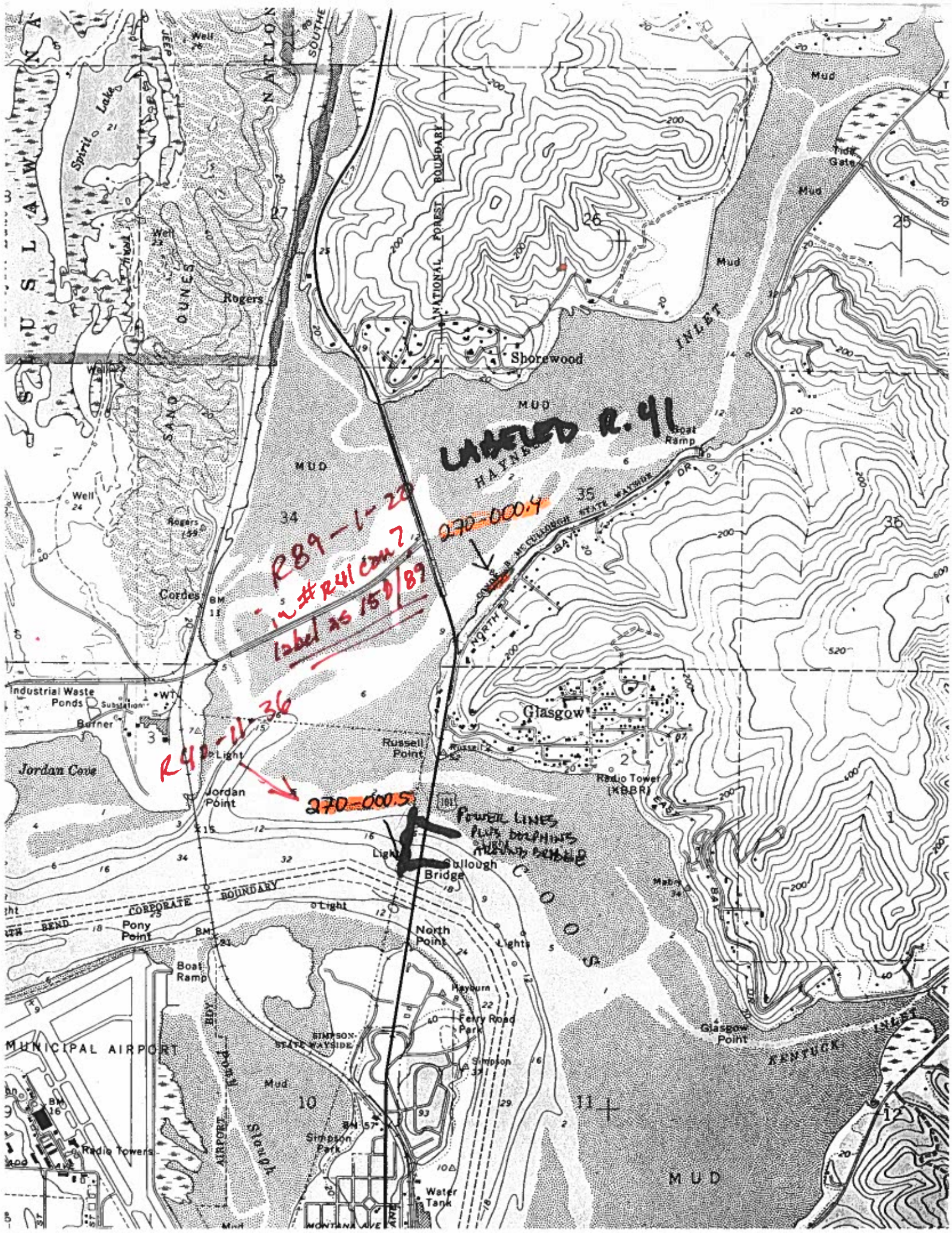
LABELED R.41
R89-1-20
in #R41 con?
label as 15D/89
270-000.4
R40-11-36
270-000.5
POWER LINES
PLUS DOLPHINS
AROUND BRIDGE
Shorewood
Glasgow
Jordan Cove
Jordan Point
Russell Point
Gullough Bridge
North Point
Pony Point
Boat Ramp
Industrial Waste Ponds
Burner
Cordes
Rogers
Spirit Lake
Glasgow Point
Radio Tower (KBBR)
Ferry Road Park
Simpson Park
Water Tank
Radio Towers
MUNICIPAL AIRPORT
MUD
Mud
Tide Gate
Boat Ramp
Lights
Light
Hayburn
Simpson
SIMPSON STATE WAYSIDE
CORPORATE BOUNDARY
NATIONAL FOREST BOUNDARY
SAND DUNES
HAYNES INLET
KENTUCK INLET
NORTH BAY
CONDE B. McCULLOUGH STATE WAYSIDE DR
AIRPORT BDY
MONTANA AVE