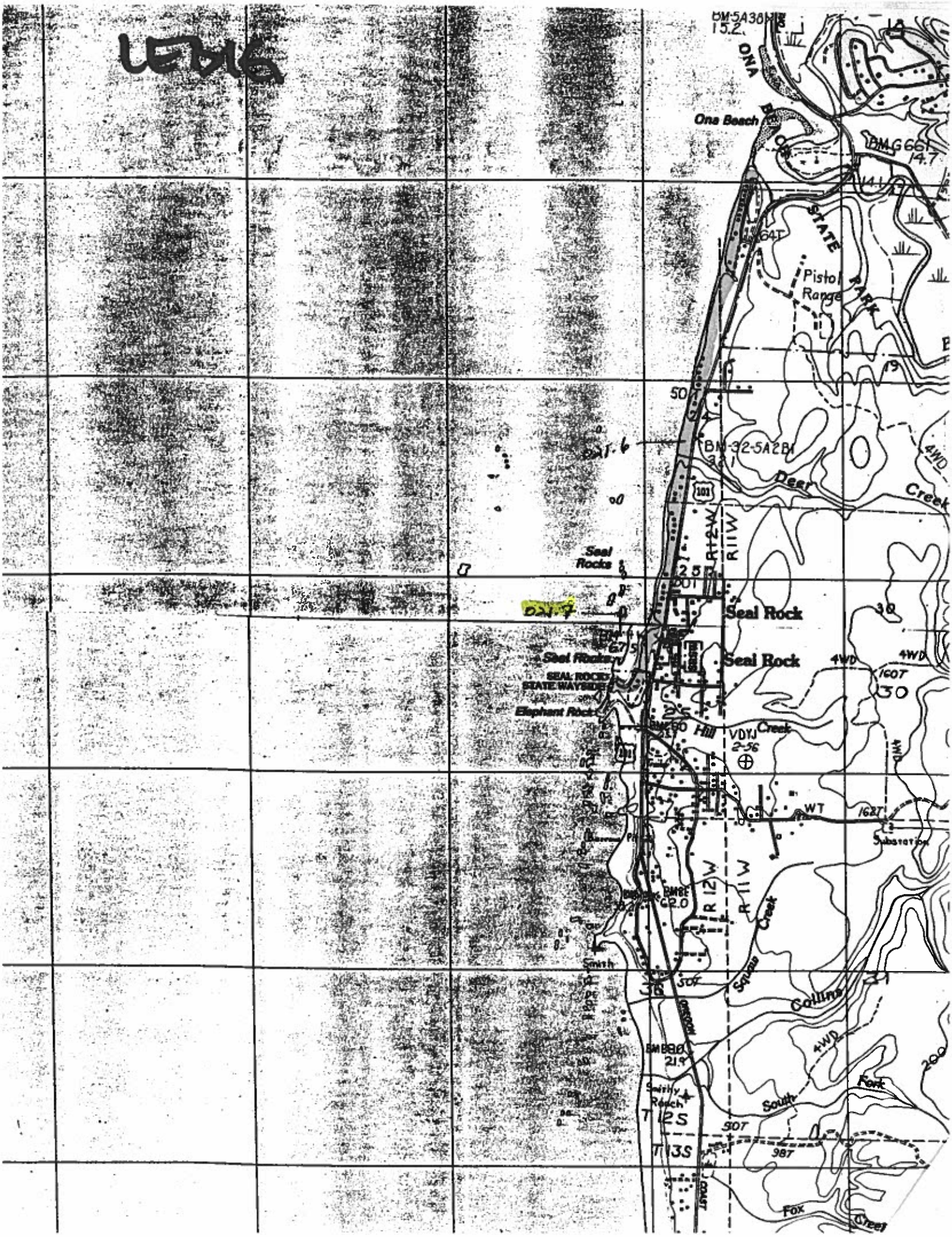

LEB16
ONA BEACH STATE PARK
Ona Beach
BM G661
14.7
Pistol Range
BM-32-5A2B1
Deer Creek
Seal Rocks
Seal Rock
Seal Rock
SEAL ROCK STATE WAYSIDE
Elephant Rock
Hill Creek
VDYJ
2-56
WT
Substation
R 12 W
R 11 W
Squaw Creek
Smith
Collins
South Fork
Smithy Ranch
T 12 S
T 13 S
Fox Creek

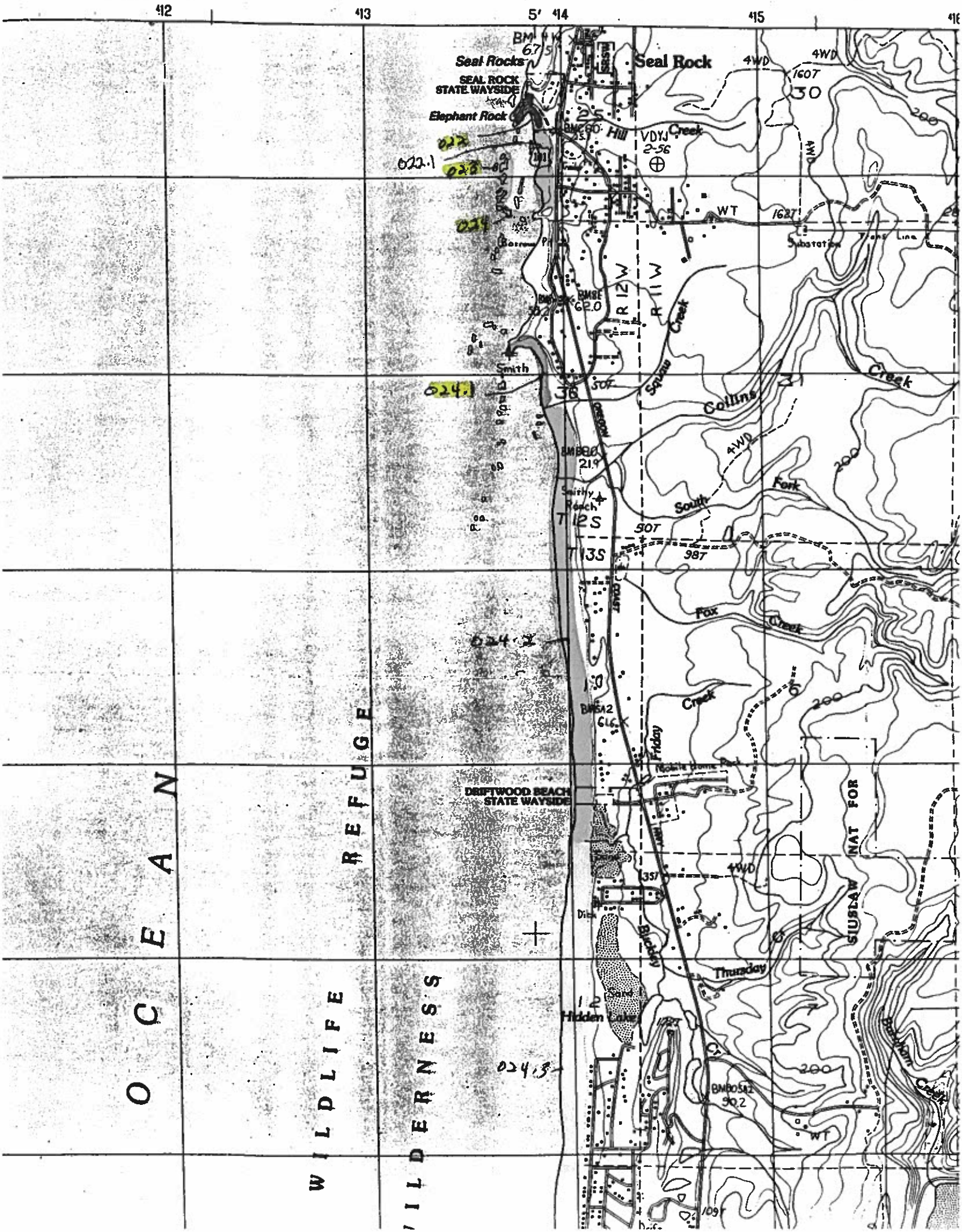

Seal Rocks
SEAL ROCK STATE WAYSIDE
Elephant Rock
Seal Rock
Hill Creek
Substation
Trans Line
Smith
Squaw Creek
Collins Creek
South Fork
Smithy Ranch
Fox Creek
Friday Creek
Mobile Home Park
DRIFTWOOD BEACH STATE WAYSIDE
Buckley
Thursday
Hidden Lake
Sand
Dick
SIUSLAW NAT FOR
OCEAN
WILDLIFE REFUGE
WILDERNESS
022
022.1
023
024
024.1
024.2
024.3
R 12 W
R 11 W
T 12 S
T 13 S
4WD
200

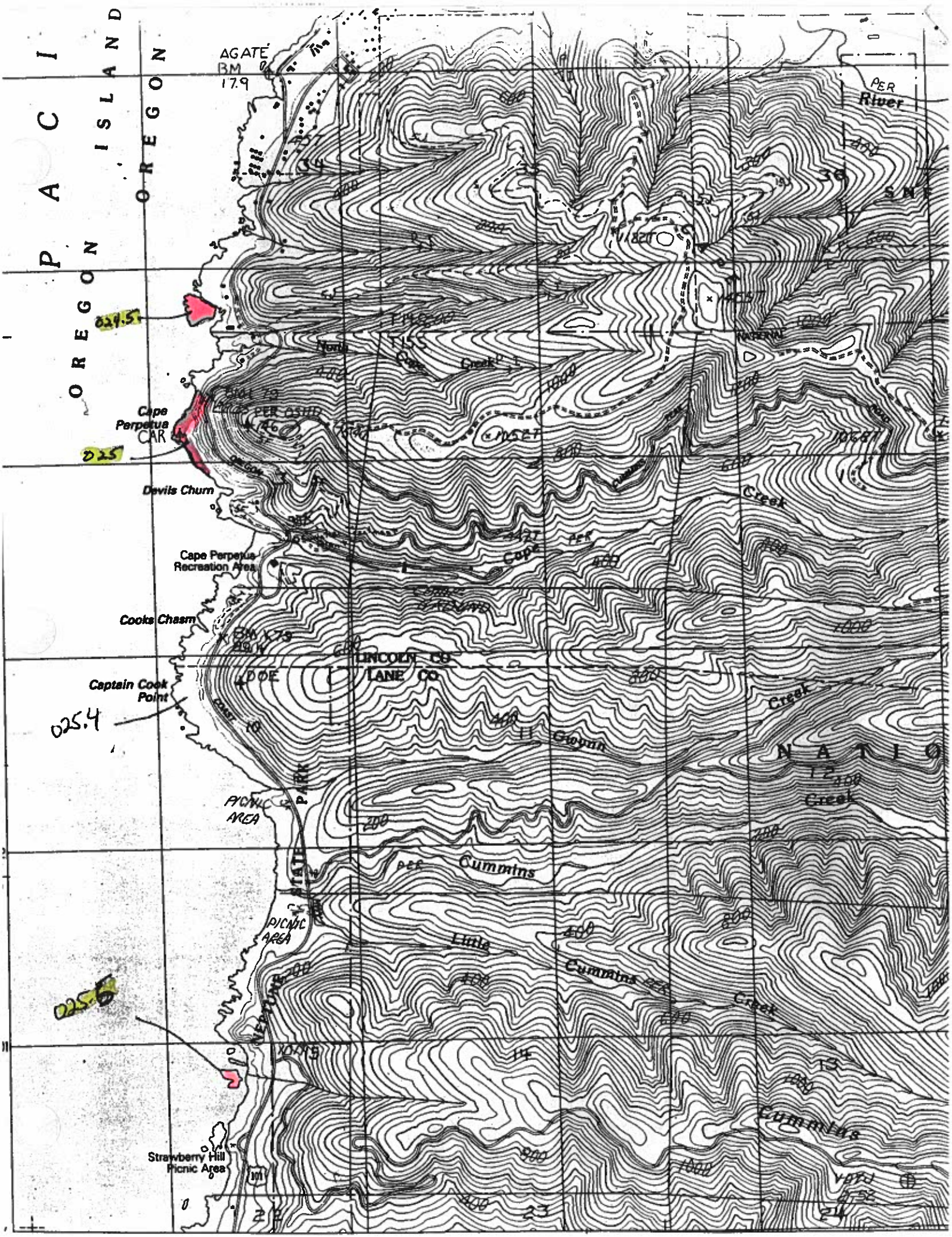

PACI
OREGON ISLAND
OREGON
AGATE
BM
17.9
PER
River
024.5
North
Cape
Creek
Cape
Perpetua
CAR
025
Devils Churn
Creek
Cape Perpetua
Recreation Area
Cooks Chasm
LINCOLN CO
LANE CO
Captain Cook
Point
025.4
Gwynn
Creek
NATIO
PICNIC
AREA
STATE PARK
Cummins
PICNIC
AREA
Little
Cummins
Creek
025.6
Cummins
Strawberry Hill
Picnic Area

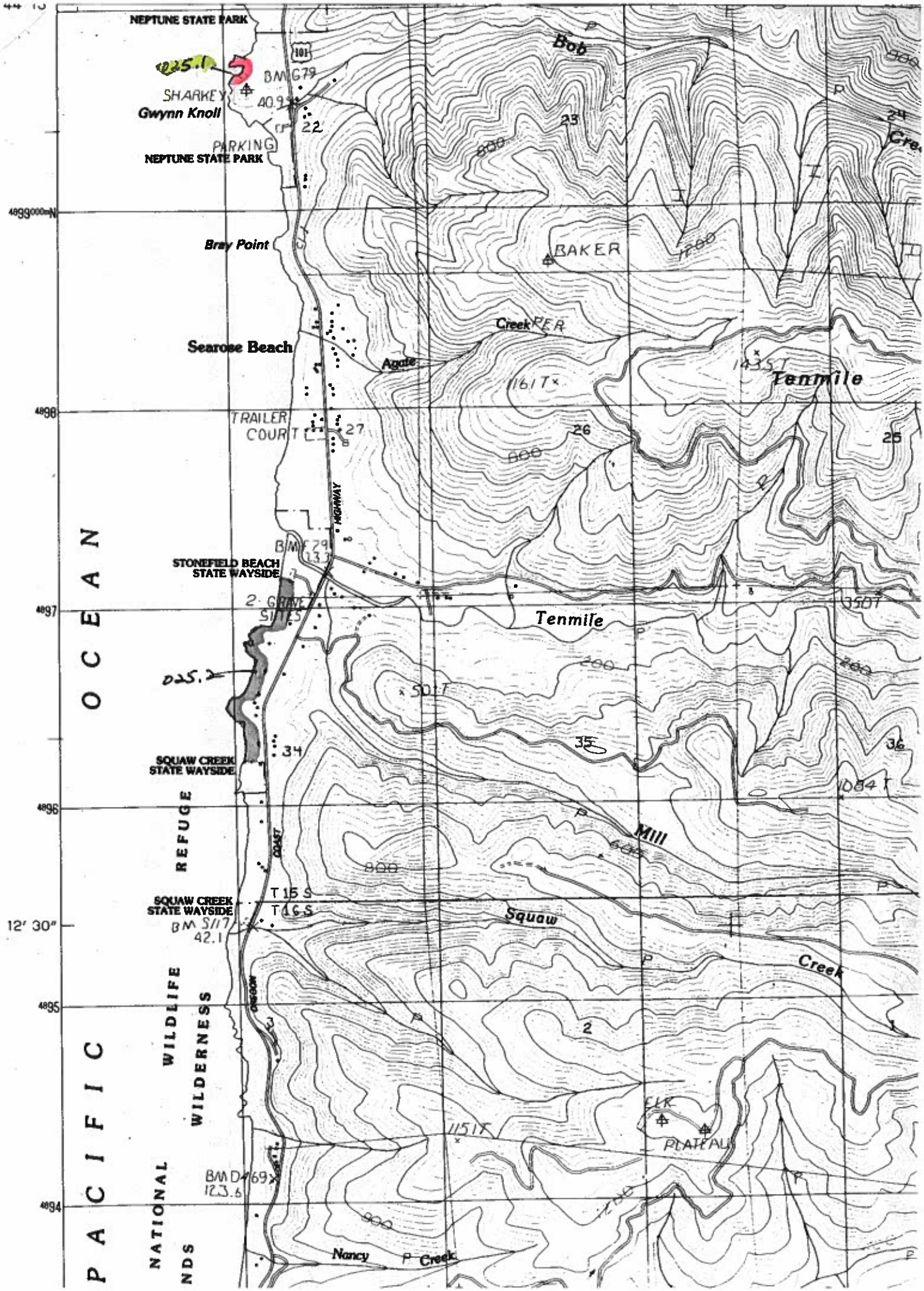
NEPTUNE STATE PARK
025.1
SHARKEY
Gwynn Knoll
BM G79
40.9
22
PARKING
NEPTUNE STATE PARK
Bob
23
24
Bray Point
BAKER
Creek
Searose Beach
Agate
1161 T
1435 T
Tenmile
TRAILER COURT
27
26
25
HIGHWAY
BM F79
STONEFIELD BEACH STATE WAYSIDE
2 GRAVEL SITES
Tenmile
350 T
025.2
501 T
34
35
36
SQUAW CREEK STATE WAYSIDE
1084 T
Mill
COAST
SQUAW CREEK STATE WAYSIDE
T 15 S
T 16 S
BM S117
42.1
Squaw
Creek
12' 30"
OCEAN
PACIFIC
REFUGE
WILDLIFE
WILDERNESS
NATIONAL
NDS
ELK
PLATEAU
1151 T
BM D469
123.6
Nancy
Creek
4899000mN
4898
4897
4896
4895
4894

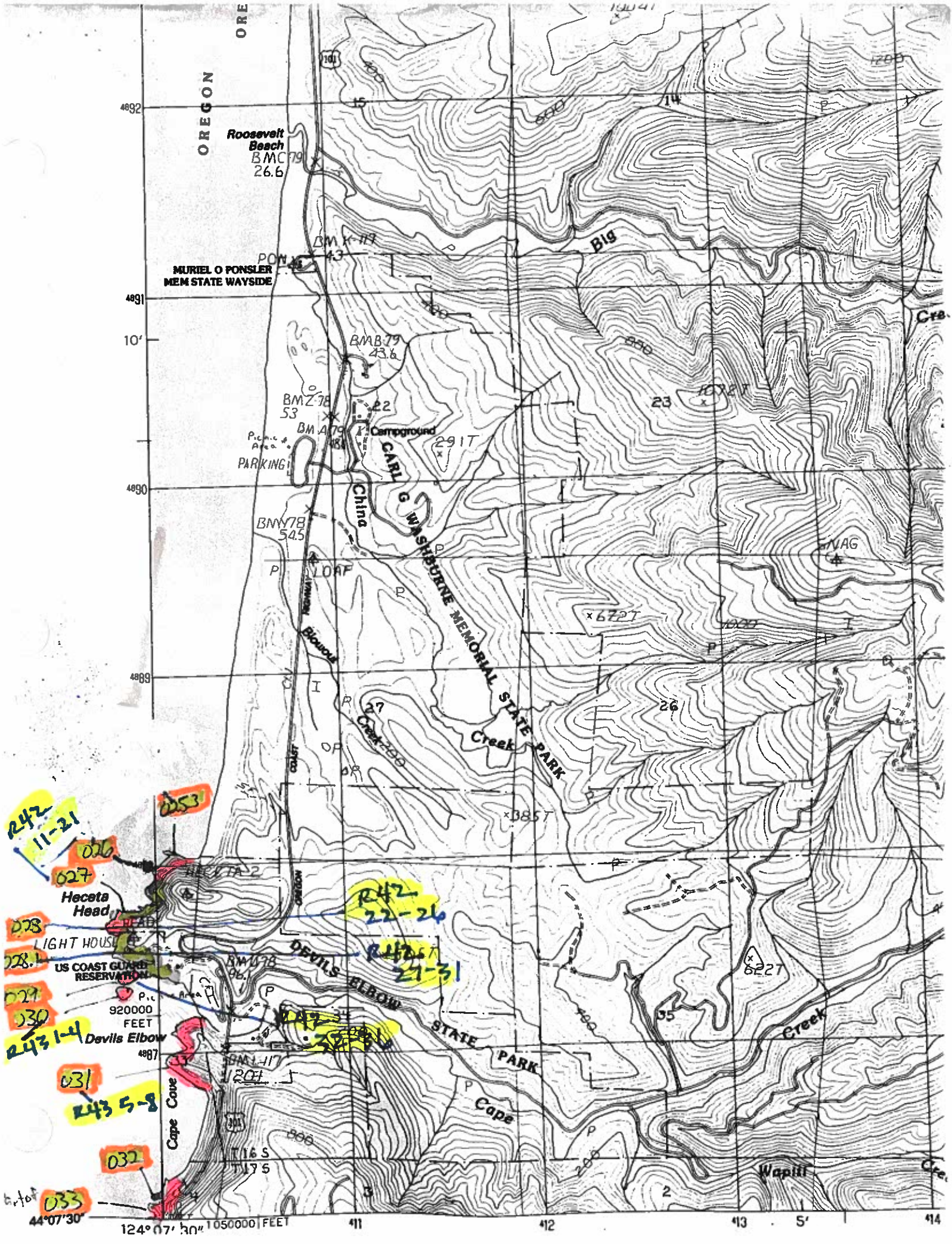

OREGON
Roosevelt Beach
BMC79
26.6
MURIEL O PONSLER MEM STATE WAYSIDE
PON
BMK-117
43
Big
BMB79
43.6
BMZ78
53
BMA79
Campground
PARKING
CARL G WASHBURNE MEMORIAL STATE PARK
China
BMY78
54.5
LOAF
Blowout
Creek
Creek
Creek
Wapiti
Cape
Cape Cove
Heceta Head
LIGHT HOUSE
US COAST GUARD RESERVATION
920000 FEET
Devils Elbow
DEVILS ELBOW STATE PARK
T16S
T17S
44°07'30"
124°07'30"
1050000 FEET
R42 11-21
R42 22-26
R42 27-31
R42 32-36
R43 1-4
R43 5-8
0253
026
027
028
028.1
029
030
031
032
033

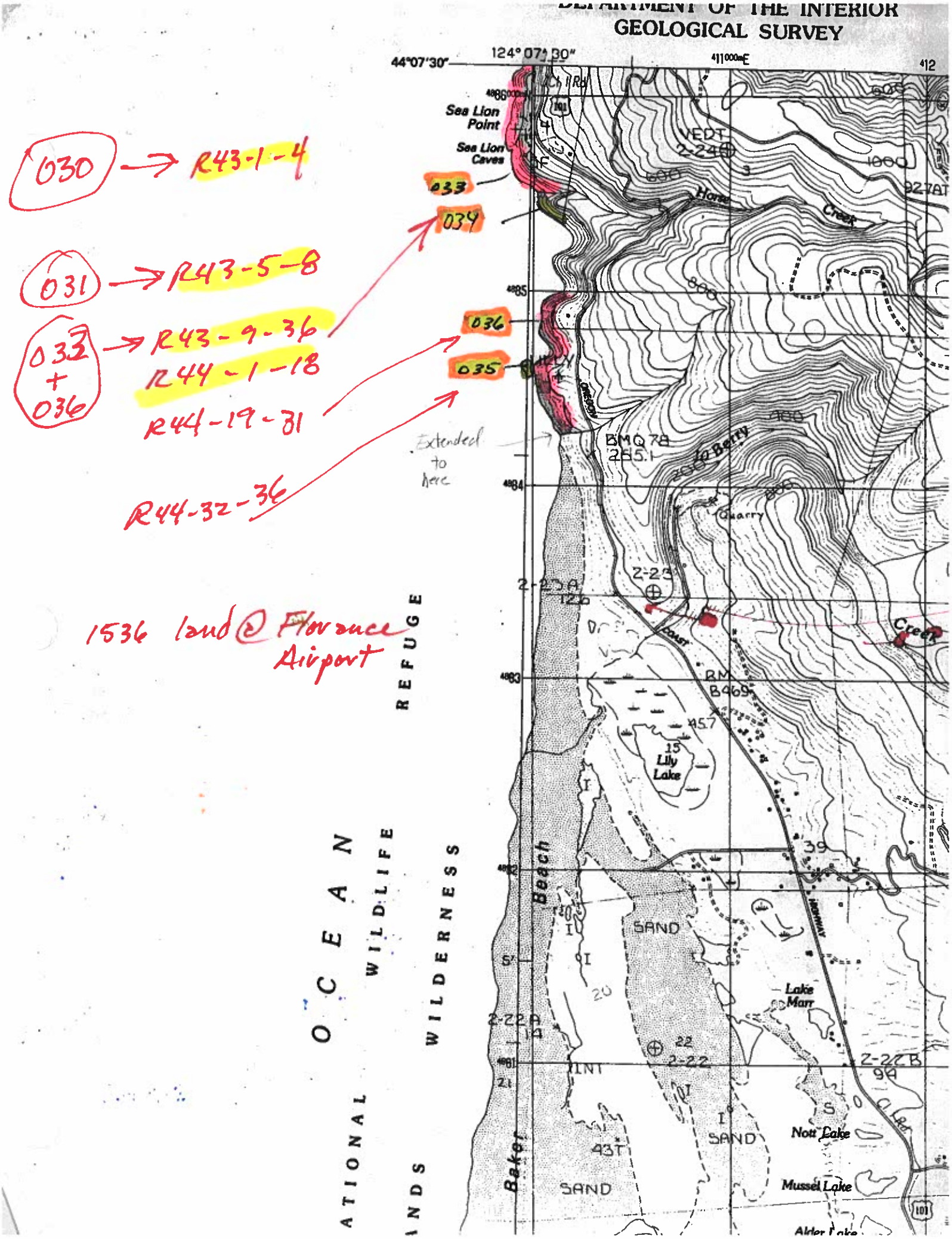
DEPARTMENT OF THE INTERIOR
GEOLOGICAL SURVEY
124° 07' 30"
44°07'30"
Sea Lion Point
Sea Lion Caves
033
034
036
035
Extended to here
Horse Creek
Quarry
Lily Lake
Lake Marr
Nott Lake
Mussel Lake
Alder Lake
SAND
Baker Beach
OCEAN
WILDLIFE
WILDERNESS
REFUGE
ATIONAL
NDS
030 → R43-1-4
031 → R43-5-8
033 + 036 → R43-9-36
R44-1-18
R44-19-31
R44-32-36
1536 land @ Florance Airport

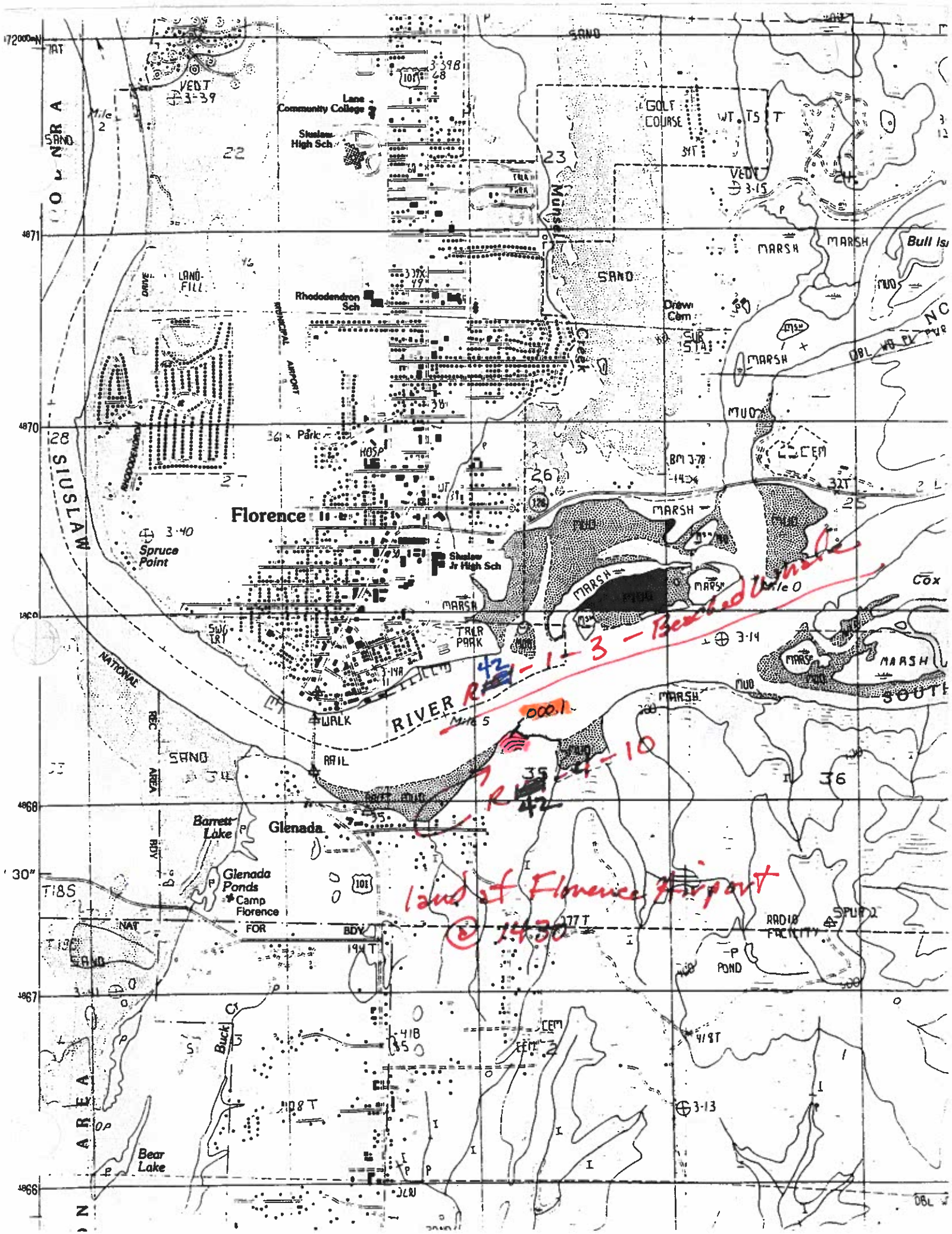

Lane Community College
Siuslaw High Sch
Rhododendron Sch
Florence
Spruce Point
Siuslaw Jr High Sch
Glenada
Barrett Lake
Glenada Ponds
Camp Florence
Bear Lake
SIUSLAW
RIVER
Munsell Creek
GOLF COURSE
MARSH
MUD
SAND
Drew Cem
Bull Isl
Cox
RADIO FACILITY
POND
Buck Cr
R 42 - 1 - 3 - Beached Whale
000.1
R 42 - 4 - 10
land at Florence Airport
@ 1430

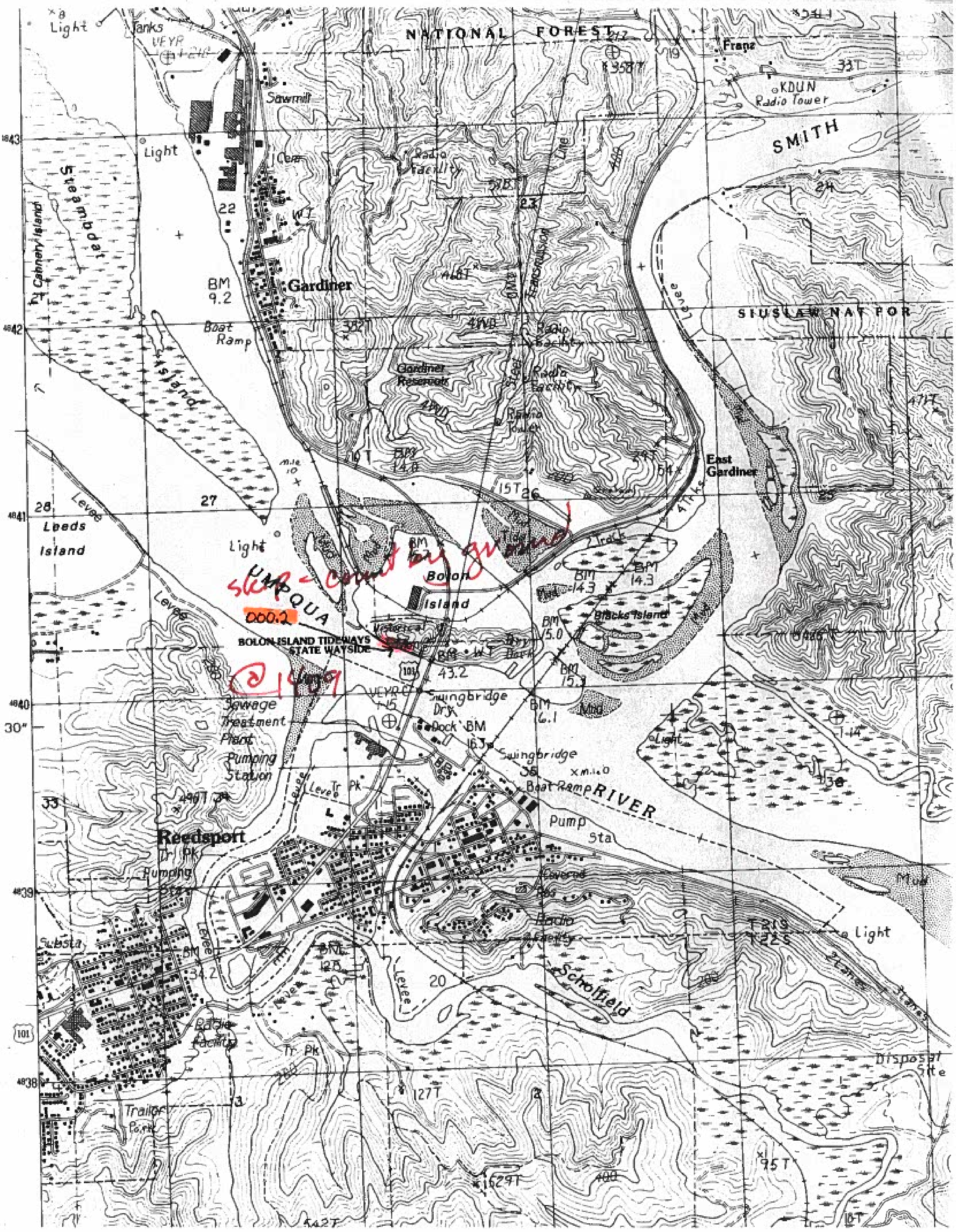

NATIONAL FOREST
Franz
KDUN Radio Tower
Sawmill
Light
Tanks
SMITH
Steamboat
Cannery Island
Gardiner
Radio Facility
BM 9.2
Boat Ramp
Island
SIUSLAW NAT FOR
Gardiner Reservoir
Radio Tower
East Gardiner
Leeds Island
Levee
Light
UMPQUA
Bolon Island
Blacks Island
000.2
BOLON ISLAND TIDEWAYS STATE WAYSIDE
Swingbridge
Sewage Treatment Plant
Pumping Station
Dry Dock
Boat Ramp
RIVER
Pump Sta
Reedsport
Trl Pk
Pumping Sta
Substa
Radio Facility
Light
Scholfield
Disposal Site
Trailer Park
Tr Pk
Mud
30"

DUNES NATIONAL RE
SIUSLAW NATIONA
SPIT
RIVE
UMPQUA
Cove
Hunt Cove
Macey Cove
Mud
Army Hill
Jerden Cove
Mud
Reedsp
Providence
Golf Cours
Hospital
Wadas Flat
Light
Light
Lights
Cornwall Point
Ork Rock Park
Hist. Monum.
U.S. COAST GUARD RESERVATION
Trailer Park
Boat Launch
West Basin
East Basin
Winchester Bay
Salmon Harbor
Campground
Winchester
Trailer Park
Silver
Creek
Creek
T21S
T22S
R13W
R12W
R13W
R12W
R13W
R12W
41
R1 -21-36
270-000.3