NAME: DAVE PITKIN
DATE: 1/06/06
WX: OVERCAST, WIND N. 5 KTS
DEPART ASTORIA 1049 HRS, PHOTO LCR, LAND BACK AT ASTORIA AT 1136 FOR FUEL.
DEPART ASTORIA 1221, HEAD TO TILLAMOOK HEAD.

1 P

CAPE DISAPPOINTMENT
R53 11-END
R54 1-26
R56 27-29

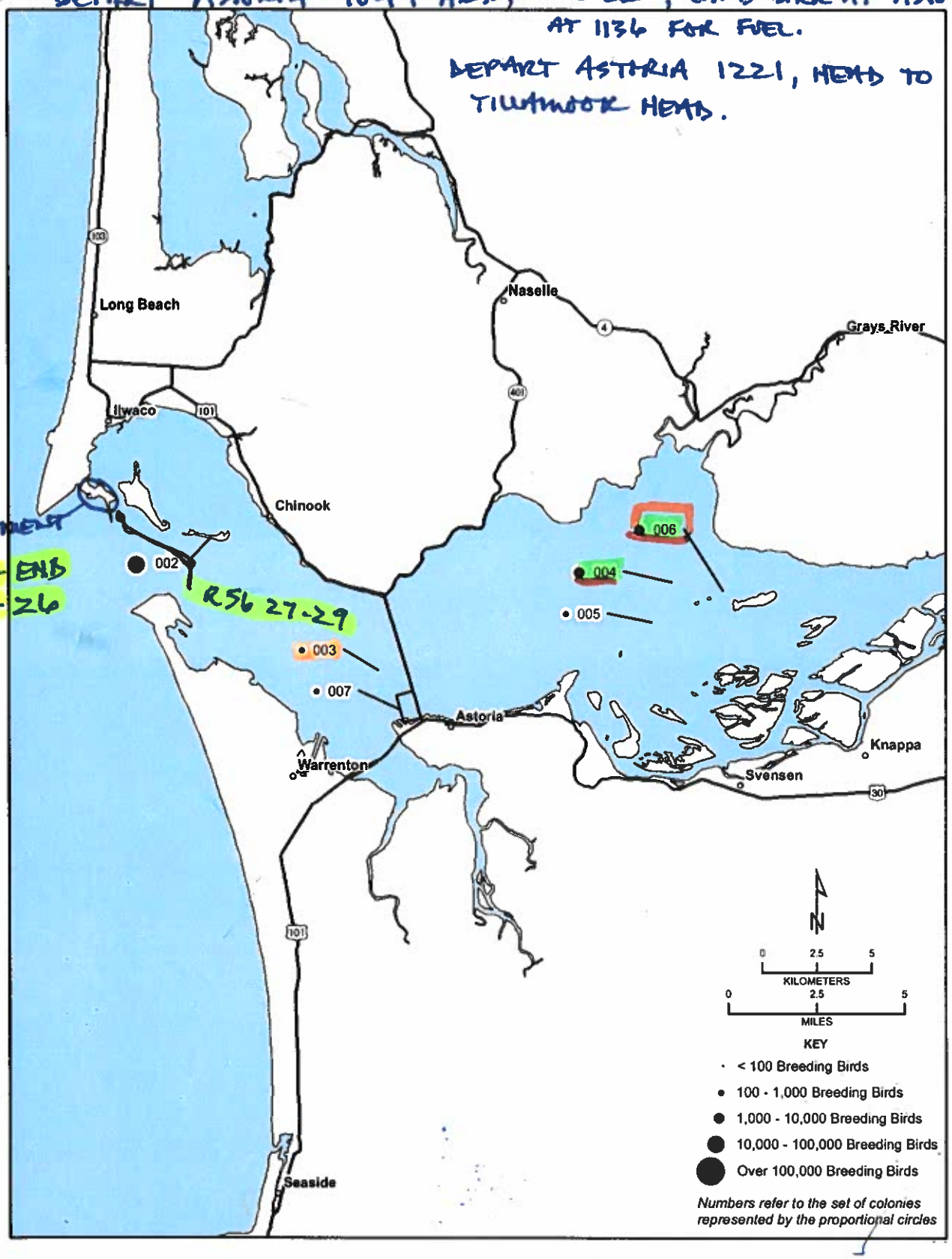

2

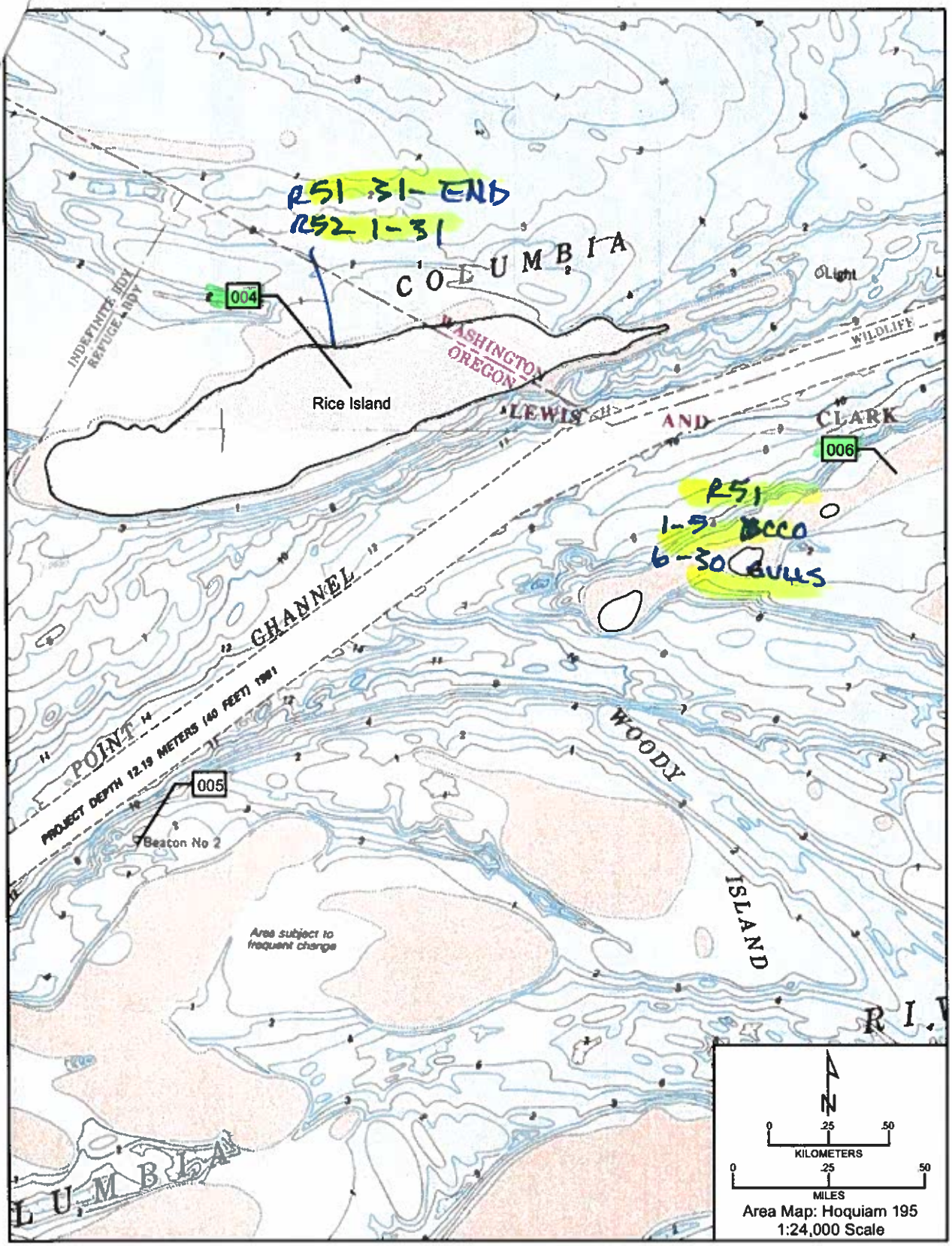
R51 31- END
R52 1-31
COLUMBIA
004
Rice Island
WASHINGTON
OREGON
LEWIS
AND
CLARK
006
R51
1-5 BCCO
6-30 BULLS
CHANNEL
POINT
PROJECT DEPTH 12.19 METERS (40 FEET) 1981
005
Beacon No 2
WOODY
ISLAND
Area subject to frequent change
INDEFINITE BDY
REFUGE BDY
WILDLIFE
Light
N
0 .25 .50
KILOMETERS
0 .25 .50
MILES
Area Map: Hoquiam 195
1:24,000 Scale

③

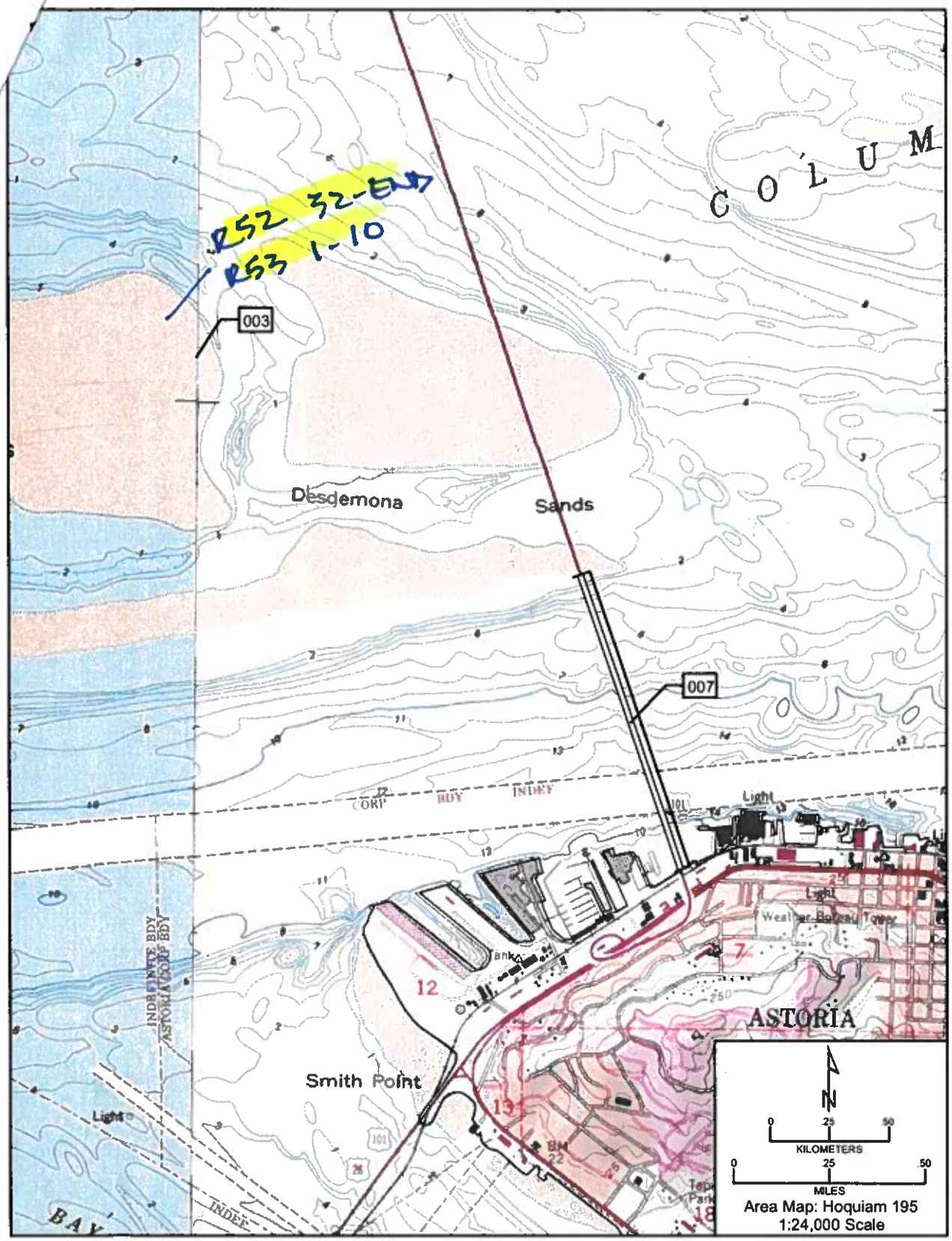

R52 32-END
R53 1-10
003
007
COLUM
Desdemona
Sands
CORP BDY INDEF
INDEFINITE BDY
ASTORIA CORP BDY
Light
Weather Bureau Tower
Tank
12
7
13
ASTORIA
Smith Point
Light
BAY
INDEF
N
0 .25 .50
KILOMETERS
0 .25 .50
MILES
Area Map: Hoquiam 195
1:24,000 Scale

4

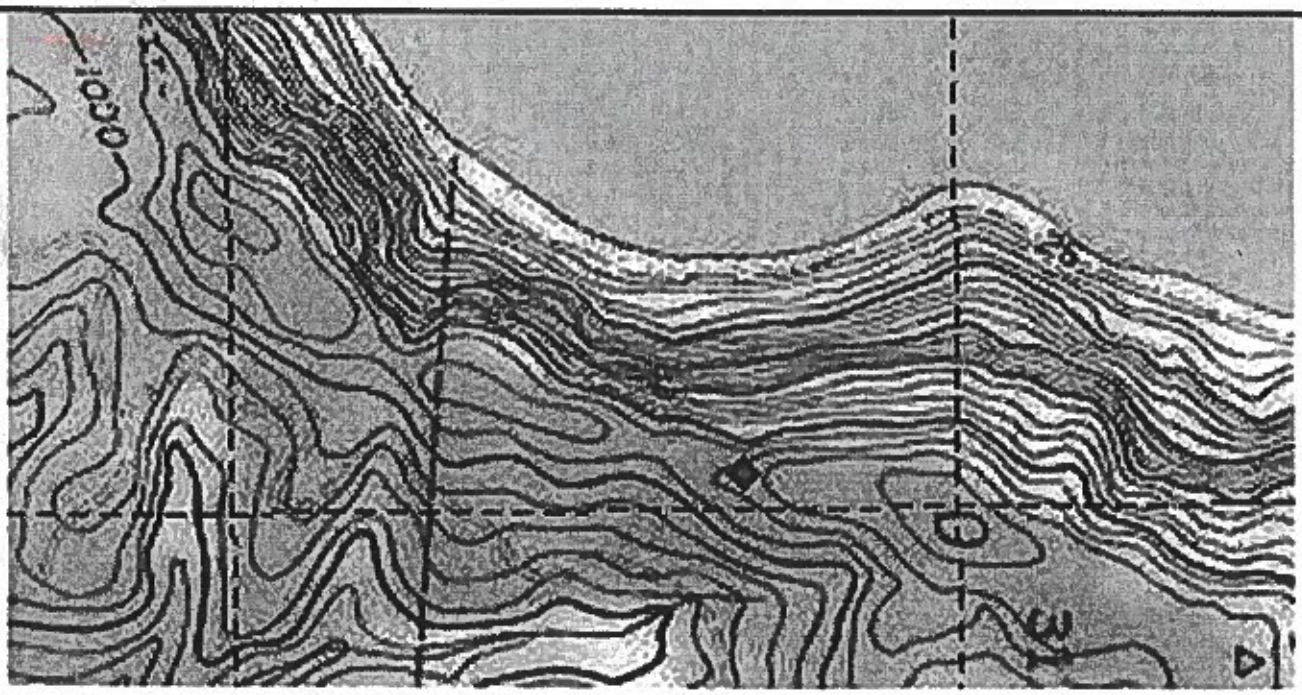



NO REFS SEEN
DECENT LEDGES,
SOME WHITEWASH

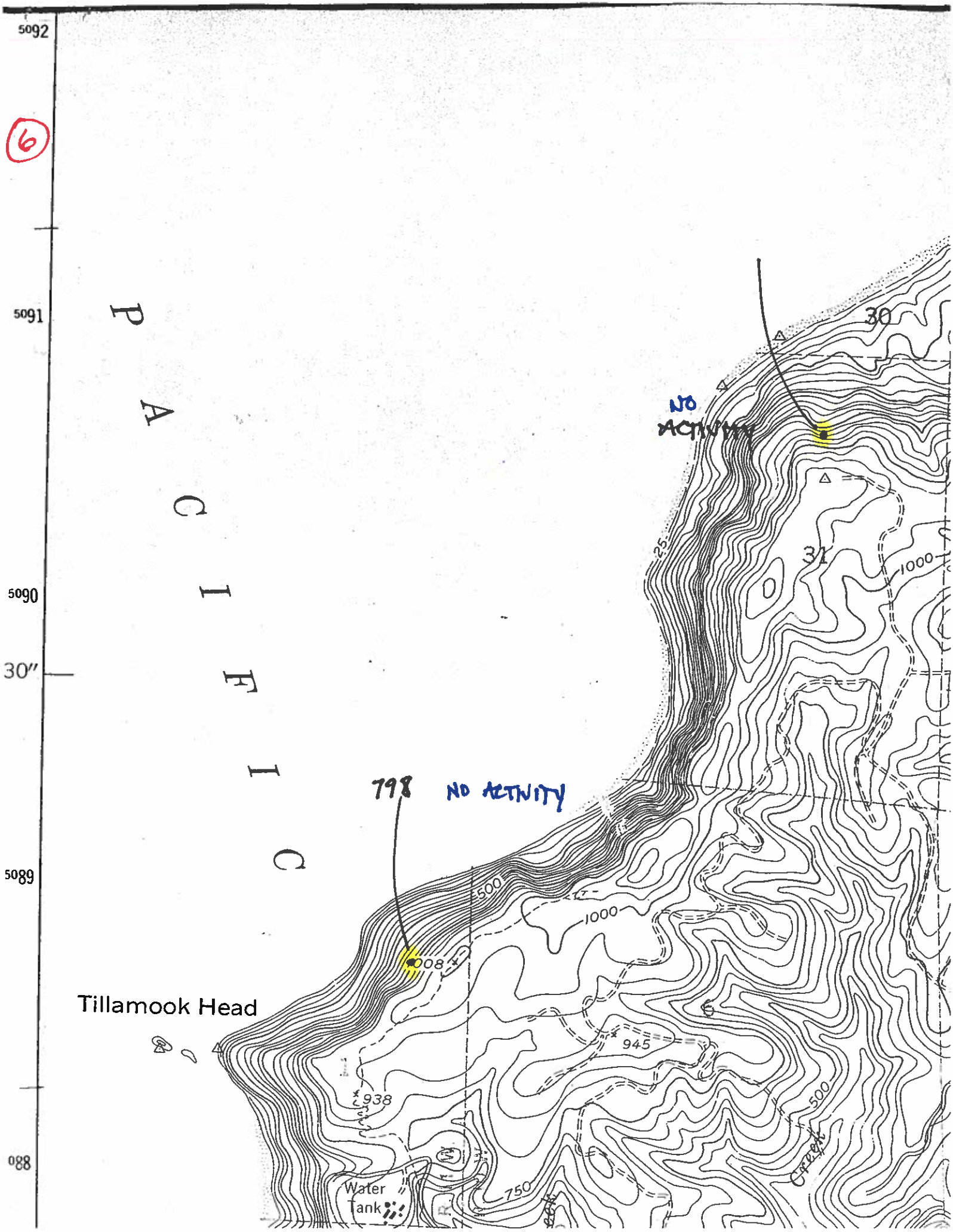
6
5092
5091
5090
30″
5089
088
P A C I F I C
30
31
NO ACTIVITY
25
1000
798
NO ACTIVITY
500
1000
008
Tillamook Head
945
938
500
Creek
750
Water Tank

7

R55
T-23

R54 TO
55 1-6



0.25 0.125 0 0.25 Kilometers

0.25 0.125 0 0.25 Miles

N
W E
S

Mainland Colony

Island Group

Site Number

Tillamook County, Oregon
Area Map: Vancouver 219
Section from USGS Orthophoto Quadrangle
Tillamook Head 1:8,000 Scale

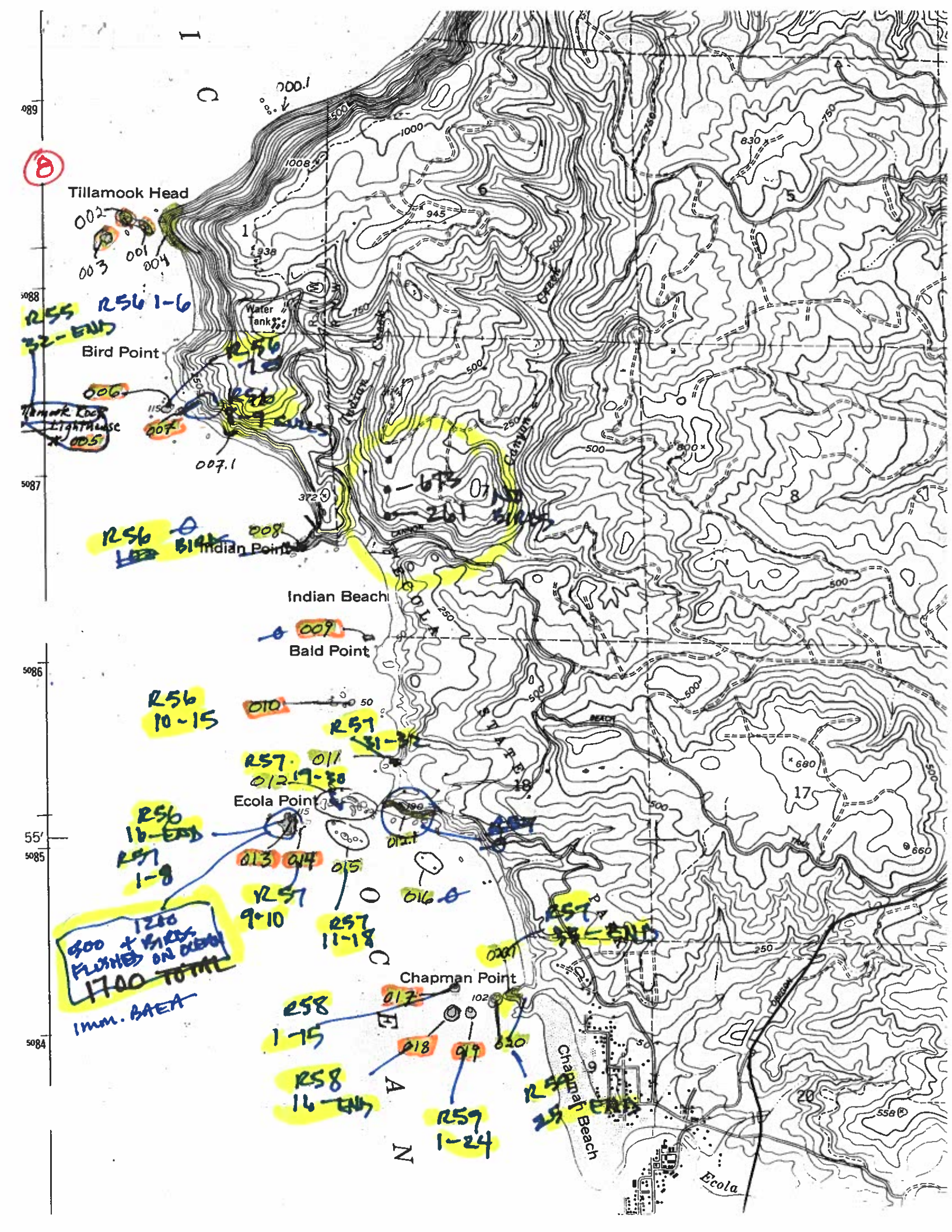

8
Tillamook Head
002
003
001
004
R55 32-END
R56 1-6
Bird Point
Water Tank
006
007
007.1
Tillamook Rock Lighthouse
005
R56 7-9 GULLS
R56 BIRD
008
Indian Point
Indian Beach
009
Bald Point
R56 10-15
010
R57 31-32
R57 012 17-30
011
Ecola Point
R56 16-END
R57 1-8
013
014
015
012.1
R57 9-10
R57 11-18
016
1200 500 + BIRDS FLUSHED ON OCEAN
1700 TOTAL
1mm. BAEA
R57 33-END
020.1
Chapman Point
017
R58 1-15
018
019
020
R58 16-END
R59 1-24
R59 25-END
Chapman Beach
Ecola
Canyon Creek
Indian Creek
ECOLA STATE PARK
OCEAN

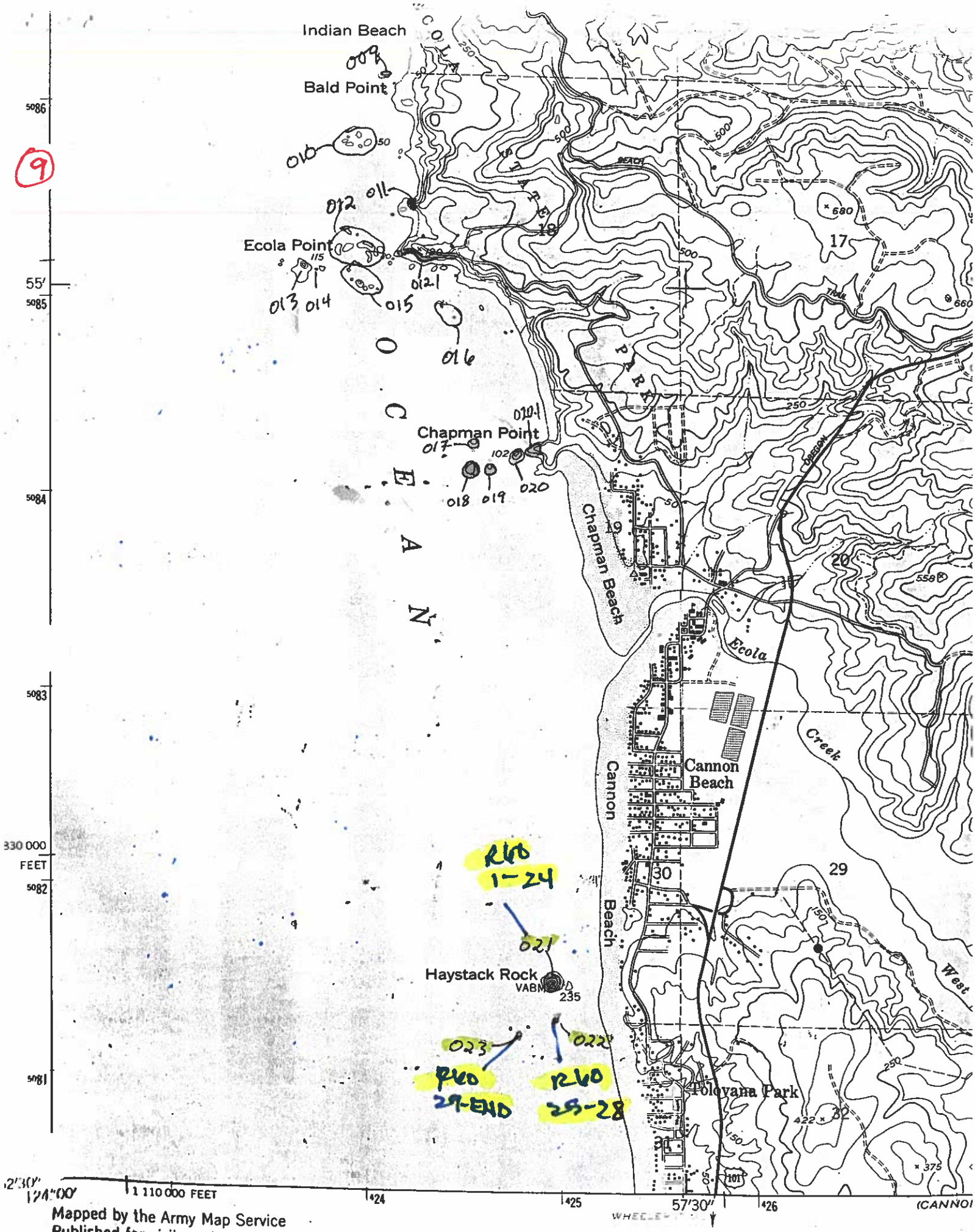

Mapped by the Army Map Service
Published for civil use by the Geological Survey
Control by USGS, USC&GS, USCE, ...

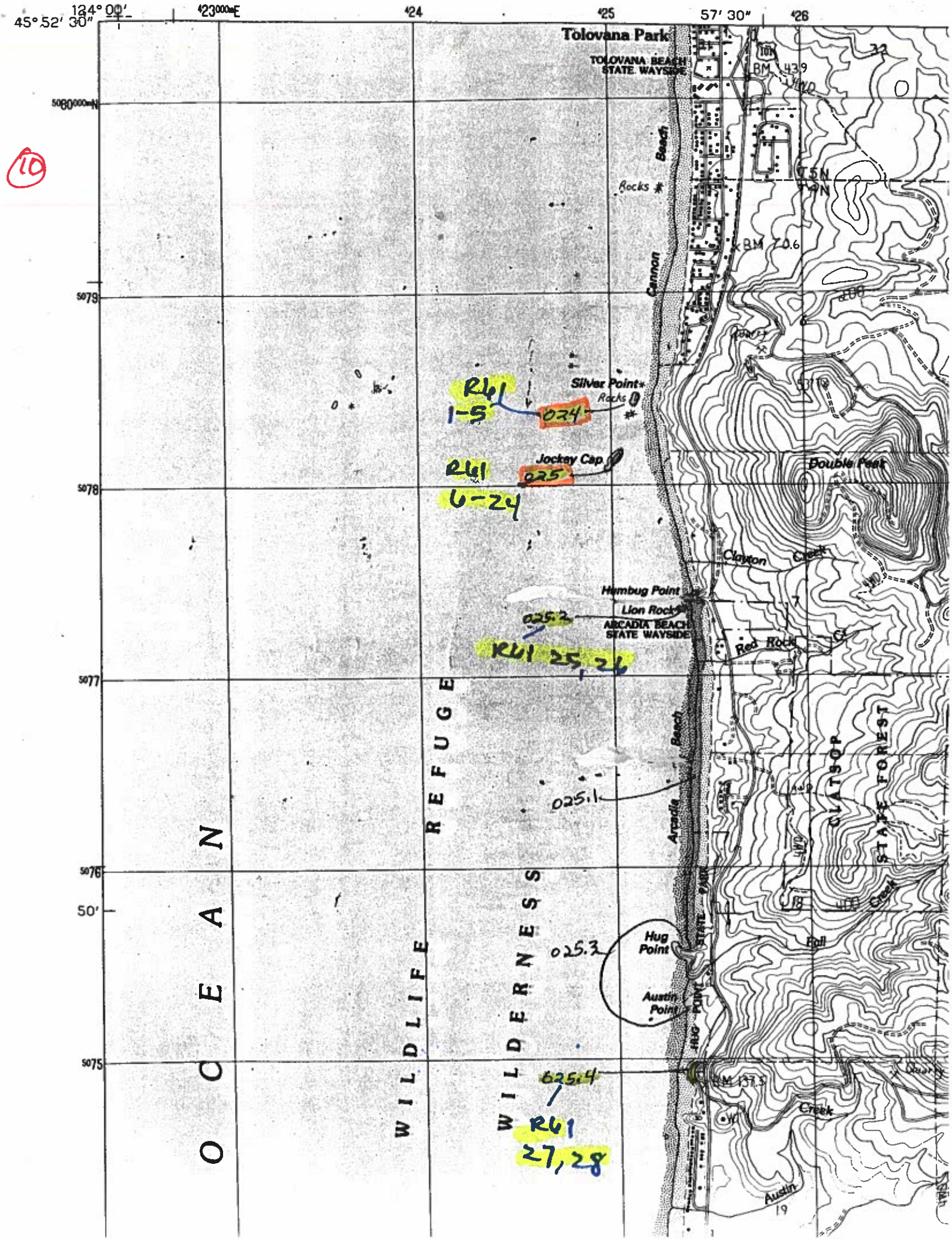
124° 00'
45° 52' 30"
57' 30"
Tolovana Park
TOLOVANA BEACH STATE WAYSIDE
Beach
Rocks
Cannon
Silver Point
Rocks
Jockey Cap
Double Peak
Clayton Creek
Humbug Point
Lion Rock
ARCADIA BEACH STATE WAYSIDE
Red Rock
Arcadia Beach
Hug Point
Austin Point
HUG POINT STATE PARK
Austin Creek
OCEAN
WILDLIFE REFUGE
WILDERNESS
CLATSOP STATE FOREST
R61 1-5
024
R61 6-24
025
025.2
R61 25, 26
025.1
025.3
625.4
R61 27, 28

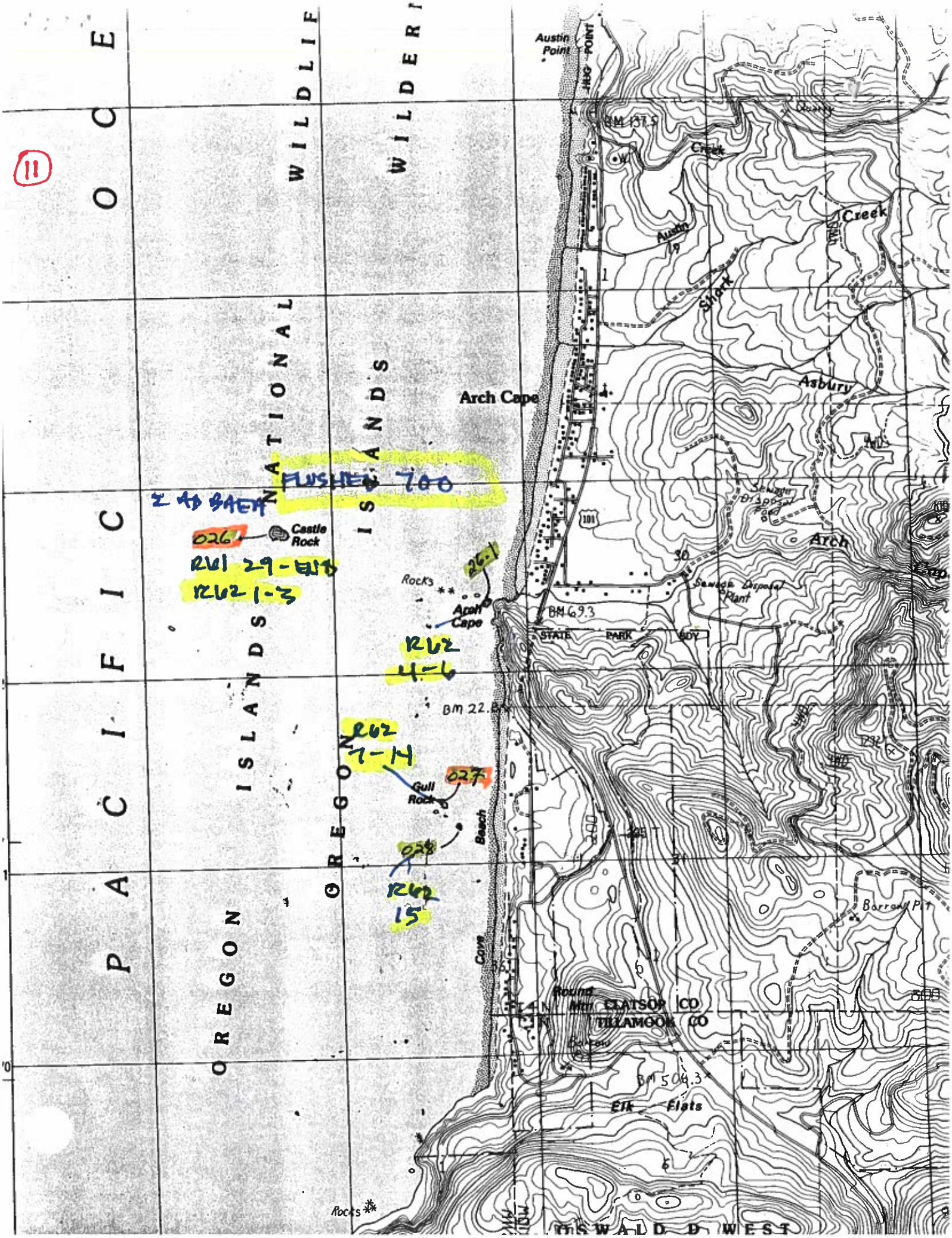
11
PACIFIC OCEAN
OREGON ISLANDS NATIONAL WILDLIFE
OREGON ISLANDS WILDERNESS
Austin Point
HUG POINT
BM 137.5
Creek
Austin
Creek
Shark
Asbury
Arch Cape
FLUSHED 700
2 AD BAEA
026
Castle Rock
R61 29-END
R62 1-3
26.1
Rocks
Arch Cape
R62 4-6
BM 69.3
STATE PARK BDY
Sewage Disposal Plant
Arch
Cape
BM 22.8
R62 7-14
027
Gull Rock
028
R62 15
Beach
Cove
Round Mtn
CLATSOP CO
TILLAMOOK CO
Borrow Pit
BM 506.3
Elk Flats
Rocks
OSWALD D WEST

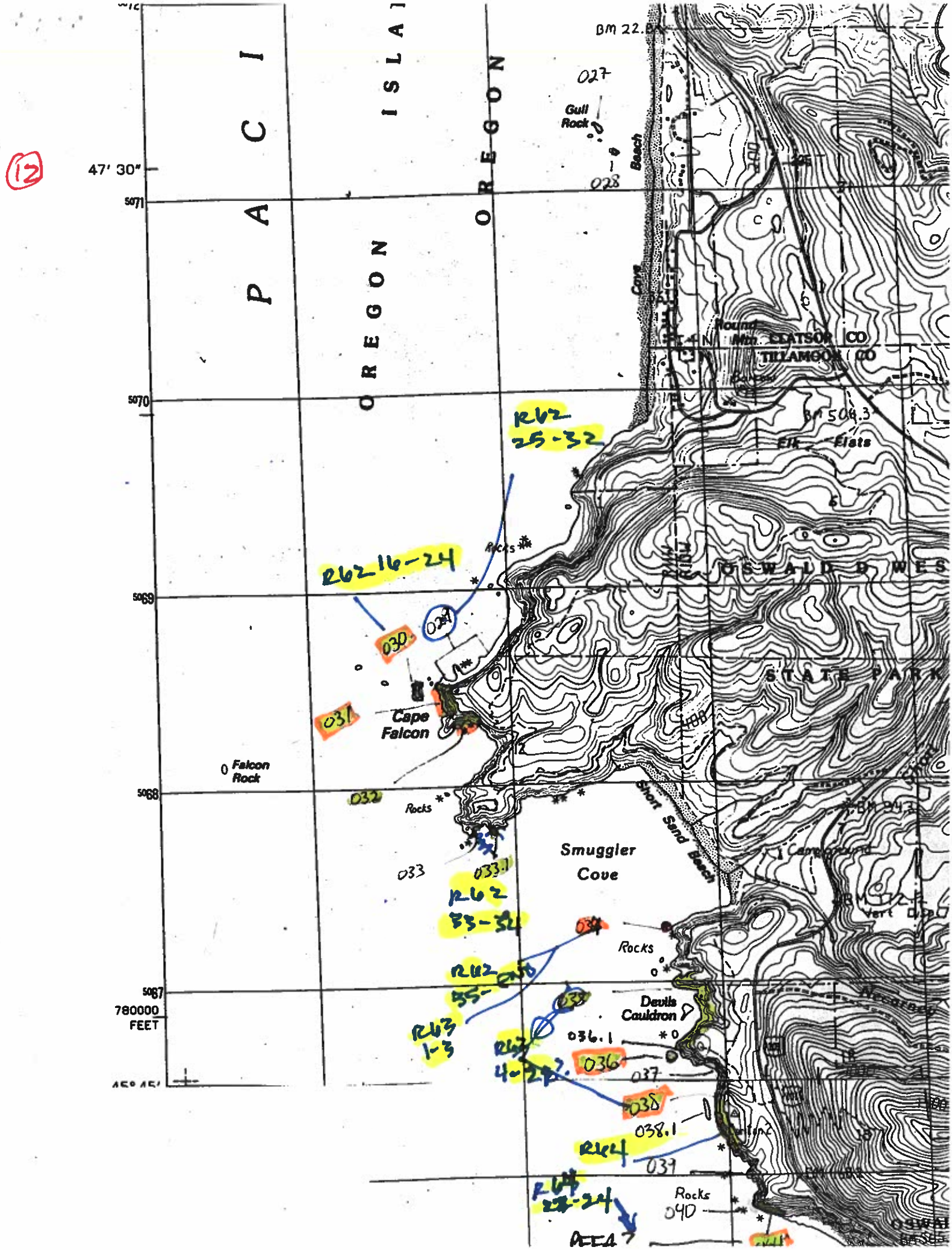

12
47' 30"
5071
5070
5069
5068
5067
780000 FEET
PACI
OREGON
ISLA
OREGON
BM 22.8
027
Gull Rock
028
Beach
Cove
Round Mtn
CLATSOP CO
TILLAMOOK CO
BM 504.3
Elk Flats
OSWALD D WES
STATE PARK
R62 25-32
R62 16-24
Rocks
030
029
031
Cape Falcon
Falcon Rock
032
Rocks
Short Sand Beach
Smuggler Cove
033
033.1
R62 33-34
034
Rocks
R62 35-END
R63 1-3
Devils Cauldron
036.1
036
037
038
038.1
R64
039
R64 22-24
Rocks
040

2

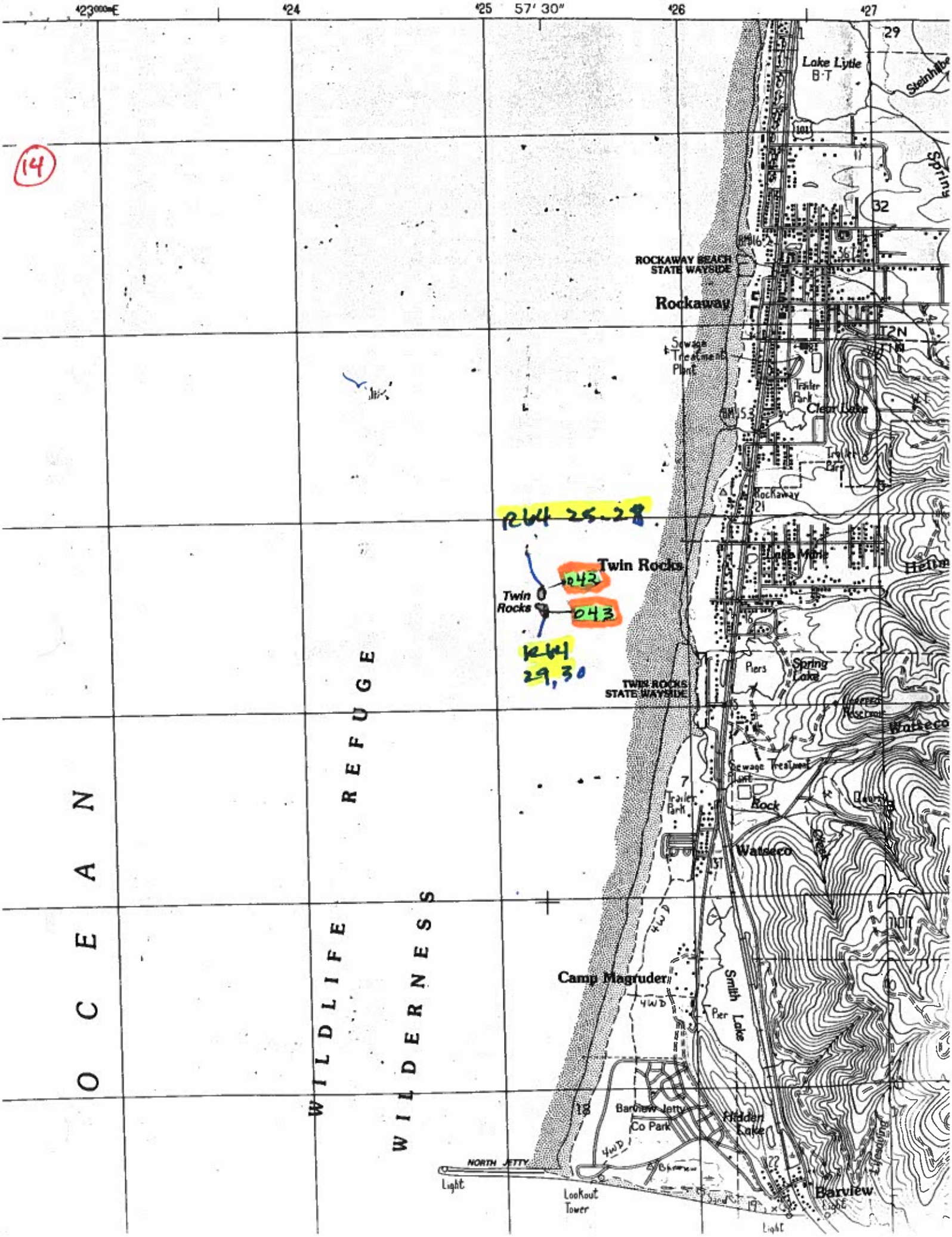

14
57' 30"
Lake Lytle
B-T
ROCKAWAY BEACH STATE WAYSIDE
Rockaway
Sewage Treatment Plant
Trailer Park
Clear Lake
Rockaway
R64 25-28
Twin Rocks
042
Twin Rocks
043
R64 29,30
Piers
Spring Lake
TWIN ROCKS STATE WAYSIDE
Watseco
Sewage Treatment Plant
Trailer Park
Rock
Watseco
Camp Magruder
Smith Lake
Pier
Barview Jetty Co Park
Hidden Lake
NORTH JETTY
Light
Lookout Tower
Barview
Light
OCEAN
WILDLIFE REFUGE
WILDERNESS

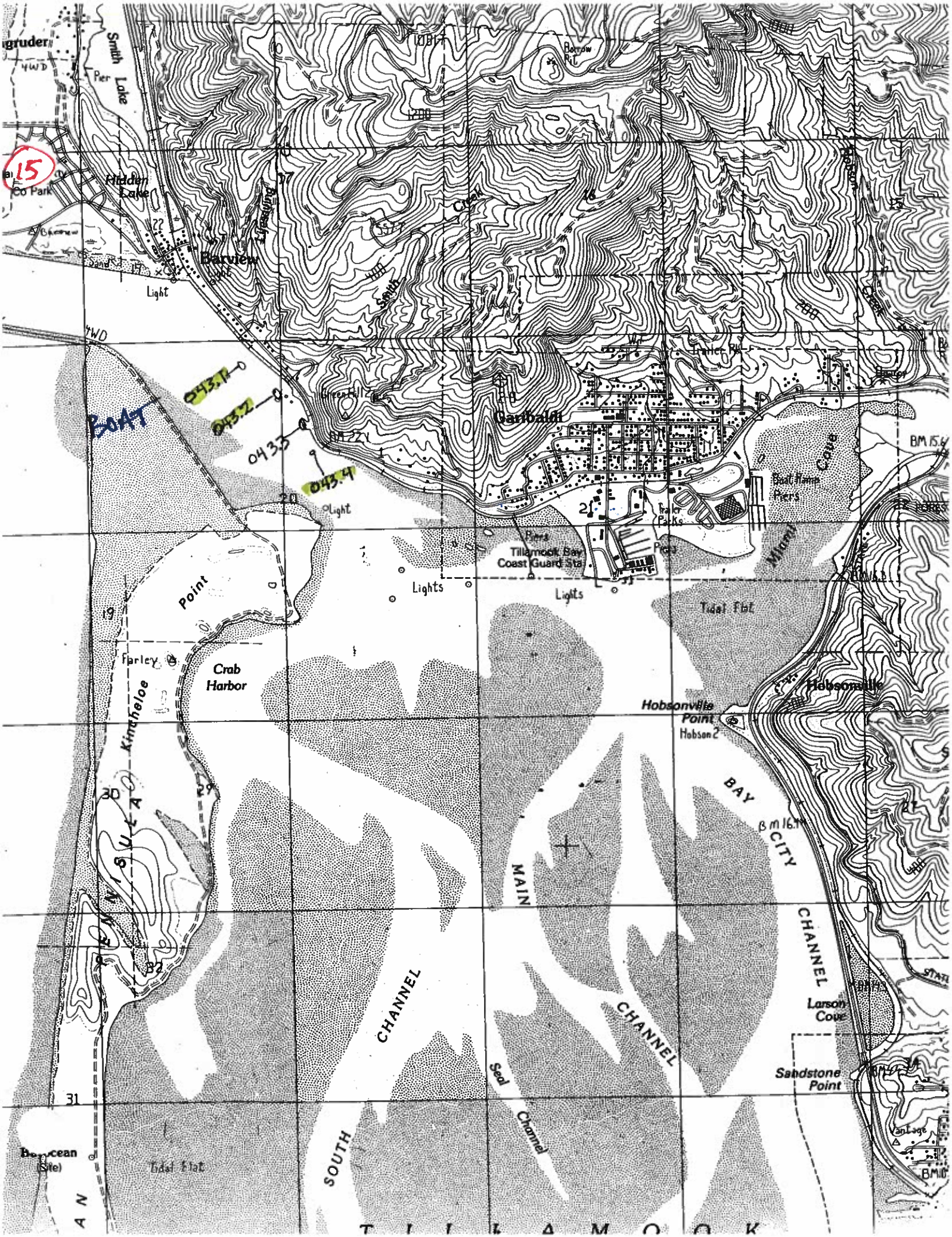

15
Smith Lake
Hidden Lake
Co Park
Barview
Light
Garibaldi
Green Hill
BOAT
043.1
043.2
043.3
043.4
Light
Tillamook Bay Coast Guard Sta.
Piers
Lights
Lights
Tidal Flat
Boat Ramp Piers
Trailer Parks
Miami Cove
Point
Farley
Crab Harbor
Kincheloe
Hobsonville
Hobsonville Point
Hobson 2
BAY CITY CHANNEL
MAIN CHANNEL
SOUTH CHANNEL
Seal Channel
Larson Cove
Sandstone Point
Vantage
Tidal Flat
PENINSULA
TILLAMOOK

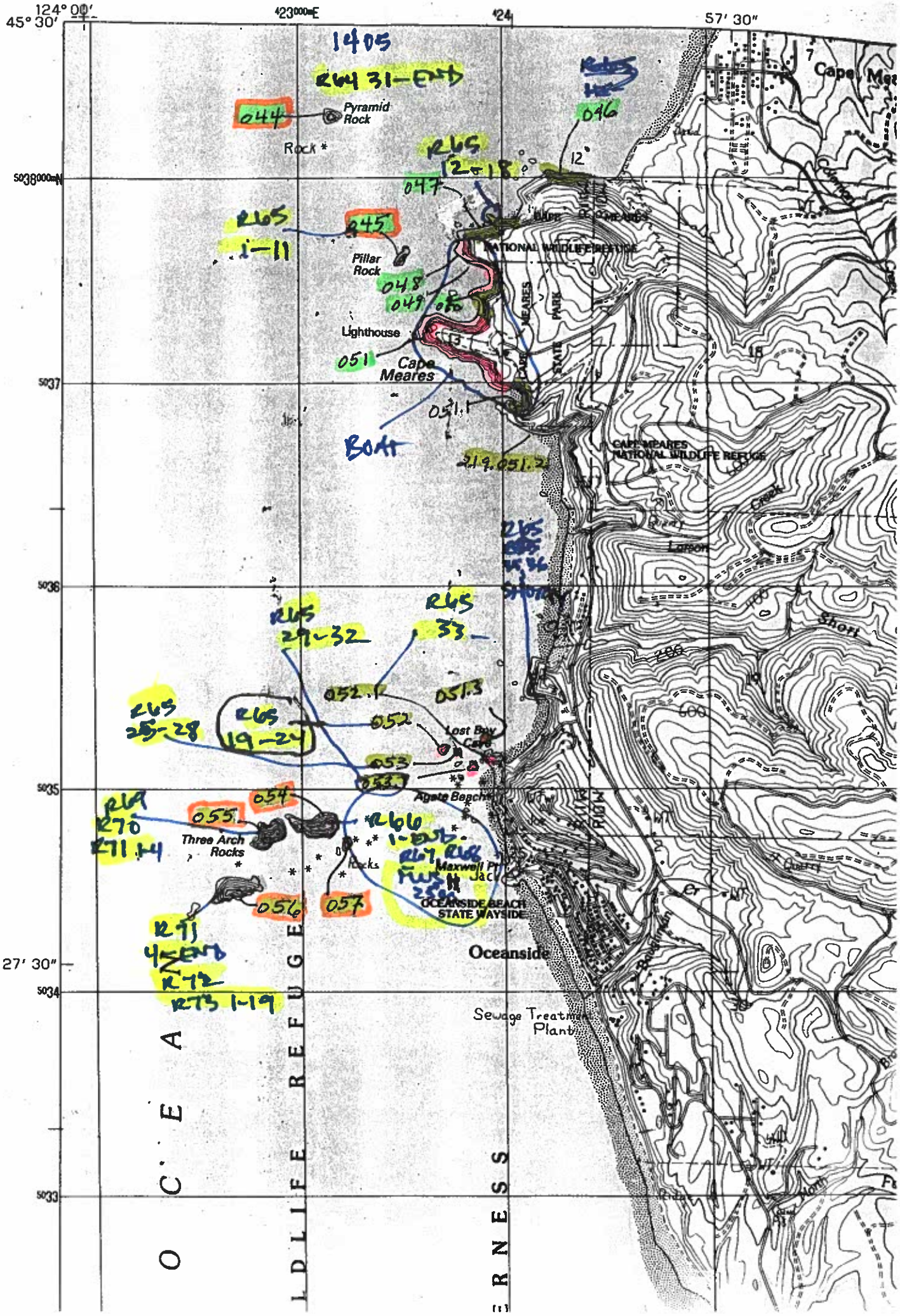

124° 00'
45° 30'
57' 30"
27' 30"
1405
R64 31-END
044
Pyramid Rock
Rock
046
R65 12-18
047
R65 1-11
045
Pillar Rock
048
049
Lighthouse
051
Cape Meares
051.1
BOAT
219.051.2
CAPE MEARES NATIONAL WILDLIFE REFUGE
Larson
Short
R65 29-32
R65 33
052.1
051.3
R65 25-28
R65 19-24
052
Lost Boy Cave
053
053.1
Agate Beach
054
R69 R70 R71 1-4
055
Three Arch Rocks
R66 1-END
R67 R68
Maxwell Pt
Jack
OCEANSIDE BEACH STATE WAYSIDE
056
057
R71 4-END
R72
R73 1-19
Oceanside
Sewage Treatment Plant
OCEA
LDLIFE REFUGE
ERNESS

16

17

FLY TO TILLAMOOK FOR FUEL.
@ 1445. LAND 1454

2 GRAY BOUNDY BATEA @
ANDERSON CK. WEST

DEPART TILLAMOOK 1517
HEADED OUT TO C. LOOKOUT

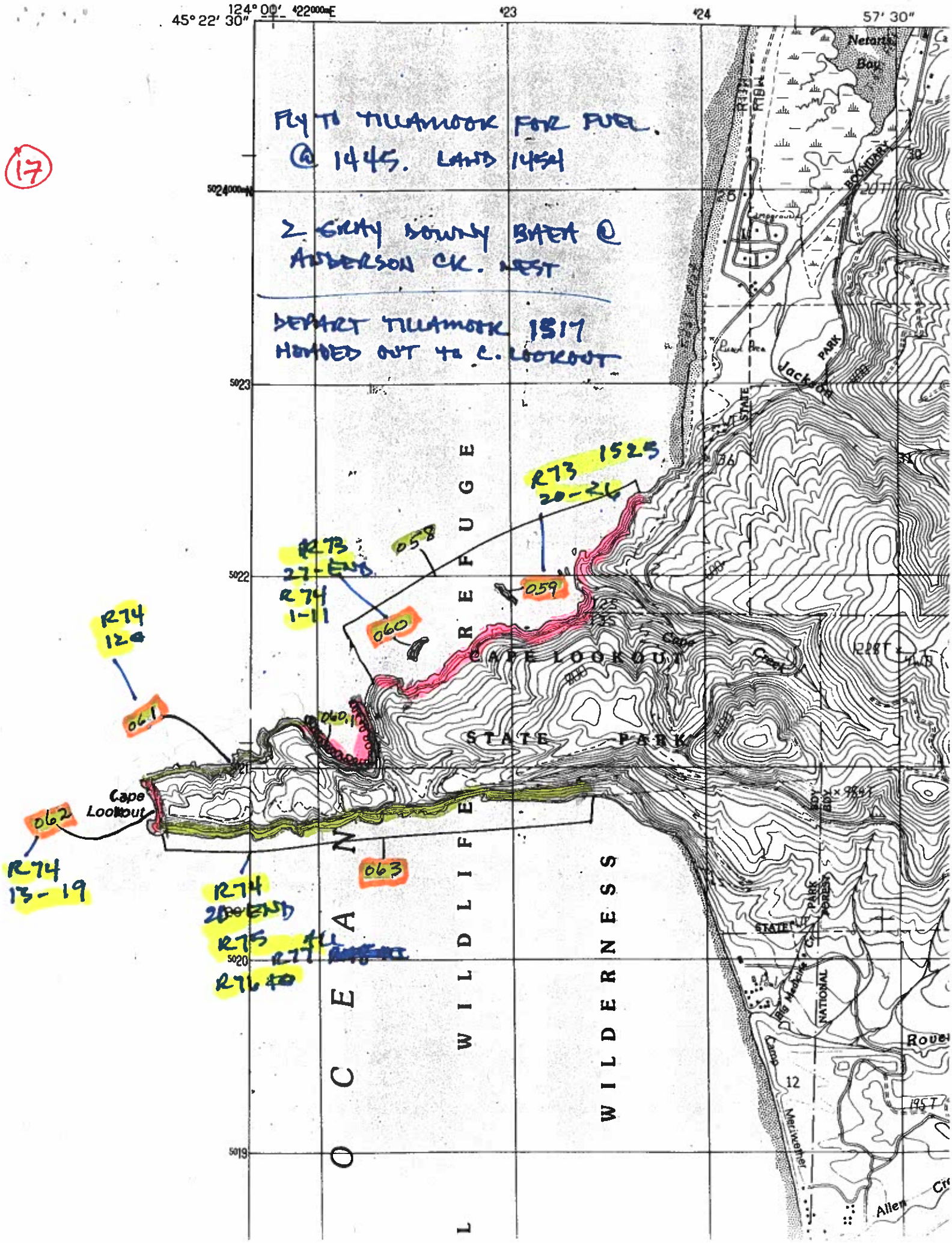

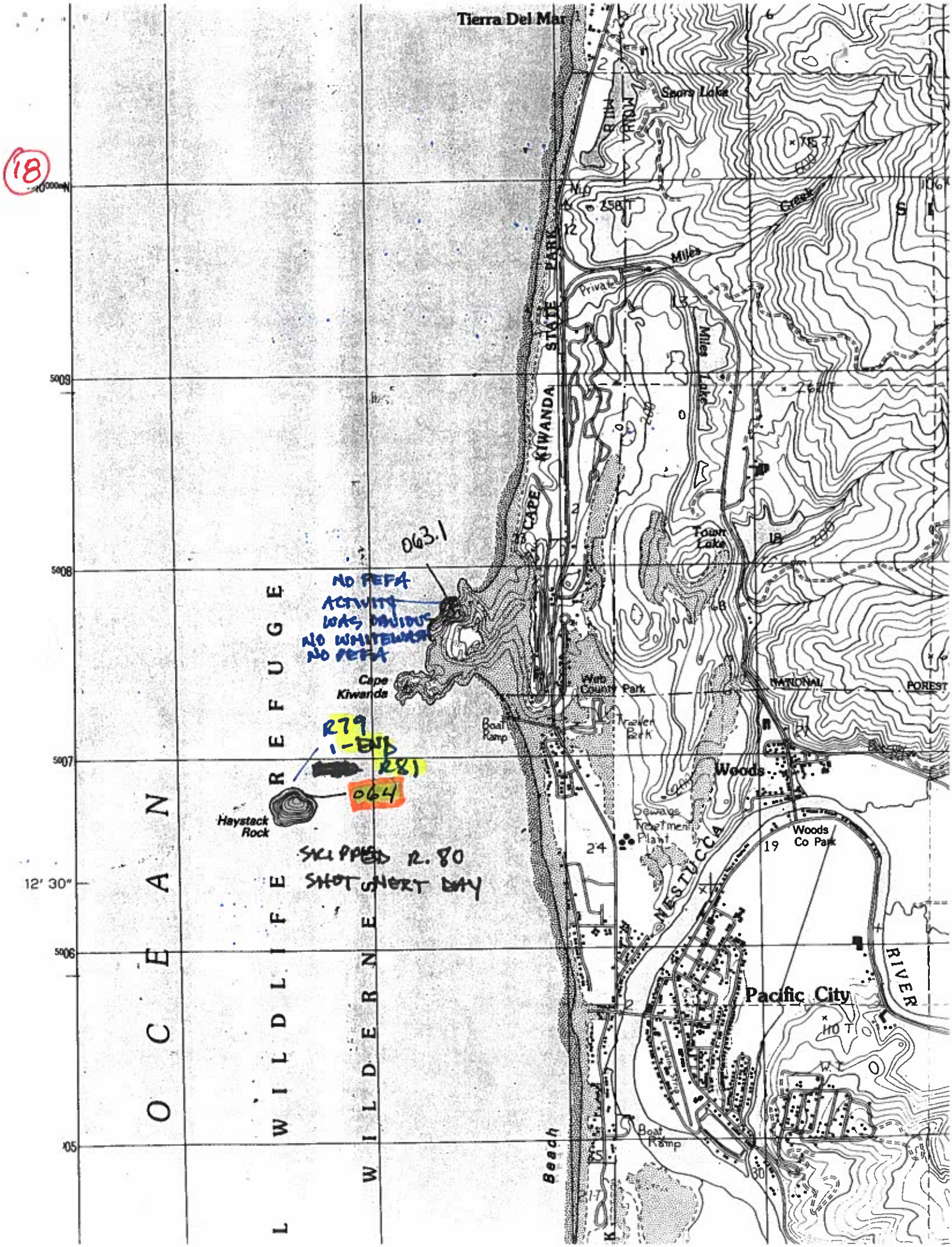
18
Tierra Del Mar
Sears Lake
Miles Creek
Miles Lake
Private
CAPE KIWANDA STATE PARK
Town Lake
063.1
NO PEFA
ACTIVITY WAS OBVIOUS
NO WHITEWASH
NO PEFA
Cape Kiwanda
Web County Park
NATIONAL FOREST
Boat Ramp
Trailer Park
R79
1-END
R81
064
Haystack Rock
SKIPPED R. 80
SHOT UNERT DAY
Woods
Sewage Treatment Plant
Woods Co Park
NESTUCCA
RIVER
Pacific City
Boat Ramp
Beach
OCEAN
WILDLIFE REFUGE
WILDERNE
12' 30"
5009
5008
5007
5006
5005

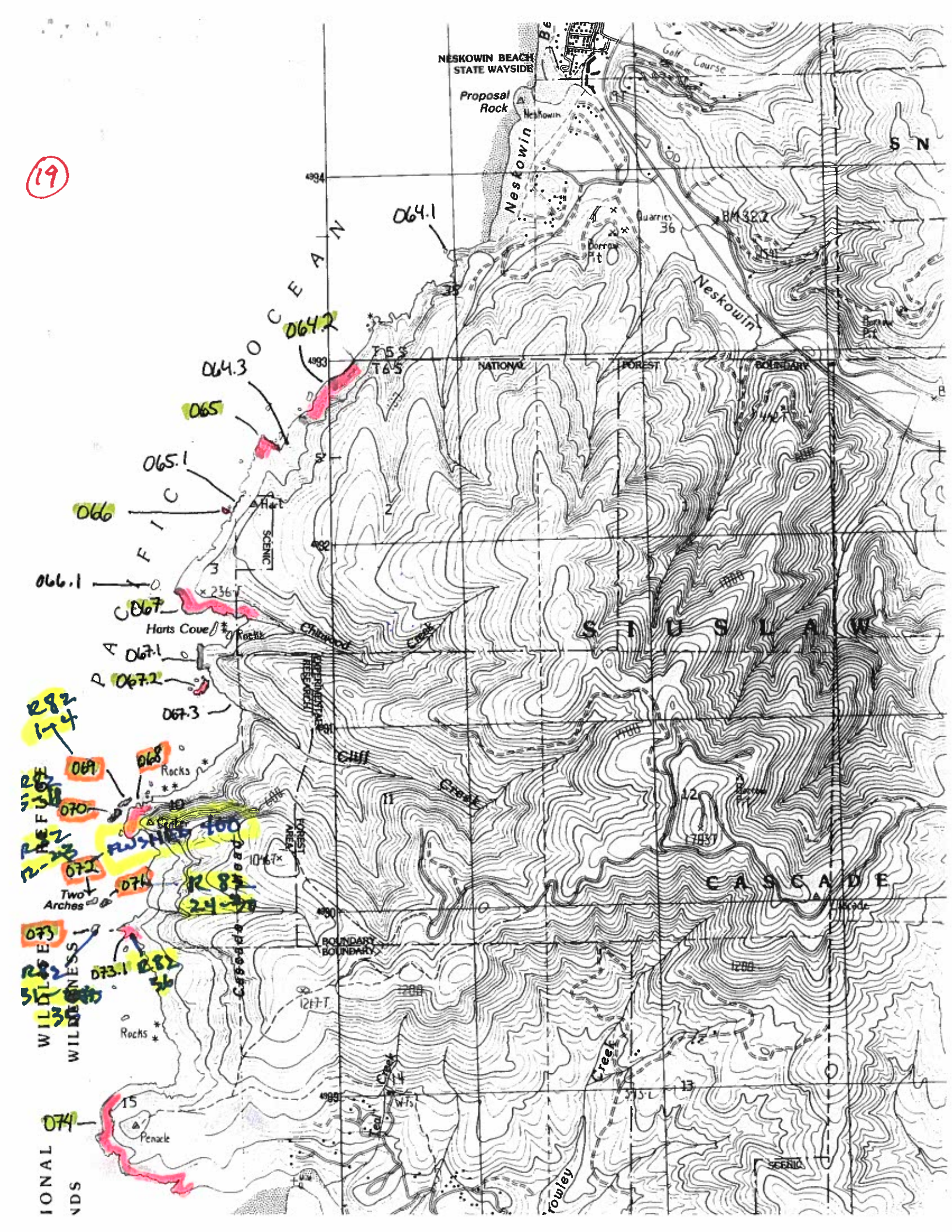

19
NESKOWIN BEACH STATE WAYSIDE
Proposal Rock
Neskowin
Golf Course
Neskowin
Quarries
Borrow Pit
BM 32.2
064.1
064.2
064.3
065
065.1
066
066.1
067
067.1
067.2
067.3
068
069
070
072
073
073.1
074
PACIFIC OCEAN
NATIONAL FOREST BOUNDARY
SCENIC
Harts Cove
Rocks
Chitwood Creek
EXPERIMENTAL RESEARCH
Cliff Creek
FOREST AREA
Two Arches
Penacle
Cascade Head
BOUNDARY
SIUSLAW
CASCADE
Cascade
Creek
Crowley
SCENIC
WILDLIFE REFUGE
WILDERNESS
R82 1-4
R82 24-30
R82 36
R82 51-38
FLUSHED 400

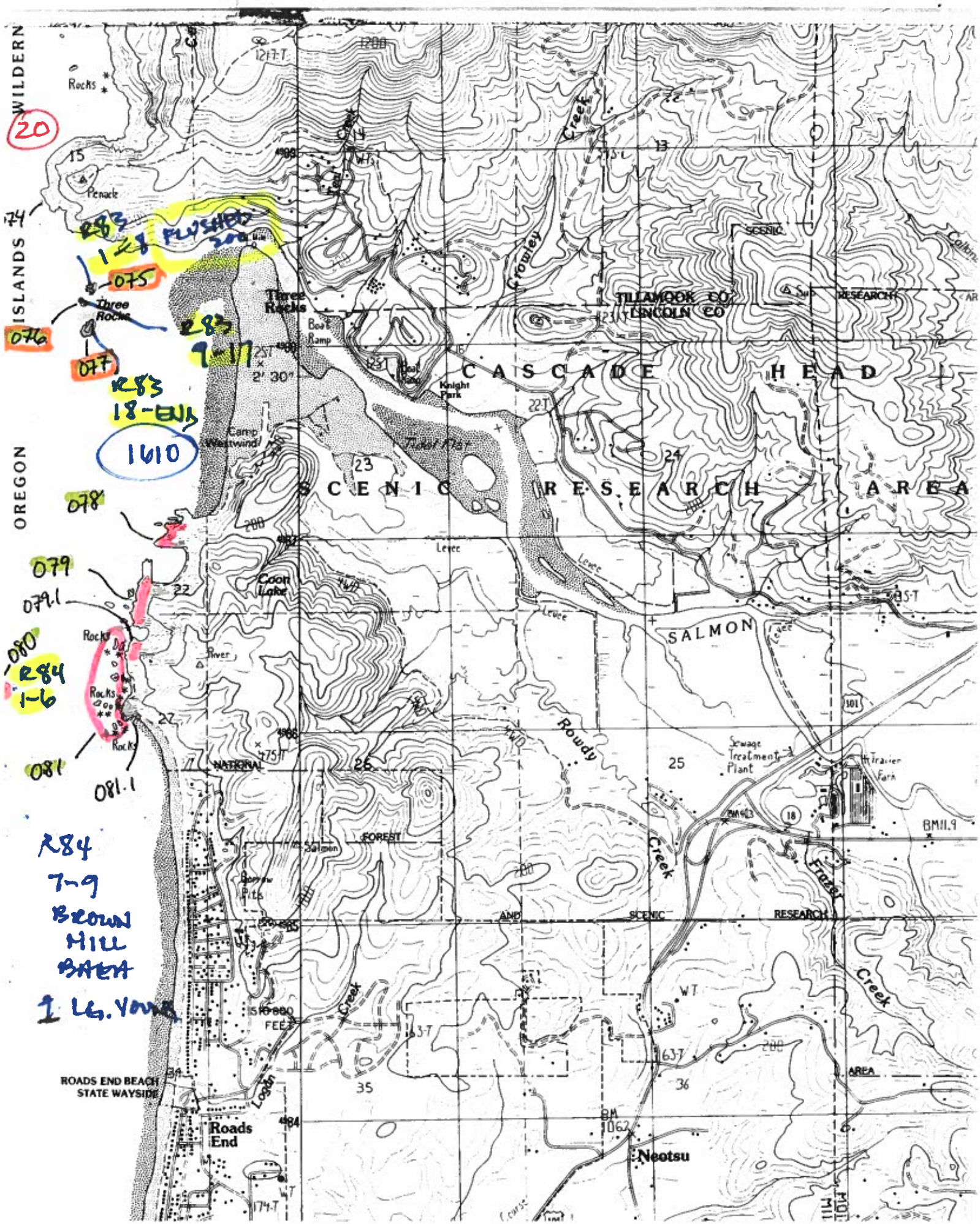

WILDERN
ISLANDS
OREGON
20
074
R83
1-8 FLUSHED
200
075
Three Rocks
076
R83
9-17
077
R83
18-END
1610
078
079
079.1
080
R84
1-6
081
081.1
R84
7-9
BROWN
MILL
BAEA
1 LG. YOUNG
Rocks
Penacle
Three Rocks
Boat Ramp
Camp Westwind
Knight Park
Tidal Flat
Coon Lake
River
Crowley Creek
TILLAMOOK CO
LINCOLN CO
SCENIC
RESEARCH
CASCADE HEAD
SCENIC RESEARCH AREA
Levee
SALMON
Rowdy Creek
Sewage Treatment Plant
Trailer Park
Frazer Creek
NATIONAL
FOREST
AND
SCENIC
RESEARCH
AREA
Salmon
Borrow Pits
Logan Creek
ROADS END BEACH STATE WAYSIDE
Roads End
Neotsu

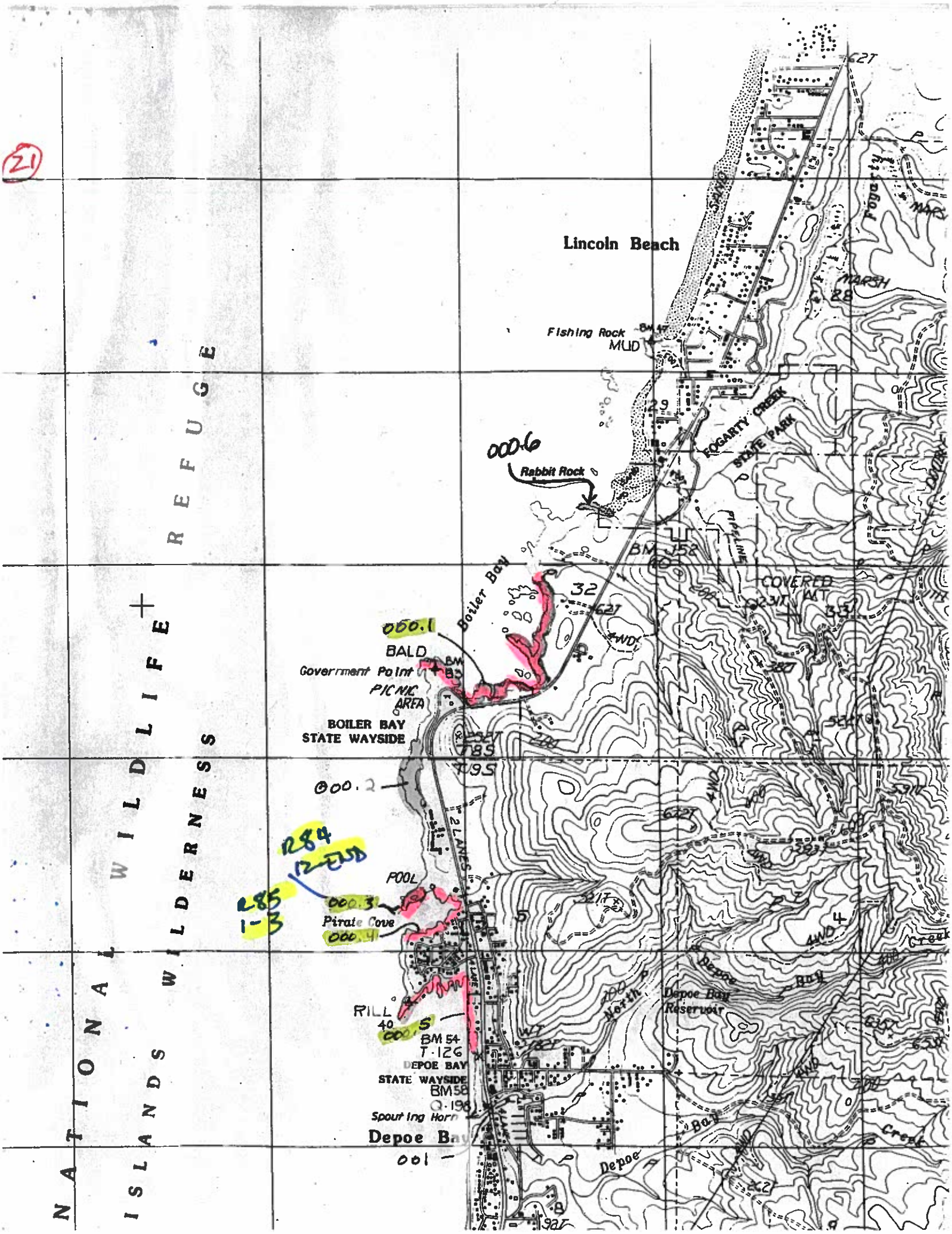
21
Lincoln Beach
Fishing Rock
MUD
FOGARTY CREEK
STATE PARK
000.6
Rabbit Rock
Boiler Bay
000.1
BALD
Government Point
PICNIC AREA
BOILER BAY
STATE WAYSIDE
000.2
R84
12-END
R85
1-3
POOL
000.3
Pirate Cove
000.4
RILL
000.5
BM 54
T-126
DEPOE BAY
STATE WAYSIDE
BM58
Q-198
Spouting Horn
Depoe Bay
001
COVERED WT
Depoe Bay Reservoir
North
Depoe Bay
Creek
NATIONAL WILDLIFE REFUGE
ISLANDS WILDERNESS

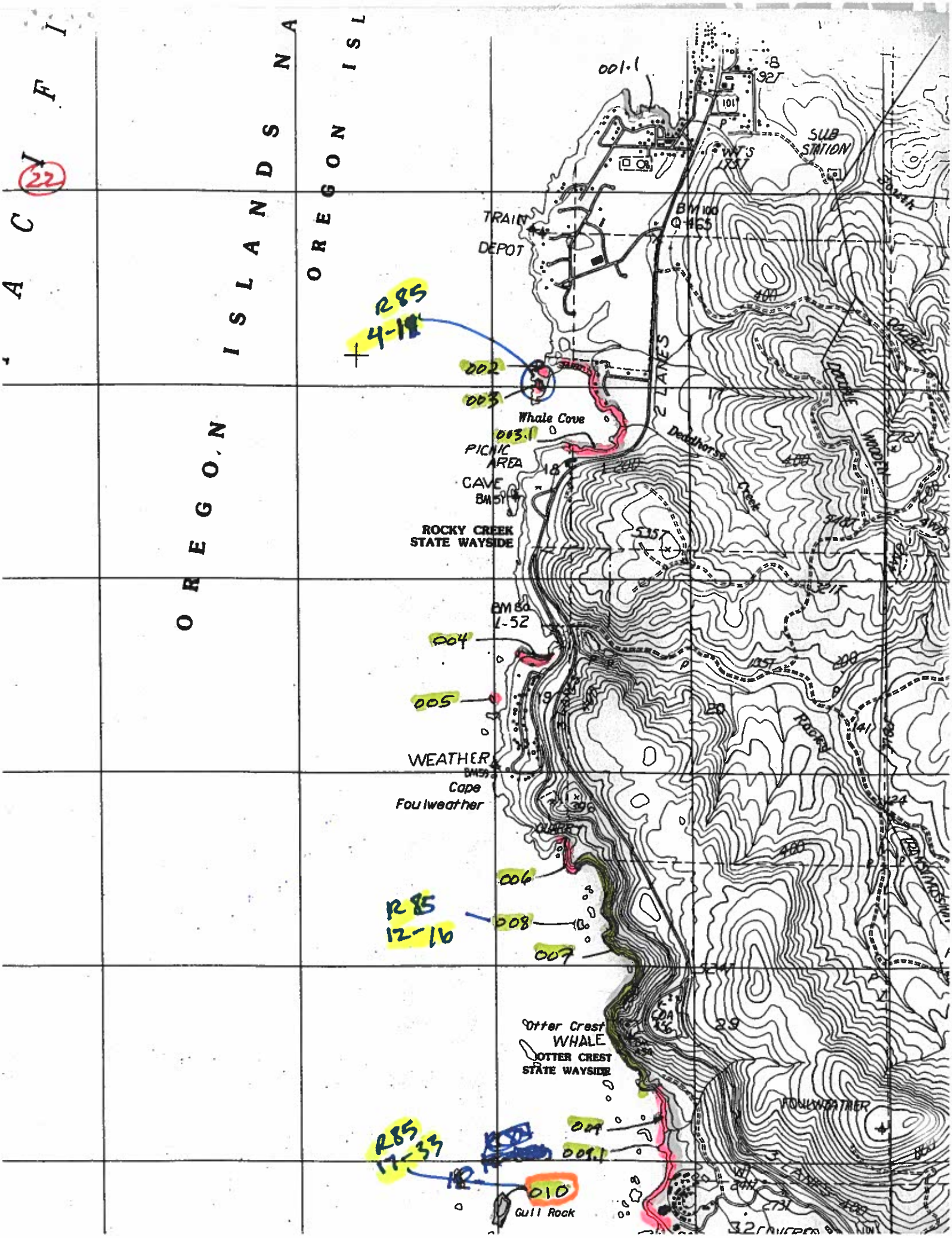
22
OREGON ISLANDS NA
OREGON ISL
001.1
SUB STATION
TRAIN DEPOT
BM 100
Q-165
R85
4-18
002
003
Whale Cove
003.1
PICNIC AREA
CAVE
BM 51
ROCKY CREEK STATE WAYSIDE
2 LANES
Deadhorse Creek
DOUBLE
WOODEN
BM 60
L-52
004
005
WEATHER
BM 59
Cape Foulweather
QUARRY
006
R85
12-16
008
007
Otter Crest
WHALE
OTTER CREST STATE WAYSIDE
FOULWEATHER
009
009.1
R85
17-33
010
Gull Rock

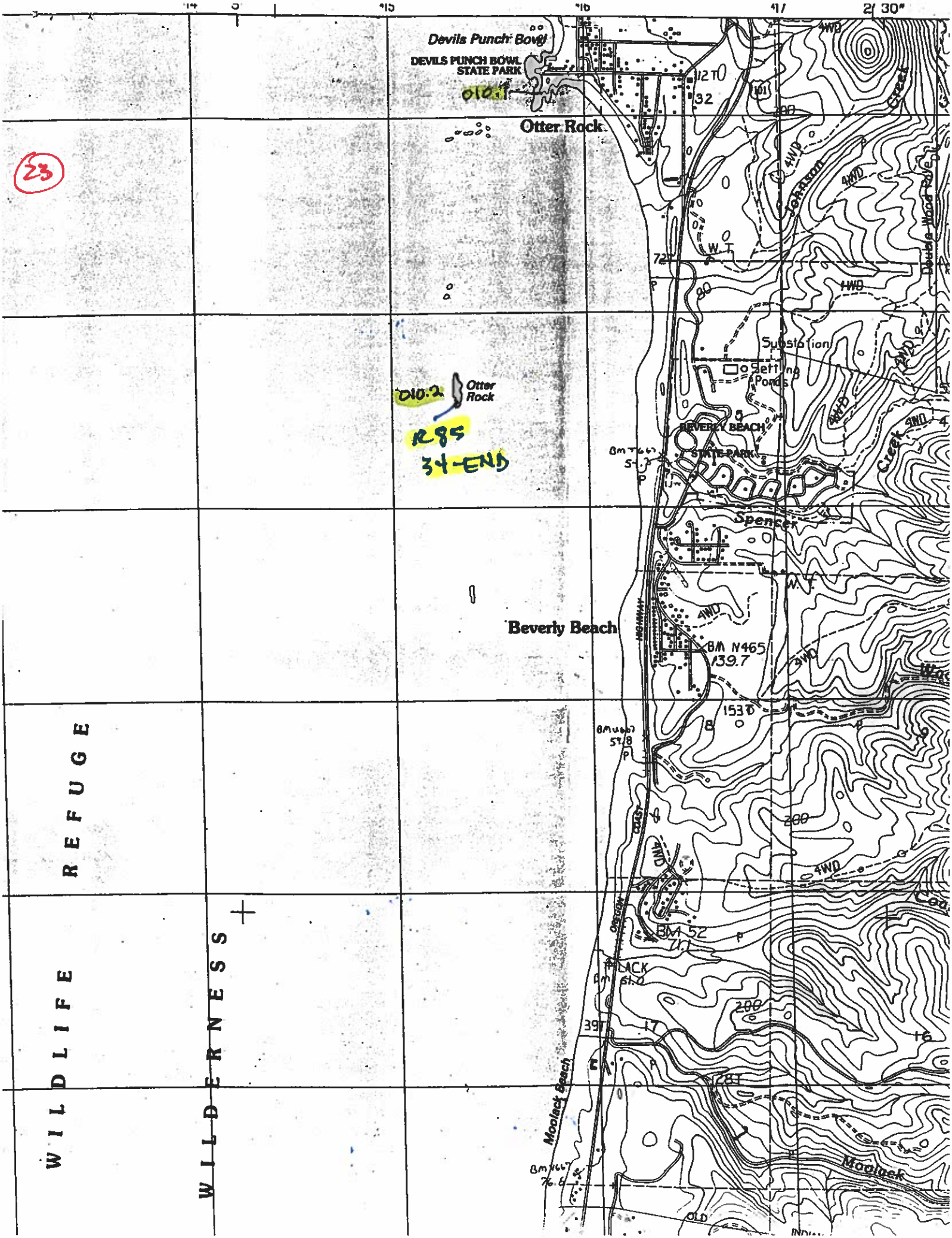

Devils Punch Bowl
DEVILS PUNCH BOWL STATE PARK
010.1
Otter Rock
23
010.2
Otter Rock
R85
34-END
Beverly Beach
BEVERLY BEACH STATE PARK
Substation
Settling Ponds
Spencer
Johnson
Creek
Double Wood Pole
BM N465
139.7
BM 52
71.1
Moolack Beach
Moolack
OREGON COAST HIGHWAY
WILDLIFE REFUGE
WILDERNESS

Mainland Colony

Island Group

Site Number

0.2 0.1 0 0.2 Kilometers

0.2 0.1 0 0.2 Miles

Lincoln County, Oregon
Area Map: Newport 243
Section from USGS Orthophoto Quadrangle
Newport South 1:8,000 Scale

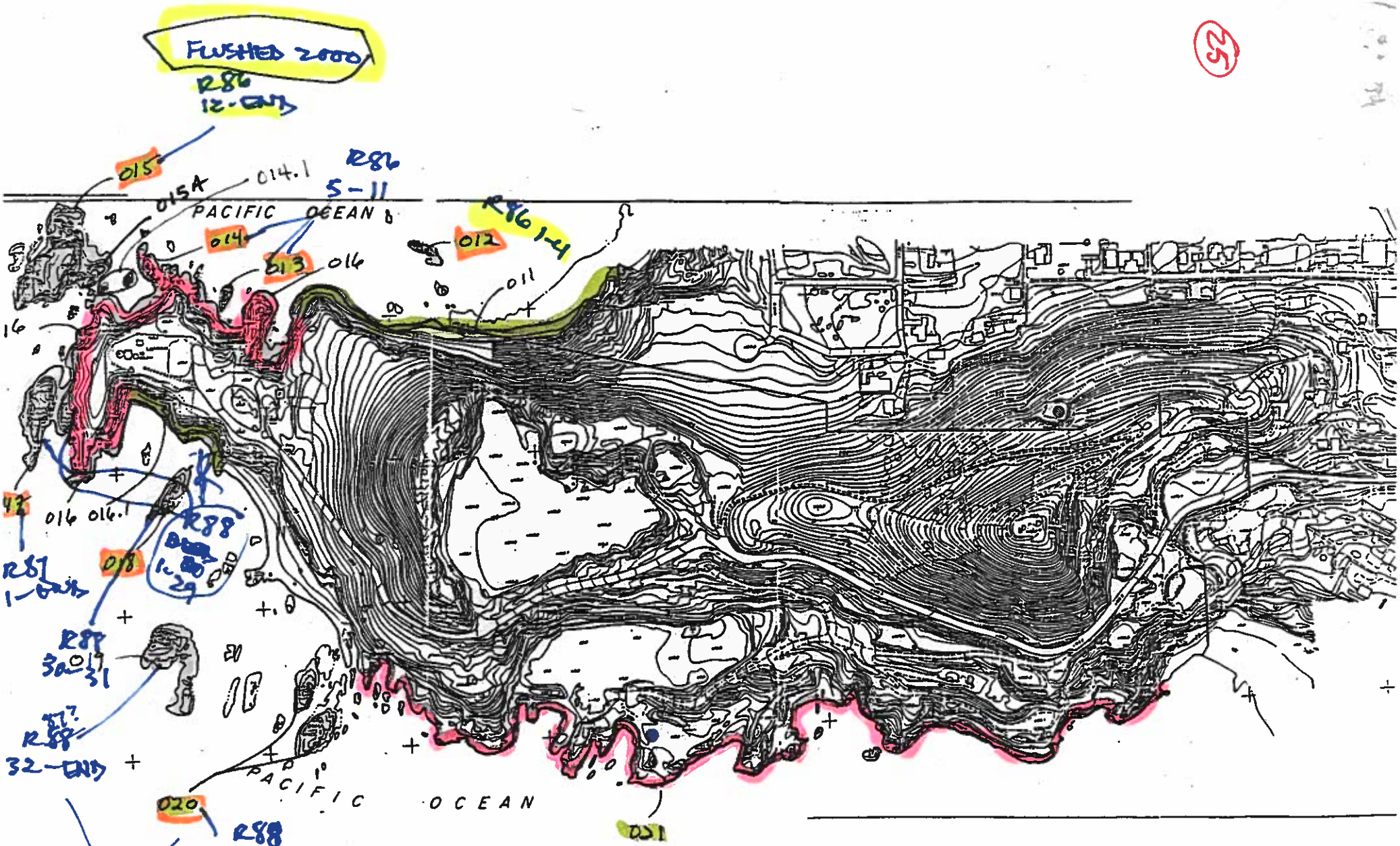

ROLL #'S SCREWED UP - PROB. OFF BY ONE #

END 1850

LAND AT NEWPORT 1700