DEADHEAD FROM NEWPORT TO N. BEND TO PICK UP D. LEDIC
HEN DEADHEAD FROM N. BEND TO BROOKINGS TO BEGIN SURVEY
ROOKINGS → NORTH. AMY KOCOSTREK PICKED UP
RS TO SHUTTLE THEM NORTH FOR US.

NAME: DAVE PITKIN

DATE: 6/07/06

WX: OVERCAST; SW. WIND @ 5 KTS 65°F
BROOKINGS:

DEPART BROOKINGS @ 1118

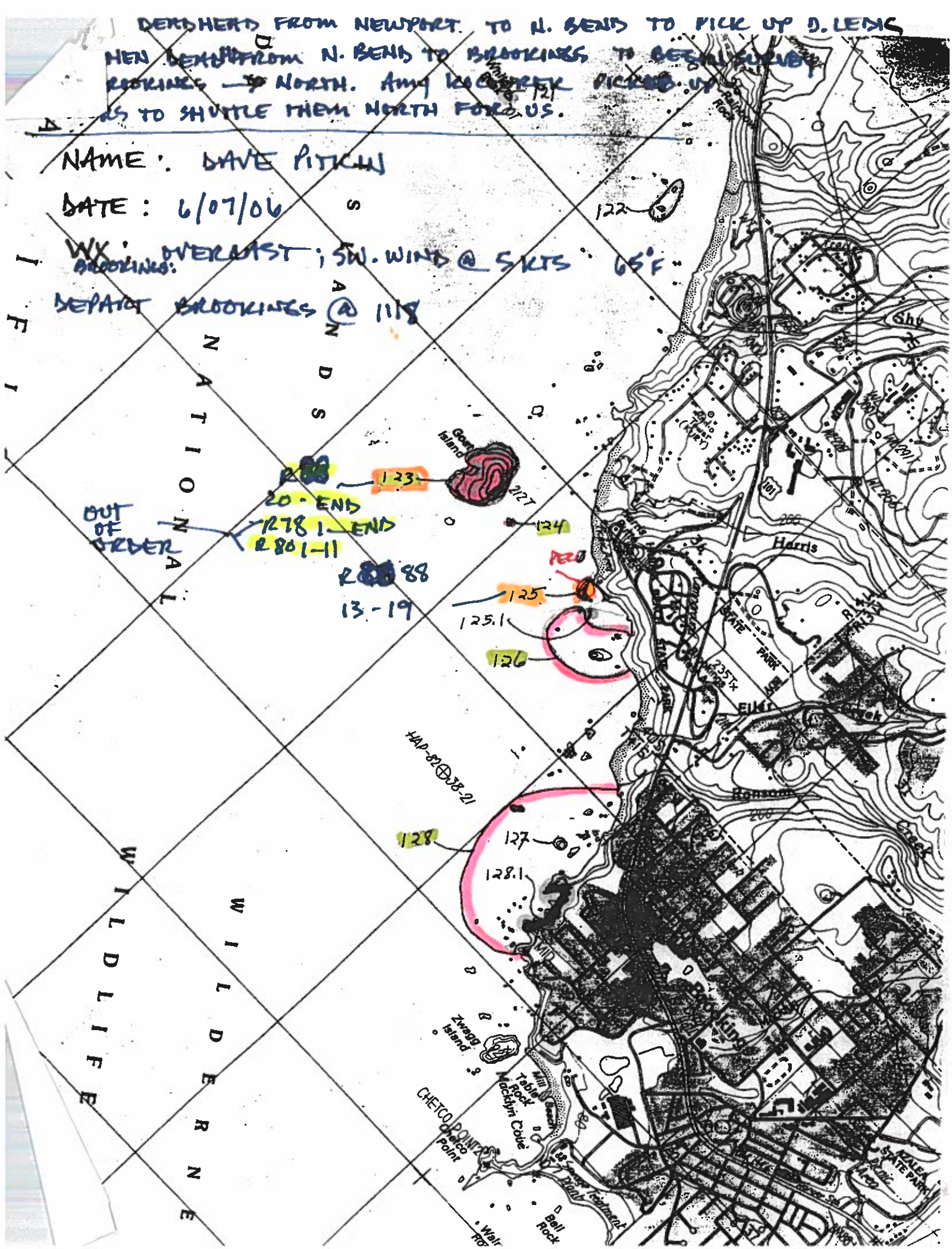

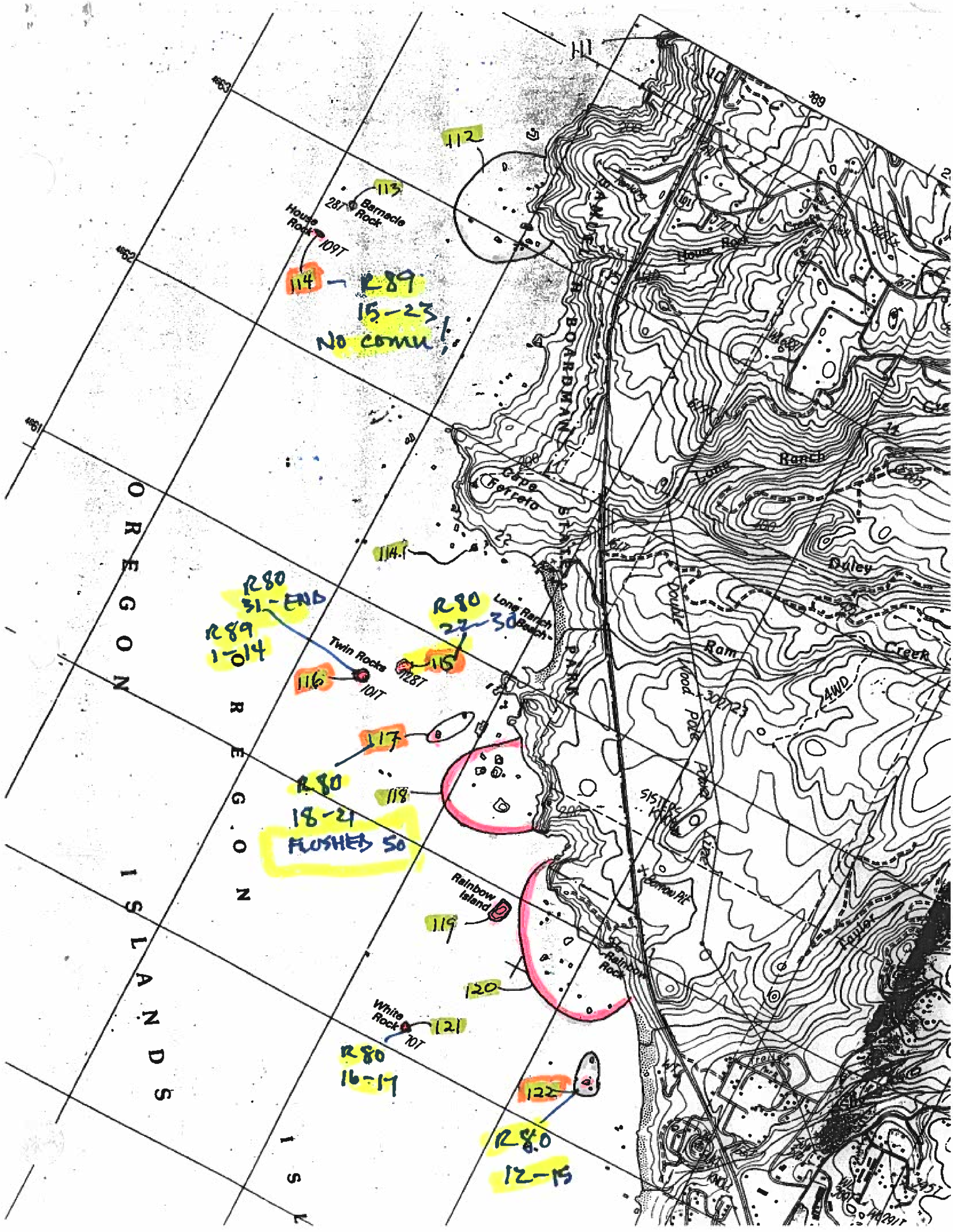

111
112
113
Barnacle Rock
House Rock
287
109T
114 — R89
15–23
No comm!
BOARDMAN
Cape Ferrelo
114.1
R80
31–END
R89
1–014
Twin Rocks
101T
128T
115
R80
22–30
Long Ranch Beach
116
STATE PARK
117
R80
18–21
FLUSHED 50
118
SISTERS
O R E G O N
O R E G O N
I S L A N D S
Rainbow Island
119
Rainbow Rock
120
White Rock
70T
121
R80
16–17
122
R80
12–15
House Rock
Lone Ranch
Duley
Creek
Ram
Wood
4WD
Borrow Pit

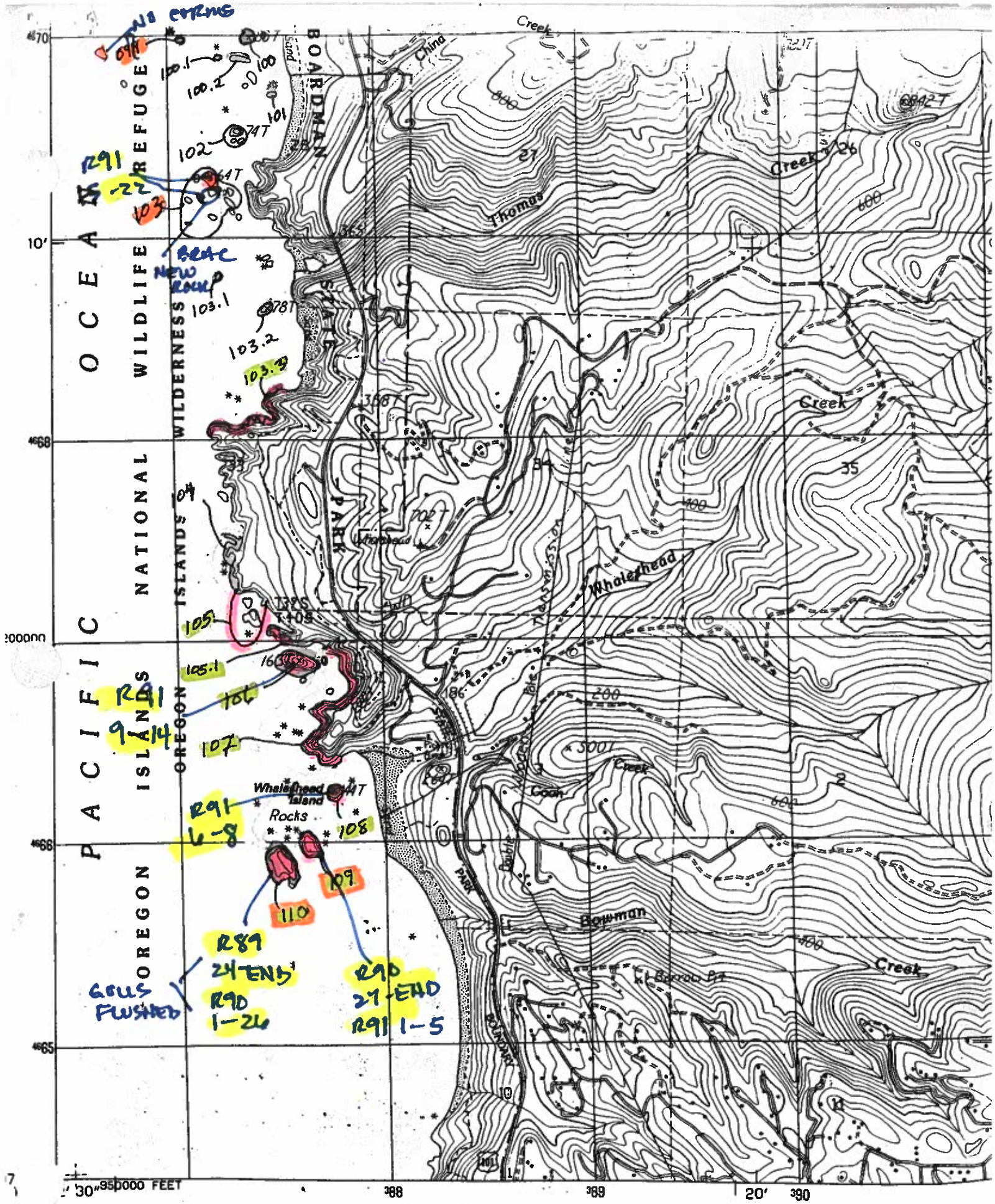

PRODUCED BY THE UNITED STATES GEOLOGICAL SURVEY
CONTROL BY ..... USGS, NOS/NOAA
COMPILED FROM AERIAL PHOTOGRAPHS TAKEN ..... 1980 AND 1982
FIELD CHECKED .....1982. MAP EDITED 1986
PROJECTION ..... LAMBERT CONFORMAL CONIC

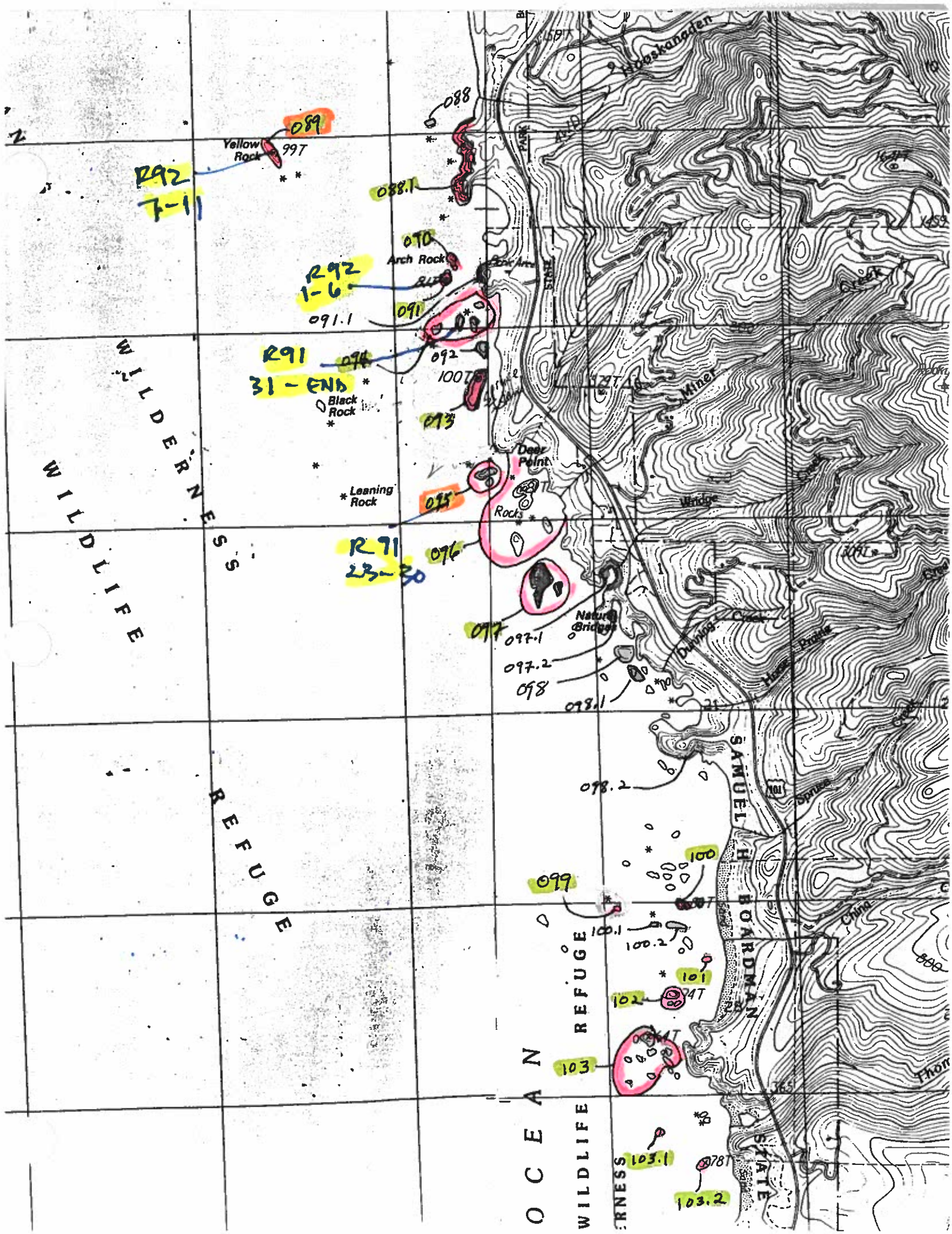

Hooskanaden
088
089
Yellow Rock
99T
R92
7-11
088.1
090
Arch Rock
R92
1-6
091
091.1
R91
094
092
31 - END
100T
Black Rock
093
Deer Point
Leaning Rock
095
Rocks
R91
23-30
096
097
097.1
Natural Bridges
097.2
098
098.1
098.2
099
100
100.1
100.2
101
102
103
103.1
103.2
WILDERNESS
WILDLIFE
REFUGE
OCEAN
WILDLIFE REFUGE
SAMUEL H BOARDMAN
STATE
Miner
Creek
Wridge
Dunning
Creek
Spruce
China
101

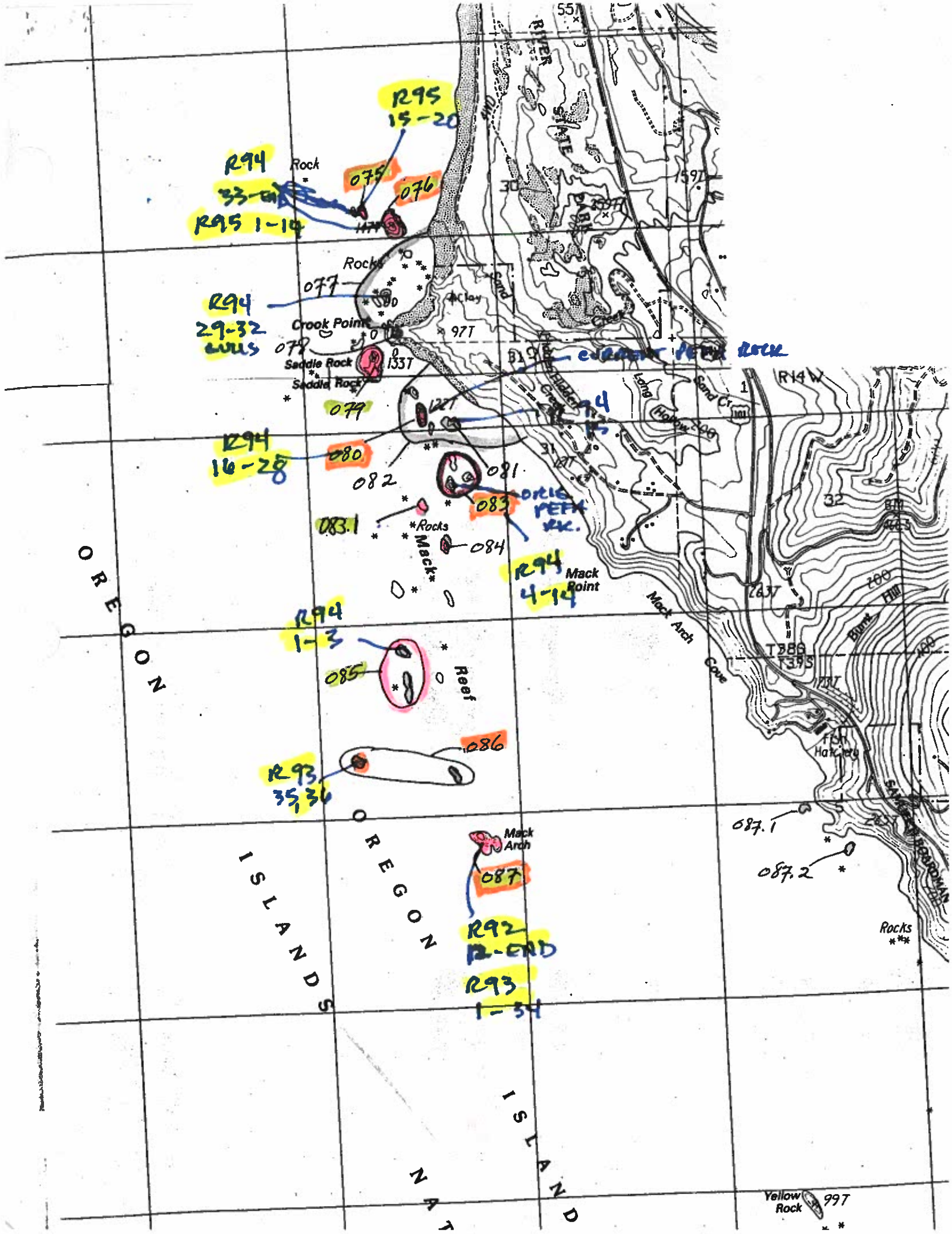
R95
15-20
R94
33-END
R95 1-14
075
076
Rock
Rocks
077
R94
29-32
CULLS
Crook Point
078
Saddle Rock
Saddle Rock
079
CURRENT PEEK ROCK
R94
16-28
080
082
081
083
ORIG PEEK RK.
083.1
Rocks
Mack
084
R94
4-14
Mack Point
Mack Arch Cove
R94
1-3
085
Reef
086
R93
35,36
Mack Arch
087
R92
12-END
R93
1-34
087.1
087.2
Rocks
Yellow Rock
99T
OREGON
OREGON
ISLANDS
ISLAND
NAT
RIVER
STATE
PARK
Sand
Clay
Long
Hollow
Sand Cr
R14W
T38S
T39S
Burnt Hill
Fish Hatchery
Creek
Hidden
Creek
Sand
Creek
Mack
Reef
Mack
Arch
Cove
Rocks
Yellow
Rock
55T
159T
97T
133T
122T
263T
173T
200
400
32
31
30
1

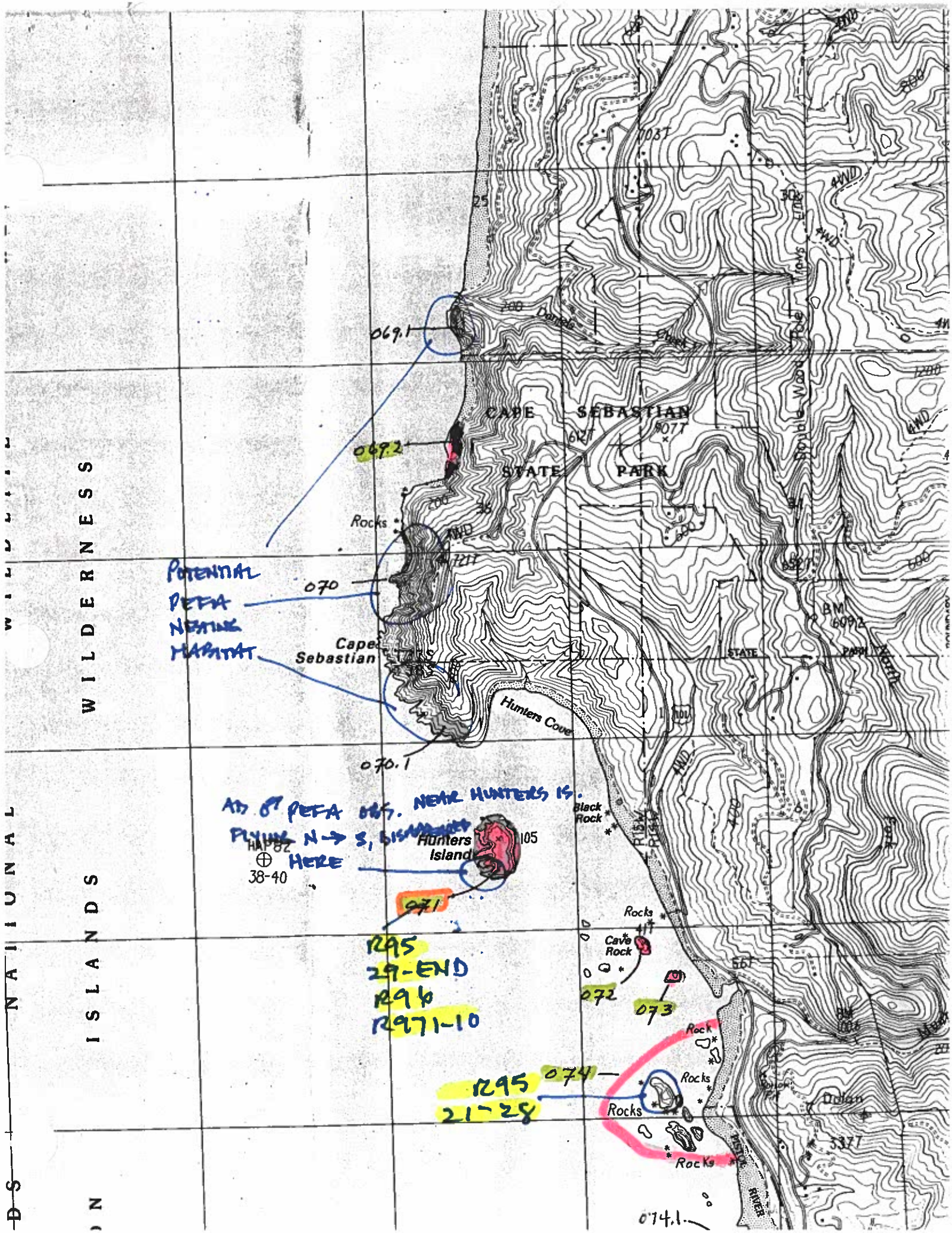

WILDERNESS
ISLANDS
NATIONAL
069.1
069.2
070
070.1
071
072
073
074
074.1
CAPE SEBASTIAN STATE PARK
Rocks
Cape Sebastian
Hunters Cove
Hunters Island
105
HAP 82
38-40
Black Rock
Cave Rock
Rock
Rocks
Dolan
PISTOL RIVER
Double Wood Pole Trays
Daniels Creek
STATE PARK
North Fork
BM 609.2
4WD
POTENTIAL PEFA NESTING HABITAT
AD 8T PEFA OBS. NEAR HUNTERS IS.
FLYING N → S, BISMARCK
HERE
R95
29-END
R96
R971-10
R95
21-28

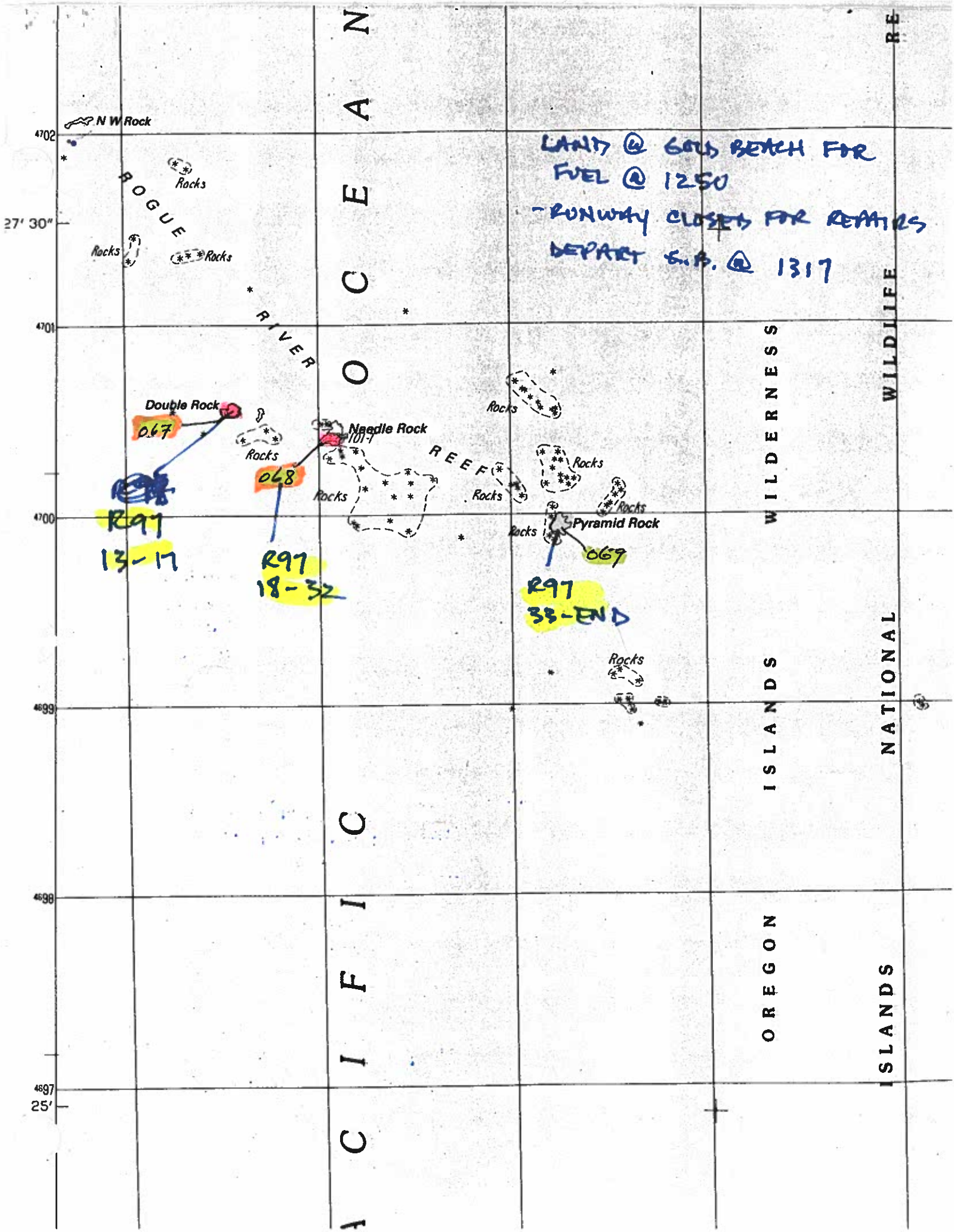
N W Rock
Rocks
ROGUE
RIVER
Rocks
Rocks
Double Rock
067
Needle Rock
101-1
Rocks
068
Rocks
REEF
Rocks
Rocks
Rocks
Rocks
Pyramid Rock
069
Rocks
OCEAN
PACIFIC
WILDERNESS
ISLANDS
OREGON
WILDLIFE
NATIONAL
ISLANDS
4702
27' 30"
4701
4700
4699
4698
4697
25'
LANDS @ GOLD BEACH FOR
FUEL @ 1250
- RUNWAY CLOSED FOR REPAIRS
DEPART G.B. @ 1317
R97
13-17
R97
18-32
R97
33-END

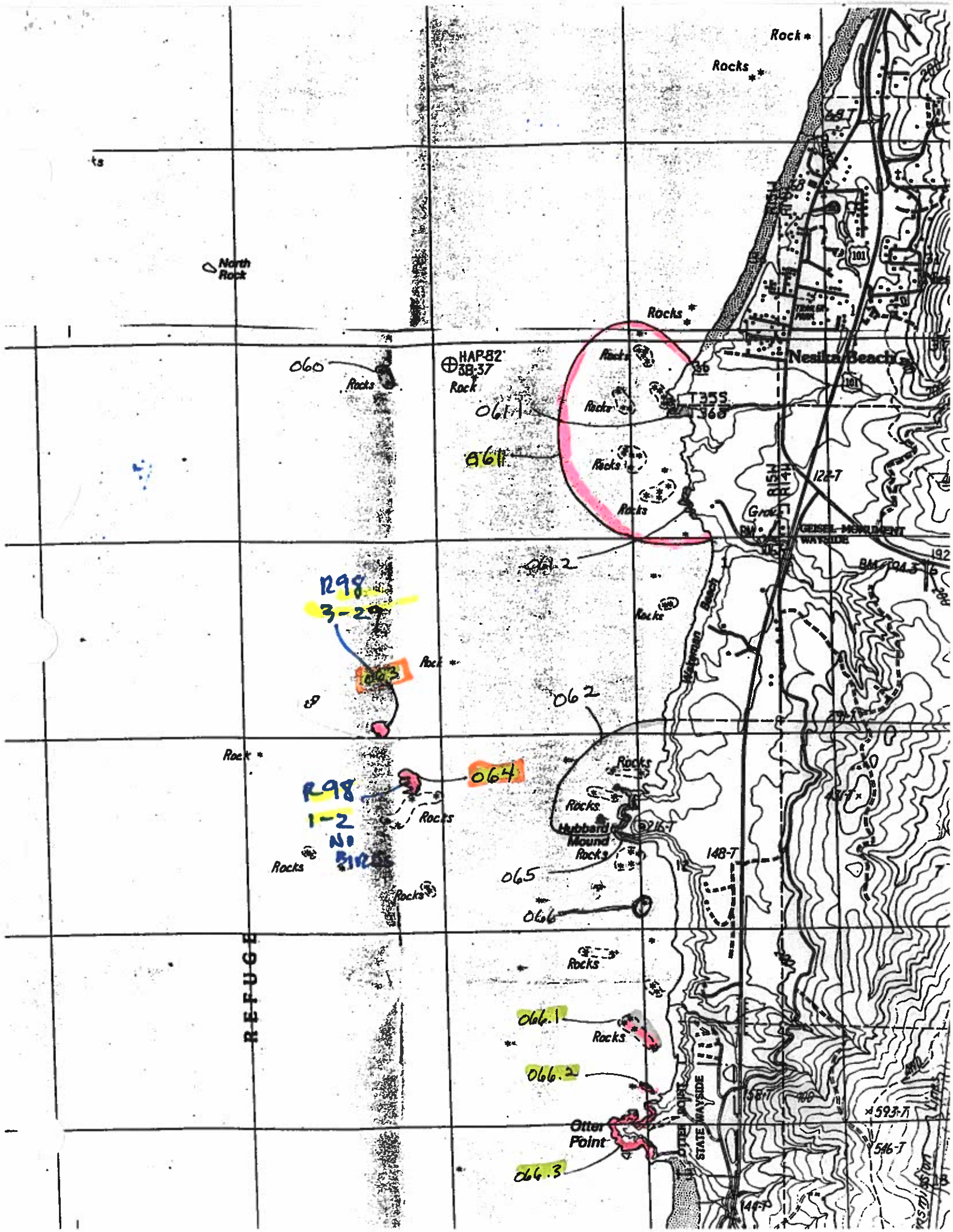

Rock
Rocks
North Rock
Rocks
060
Rocks
HAP-82
3B-37
Rock
061.1
061
Rocks
Rocks
Rocks
Rocks
Nesika Beach
T35S
T36S
101
R15W
R14W
122-T
Grove
GEISEL MONUMENT WAYSIDE
061.2
R98
3-29
Rocks
Rock
063
062
Rock
064
R98
1-2
No Birds
Rocks
Rocks
Rocks
Rocks
Hubbard Mound
Rocks
216-T
148-T
065
066
Rocks
REFUGE
066.1
Rocks
066.2
Otter Point
066.3
OTTER POINT STATE WAYSIDE
593-T
546-T
144-T

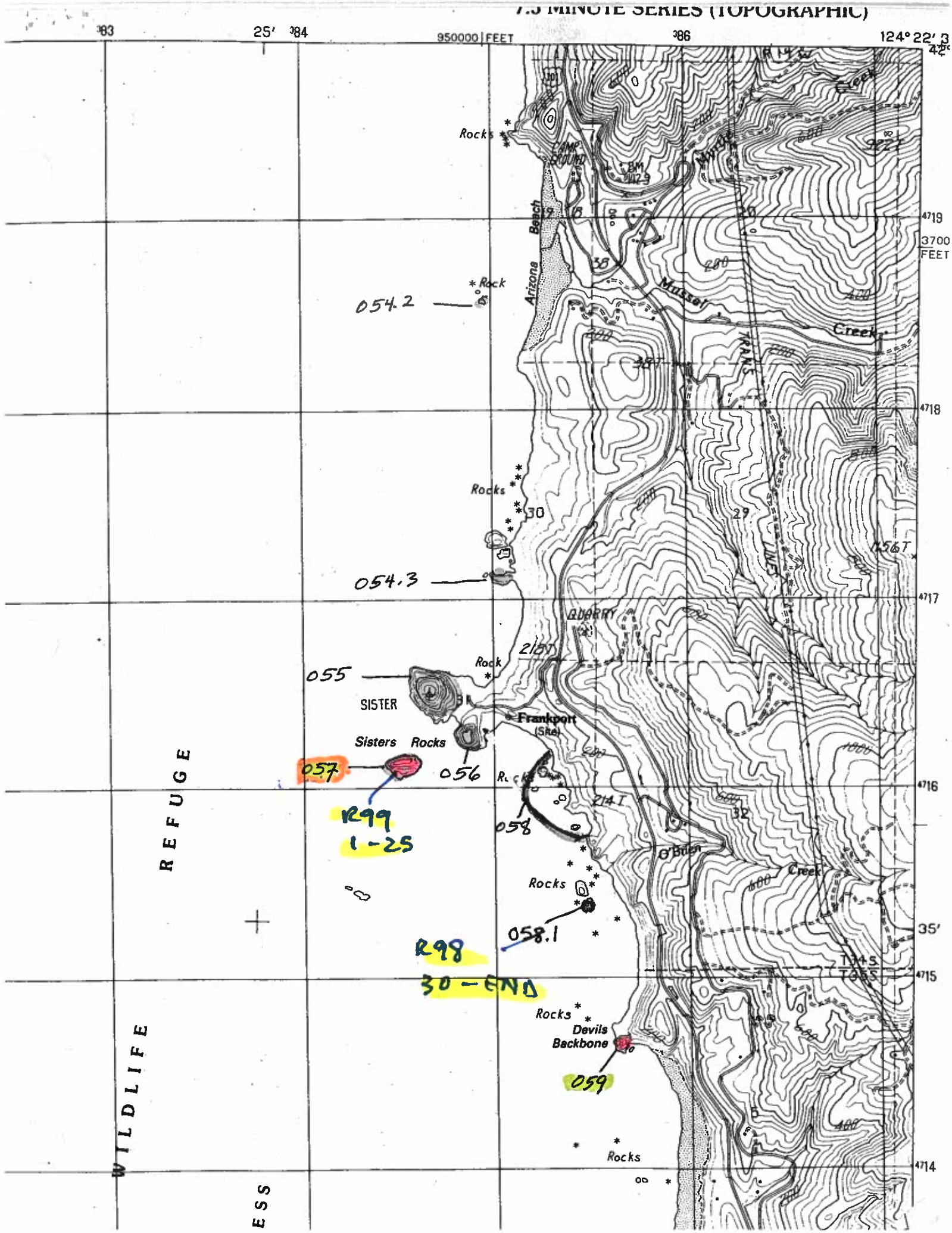
7.5 MINUTE SERIES (TOPOGRAPHIC)
950000 FEET
124° 22' 3
42°
3700 FEET
Rocks
Rock
054.2
Arizona Beach
Mussel Creek
Rocks
054.3
QUARRY
Rock
055
SISTER
Frankport (Site)
Sisters Rocks
057
056
R99
1-25
058
O'Brien Creek
Rocks
058.1
R98
30-END
Rocks
Devils Backbone
059
Rocks
WILDLIFE REFUGE
ESS
35'
T34S
T35S

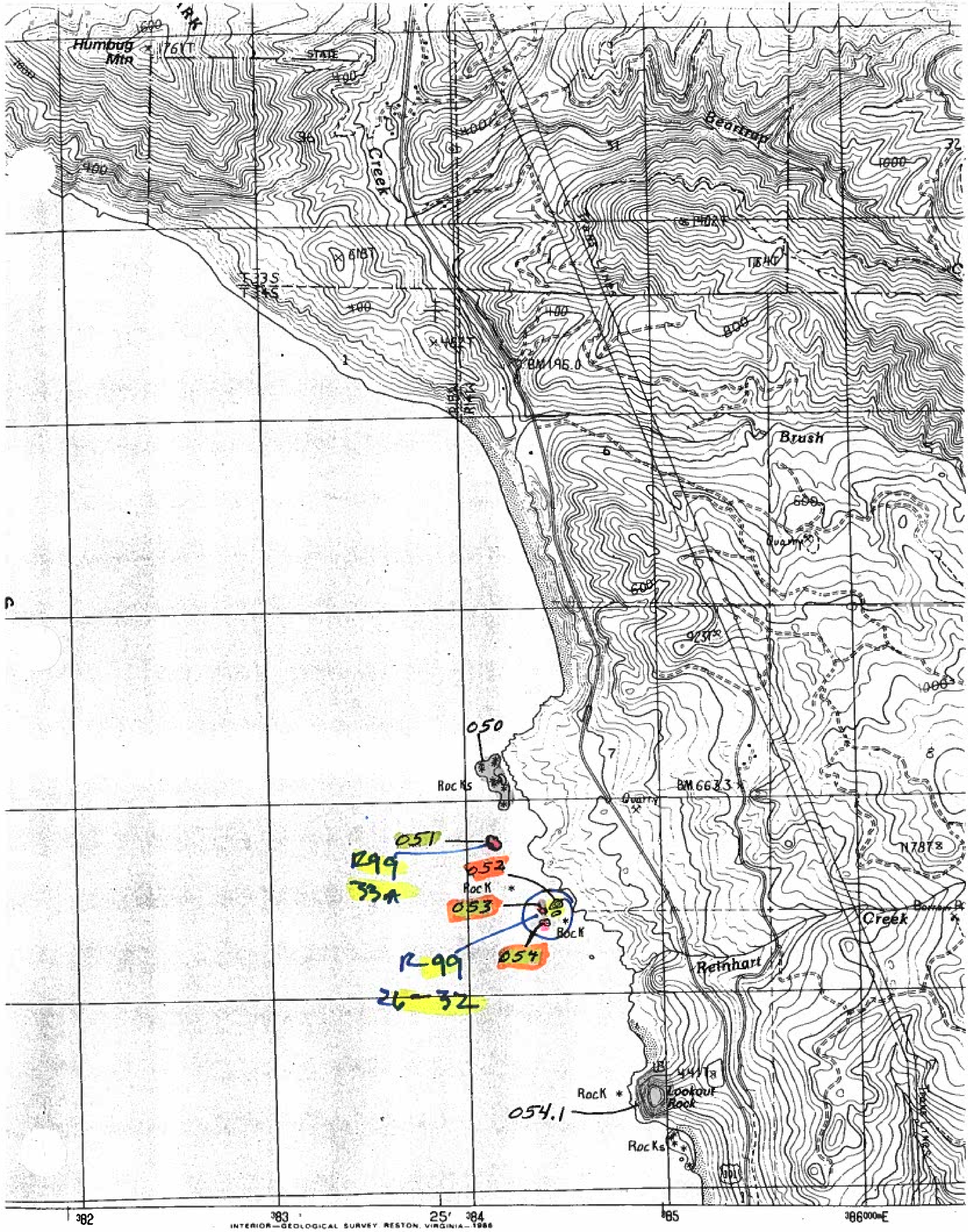

SCALE 1:24 000

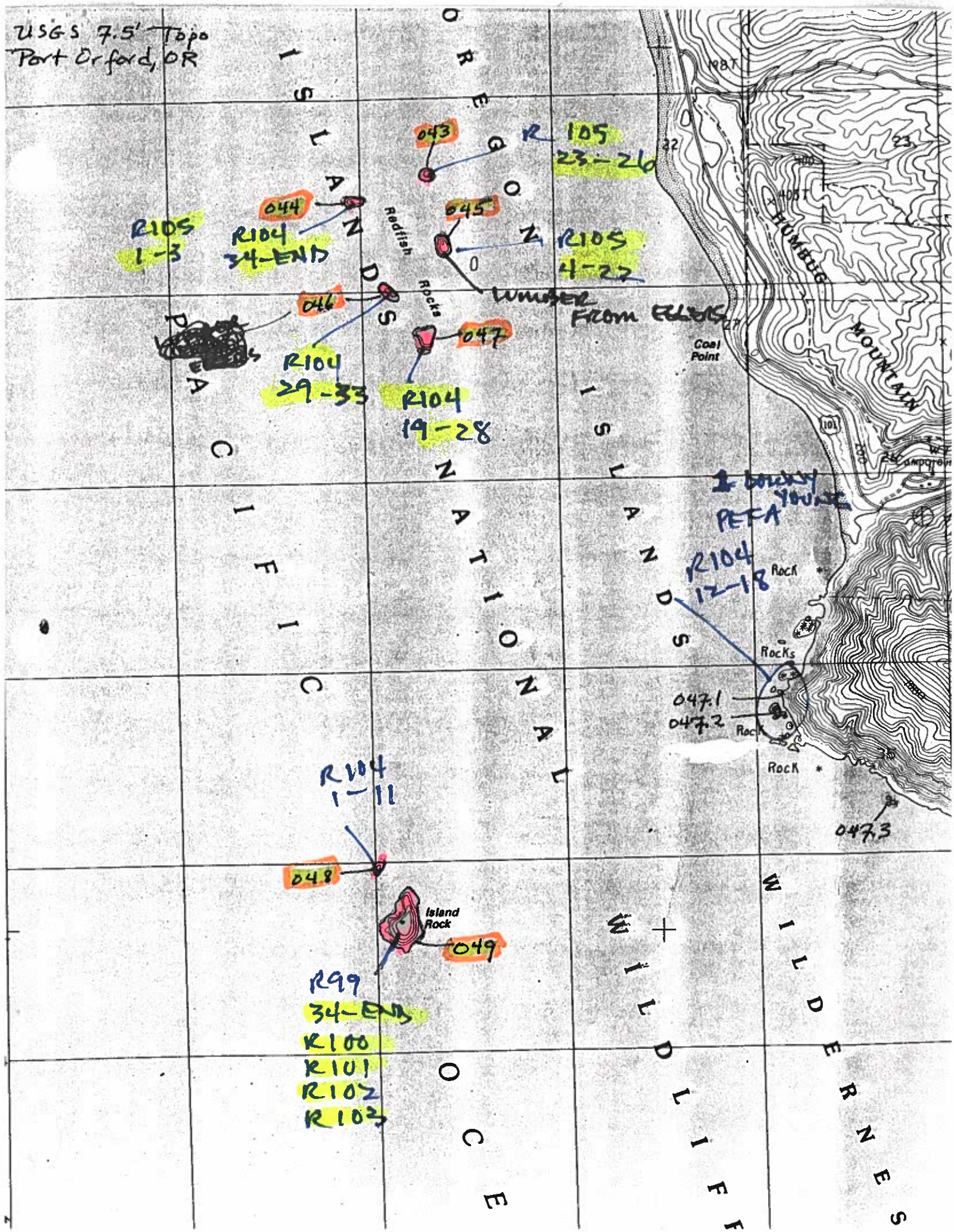
USGS 7.5' Topo
Port Orford, OR
ISLANDS
OREGON
PACIFIC
NATIONAL
ISLANDS
WILDLIFE
WILDERNESS
OCE
Redfish Rocks
Coal Point
HUMBUG MOUNTAIN
Island Rock
Rocks
Rock
043
R 105
23-26
044
R105
1-3
R104
34-END
045
R105
4-22
LUMBER FROM ELLERS
046
R104
29-33
047
R104
19-28
1 DOWNY YOUNG
PEFA
R104
12-18
047.1
047.2
047.3
R104
1-11
048
049
R99
34-END
R100
R101
R102
R103

7.5' Topo
Port Orford, OR

UNITED STATES
DEPARTMENT OF THE INTERIOR
GEOLOGICAL SURVEY

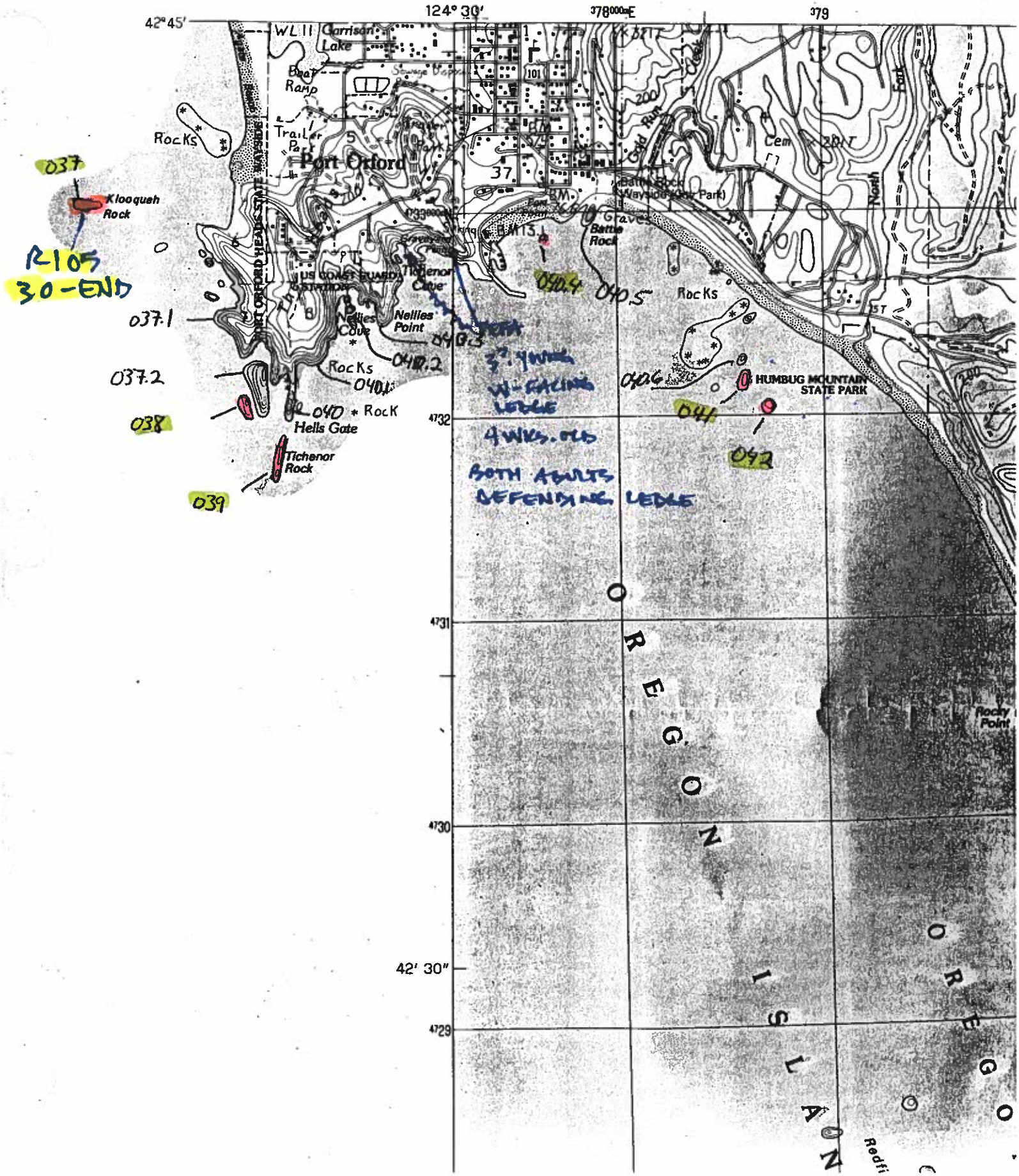

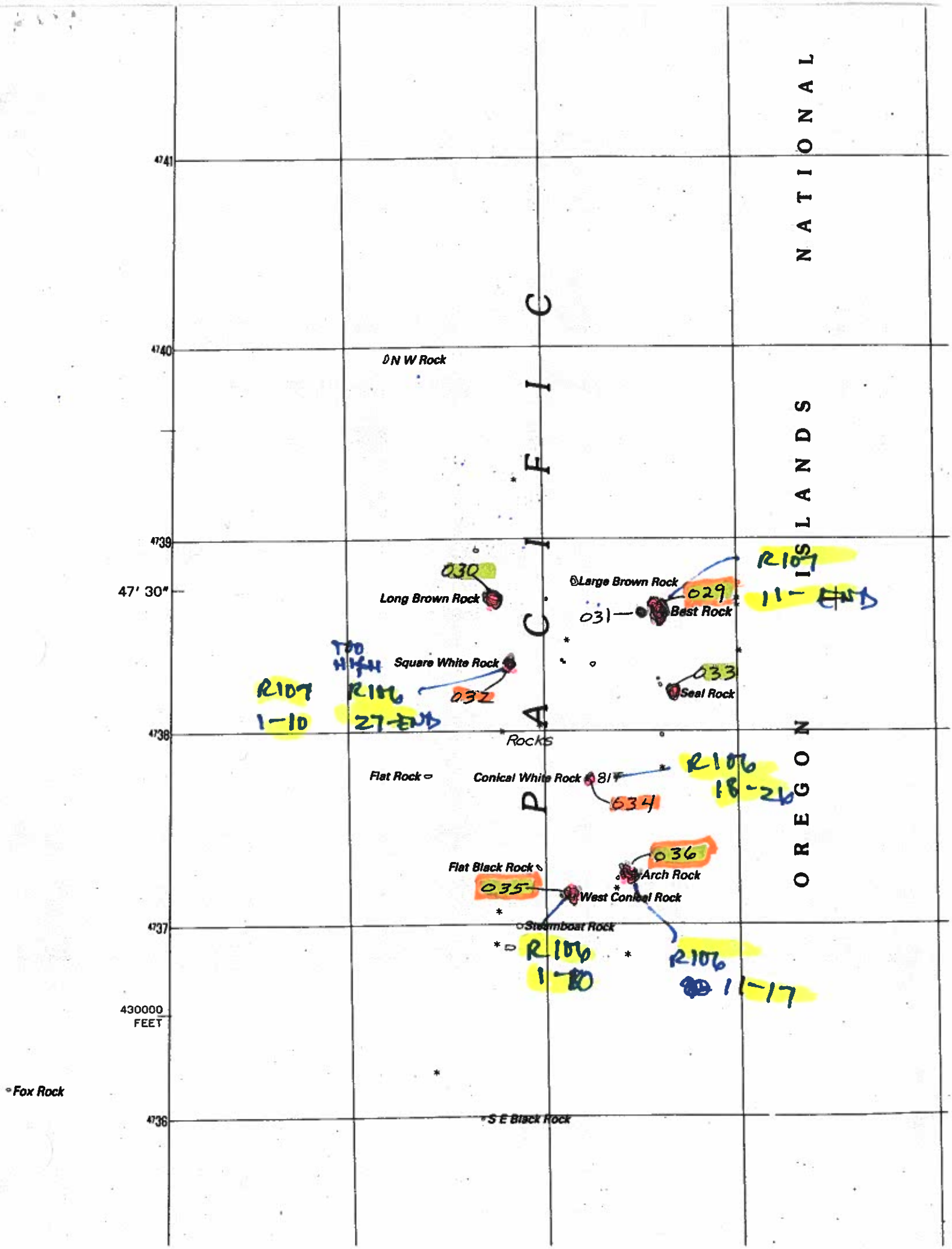
PACIFIC
OREGON NATIONAL
ISLANDS
4741
4740
4739
4738
4737
4736
47' 30"
430000 FEET
N W Rock
Large Brown Rock
Long Brown Rock
Best Rock
Square White Rock
Seal Rock
Rocks
Flat Rock
Conical White Rock
Flat Black Rock
Arch Rock
West Conical Rock
Steamboat Rock
Fox Rock
S E Black Rock
030
029
031
032
033
034
035
036
R107
11- END
TOO HIGH
R106
27-END
R107
1-10
R106
18-26
R106
1-10
R106
11-17

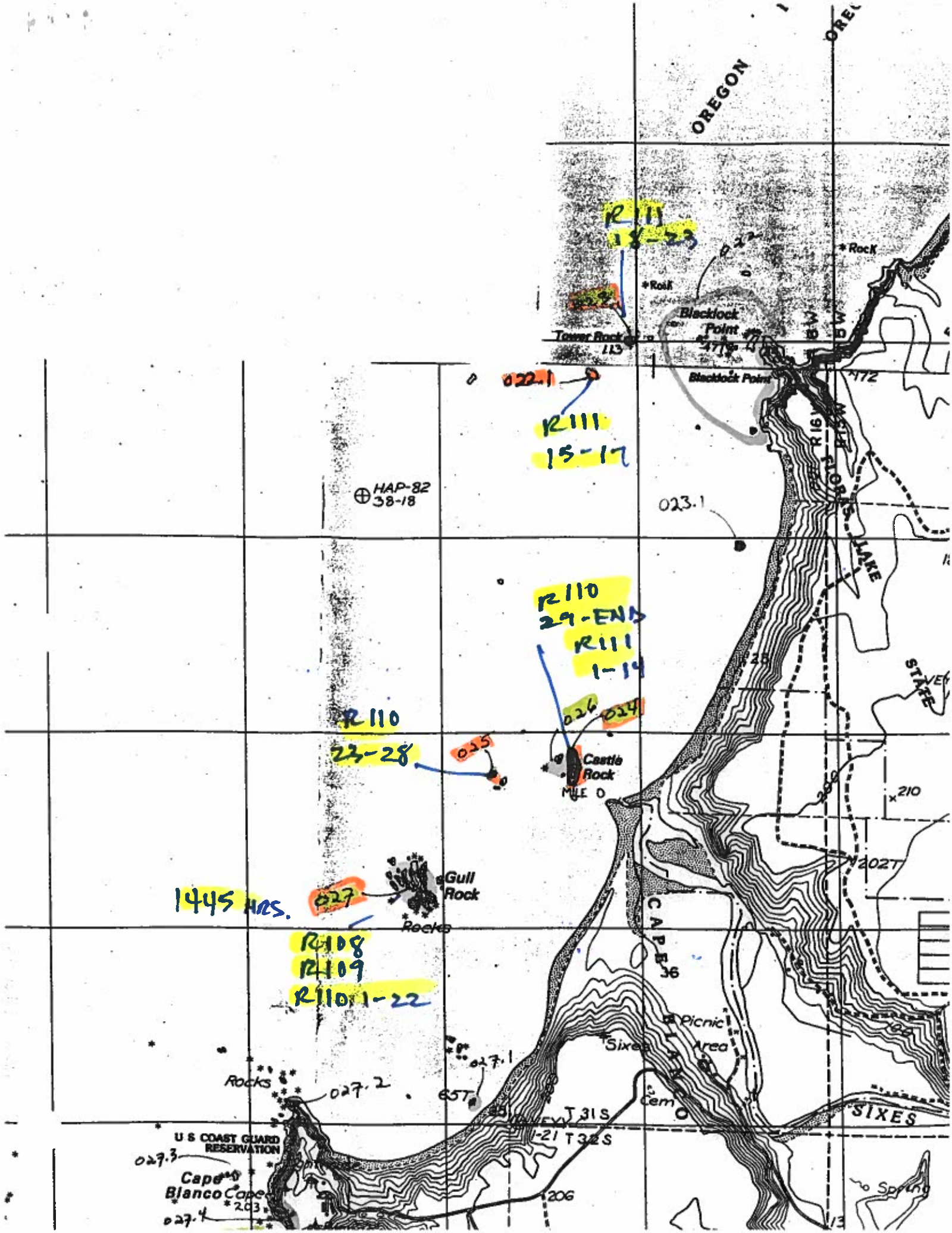
OREGON
R111
18-23
022
Rock
Rock
Blacklock Point
Tower Rock
113
Blacklock Point
472
022.1
R111
15-17
HAP-82
38-18
023.1
R110
29-END
R111
1-14
R110
23-28
025
026
024
Castle Rock
MILE 0
210
027
Gull Rock
1445 HRS.
027
Rocks
R108
R109
R110 1-22
CAPE
36
Picnic Area
Sixes
027.1
Rocks
027.2
657
T 31 S
T 32 S
Cem
SIXES
U S COAST GUARD RESERVATION
027.3
Cape Blanco
Cape
203
027.4
206
Spring

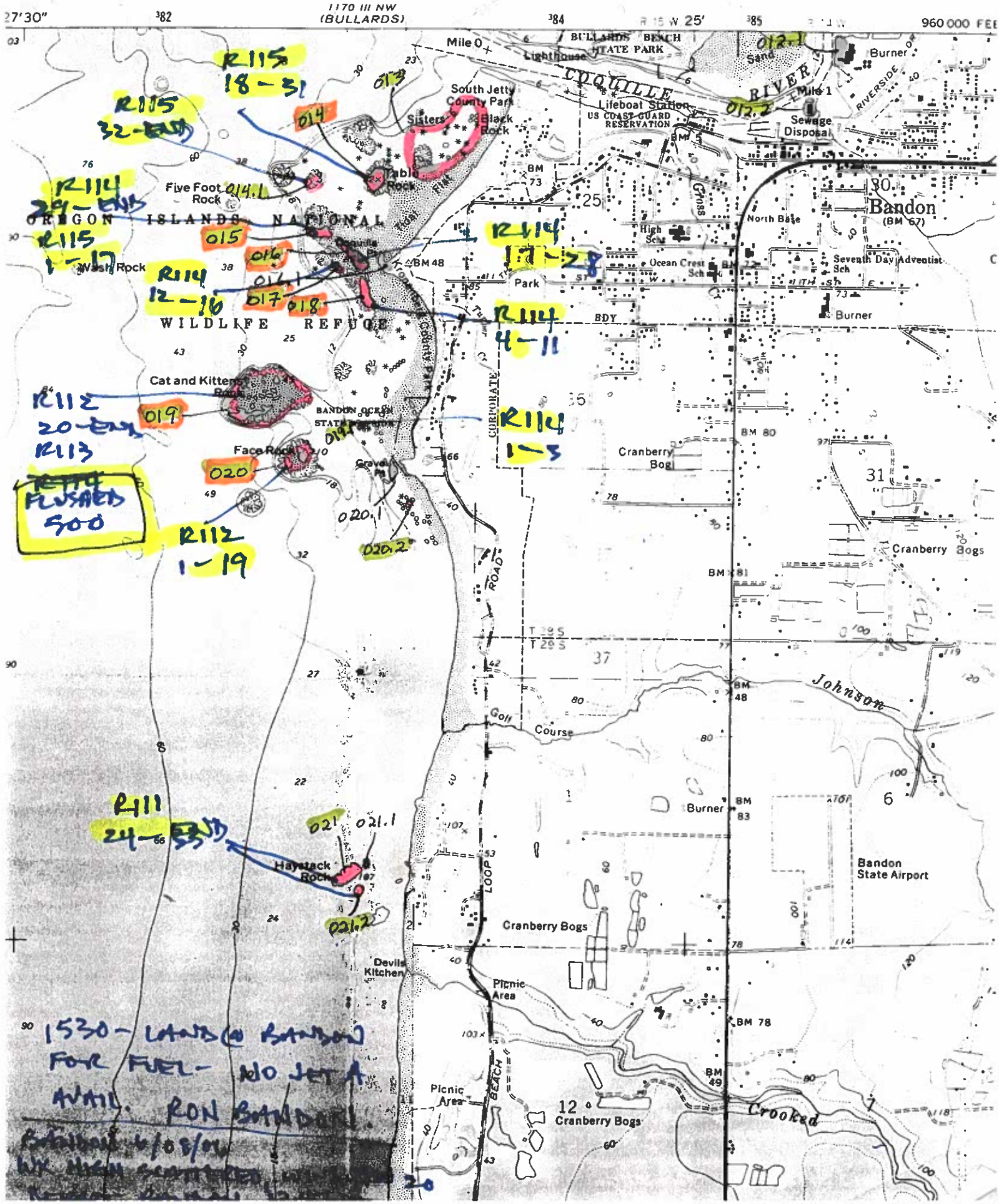

27'30"
382
1170 III NW
(BULLARDS)
384
R 15 W 25'
385
960 000 FEE
Mile 0
BULLARDS BEACH STATE PARK
Lighthouse
COQUILLE RIVER
Sand
Burner
Mile 1
RIVERSIDE
Sewage Disposal
South Jetty County Park
Sisters
Black Rock
Lifeboat Station
US COAST GUARD RESERVATION
Table Rock
Five Foot Rock
OREGON ISLANDS NATIONAL
WILDLIFE REFUGE
Wash Rock
Coquille Pt
Tidal Flat
Bandon
(BM 67)
North Base
High Sch
Ocean Crest Sch
Seventh Day Adventist Sch
Park
BDY
Burner
Cat and Kittens Rock
BANDON OCEAN STATE RECREATION
Face Rock
Gravel Pt
CORPORATE
Cranberry Bog
Cranberry Bogs
ROAD
T 29 S
Johnson
Golf Course
Burner
Bandon State Airport
Haystack Rock
LOOP
Cranberry Bogs
Devils Kitchen
Picnic Area
BEACH
Picnic Area
Cranberry Bogs
Crooked
R115 18-31
R115 32-END
R114 29-END
R115 1-17
R114 12-16
R114 17-28
R114 4-11
R114 1-3
R112 20-END
R113
FLUSHED 500
R112 1-19
R111 24-END
013
014
014.1
015
016
016.1
017
018
019
019.1
020
020.1
020.2
021
021.1
021.2
012.1
012.2
1530 - LANDED BANDON FOR FUEL - NO JET A AVAIL. RON BANDON.
BANDON 6/08/06
WX HIGH SCATTERED

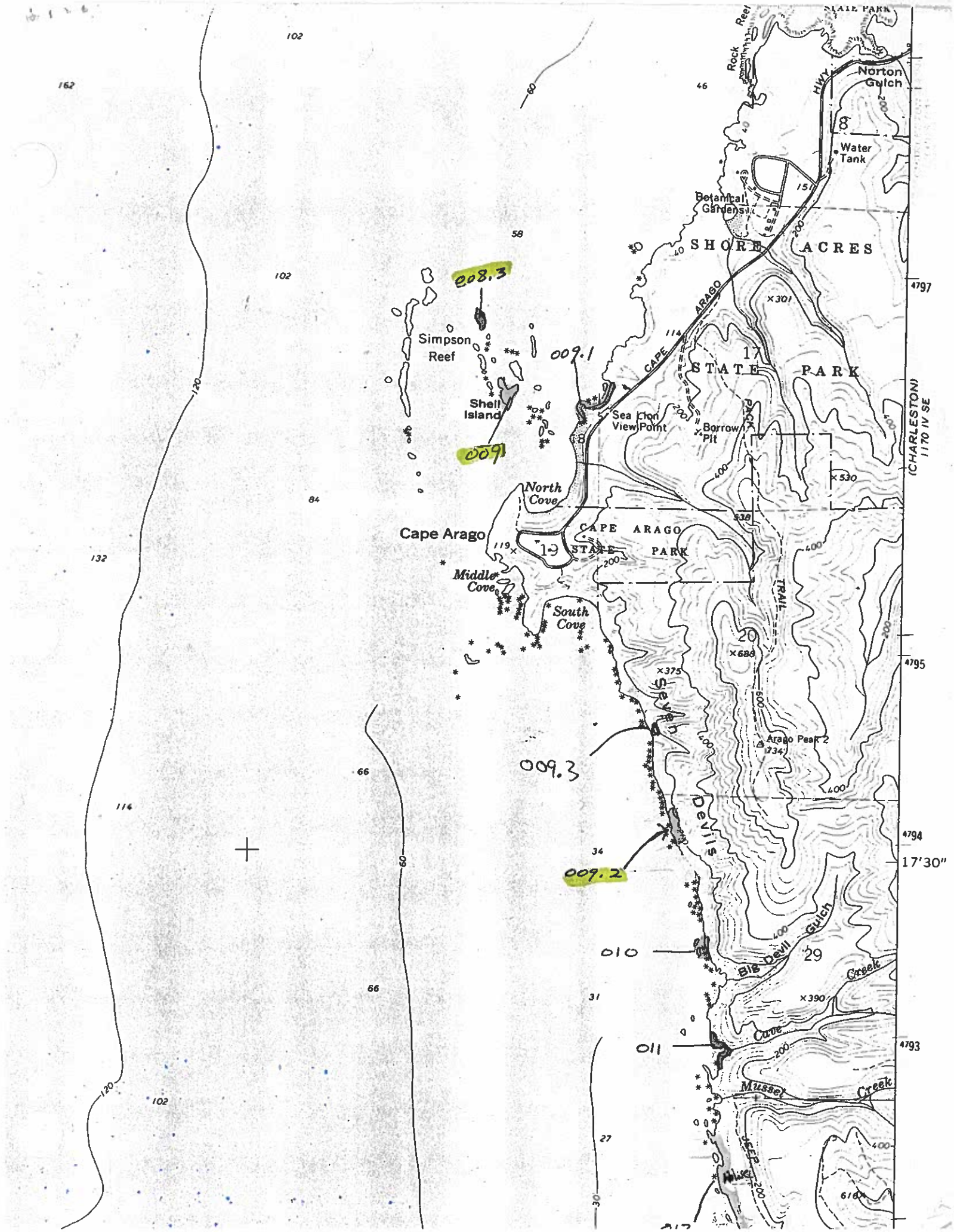
STATE PARK
Rock Reef
Norton Gulch
HWY
Water Tank
Botanical Gardens
SHORE ACRES
STATE PARK
CAPE ARAGO
Simpson Reef
Shell Island
Sea Lion View Point
Borrow Pit
North Cove
Cape Arago
CAPE ARAGO STATE PARK
Middle Cove
South Cove
TRAIL
Arago Peak 2
Devils
Big Devil Gulch
Creek
Cave
Mussel Creek
(CHARLESTON) 1170 IV SE
4797
4795
4794
17'30"
4793
008.3
009.1
009
009.3
009.2
010
011

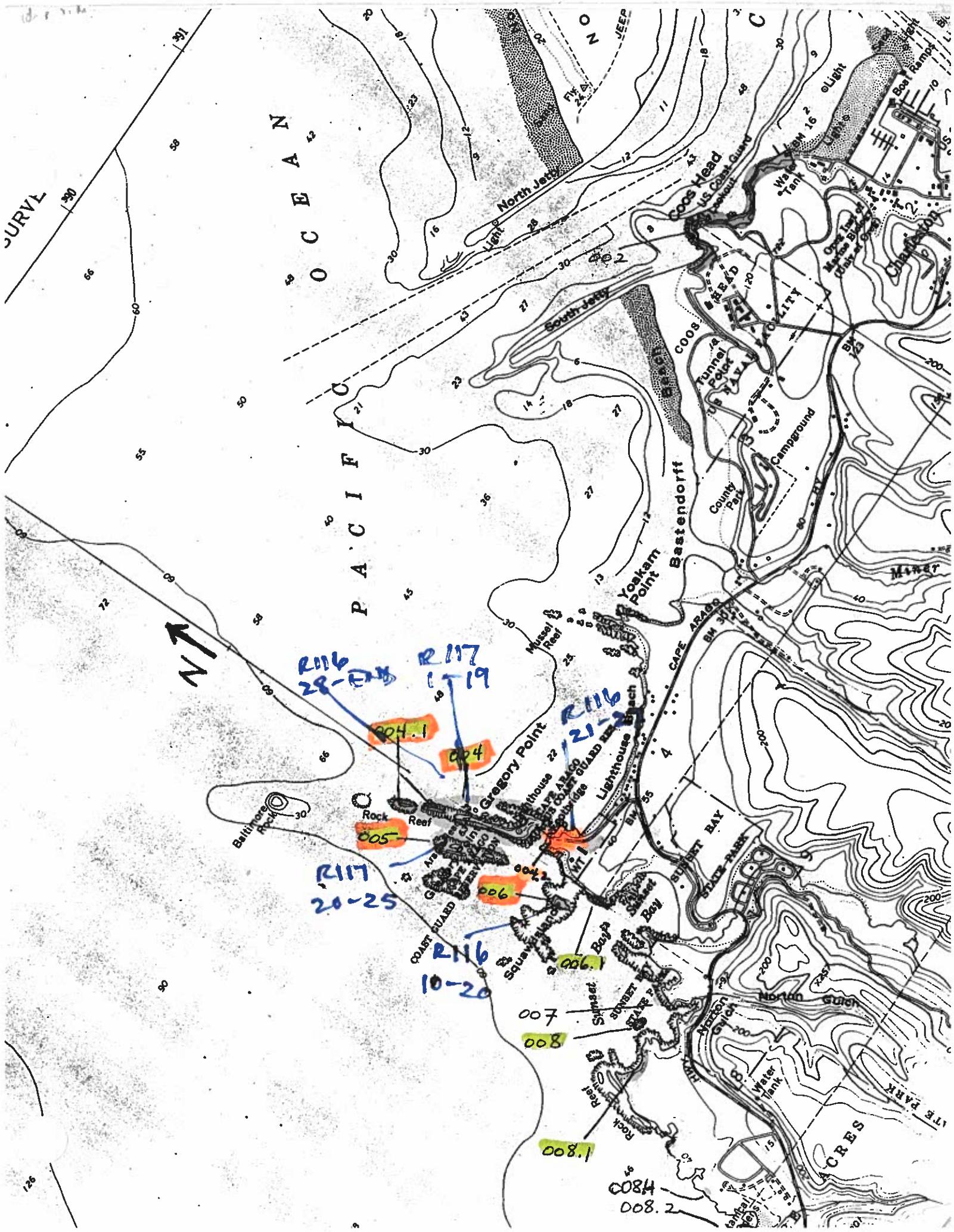

PACIFIC OCEAN
North Jetty
South Jetty
Coos Head
US Coast Guard Lookout
Water Tank
Boat Ramps
Charleston
Tunnel Point
Campground
County Park
Bastendorff Beach
Yoakam Point
Mussel Reef
Gregory Point
Lighthouse Beach
Baltimore Rock
Rock Reef
Squawdalands
Sunset Bay
Norton Gulch
Water Tank
Miner
CAPE ARAGO
SUNSET BAY STATE PARK
COAST GUARD
002
004.1
004
005
006
006.1
007
008
008.1
008.2
R116 28-END
R117 1-19
R116 21-2
R117 20-25
R116 10-20

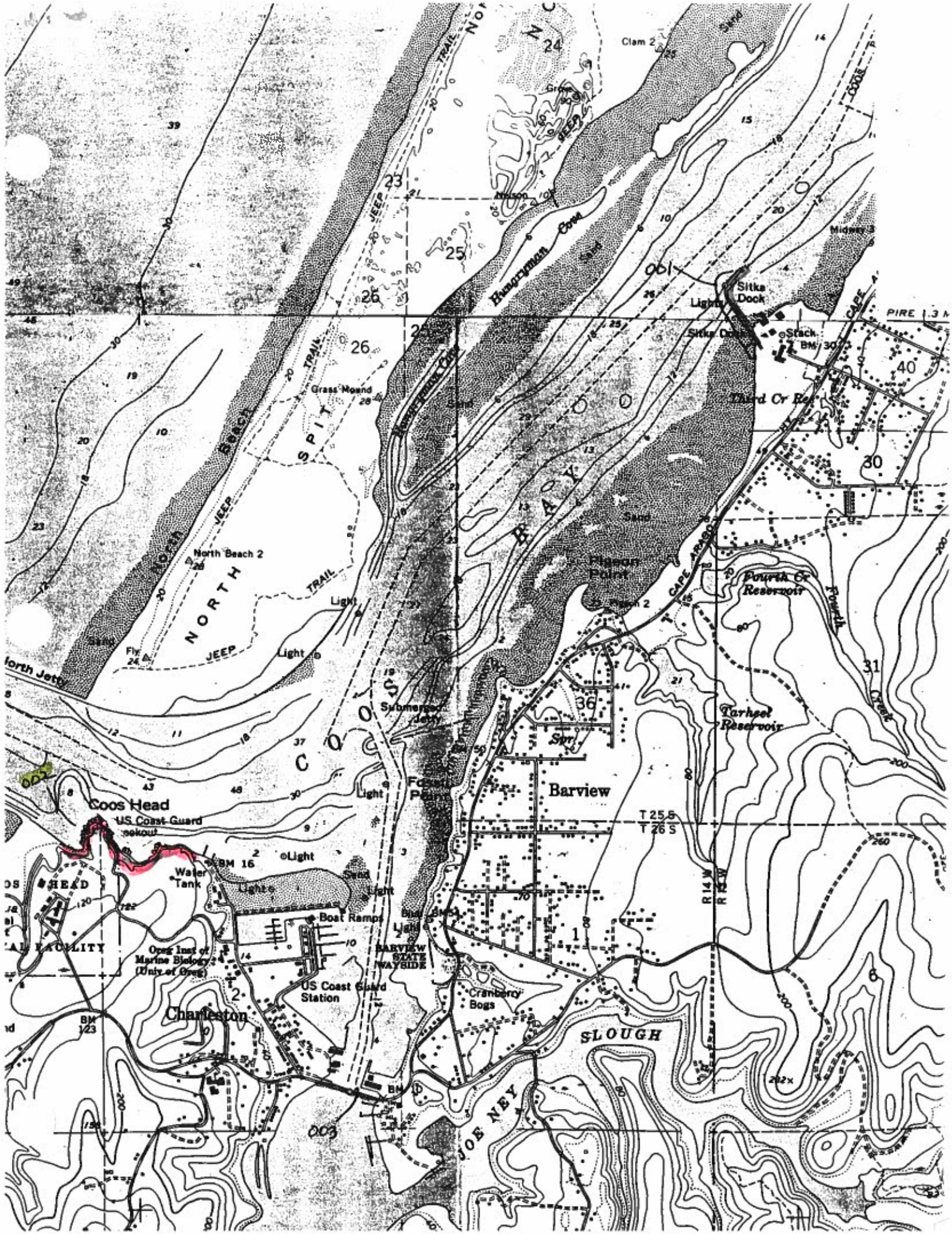

Clam 2
Grove
Nelson
Hungryman Cove
Sand
Midway 3
Sitka Dock
Lights
Stack
BM 30
PIRE 1.3 M
Third Cr Res
Grass Mound
North Beach
NORTH SPIT
JEEP TRAIL
North Beach 2
Light
Fly 24
North Jetty
COOS BAY
Pigeon Point
Pigeon 2
CAPE ARAGO
Fourth Cr Reservoir
Fourth Creek
Tarheel Reservoir
Submerged Jetty
Fossil Point
Barview
T 25 S
T 26 S
R 14 W
R 13 W
Coos Head
US Coast Guard Lookout
BM 16
Water Tank
Boat Ramps
BARVIEW STATE WAYSIDE
Oreg Inst of Marine Biology (Univ of Oreg)
US Coast Guard Station
Cranberry Bogs
Charleston
BM 123
SLOUGH
JOE NEY
001
002
003