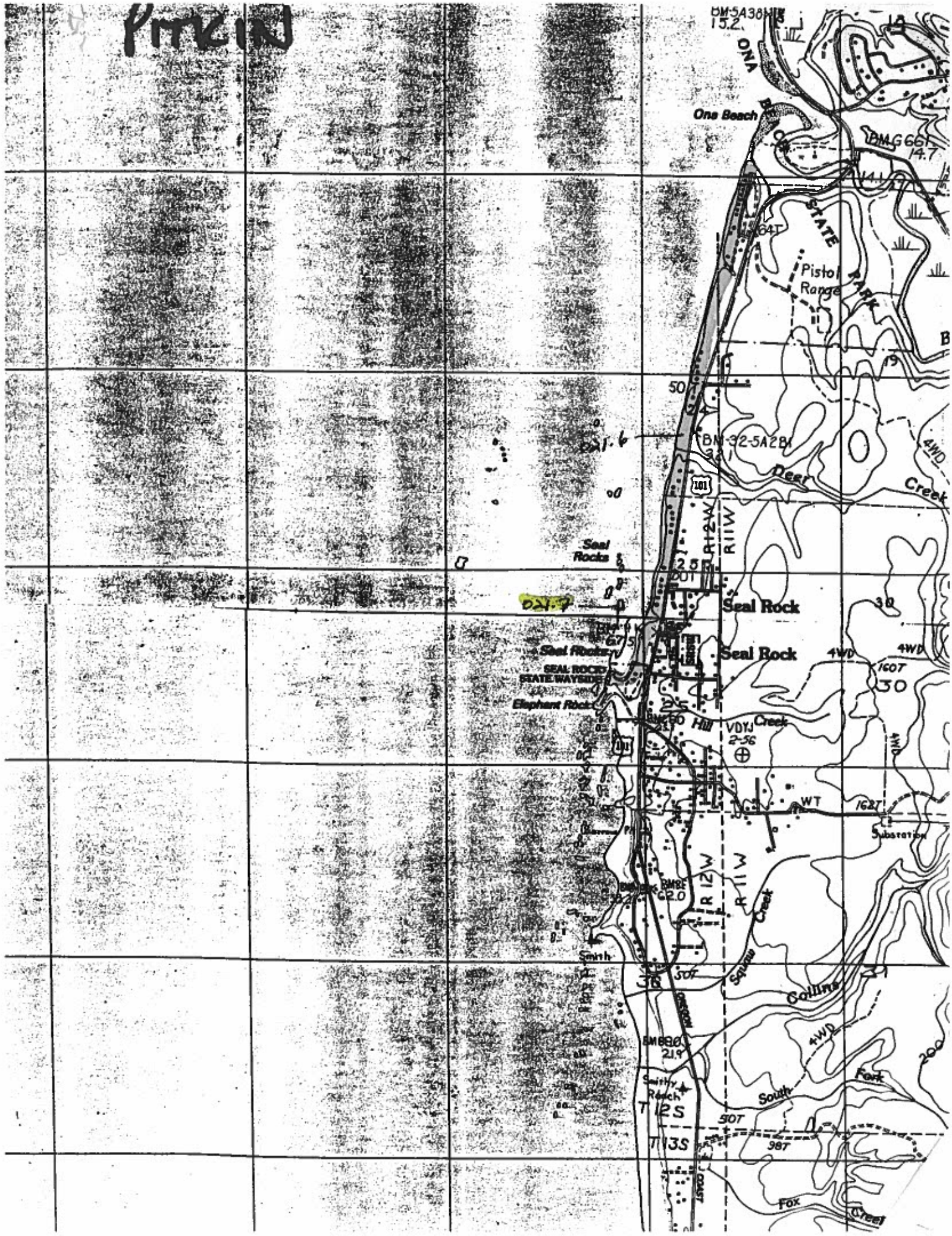

PITKIN
ONA BEACH STATE PARK
Ona Beach
BM G661
14.7
Pistol Range
BM-32-5A2B1
Deer Creek
Seal Rocks
Seal Rock
Seal Rock
SEAL ROCK STATE WAYSIDE
Elephant Rock
Hill Creek
VDYJ
2-56
WT
Substation
Smith
Squaw Creek
Collins
South Fork
Smithy Ranch
T 12S
T 13S
Fox Creek
R12W
R11W
4WD
160T
162T
98T

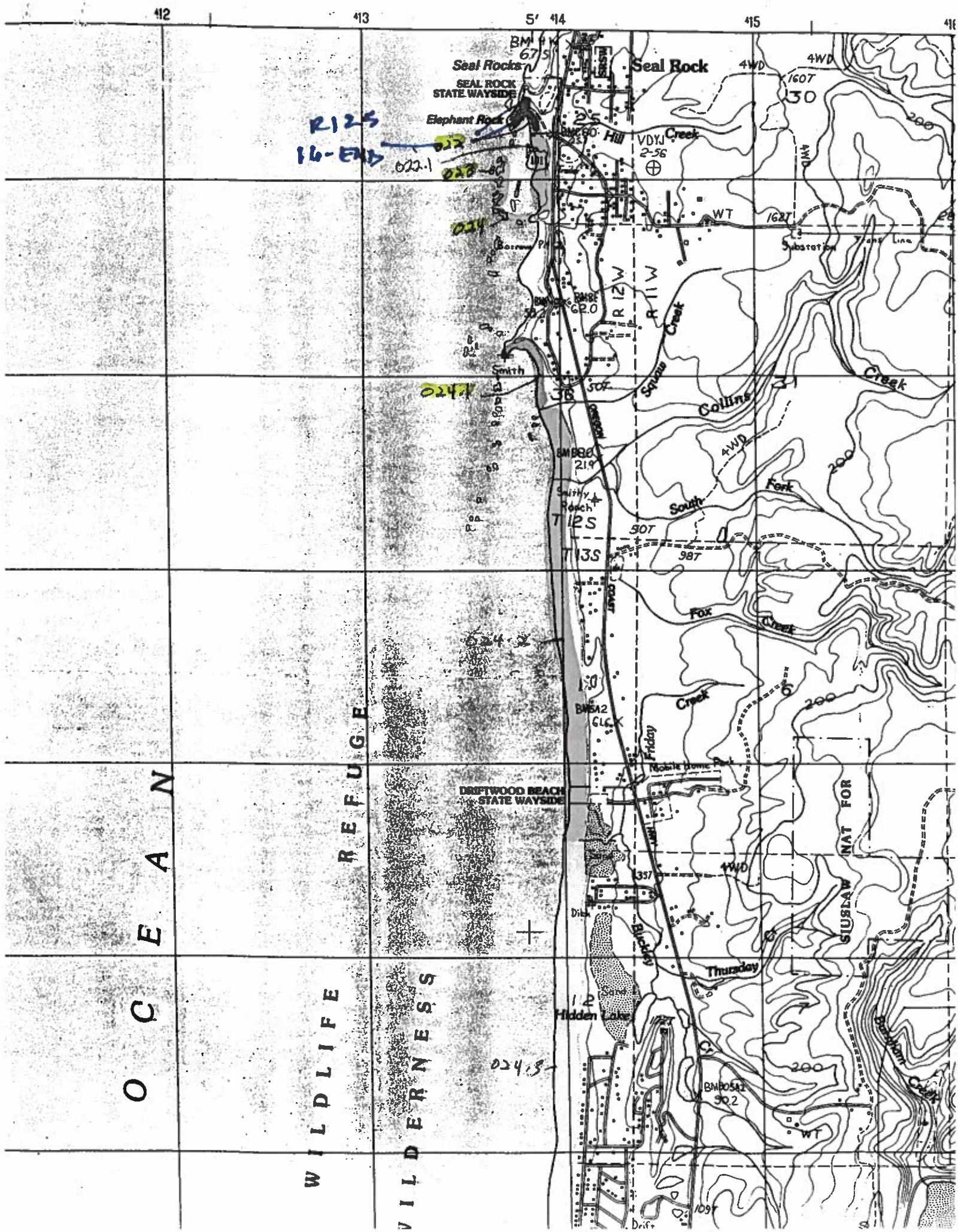

Seal Rocks
SEAL ROCK STATE WAYSIDE
Elephant Rock
Seal Rock
R12S
16-END
022
022.1
023
024
024.1
024.2
024.3
Hill
Creek
VDYJ
2-56
WT
Substation
Trans Line
R12W
R11W
Squaw
Creek
Smith
Collins
Creek
South
Fork
Smithy Ranch
T12S
T13S
Fox
Creek
Creek
Friday
Mobile Home Park
DRIFTWOOD BEACH STATE WAYSIDE
Buckley
Thursday
Hidden Lake
SIUSLAW NAT FOR
Bamham
Creek
OCEAN
WILDLIFE REFUGE
WILDERNESS

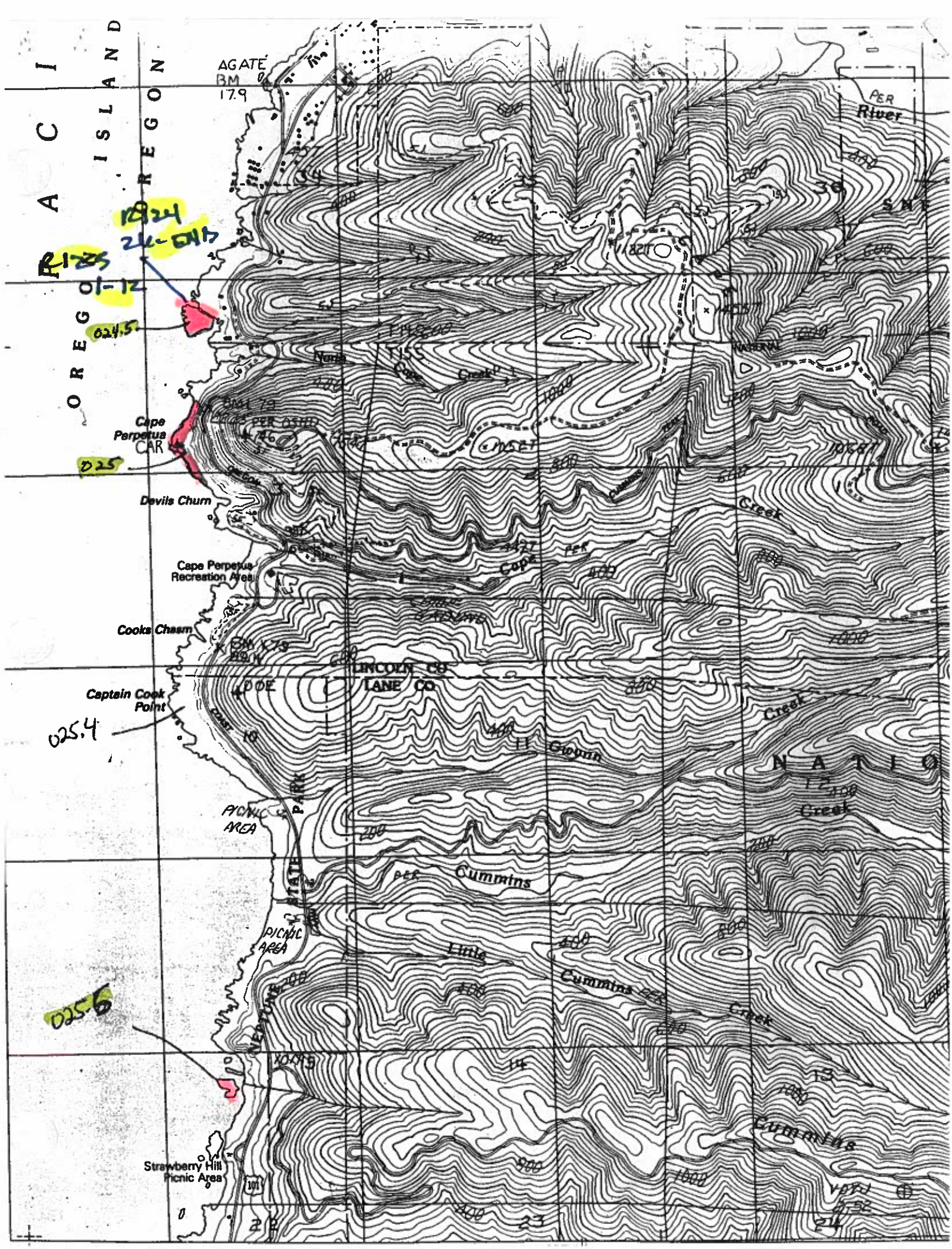

OREGON
ISLAND
AGATE
BM
17.9
PER
River
SNF
12924
26-EHB
R1235
01-12
024.5
North
Cape
Creek
Cape
Perpetua
CAR
025
Devils Churn
Cape Perpetua
Recreation Area
Cooks Chasm
Captain Cook
Point
025.4
LINCOLN CO
LANE CO
Gwynn
Creek
NATIO
PICNIC
AREA
STATE PARK
Cummins
Little
Cummins
Creek
025.6
NEPTUNE
Strawberry Hill
Picnic Area
101

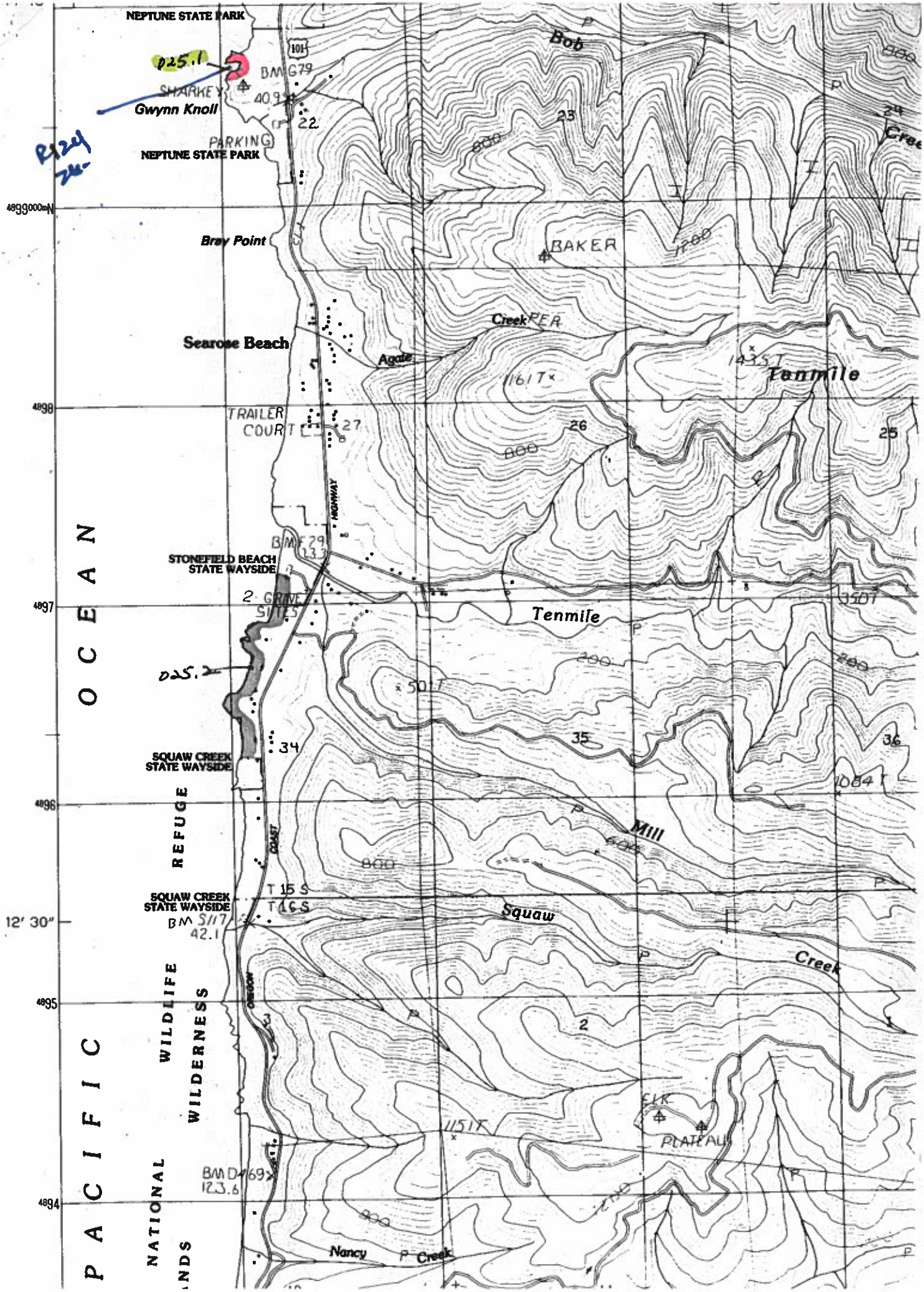
NEPTUNE STATE PARK
025.1
SHARKEY
Gwynn Knoll
BM G79
40.9
22
PARKING
NEPTUNE STATE PARK
Bob
23
24
Cree
4899000mN
Bray Point
BAKER
1200
Creek
PER
Searose Beach
Agate
1161T
1435T
Tenmile
4898
TRAILER
COURT
27
26
25
800
HIGHWAY
BM F29
13.3
STONEFIELD BEACH
STATE WAYSIDE
2 GRAVEL
SITES
4897
Tenmile
350T
200
025.2
501T
35
36
34
SQUAW CREEK
STATE WAYSIDE
1084T
4896
Mill
600
800
COAST
REFUGE
T 15 S
T 16 S
SQUAW CREEK
STATE WAYSIDE
12' 30"
BM S117
42.1
Squaw
Creek
4895
WILDLIFE
WILDERNESS
OREGON
2
1
ELK
PLATEAU
1151T
BM D469
123.6
4894
Nancy
Creek
PACIFIC
OCEAN
NATIONAL
NDS

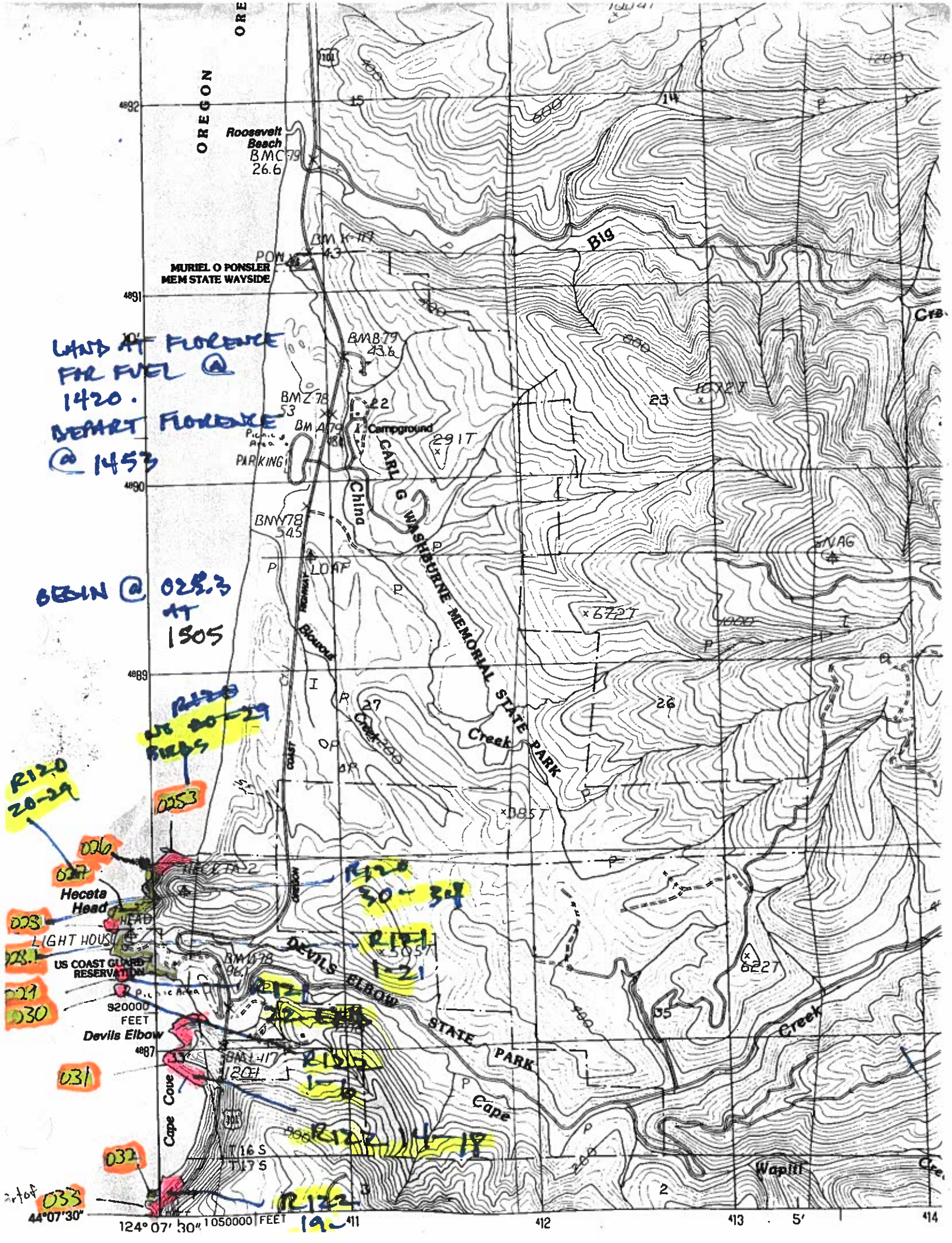

OREGON
Roosevelt Beach
BMC 79
26.6
MURIEL O PONSLER MEM STATE WAYSIDE
BMB 79
43.6
BMZ 78
53
BMA 79
Campground
PARKING
China
CARL G WASHBURNE MEMORIAL STATE PARK
BMY 78
54.5
LOAF
Blowout
Creek
Big
Cre
Creek
Hecete Head
HEAD
LIGHT HOUSE
US COAST GUARD RESERVATION
Devils Elbow
Cape Cove
DEVILS ELBOW STATE PARK
Cape
Creek
Wapiti
Cre
T 16 S
T 17 S
44°07'30"
124° 07' 30"
1 050000 FEET
LAND AT FLORENCE FOR FUEL @ 1420.
DEPART FLORENCE @ 1453
BEGIN @ 025.3 AT 1505
R120 20-29
R120 30-34
R121 1-21
R122 1-6
R122 14-18
R122 19-
0253
026
027
028
028.1
029
030
031
032
033

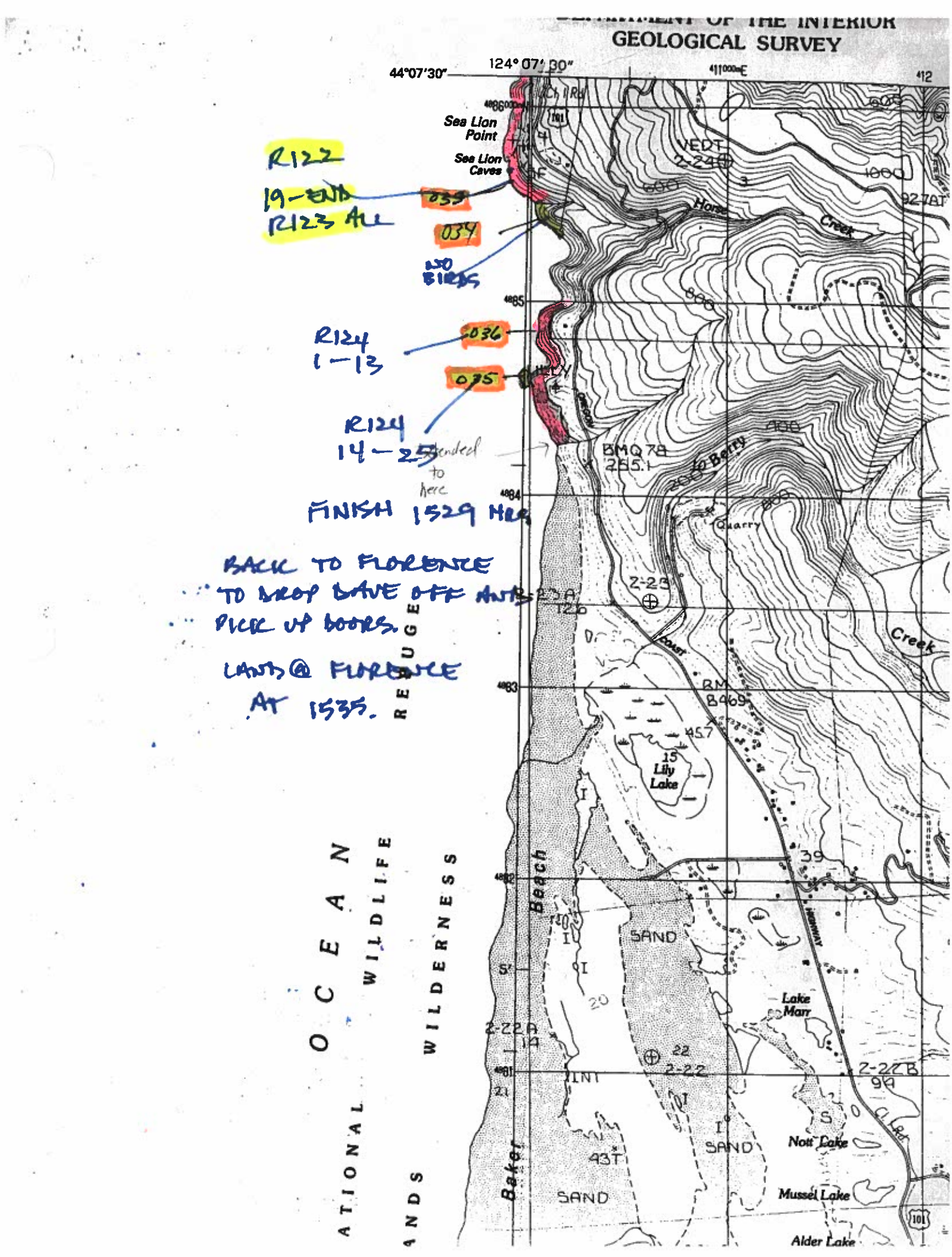
DEPARTMENT OF THE INTERIOR
GEOLOGICAL SURVEY
124° 07' 30"
44°07'30"
Sea Lion Point
Sea Lion Caves
R122
19-END
R123 ALL
033
034
NO BIRDS
R124
1-13
036
035
R124
14-25
Extended to here
FINISH 1529 HRS
BACK TO FLORENCE
TO DROP DAVE OFF AND
PICK UP DOORS.
LAND @ FLORENCE
AT 1535.
VEDT
2-24
Horse
Creek
BMQ 78
255.1
Berry
Quarry
2-23
Creek
BM
B469
15
Lily Lake
39
SAND
Lake Marr
2-22A
14
22
2-22
2-22B
94
Nott Lake
Mussel Lake
Alder Lake
Baker
Beach
OCEAN
WILDLIFE
WILDERNESS
REFUGE
ATIONAL
ANDS

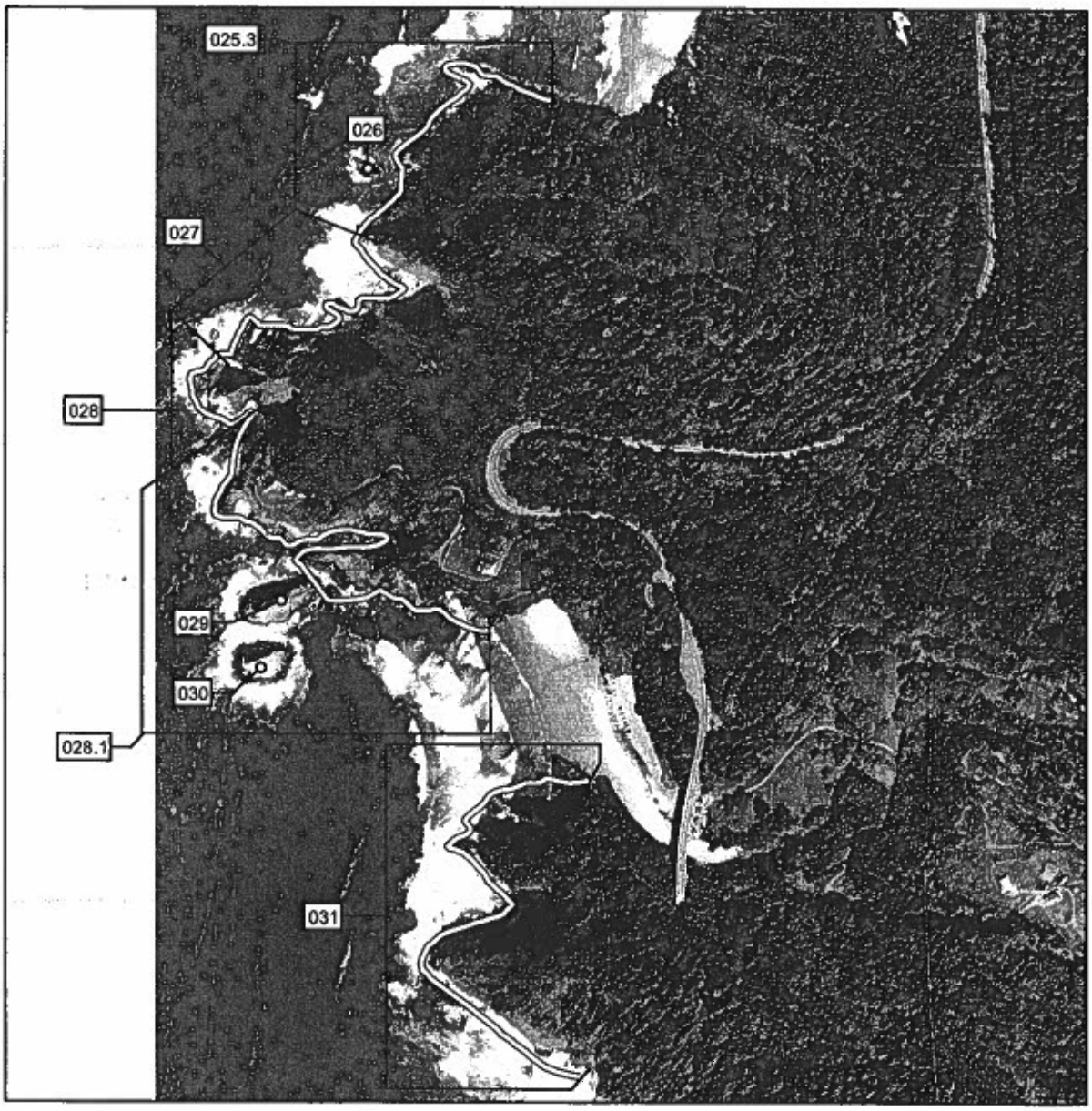

0.25 0.125 0 0.25 Kilometers

Miles 0.25 0.125 0 0.25

N W E S

Mainland Colony

Island Group

Site Number

Lane County, Oregon
Area Map: Newport 243
Section from USGS Orthophoto Quadrangle
Heceta Head 1:8,000 Scale

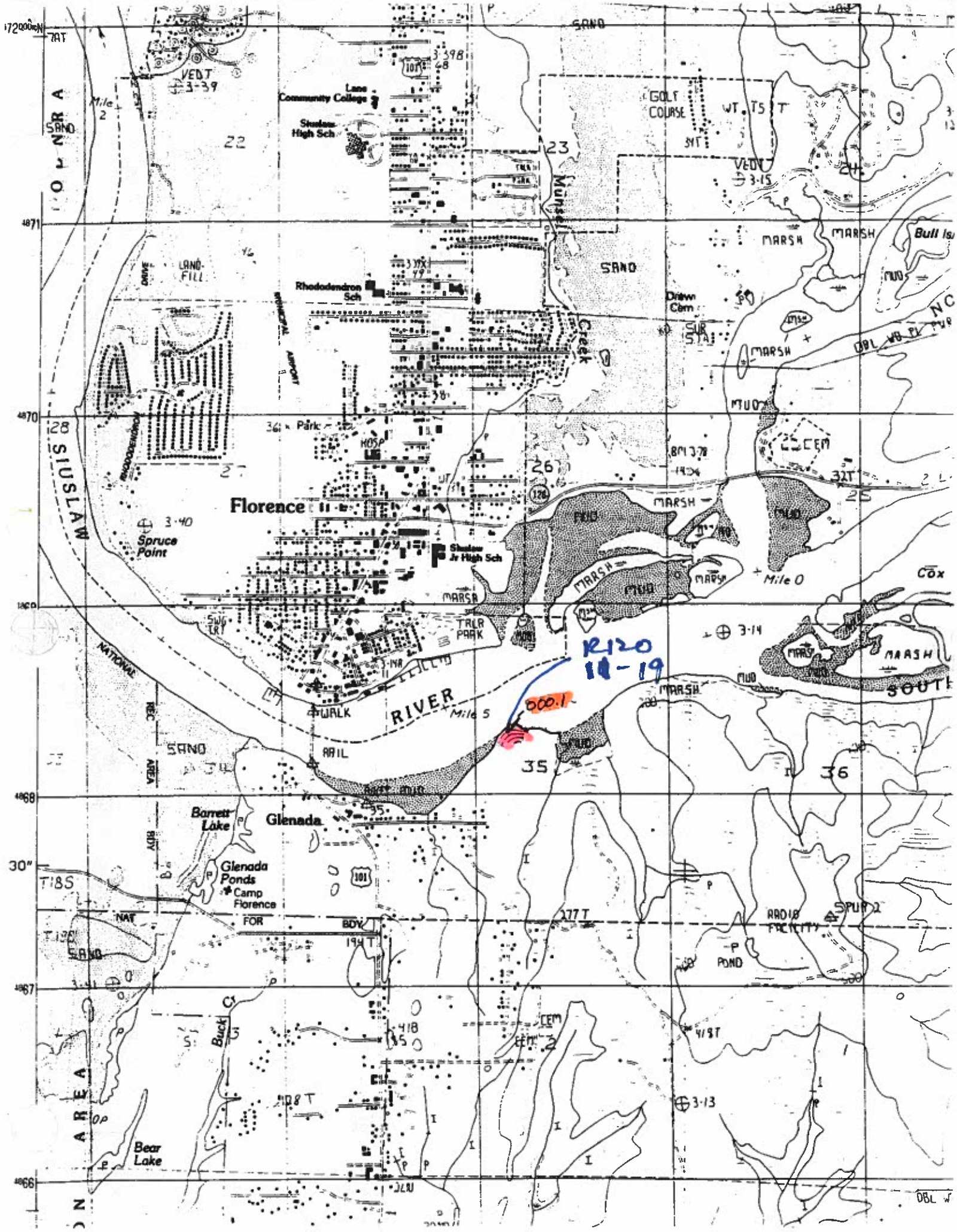

Lane Community College
Siuslaw High Sch
Rhododendron Sch
Siuslaw Jr High Sch
Florence
Spruce Point
Glenada
Barrett Lake
Glenada Ponds
Camp Florence
Bear Lake
SIUSLAW
RIVER
Munsel Creek
GOLF COURSE
MARSH
MUD
SAND
Mile 0
Mile 5
Bull Is
Cox
R120
11-19
000.1

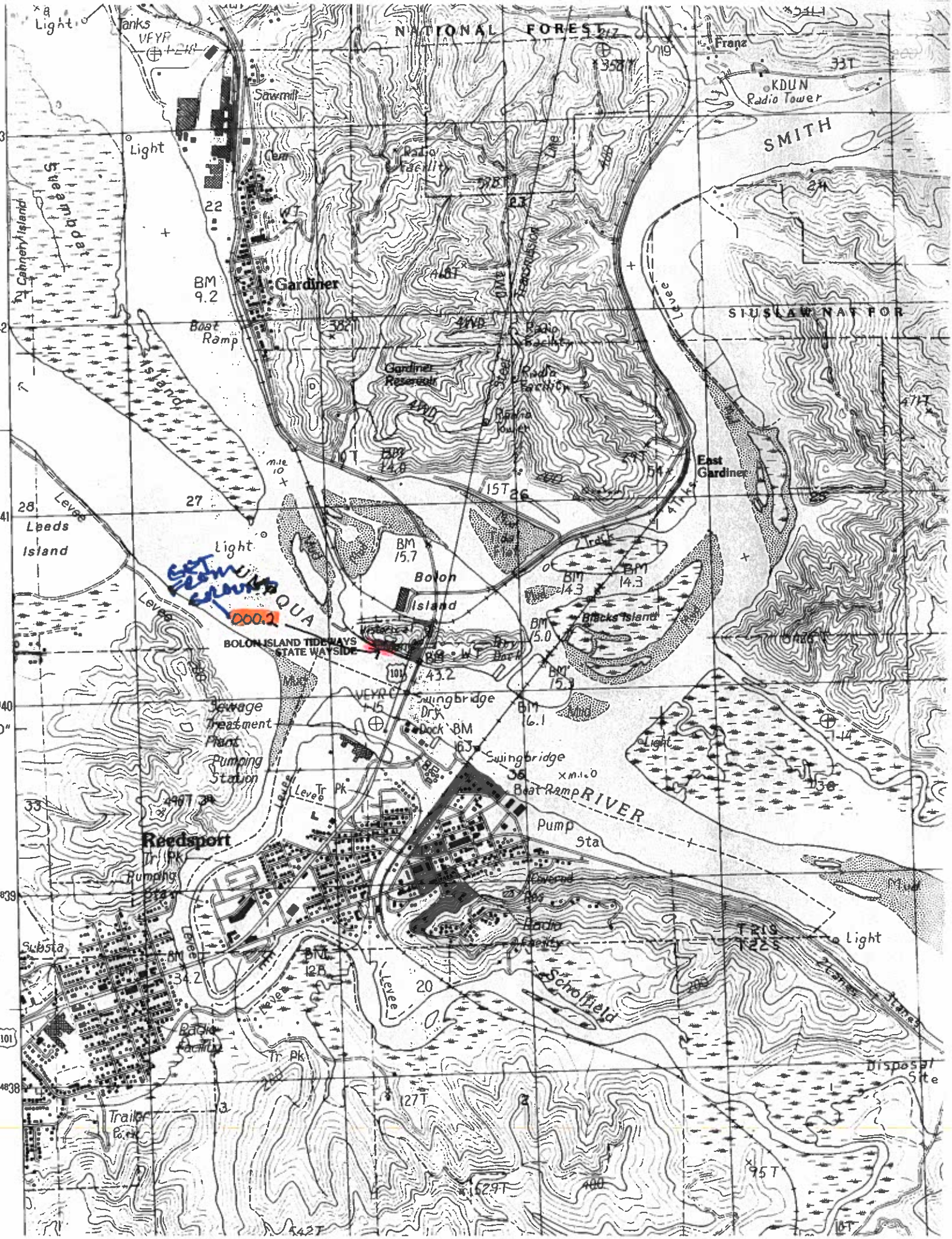
NATIONAL FOREST
SMITH
SIUSLAW NAT FOR
Franz
KDUN
Radio Tower
Sawmill
Light
Tanks
Radio Facility
Gardiner
Boat Ramp
Gardiner Reservoir
Radio Facility
Radio Tower
East Gardiner
Leeds Island
Levee
Bolon Island
Blacks Island
BOLON ISLAND TIDEWAYS STATE WAYSIDE
Swingbridge
Dock
Sewage Treatment Plant
Pumping Station
Reedsport
Pump Sta
RIVER
Schofield
Radio Facility
Disposal Site
Trailer Park
Substa
Cannery Island
Steamboat Island
Mud
Light

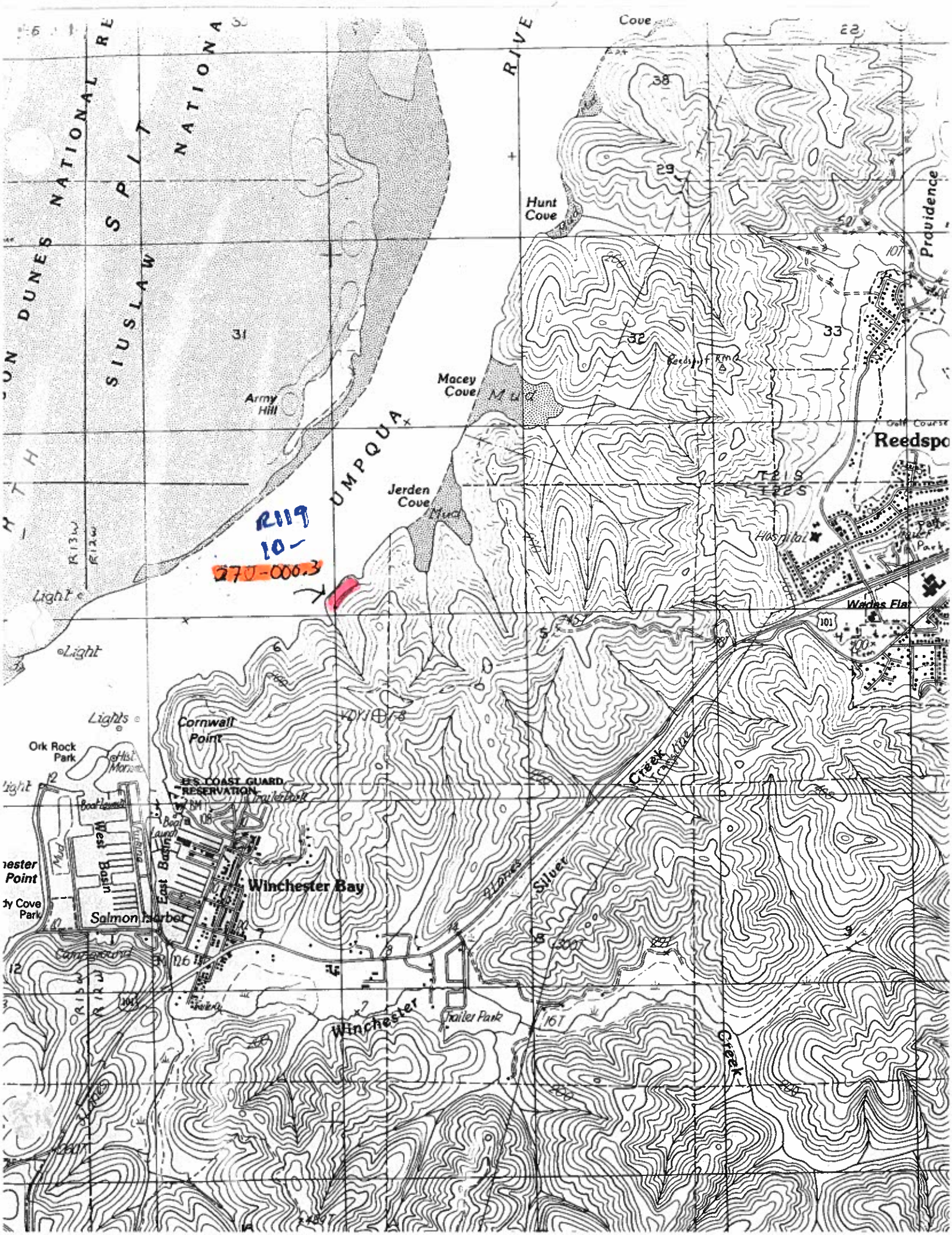

SIUSLAW NATIONAL RE
SPIT
NATIONA
DUNES
RIVE
UMPQUA
Cove
Hunt Cove
Macey Cove
Jerden Cove
Army Hill
Reedspo
Providence
Hospital
Wades Flat
Light
Lights
Cornwall Point
Ork Rock Park
U.S. COAST GUARD RESERVATION
Trailer Park
West Basin
East Basin
Winchester Bay
Salmon Harbor
Winchester
Silver
Creek
Trailer Park
R119
10-
270-000.3