Variable Circular Plot Point Count Summary Sheet
Noxubee National Wildlife Refuge, Bottomland Hardwood Locations

Date: 5/10/11	Point #: 46	Start: 5:59	End: 6:04

Observer: R. Igleny	Field Way Point # Taken: 001

ALPHA CODE **0-25 m** **25-50 m** **50-100 m** **100-150m**

XXXXXXX	1	2	3	4	5	1	2	3	4	5	1	2	3	4	5	1	2	3	4	5	Total
ETTI						/				/	/										
NOCA						/															/
WEVI						/															/
ACFL												/									/
CARW							/														/
KEWA													/								/
BADW																		/			/
REVI																		/			/
AMCR																			/		/
NOPA															/						/

Total Species Recorded _____ **(excludes flyovers)**

Flyovers _____

Comments: _____

2✓

Variable Circular Plot Point Count Summary Sheet
Noxubee National Wildlife Refuge, Bottomland Hardwood Locations

Date: 5/10/11	Point #: 47	Start: 6:18	End: 6:23

Observer: R. Igleny	Field Way Point # Taken: 002

ALPHA CODE **0-25 m** **25-50 m** **50-100 m** **100-150m**

XXXXXXX	1	2	3	4	5	1	2	3	4	5	1	2	3	4	5	1	2	3	4	5	Total
ETTI						1										1					2
WEVI	1																				1
AMGR											1					1					2
NOCA	1										1										2
RTHW																	1				1
WOTH								1													1
BAOW																		1			1
RCWO														1							1
SUTA															1						1

Total Species Recorded _____ **(excludes flyovers)**

Flyovers _____

Comments: _____

3

Variable Circular Plot Point Count Summary Sheet
Noxubee National Wildlife Refuge, Bottomland Hardwood Locations

Date: 5/10/11	Point #: 48	Start: 6:33	End: 6:38

Observer: R. Iglay	Field Way Point # Taken: 003

ALPHA CODE **0-25 m** **25-50 m** **50-100 m** **100-150m**

XXXXXXX	1	2	3	4	5	1	2	3	4	5	1	2	3	4	5	1	2	3	4	5	Total
ACFL											1										1
AMCR						11										1					2
VTVI	1																				1
GCFL											1										1
NOPA								1													1
KEWA													1								1
CAWR								1													1
RBNU																			1		1

Total Species Recorded _____ **(excludes flyovers)**

Flyovers _____

Comments: Number of birds/dist/time marked by ticks. For example, 2, AMCR for 25-50m at TI=1. Not 11 birds

4V

Variable Circular Plot Point Count Summary Sheet
Noxubee National Wildlife Refuge, Bottomland Hardwood Locations

Date: 5/10/11	Point #: 49	Start: 6:45	End: 6:50

Observer: R. Igney	Field Way Point # Taken: 004

ALPHA CODE **0-25 m** **25-50 m** **50-100 m** **100-150m**

XXXXXXX	1	2	3	4	5	1	2	3	4	5	1	2	3	4	5	1	2	3	4	5	Total
AMCR																1					1
NOCA	11					1															3
EUTI	1																				1
ACFL						1															1
NOPA					1						1										2
GAWR							1														1
CACH												1									1
PIWO													1								1
SUTA									1												1
RSHA															1						1

Total Species Recorded _____ **(excludes flyovers)**

Flyovers _____

Comments: NOCA in 0-25m (x2) seem to be a Pair [AURAL + VISUAL]

5V

Variable Circular Plot Point Count Summary Sheet
Noxubee National Wildlife Refuge, Bottomland Hardwood Locations

Date: 5/10/11	Point #: 55	Start: 7:06	End: 7:11

Observer: R. Iglay	Field Way Point # Taken: 005

ALPHA CODE	0-25 m					25-50 m					50-100 m					100-150m					
XXXXXXX	1	2	3	4	5	1	2	3	4	5	1	2	3	4	5	1	2	3	4	5	Total
NOCA																1					1
WEVI	1																				1
MODO																1					1
AMCR																11					2
CACH												1									1
PIWO												11									2
RBWO																		11			2
ACFL				1																	1

Total Species Recorded _______ **(excludes flyovers)**

Flyovers ______________________________

Comments: ______________________________

6V

Variable Circular Plot Point Count Summary Sheet
Noxubee National Wildlife Refuge, Bottomland Hardwood Locations

Date: 5/10/11	Point #: 54	Start: 7:21	End: 7:26

Observer: R. Iginy	Field Way Point # Taken: 606

ALPHA CODE **0-25 m** **25-50 m** **50-100 m** **100-150m**

XXXXXXX	1	2	3	4	5	1	2	3	4	5	1	2	3	4	5	1	2	3	4	5	Total
NOFL						1															1
ETTI	11														1	1					4
REVI						1															1
NOCA									1		1										2
AMCR																	1				1
GCFL												1									1
PROW				1																	1

Total Species Recorded _____ **(excludes flyovers)**

Flyovers _____

Comments: _____

Variable Circular Plot Point Count Summary Sheet
Noxubee National Wildlife Refuge, Bottomland Hardwood Locations

7V

Date: 5/10/11	Point #: 53	Start: 7:36	End: 7:41

Observer: R. Tyler	Field Way Point # Taken: 007

ALPHA CODE **0-25 m** **25-50 m** **50-100 m** **100-150m**

XXXXXXX	1	2	3	4	5	1	2	3	4	5	1	2	3	4	5	1	2	3	4	5	Total
AMCR											1						1				3
REVI						1										1					2
EATI											1					1					3
NOCA	1																				1
SUTA							1														1
CACH							1						1								1
NOPA													1								1
REWI																				1	1

Total Species Recorded _____ **(excludes flyovers)**

Flyovers _____

Comments: _____

Variable Circular Plot Point Count Summary Sheet
Noxubee National Wildlife Refuge, Bottomland Hardwood Locations

8/

Date: 5/10/11	Point #: 52	Start: 7:53	End: 7:58

Observer: R. Igley	Field Way Point # Taken: 068

ALPHA CODE **0-25 m** **25-50 m** **50-100 m** **100-150m**

XXXXXXX	1	2	3	4	5	1	2	3	4	5	1	2	3	4	5	1	2	3	4	5	Total
REVI						1															1
AMCR						1					1					1					3
NOCA												1			1						2
PBOW							1														1
CACH								1													1
CALK								1													1
BLWO														1							1
BLJA														1							1

Total Species Recorded _____ **(excludes flyovers)**

Flyovers _____

Comments: _____

9✓

Variable Circular Plot Point Count Summary Sheet
Noxubee National Wildlife Refuge, Bottomland Hardwood Locations

Date: 5/10/11	Point #: 51	Start: 8:09	End: 8:14

Observer: R. Tyler	Field Way Point # Taken: 009

ALPHA CODE **0-25 m** **25-50 m** **50-100 m** **100-150m**

XXXXXXX	1	2	3	4	5	1	2	3	4	5	1	2	3	4	5	1	2	3	4	5	Total
ETTI						/										/					2
ACFL											/										1
AMCR											/					//					3
CACH						/	//														3
REWA												/									1
REVI			/																/		2
CHWR													/		/						2
HOWA					/																1

Total Species Recorded _____ **(excludes flyovers)**

Flyovers _____

Comments: _____

10V

Variable Circular Plot Point Count Summary Sheet
Noxubee National Wildlife Refuge, Bottomland Hardwood Locations

Date: 5/10/11	Point #: 50	Start: 8:24	End: 8:29

Observer: R. Ingay	Field Way Point # Taken: 010

ALPHA CODE **0-25 m** **25-50 m** **50-100 m** **100-150m**

XXXXXXX	1	2	3	4	5	1	2	3	4	5	1	2	3	4	5	1	2	3	4	5	Total
HWA						1															1
REVI											1										1
ETTI											1										1
NOPA		1																			1
RSHA							1														1
SUTA							1														1
WEVI									1												1
CACH									11												2

Total Species Recorded _____ **(excludes flyovers)**

Flyovers _____

Comments: Wind gusts in tree tops but reached midstory. gusts during count no Δ in call frequencies

11√

Variable Circular Plot Point Count Summary Sheet
Noxubee National Wildlife Refuge, Bottomland Hardwood Locations

Date: 5/10/11	Point #: 87	Start: 9:16	End: 9:20

Observer: R. Igley	Field Way Point # Taken: 011

ALPHA CODE **0-25 m** **25-50 m** **50-100 m** **100-150m**

XXXXXXX	1	2	3	4	5	1	2	3	4	5	1	2	3	4	5	1	2	3	4	5	Total
BEVI	1																				1
ACPL	1					1															2
NOPA											1					1					2
NOCA											1			1							2
RBWO																	1				1
RBWO							1														1
CMOR							1														1
ETTI									1												1

Total Species Recorded _____ **(excludes flyovers)**

Flyovers _____

Comments: _____

12✓

Variable Circular Plot Point Count Summary Sheet
Noxubee National Wildlife Refuge, Bottomland Hardwood Locations

Date: 5/10/11	Point #: 88	Start: 9:32	End: 9:37

Observer: R. Igley	Field Way Point # Taken: 012

ALPHA CODE **0-25 m** **25-50 m** **50-100 m** **100-150m**

XXXXXXX	1	2	3	4	5	1	2	3	4	5	1	2	3	4	5	1	2	3	4	5	Total
ETTI											1										1
RSHA						1							1								2
NOCA						1										1					2
NOPA											1										1
ACFL								1								1			1		3
HOWA											1										1
REVI													1								1
REWO								1													1
CAWR															1						1

Total Species Recorded _____ **(excludes flyovers)**

Flyovers _____

Comments: _____

13✓

Variable Circular Plot Point Count Summary Sheet
Noxubee National Wildlife Refuge, Bottomland Hardwood Locations

Date: 5/10/11	Point #: 93	Start: 9:44	End: 9:49

Observer: R. Iglay	Field Way Point # Taken: 013

ALPHA CODE **0-25 m** **25-50 m** **50-100 m** **100-150m**

XXXXXXX	1	2	3	4	5	1	2	3	4	5	1	2	3	4	5	1	2	3	4	5	Total
ACFL	1																				1
REVI						11															2
NOPA											1								1		1
CAWR						1															1
NOCA											1										1
AMCR																	1				1
FITI								1												1	2
PIWO																				1	1

Total Species Recorded 10 **(excludes flyovers)**

Flyovers _____

Comments: Wing spot again. Same as earlier

14

Variable Circular Plot Point Count Summary Sheet
Noxubee National Wildlife Refuge, Bottomland Hardwood Locations

Date: 5/11/10	Point #: 1	Start: 5:59	End: 6:04

Observer: R. Iglay	Field Way Point # Taken: 014

ALPHA CODE **0-25 m** **25-50 m** **50-100 m** **100-150m**

XXXXXXX	1	2	3	4	5	1	2	3	4	5	1	2	3	4	5	1	2	3	4	5	Total
ETTI						1										1					2
NOCA	11							1													3
AMCR											1					1					2
REVI						1								1							2
YBCH						1															1
EAWP																1					1
BHCO											1										1
RBWO																			1		1
ACFL										1											1

Total Species Recorded 14 **(excludes flyovers)**

Flyovers _____

Comments: Young Coyote ran up on me then quickly retreated.

15V

Variable Circular Plot Point Count Summary Sheet
Noxubee National Wildlife Refuge, Bottomland Hardwood Locations

Date: 5/11/11	Point #: 8	Start: 6:15	End: 6:20

Observer: R. Iglay	Field Way Point # Taken: 015

ALPHA CODE **0-25 m** **25-50 m** **50-100 m** **100-150m**

XXXXXXX	1	2	3	4	5	1	2	3	4	5	1	2	3	4	5	1	2	3	4	5	Total
HOWA	1																				1
ACFL											1										1
ETTI	11					1										1					4
RBWO								1								1					2
VTVI						1															1
PROW							1														1
NOCA								1										1			2
WEVI					1																1
AMCR																				1	1

Total Species Recorded 14 **(excludes flyovers)**

Flyovers _____

Comments: ETTI interval 0-25 m, time = 1 is a group

BUFR in background

Variable Circular Plot Point Count Summary Sheet
Noxubee National Wildlife Refuge, Bottomland Hardwood Locations

Date: 5/11/11	Point #: 9	Start: 6:20	End: 6:35

Observer: R. Iglay	Field Way Point # Taken: 016

ALPHA CODE	0-25 m					25-50 m					50-100 m					100-150m					
XXXXXXX	1	2	3	4	5	1	2	3	4	5	1	2	3	4	5	1	2	3	4	5	Total
ETTI	/						/														2
NOCA											//						/				3
AMCR																//			/		3
RBWO											/								/		2
HOWA						/															1
ACFL						/															1
REVI												/									1
CAWR								/					/								2
PIWO																				/	1

Total Species Recorded 16 **(excludes flyovers)**

Flyovers ______________________________

Comments: ______________________________

17✓

Variable Circular Plot Point Count Summary Sheet
Noxubee National Wildlife Refuge, Bottomland Hardwood Locations

Date: 5/11/11	Point #: 12	Start: 6:42	End: 6:47

Observer: R. Igley	Field Way Point # Taken: 017

ALPHA CODE **0-25 m** **25-50 m** **50-100 m** **100-150m**

XXXXXXX	1	2	3	4	5	1	2	3	4	5	1	2	3	4	5	1	2	3	4	5	Total
RBWO	/																	/			3
WAVE	/								/												2
NOCA											/							/			2
AMCR											/					///					4
CARW						/															1
ACFL												/									1
PROW								/	/												2
CACH										/											1
EVEE										/										/	2

Total Species Recorded 17 **(excludes flyovers)**

Flyovers _____

Comments: _____

18

Variable Circular Plot Point Count Summary Sheet
Noxubee National Wildlife Refuge, Bottomland Hardwood Locations

Date: 5/11/11	Point #: 21	Start: 6:57	End: 7:02

Observer: R. Igleny	Field Way Point # Taken: 018

ALPHA CODE **0-25 m** **25-50 m** **50-100 m** **100-150m**

XXXXXXX	1	2	3	4	5	1	2	3	4	5	1	2	3	4	5	1	2	3	4	5	Total
NEVI						1					1										2
RBWO	1																				1
Amer												11				1					3
GCFL	1					1															2
EAPH						11												1			3
ACFL						1									1						2
YTVI								1													1

Total Species Recorded 14 **(excludes flyovers)**

Flyovers _____

Comments: _____

19v

Variable Circular Plot Point Count Summary Sheet
Noxubee National Wildlife Refuge, Bottomland Hardwood Locations

Date: 5/11/11	Point #: 11	Start: 7:13	End: 7:18

Observer: R. Iglay	Field Way Point # Taken: 019

ALPHA CODE **0-25 m** **25-50 m** **50-100 m** **100-150m**

XXXXXXX	1	2	3	4	5	1	2	3	4	5	1	2	3	4	5	1	2	3	4	5	Total
LOWA											1										1
HEFL						1															1
HAWO						1															1
HOWA											1										1
LETE											1										1
NOCA						1					1										2
AMCR											11										2
WEVI		1																			1
RWBL										1											1
BHCO															1						1

Total Species Recorded 12 **(excludes flyovers)**

Flyovers _____

Comments: _____

20

Variable Circular Plot Point Count Summary Sheet
Noxubee National Wildlife Refuge, Bottomland Hardwood Locations

Date: 5/11/11	Point #: 7	Start: 7:21	End: 7:32

Observer: R. Iglay	Field Way Point # Taken: 020

ALPHA CODE **0-25 m** **25-50 m** **50-100 m** **100-150m**

XXXXXXX	1	2	3	4	5	1	2	3	4	5	1	2	3	4	5	1	2	3	4	5	Total
YTVI						1															1
ACFL						1															1
TUTE											1										1
PROW											1										1
AMCR																11					2
NOCA								1													1
EATI													1					1			2
PINW																		1			1
RSHA																		1			1
GCFL													1								1
CACH									1												1
NOPA															1						1
EAWP															1						1
INBU															1						1

Total Species Recorded 16 **(excludes flyovers)**

Flyovers _____

Comments: Flushed a GCHE by accident

2N

Variable Circular Plot Point Count Summary Sheet
Noxubee National Wildlife Refuge, Bottomland Hardwood Locations

Date: 5/11/11	Point #: 6	Start: 7:40	End: 7:45

Observer: R. Igley	Field Way Point # Taken: 021

ALPHA CODE	0-25 m					25-50 m					50-100 m					100-150m					
XXXXXXX	1	2	3	4	5	1	2	3	4	5	1	2	3	4	5	1	2	3	4	5	Total
AMCR																1					1
PRAW											1							1			2
YTVI						1															1
ETTI																	1				1
RBWO																		11			2
REVI										1			1								2
NOCA														1							1

Total Species Recorded 10 **(excludes flyovers)**

Flyovers _____

Comments: All in all, very quiet morn.
GTFR

Variable Circular Plot Point Count Summary Sheet
Noxubee National Wildlife Refuge, Bottomland Hardwood Locations

22V

Date: 5/11/11	Point #: 10	Start: 7:54	End: 7:59

Observer: R. Igay	Field Way Point # Taken: 022

ALPHA CODE **0-25 m** **25-50 m** **50-100 m** **100-150m**

XXXXXXX	1	2	3	4	5	1	2	3	4	5	1	2	3	4	5	1	2	3	4	5	Total
WEVI	1																				1
HOWA											1									1	2
ABLU																1					1
ETTI						1											11				3
ACFL						1															1
NOCA							1														1
GACI			1																		1
REVI										1											1

Total Species Recorded 11 **(excludes flyovers)**

Flyovers _____

Comments: _____

23✓

Variable Circular Plot Point Count Summary Sheet
Noxubee National Wildlife Refuge, Bottomland Hardwood Locations

Date: 5/11/11	Point #: 3	Start: 8:09	End: 8:14

Observer: R. Igley	Field Way Point # Taken: 023

ALPHA CODE **0-25 m** **25-50 m** **50-100 m** **100-150m**

XXXXXXX	1	2	3	4	5	1	2	3	4	5	1	2	3	4	5	1	2	3	4	5	Total
NOCA						1															2
WEVI						1					1										2
CACH											1										1
ETTI												1									1
AMCR														1							1
CAVR																				1	1
PROW															1						1

Total Species Recorded 9 **(excludes flyovers)**

Flyovers _____

Comments: _____

24✓

Variable Circular Plot Point Count Summary Sheet
Noxubee National Wildlife Refuge, Bottomland Hardwood Locations

Date: 5/11/11	Point #: 5	Start: 8:24	End: 8:29

Observer: R Igly	Field Way Point # Taken: 024

ALPHA CODE **0-25 m** **25-50 m** **50-100 m** **100-150m**

XXXXXXX	1	2	3	4	5	1	2	3	4	5	1	2	3	4	5	1	2	3	4	5	Total
CACH						1								1							3
ETTI						1					1										2
BOWI						1															1
CAWR							1														1
HOWA												1									1
ACFL													1								1
NOCA								1						1							2
RSHA										1											1

Total Species Recorded 12 **(excludes flyovers)**

Flyovers GREG (3)
TI

Comments:

25V

Variable Circular Plot Point Count Summary Sheet
Noxubee National Wildlife Refuge, Bottomland Hardwood Locations

Date: 5/11/11	Point #: 4	Start: 8:41	End: 8:46

Observer: R. Igleny	Field Way Point # Taken: 025

ALPHA CODE **0-25 m** **25-50 m** **50-100 m** **100-150m**

XXXXXXX	1	2	3	4	5	1	2	3	4	5	1	2	3	4	5	1	2	3	4	5	Total
ACPL	1												1								2
NOCA						1															1
EAWP											1										1
BBWO		1																			1
AMCR								1													1
FITI																		1			1
REVI														1							1

Total Species Recorded 8 **(excludes flyovers)**

Flyovers _____

Comments: Cicadas nearby
Scared off adult coyote on trail
over.

26v

Variable Circular Plot Point Count Summary Sheet
Noxubee National Wildlife Refuge, Bottomland Hardwood Locations

Date: 5/11/11	Point #: 2	Start: 9:01	End: 9:06

Observer: R. Igley	Field Way Point # Taken: 026

ALPHA CODE **0-25 m** **25-50 m** **50-100 m** **100-150m**

XXXXXXX	1	2	3	4	5	1	2	3	4	5	1	2	3	4	5	1	2	3	4	5	Total
YELL	1																				1
EAWP						1															1
NOCA											1										1
PINW									1							1					2
INGO						1					1										2
CACH						1															1
WEVI						1															1
RBWO											1										1
REHA											1										1
EATO							1														1
REVI							1														1

Total Species Recorded 13 **(excludes flyovers)**

Flyovers CAEG (3)

Comments: Shelterwood cut area (on edge)

27V

Variable Circular Plot Point Count Summary Sheet
Noxubee National Wildlife Refuge, Bottomland Hardwood Locations

Date: 5/11/11	Point #: 99	Start: 9:28	End: 9:33

Observer: R. Igney	Field Way Point # Taken: 027

ALPHA CODE **0-25 m** **25-50 m** **50-100 m** **100-150m**

XXXXXXX	1	2	3	4	5	1	2	3	4	5	1	2	3	4	5	1	2	3	4	5	Total
PROW						1															1
NOPA											1										1
NOCA											1										1
ACFL						11															2
AMCR							1										1				2
CALR												1									1
EATI									1					1							2
CACH										1											1

Total Species Recorded 11 **(excludes flyovers)**

Flyovers _____

Comments: CoWA while walking to point

28✓

Variable Circular Plot Point Count Summary Sheet
Noxubee National Wildlife Refuge, Bottomland Hardwood Locations

Date: 5/11/11	Point #: 100	Start: 9:41	End: 9:46

Observer: R. Idny	Field Way Point # Taken: 028

ALPHA CODE **0-25 m** **25-50 m** **50-100 m** **100-150m**

XXXXXXX	1	2	3	4	5	1	2	3	4	5	1	2	3	4	5	1	2	3	4	5	Total
WOW	1																				1
ACUD						1															1
CACH	1																				1
LTTI						1													1		2
REVI	1										1										2
NOPA								1		1											2
NOCA					1																1

Total Species Recorded 10 **(excludes flyovers)**

Flyovers _____

Comments: _____

29V

Variable Circular Plot Point Count Summary Sheet
Noxubee National Wildlife Refuge, Bottomland Hardwood Locations

Date: 5/6/11	Point #: 98	Start: 9:53	End: 9:58

Observer: R. Jolly	Field Way Point # Taken: 029

ALPHA CODE **0-25 m** **25-50 m** **50-100 m** **100-150m**

XXXXXXX	1	2	3	4	5	1	2	3	4	5	1	2	3	4	5	1	2	3	4	5	Total
LOUA						1															1
HOVA											1										1
MOPA						1															1
ACFL						1															1
BAWO											1										1
PRAW											1										1
ETTI													1								1
NOCA													1								1
NOFL								1										1			2
CMLR									1												1
LWEVI										1											1

Total Species Recorded 12 **(excludes flyovers)**

Flyovers _____

Comments: _____

30V

Variable Circular Plot Point Count Summary Sheet
Noxubee National Wildlife Refuge, Bottomland Hardwood Locations

Date: 5/12/11	Point #: 35	Start: 6:03	End: 6:05

Observer: R. Igley	Field Way Point # Taken: 030

ALPHA CODE **0-25 m** **25-50 m** **50-100 m** **100-150m**

XXXXXXX	1	2	3	4	5	1	2	3	4	5	1	2	3	4	5	1	2	3	4	5	Total
NOCA											1										1
LOWA											1					1					2
CHWR						1															1
AMCR											11					11					3
RBWI	1																				1
NOPA							1														1
ETTI													1								1
SWWA						1															1

Total Species Recorded 11 **(excludes flyovers)**

Flyovers _____

Comments: _____

3/V

Variable Circular Plot Point Count Summary Sheet
Noxubee National Wildlife Refuge, Bottomland Hardwood Locations

Date: 5/12/11	Point #: 37	Start: 6:17	End: 6:22

Observer: R. Igl[illegible]	Field Way Point # Taken: 031

ALPHA CODE **0-25 m** **25-50 m** **50-100 m** **100-150m**

XXXXXXX	1	2	3	4	5	1	2	3	4	5	1	2	3	4	5	1	2	3	4	5	Total
AMCR	1															11					3
ETTI	1							1													2
WEVI								1			1										2
NOCA											1										1
CAWR												1									1
RBWO																	1				1
CALH							11														2
HOWA								1													1

Total Species Recorded 13 **(excludes flyovers)**

Flyovers CHSW TI=5

Comments: CALH in group (2=50, TI=2)

32✓

Variable Circular Plot Point Count Summary Sheet
Noxubee National Wildlife Refuge, Bottomland Hardwood Locations

Date: 5/12/11	Point #: 39	Start: 6:30	End: 6:35

Observer: R. Igney	Field Way Point # Taken: 032

ALPHA CODE **0-25 m** **25-50 m** **50-100 m** **100-150m**

XXXXXXX	1	2	3	4	5	1	2	3	4	5	1	2	3	4	5	1	2	3	4	5	Total
CAWR						1															1
HOWR	1																				1
DMCK											1							1			2
REVI																1					1
WEVI						1															1
ACFL						1															1
RCWO						1			1					1							3
ACFL											1										1
LOWA								1													1
ETTI								1													1

Total Species Recorded 13 **(excludes flyovers)**

Flyovers _____

Comments: _____

33V

Variable Circular Plot Point Count Summary Sheet
Noxubee National Wildlife Refuge, Bottomland Hardwood Locations

Date: 5/12/11	Point #: 38	Start: 6:41	End: 6:46

Observer: R. Igl[illegible]	Field Way Point # Taken: 033

ALPHA CODE **0-25 m** **25-50 m** **50-100 m** **100-150m**

XXXXXXX	1	2	3	4	5	1	2	3	4	5	1	2	3	4	5	1	2	3	4	5	Total
CACH	1						1														2
ACFL	1																				1
NOPA											1										1
RBWO																1					1
PIWO												1									1
ETTI												1							1		2
REVI							1							1							2
HOWR									1												1
AMCR																				1	1

Total Species Recorded 12 **(excludes flyovers)**

Flyovers _____

Comments: _____

34V

Variable Circular Plot Point Count Summary Sheet
Noxubee National Wildlife Refuge, Bottomland Hardwood Locations

Date: 5/12/11	Point #: 36	Start: 6:55	End: 7:00

Observer: R. Iglay	Field Way Point # Taken: 034

ALPHA CODE **0-25 m** **25-50 m** **50-100 m** **100-150m**

XXXXXXX	1	2	3	4	5	1	2	3	4	5	1	2	3	4	5	1	2	3	4	5	Total
GCFL	1																				1
ACFL						1															1
NOBO						1									1						2
AMCR											1										1
BTWO																1					1
NOCA												1									1
REVI												1									1
BHVI								1													1
EAWP																				1	1
PROW										1											1

Total Species Recorded 11 **(excludes flyovers)**

Flyovers _____

Comments: _____

35✓

Variable Circular Plot Point Count Summary Sheet
Noxubee National Wildlife Refuge, Bottomland Hardwood Locations

Date: 5/12/11	Point #: 34	Start: 7:11	End: 7:16

Observer: R. Igney	Field Way Point # Taken: 035

ALPHA CODE **0-25 m** **25-50 m** **50-100 m** **100-150m**

XXXXXXX	1	2	3	4	5	1	2	3	4	5	1	2	3	4	5	1	2	3	4	5	Total
NOCA						1										1					2
SWWA	1																				1
ETTI											1					1					2
RCVI																1					1
WEVI						1															1
BLJA						1															1
HOWA							1														1
CAWR													1								1
HAWO									1												1

Total Species Recorded 11 **(excludes flyovers)**

Flyovers _____

Comments: _____

36V

Variable Circular Plot Point Count Summary Sheet
Noxubee National Wildlife Refuge, Bottomland Hardwood Locations

Date: 5/12/11	Point #: 33	Start: 7:28	End: 7:33

Observer: R. Igleny	Field Way Point # Taken: 036

ALPHA CODE **0-25 m** **25-50 m** **50-100 m** **100-150m**

XXXXXXX	1	2	3	4	5	1	2	3	4	5	1	2	3	4	5	1	2	3	4	5	Total
LWCV						1															1
RBWO						1															1
NOCA						1					1										2
SWWR						1															1
ETTI													1			1					2
REVI												1									1
ACFL											1	1									1
COLH												1									1
YBCU									1												1
NOFL										1											1

Total Species Recorded 12 **(excludes flyovers)**

Flyovers _____

Comments: _____

37V

Variable Circular Plot Point Count Summary Sheet
Noxubee National Wildlife Refuge, Bottomland Hardwood Locations

Date: 5/12/11	Point #: 32	Start: 7:41	End: 7:46

Observer: R. Tyler	Field Way Point # Taken: 037

ALPHA CODE **0-25 m** **25-50 m** **50-100 m** **100-150m**

XXXXXXX	1	2	3	4	5	1	2	3	4	5	1	2	3	4	5	1	2	3	4	5	Total
NEVI	1																				1
ETTI						1															1
CAUR						1															1
REVI						1															1
PRW												1									1
HOWA							1														1
SWA								1													1
INBU								1					1								2
NOCA														1							1

Total Species Recorded 10 **(excludes flyovers)**

Flyovers _____

Comments: _____

38V

Variable Circular Plot Point Count Summary Sheet
Noxubee National Wildlife Refuge, Bottomland Hardwood Locations

Date: 5/12/11	Point #: 31	Start: 7:56	End: 8:01

Observer: RJ Gray	Field Way Point # Taken: 038

ALPHA CODE **0-25 m** **25-50 m** **50-100 m** **100-150m**

XXXXXXX	1	2	3	4	5	1	2	3	4	5	1	2	3	4	5	1	2	3	4	5	Total
GTTI						1		1													2
NOCA						1								1							2
RCWO											1					1					2
CAVR											1										1
AMCR																	1				1
WEVI							1														1

Total Species Recorded 9 **(excludes flyovers)**

Flyovers CAEG (GI-5)

Comments:

39V

Variable Circular Plot Point Count Summary Sheet
Noxubee National Wildlife Refuge, Bottomland Hardwood Locations

Date: 5/12/11	Point #: 30	Start: 8:41	End: 8:46

Observer: R. Igleny	Field Way Point # Taken: 029

ALPHA CODE **0-25 m** **25-50 m** **50-100 m** **100-150m**

XXXXXXX	1	2	3	4	5	1	2	3	4	5	1	2	3	4	5	1	2	3	4	5	Total
NOCA						1									1						2
WEVI					1	1															2
CARW											1										1
HOWA	1																				1
YBCH						1															1
CACH							1	1													2
RBWO							1														1
GCFL							1														1
NOFL							1														1
EMBU								1					1								1
PRAW										1											1

Total Species Recorded 14 **(excludes flyovers)**

Flyovers _____

Comments: WEVI's are mating pair. w/in 5 m at TJ=5

40V

Variable Circular Plot Point Count Summary Sheet
Noxubee National Wildlife Refuge, Bottomland Hardwood Locations

Date: 5/12/11	Point #: 25	Start: 8:22	End: 8:28

Observer: R. Igley	Field Way Point # Taken: 040

ALPHA CODE **0-25 m** **25-50 m** **50-100 m** **100-150m**

XXXXXXX	1	2	3	4	5	1	2	3	4	5	1	2	3	4	5	1	2	3	4	5	Total
ETTA						1			1										1		3
ACFL						1						1									2
CALL	1																				2
REVI						1													1		2
RGWO						1															1
PROW						1															1
NOPA												1									1
GCFL														1							1
HAWO										1											1

Total Species Recorded 14 **(excludes flyovers)**

Flyovers _____

Comments: CALL = group

4/V

Variable Circular Plot Point Count Summary Sheet
Noxubee National Wildlife Refuge, Bottomland Hardwood Locations

Date: 5/12/11	Point #: 24	Start: 8:34	End: 8:39

Observer: R. Igley	Field Way Point # Taken: 641

ALPHA CODE	0-25 m					25-50 m					50-100 m					100-150m					
XXXXXXX	1	2	3	4	5	1	2	3	4	5	1	2	3	4	5	1	2	3	4	5	Total
CARW						1															2
NOCA											1								1		2
ACWO											1						1				1
ETMI											1										1
CAGN																1					1
WEVI			1									1									1
CACH			1																		

Total Species Recorded 9 **(excludes flyovers)**

Flyovers _____

Comments: _____

42√

Variable Circular Plot Point Count Summary Sheet
Noxubee National Wildlife Refuge, Bottomland Hardwood Locations

Date: 5/12/11	Point #: 23	Start: 8:45	End: 8:50

Observer: R. Iglay	Field Way Point # Taken: 042

ALPHA CODE	0-25 m					25-50 m					50-100 m					100-150m					
XXXXXXX	1	2	3	4	5	1	2	3	4	5	1	2	3	4	5	1	2	3	4	5	Total
ETTI						/															1
PROW	/					/															2
AMCR																//					2
REVI						/	/														2
ACFL						/															1
YBCH														/							1
NOCA					/																1
WOTH															/						1

Total Species Recorded 11 **(excludes flyovers)**

Flyovers ______

Comments: AmCR in group   CMSN on walk over

/

43V

Variable Circular Plot Point Count Summary Sheet
Noxubee National Wildlife Refuge, Bottomland Hardwood Locations

Date: 5/12/11	Point #: 27	Start: 8:57	End: 9:02

Observer: R. Iglay	Field Way Point # Taken: 043

ALPHA CODE **0-25 m** **25-50 m** **50-100 m** **100-150m**

XXXXXXX	1	2	3	4	5	1	2	3	4	5	1	2	3	4	5	1	2	3	4	5	Total
PROW						1															1
REVI						1															1
RBWO											1					1					2
GCFL						1															1
CAWR							1														1
NOCA							1														1
AMCR													11								2
EATI									1												1
ACFL															1						1

Total Species Recorded 11 **(excludes flyovers)**

Flyovers _____

Comments: AMCR = group

44V

Variable Circular Plot Point Count Summary Sheet
Noxubee National Wildlife Refuge, Bottomland Hardwood Locations

Date: 5/12/11	Point #: 22	Start: 9:09	End: 9:14

Observer: R. Iglay	Field Way Point # Taken: 044

ALPHA CODE **0-25 m** **25-50 m** **50-100 m** **100-150m**

XXXXXXX	1	2	3	4	5	1	2	3	4	5	1	2	3	4	5	1	2	3	4	5	Total
GCBL						1															1
EVGR						1															1
CACH						1															1
REVI											1										1
NOCA												1	1								2
AMCR												1	1								2
ACFL				1																	1
PROW														1							1
CHVR														1							1
RBWO																				1	1

Total Species Recorded 12 **(excludes flyovers)**

Flyovers _____

Comments: AMCR: group a lot of new/old blowdowns

45✓

Variable Circular Plot Point Count Summary Sheet
Noxubee National Wildlife Refuge, Bottomland Hardwood Locations

Date: 5/12/11	Point #: 28	Start: 9:23	End: 9:28

Observer: R. Igley	Field Way Point # Taken: 045

ALPHA CODE **0-25 m** **25-50 m** **50-100 m** **100-150m**

XXXXXXX	1	2	3	4	5	1	2	3	4	5	1	2	3	4	5	1	2	3	4	5	Total
REVI						1															1
WEVI						1															1
BLJA						1															1
RBWO								1								1					2
ACFL											1										1
HAWO							11														2
ETTI		111																			3
PROW										1											1

Total Species Recorded 12 **(excludes flyovers)**

Flyovers CHSW 11=1 x2

Comments: ETTI 11=2 ÷ group

46✓

Variable Circular Plot Point Count Summary Sheet
Noxubee National Wildlife Refuge, Bottomland Hardwood Locations

Date: 5/12/11	Point #: 29	Start: 9:39	End: 9:44

Observer: R. Igley	Field Way Point # Taken: 046

ALPHA CODE **0-25 m** **25-50 m** **50-100 m** **100-150m**

XXXXXXX	1	2	3	4	5	1	2	3	4	5	1	2	3	4	5	1	2	3	4	5	Total
PROW						1															1
ACFL						1															1
CACH						1															1
NOCA										1						1					2
REVI																1					1
GCFL													1								1
CAWR									1												1

Total Species Recorded 8 **(excludes flyovers)**

Flyovers _____

Comments: Eerily Quiet
GRSQ barking
GRSN on walls over
a 4ft.

47V

Variable Circular Plot Point Count Summary Sheet
Noxubee National Wildlife Refuge, Bottomland Hardwood Locations

Date: 5/13/11	Point #: 90	Start: 8:48	End: 8:53

Observer: R. Igley	Field Way Point # Taken: 047

ALPHA CODE **0-25 m** **25-50 m** **50-100 m** **100-150m**

XXXXXXX	1	2	3	4	5	1	2	3	4	5	1	2	3	4	5	1	2	3	4	5	Total
ETTI											1					1					2
AUFL						1															1
NOCA										1	1										2
AMCR																1			1		2
CAWR									1	1											2
NOFL														1							1
WEVI										1											1

Total Species Recorded 11 **(excludes flyovers)**

Flyovers _____

Comments: Cicada hum (Byr) across the KT road and annuals calling close

Light drizzle stopped at 7:50 a.m. waited from dripping leaves to dry some

Sun has been peaking through since 8:10

48✓

Variable Circular Plot Point Count Summary Sheet
Noxubee National Wildlife Refuge, Bottomland Hardwood Locations

Date: 5/13/11	Point #: 89	Start: 8:59	End: 9:04

Observer: R. Igley	Field Way Point # Taken: 048

ALPHA CODE **0-25 m** **25-50 m** **50-100 m** **100-150m**

XXXXXXX	1	2	3	4	5	1	2	3	4	5	1	2	3	4	5	1	2	3	4	5	Total
CAHA						1															1
AMCR						1					11					1					4
KEWA											1										1
GCFL						1															1
NOCA											1										1
REVI						1															1
EATI		1										1									2
EAWP							1														1
EAWA								1													1

Total Species Recorded 13 **(excludes flyovers)**

Flyovers _____

Comments: _____

49V

Variable Circular Plot Point Count Summary Sheet
Noxubee National Wildlife Refuge, Bottomland Hardwood Locations

Date: 5/13/11	Point #: 49	Start: 9:15	End: 9:20

Observer: R. Igleny	Field Way Point # Taken: 049

ALPHA CODE **0-25 m** **25-50 m** **50-100 m** **100-150m**

XXXXXXX	1	2	3	4	5	1	2	3	4	5	1	2	3	4	5	1	2	3	4	5	Total
REVI											1										1
CARW						1															1
AMCR											1						1				2
HOWA	1								1												2
WEVI	1																				1
PINW																1					1
EATI											1										1
CACH							1														1
RBWO																		1			1
NOPA										1											1

Total Species Recorded 12 **(excludes flyovers)**

Flyovers _____

Comments: _____

SDV

Variable Circular Plot Point Count Summary Sheet
Noxubee National Wildlife Refuge, Bottomland Hardwood Locations

Date: 5/13/11	Point #: 92	Start: 9:27	End: 9:32

Observer: R. Igley	Field Way Point # Taken: 050

ALPHA CODE **0-25 m** **25-50 m** **50-100 m** **100-150m**

XXXXXXX	1	2	3	4	5	1	2	3	4	5	1	2	3	4	5	1	2	3	4	5	Total
NOCA						1															2
HAWA						1					1										2
ETTI						1															1
REVI						1		1													2
WEVI	1					1															2
ACFL						1															1
PROW								1													1
EAWR				1																	1

Total Species Recorded 12 **(excludes flyovers)**

Flyovers _____

Comments: _____

Variable Circular Plot Point Count Summary Sheet
Noxubee National Wildlife Refuge, Bottomland Hardwood Locations

5N

Date: 5/13/11	Point #: 81	Start: 9:54	End: 9:59

Observer: R. Iglay	Field Way Point # Taken: 051

ALPHA CODE **0-25 m** **25-50 m** **50-100 m** **100-150m**

XXXXXXX	1	2	3	4	5	1	2	3	4	5	1	2	3	4	5	1	2	3	4	5	Total
HOWA	1										1										2
CALH	11																				2
ALFL											1										1
PROW											1										1
REVI						1															1
PIWO							1														1
NOPA								1													1
RBWO																		1			1
SWAN				1																	1

Total Species Recorded 11 **(excludes flyovers)**

Flyovers _____

Comments: CALH TI-1 in group

Can hear 25 in background
only about 50ft away

SRV

Variable Circular Plot Point Count Summary Sheet
Noxubee National Wildlife Refuge, Bottomland Hardwood Locations

Date: 5/14/11	Point #: 20	Start: 5:56	End: 6:01

Observer: R. Igley	Field Way Point # Taken: 052

ALPHA CODE **0-25 m** **25-50 m** **50-100 m** **100-150m**

XXXXXXX	1	2	3	4	5	1	2	3	4	5	1	2	3	4	5	1	2	3	4	5	Total
CARO						1															2
EMIS											1							1			2
INDIG						1										1					2
NOCA	1						1				1										3
AMCR																1					1
YCFW											1										1
YBLV											1										1
RBWO	1																				1
RBNU								1										1			2
GCFL																			1		1

Total Species Recorded 16 **(excludes flyovers)**

Flyovers _____

Comments: Cool

53V

Variable Circular Plot Point Count Summary Sheet
Noxubee National Wildlife Refuge, Bottomland Hardwood Locations

Date: 5/14/11	Point #: 16	Start: 6:09	End: 6:14

Observer: R. Igley	Field Way Point # Taken: 053

ALPHA CODE **0-25 m** **25-50 m** **50-100 m** **100-150m**

XXXXXXX	1	2	3	4	5	1	2	3	4	5	1	2	3	4	5	1	2	3	4	5	Total
NOCA	1					1					1										3
WEVI						1										1					2
RHLO						1															1
EMI																1					1
ACFL												1									1
GCFL								1													1
KEWA														1							1
AMCR																			1		1

Total Species Recorded 11 **(excludes flyovers)**

Flyovers RTHA TI-1

Comments: SWWA on walk over

54V

Variable Circular Plot Point Count Summary Sheet
Noxubee National Wildlife Refuge, Bottomland Hardwood Locations

Date: 5/14/11	Point #: 17	Start: 6:27	End: 6:32

Observer: R. Igleny	Field Way Point # Taken: 054

ALPHA CODE	0-25 m					25-50 m					50-100 m					100-150m					
XXXXXXX	1	2	3	4	5	1	2	3	4	5	1	2	3	4	5	1	2	3	4	5	Total
BGGN	1																				1
ETTI						1										1					2
ALPL						1					1										2
NOCA											1						1				2
CAR						1															1
RBWD																		1			1
RFVI														1							1

Total Species Recorded 10 **(excludes flyovers)**

Flyovers _____

Comments: Light gust in tree tops

SSV

Variable Circular Plot Point Count Summary Sheet
Noxubee National Wildlife Refuge, Bottomland Hardwood Locations

Date: 5/14/11	Point #: 18	Start: 6:43	End: 6:48

Observer: R. Idy	Field Way Point # Taken: 055

ALPHA CODE **0-25 m** **25-50 m** **50-100 m** **100-150m**

XXXXXXX	1	2	3	4	5	1	2	3	4	5	1	2	3	4	5	1	2	3	4	5	Total
NOCA	1																				1
AMCR																1					1
WEVI						1															1
CARW											1										1
BCFC											1										1
SUMA						1															1
EATI								1				1									2
RBWO							1														1
SVEO							1														1
NOFL													1								1
PIWO															1						1

Total Species Recorded 12 **(excludes flyovers)**

Flyovers _____

Comments: _____

56V

Variable Circular Plot Point Count Summary Sheet
Noxubee National Wildlife Refuge, Bottomland Hardwood Locations

Date: 5/14/11	Point #: 19	Start: 7:00	End: 7:05

Observer: R. Jeffery	Field Way Point # Taken: 056

ALPHA CODE **0-25 m** **25-50 m** **50-100 m** **100-150m**

XXXXXXX	1	2	3	4	5	1	2	3	4	5	1	2	3	4	5	1	2	3	4	5	Total
REVI											1										1
HOWA	1										1										2
UEVI	1																				1
AMCR											1										1
ETTI												1									1
INBU													1						1		2
NOCA								1													1
RBWO														1							1
EGRW															1						1

Total Species Recorded 11 **(excludes flyovers)**

Flyovers _____

Comments: _____

57V

Variable Circular Plot Point Count Summary Sheet
Noxubee National Wildlife Refuge, Bottomland Hardwood Locations

Date: 5/14/11	Point #: 13	Start: 7:20	End: 7:25

Observer: R. Igleny	Field Way Point # Taken: 057

ALPHA CODE **0-25 m** **25-50 m** **50-100 m** **100-150m**

XXXXXXX	1	2	3	4	5	1	2	3	4	5	1	2	3	4	5	1	2	3	4	5	Total
REVI	1																				1
NOCA											1										1
RBWO											1					1					1
ETTI																1					1
LOWA						1															1
NOFL																1					1
DOWO		1																			1
GCFL										1											1

Total Species Recorded 8 **(excludes flyovers)**

Flyovers _____

Comments: _____

58✓

Variable Circular Plot Point Count Summary Sheet
Noxubee National Wildlife Refuge, Bottomland Hardwood Locations

Date: 5/14/11	Point #: 14	Start: 7:42	End: 7:47

Observer: R. Igley	Field Way Point # Taken: 058

ALPHA CODE 0-25 m 25-50 m 50-100 m 100-150m

XXXXXXX	1	2	3	4	5	1	2	3	4	5	1	2	3	4	5	1	2	3	4	5	Total
RBWO						1															1
GCFL	1																				1
HOWA	1																				1
SUTA						1															1
KROW						1					1										2
TNBU											1										1
[illegible]						1															1
AMCR																	1				1
WEVI												1									1
NOCA													1					1			2
LOWA									1												1
RHCO					1																1

Total Species Recorded 14 **(excludes flyovers)**

Flyovers GBHE TI = 4

Comments: Open spot just past turn for Blinds

59✓

Variable Circular Plot Point Count Summary Sheet
Noxubee National Wildlife Refuge, Bottomland Hardwood Locations

Date: 5/14/11	Point #: 15	Start: 8:05	End: 8:10

Observer: R. Igley	Field Way Point # Taken: 059

ALPHA CODE 0-25 m 25-50 m 50-100 m 100-150m

XXXXXXX	1	2	3	4	5	1	2	3	4	5	1	2	3	4	5	1	2	3	4	5	Total
YBCU											1										1
CALH	11					1															3
AMCR																1			11		3
PIWO											1										1
REVI							1														1
WEVI								1													1
BAOW																		1			1
OAWO									1												1
ETTI					1																1

Total Species Recorded 13 **(excludes flyovers)**

Flyovers _____

Comments: CALH in 1st & 2nd band are potential group. Wind gusts delayed start
AMCR II 4 in 100-150m = group. Next to group selection cut

60V

Variable Circular Plot Point Count Summary Sheet
Noxubee National Wildlife Refuge, Bottomland Hardwood Locations

Date: 5/14/11	Point #: 060	Start: 8:31	End: 8:36

Observer: R. Tyler	Field Way Point # Taken: 060

ALPHA CODE **0-25 m** **25-50 m** **50-100 m** **100-150m**

XXXXXXX	1	2	3	4	5	1	2	3	4	5	1	2	3	4	5	1	2	3	4	5	Total
EPHR											1										1
AMCR														1		1					2
HOWA	1																				1
RSHA						1															1
BLWA					1							1									2
PIPE							1														1
EVVT								1						1							2
					1																

Total Species Recorded 10 **(excludes flyovers)**

Flyovers _____

Comments: [illegible]

6W

Variable Circular Plot Point Count Summary Sheet
Noxubee National Wildlife Refuge, Bottomland Hardwood Locations

Date: 9:12	Point #: 94	Start: 9:12	End: 9:17

Observer: R. Igley	Field Way Point # Taken: 061

ALPHA CODE **0-25 m** **25-50 m** **50-100 m** **100-150m**

XXXXXXX	1	2	3	4	5	1	2	3	4	5	1	2	3	4	5	1	2	3	4	5	Total
HOWA											1										1
BGWO						1															1
AMCR											11										3
RBVI						1	1														2
ETTI																1					1
OACH						1															1
NOCA							1														1
GCFL							1														1
PRAW							1														1
NPIA													1								1

Total Species Recorded 12 **(excludes flyovers)**

Flyovers _____

Comments: AMCR in group

62V

Variable Circular Plot Point Count Summary Sheet
Noxubee National Wildlife Refuge, Bottomland Hardwood Locations

Date: 5/14/11	Point #: 95	Start: 9:23	End: 9:28

Observer: R. Isley	Field Way Point # Taken: 062

ALPHA CODE **0-25 m** **25-50 m** **50-100 m** **100-150m**

XXXXXXX	1	2	3	4	5	1	2	3	4	5	1	2	3	4	5	1	2	3	4	5	Total
EATI						1										1					2
REVI						1															1
CACA											1										1
RBNU												1				1					2
NOPA																1					1
AMCR							1														1
CAWR							1														1
PIWO														1							1

Total Species Recorded 10 **(excludes flyovers)**

Flyovers _____

Comments: Circular (Bay) nearby

63✓

Variable Circular Plot Point Count Summary Sheet
Noxubee National Wildlife Refuge, Bottomland Hardwood Locations

Date: 5/14/11	Point #: 96	Start: 9:33	End: 9:38

Observer: R. Tyler	Field Way Point # Taken: 063

ALPHA CODE **0-25 m** **25-50 m** **50-100 m** **100-150m**

XXXXXXX	1	2	3	4	5	1	2	3	4	5	1	2	3	4	5	1	2	3	4	5	Total
KTM						1					1										2
AMCR											1					11					3
BRN						1															1
RBWO											1										1
ACL						1															1
REVI													1								1
PIWO										1											1
CARW										1											1

Total Species Recorded 11 **(excludes flyovers)**

Flyovers _____

Comments: AMCR at 100-150m, TI=1 = group

64

Variable Circular Plot Point Count Summary Sheet
Noxubee National Wildlife Refuge, Bottomland Hardwood Locations

Date: 5/14/11	Point #: 97	Start: 9:46	End: 9:51

Observer: R. Igley	Field Way Point # Taken: 064

ALPHA CODE **0-25 m** **25-50 m** **50-100 m** **100-150m**

XXXXXXX	1	2	3	4	5	1	2	3	4	5	1	2	3	4	5	1	2	3	4	5	Total
RDW						1															1
HAWA	1																				1
NOCA						1															1
AMCR											1					1					2
ETTI																1					1
CACH		1																			1

Total Species Recorded 7 **(excludes flyovers)**

Flyovers RTHU TI = 2

Comments: Fairly Quiet

65V

Variable Circular Plot Point Count Summary Sheet
Noxubee National Wildlife Refuge, Bottomland Hardwood Locations

Date: 5/15/11	Point #: 80	Start: 5:55	End: 6:00

Observer: R. Igley	Field Way Point # Taken: 065

ALPHA CODE **0-25 m** **25-50 m** **50-100 m** **100-150m**

XXXXXXX	1	2	3	4	5	1	2	3	4	5	1	2	3	4	5	1	2	3	4	5	Total
CAGL											1										1
PAIN											1										1
NOCA							1				1										2
INBU																1					1
REWO												1									2
ETTI						1								1							2
HOLA						1	1														1
CAWR							1														1
NOCA							1														1
REVI								1													1
ACFL			1																		1

Total Species Recorded 14 **(excludes flyovers)**

Flyovers _____

Comments: _____

66V

Variable Circular Plot Point Count Summary Sheet
Noxubee National Wildlife Refuge, Bottomland Hardwood Locations

Date: 5/16/11	Point #: 77	Start: 6:09	End: 6:14

Observer: R. Igley	Field Way Point # Taken: 066

ALPHA CODE **0-25 m** **25-50 m** **50-100 m** **100-150m**

XXXXXXX	1	2	3	4	5	1	2	3	4	5	1	2	3	4	5	1	2	3	4	5	Total
RDHT	1					1															2
NOFL						1															1
BCHO																1					1
TUVU									1		1										2
GCFL							1														1
YBCH													1								1

Total Species Recorded 8 **(excludes flyovers)**

Flyovers _____

Comments: _____

67V

Variable Circular Plot Point Count Summary Sheet
Noxubee National Wildlife Refuge, Bottomland Hardwood Locations

Date: 5/16/11	Point #: 79	Start: 6:19	End: 6:24

Observer: R. Igley	Field Way Point # Taken: 067

ALPHA CODE	0-25 m					25-50 m					50-100 m					100-150m					
XXXXXXX	1	2	3	4	5	1	2	3	4	5	1	2	3	4	5	1	2	3	4	5	Total
REVI						1										1					1
AMCR				1												1					2
CARW						1														1	2
ACFL									1		1										2
ETTI																1					1
HAWO							1														1

Total Species Recorded 9 **(excludes flyovers)**

Flyovers _____

Comments: _____

68✓

Variable Circular Plot Point Count Summary Sheet
Noxubee National Wildlife Refuge, Bottomland Hardwood Locations

Date: 5/16/11	Point #: 78	Start: 6:31	End: 6:36

Observer: R. Jolly	Field Way Point # Taken: 068

ALPHA CODE **0-25 m** **25-50 m** **50-100 m** **100-150m**

XXXXXXX	1	2	3	4	5	1	2	3	4	5	1	2	3	4	5	1	2	3	4	5	Total
CARW						1									1						2
RBVI						1															1
AMRO						1					1										2
GCFL											1										1
EATI											1										1
AMCR											1										1
RBWO									1												1

Total Species Recorded 9 **(excludes flyovers)**

Flyovers _____

Comments: _____

69V

Variable Circular Plot Point Count Summary Sheet
Noxubee National Wildlife Refuge, Bottomland Hardwood Locations

Date: 5/16/11	Point #: 76	Start: 6:42	End: 6:47

Observer: R. Igley	Field Way Point # Taken: 069

ALPHA CODE **0-25 m** **25-50 m** **50-100 m** **100-150m**

XXXXXXX	1	2	3	4	5	1	2	3	4	5	1	2	3	4	5	1	2	3	4	5	Total
BEVE			1			1															2
CAWR	1																				1
AMRE						11					1										3
GCFL						1															1
TUTI						1															1
NOCA												1									1
RBWO													1								1
ACPL								1													1
KEWA										1											1

Total Species Recorded 12 **(excludes flyovers)**

Flyovers BTHU TI: 1

Comments: AMRE TI: 1, Dist: 25-50m = Group Rather open forest w/ numerous blowdowns

70v

Variable Circular Plot Point Count Summary Sheet
Noxubee National Wildlife Refuge, Bottomland Hardwood Locations

Date: 5/16/11	Point #: 75	Start: 6:57	End: 7:02

Observer: R. Igley	Field Way Point # Taken: 070

ALPHA CODE **0-25 m** **25-50 m** **50-100 m** **100-150m**

XXXXXXX	1	2	3	4	5	1	2	3	4	5	1	2	3	4	5	1	2	3	4	5	Total
RWI	1										1										2
CARW						1					1						1				2
PUFL						1															1
AMCR											1										1
CRWA						1															1
RBWO											1										1
ETTI													1								1
NPCH															1						1

Total Species Recorded 11 **(excludes flyovers)**

Flyovers _____

Comments: _____

7N

Variable Circular Plot Point Count Summary Sheet
Noxubee National Wildlife Refuge, Bottomland Hardwood Locations

Date: 5/16/11	Point #: 74	Start: 7:10	End: 7:15

Observer: R. Iglay	Field Way Point # Taken: 071

ALPHA CODE 0-25 m 25-50 m 50-100 m 100-150m

XXXXXXX	1	2	3	4	5	1	2	3	4	5	1	2	3	4	5	1	2	3	4	5	Total
WEVI	1																				1
DUBU											1										1
BLSA						11															2
FTTI						1					1										2
HOWA											1										1
AMGR													1								1
RCVI								1													1
OAWA			1																		1
ACFL										1					1						2
GCFL															1						1
YBCU																				1	1

Total Species Recorded 14 **(excludes flyovers)**

Flyovers _____

Comments: Ligh wind gust TJ=4
Morning breeze typical
of 7-8 a.m. in summer

72 ✓

Variable Circular Plot Point Count Summary Sheet
Noxubee National Wildlife Refuge, Bottomland Hardwood Locations

Date: 5/16/11	Point #: 73	Start: 7:32	End: 7:37

Observer: R. Igley	Field Way Point # Taken: 672

ALPHA CODE **0-25 m** **25-50 m** **50-100 m** **100-150m**

XXXXXXX	1	2	3	4	5	1	2	3	4	5	1	2	3	4	5	1	2	3	4	5	Total
REVI						1															1
GRAR						1										1					2
WOTH						1															1
AMCR											1										1
EATI											1		1								2
HOWR						1					1										2
NOCA											1										1
RBWO														1							1

Total Species Recorded 11 **(excludes flyovers)**

Flyovers _____

Comments: _____

73✓

Variable Circular Plot Point Count Summary Sheet
Noxubee National Wildlife Refuge, Bottomland Hardwood Locations

Date: 5/16/11	Point #: 72	Start: 7:44	End: 7:49

Observer: R. Igley	Field Way Point # Taken: 073

ALPHA CODE **0-25 m** **25-50 m** **50-100 m** **100-150m**

XXXXXXX	1	2	3	4	5	1	2	3	4	5	1	2	3	4	5	1	2	3	4	5	Total
ETTI						1					1										2
REVI	1																				1
ACFL						1							1								2
WEVI											1										1
CAWR													1								1
NOCA								1													1
AMCR																		1			1

Total Species Recorded 9 **(excludes flyovers)**

Flyovers RTHV TI=3

Comments:

74V

Variable Circular Plot Point Count Summary Sheet
Noxubee National Wildlife Refuge, Bottomland Hardwood Locations

Date: 5/16/11	Point #: 66	Start: 7:59	End: 8:04

Observer: R. Iginy	Field Way Point # Taken: 074

ALPHA CODE **0-25 m** **25-50 m** **50-100 m** **100-150m**

XXXXXXX	1	2	3	4	5	1	2	3	4	5	1	2	3	4	5	1	2	3	4	5	Total
AMPL	1																				1
RAVI											1										1
PINCR											1										1
GCFL											1										1
RBWO													1								1
HAWO				1									1								1

Total Species Recorded 6 **(excludes flyovers)**

Flyovers _____

Comments: Light wind gust
Quiet

75V

Variable Circular Plot Point Count Summary Sheet
Noxubee National Wildlife Refuge, Bottomland Hardwood Locations

Date: 5/16/11	Point #: 67	Start: 8:17	End: 8:22

Observer: R. Tyler	Field Way Point # Taken: 675

ALPHA CODE **0-25 m** **25-50 m** **50-100 m** **100-150m**

XXXXXXX	1	2	3	4	5	1	2	3	4	5	1	2	3	4	5	1	2	3	4	5	Total
CARA						1															1
NOCA	1														1						2
RBNT						1															1
AMFL												1									1
NOPA								1													1
AMWA					1										1						1

Total Species Recorded 7 **(excludes flyovers)**

Flyovers _____

Comments: Quiet

76✓

Variable Circular Plot Point Count Summary Sheet
Noxubee National Wildlife Refuge, Bottomland Hardwood Locations

Date: 5/16/11	Point #: 68	Start: 8:30	End: 8:35

Observer: R. Igley	Field Way Point # Taken: 076

ALPHA CODE **0-25 m** **25-50 m** **50-100 m** **100-150m**

XXXXXXX	1	2	3	4	5	1	2	3	4	5	1	2	3	4	5	1	2	3	4	5	Total
CALH											1										1
AmcR																1					1
ETTI	11											1									3
RBWO												1									1
GCFL								1													1

Total Species Recorded 7 **(excludes flyovers)**

Flyovers _____

Comments: ETTI TI=1, DIST=1 = group Quiet

77V

Variable Circular Plot Point Count Summary Sheet
Noxubee National Wildlife Refuge, Bottomland Hardwood Locations

Date: 5/16/11	Point #: 69	Start: 8:42	End: 8:47

Observer: R Igley	Field Way Point # Taken: 677

ALPHA CODE **0-25 m** **25-50 m** **50-100 m** **100-150m**

XXXXXXX	1	2	3	4	5	1	2	3	4	5	1	2	3	4	5	1	2	3	4	5	Total
REVI	1																				1
RBWO											1										1
NoPA												1									1
AMCR																				1	1

Total Species Recorded 4 **(excludes flyovers)**

Flyovers _____

Comments: Quiet again

78V

Variable Circular Plot Point Count Summary Sheet
Noxubee National Wildlife Refuge, Bottomland Hardwood Locations

Date: 5/16/11	Point #: 70	Start: 8:57	End: 9:02

Observer: R. Igley	Field Way Point # Taken: 078

ALPHA CODE **0-25 m** **25-50 m** **50-100 m** **100-150m**

XXXXXXX	1	2	3	4	5	1	2	3	4	5	1	2	3	4	5	1	2	3	4	5	Total
NOCA						1															1
ETTI											1										1
INDI	1										1										2
AMFL						1															2
AMCR											1										1
RBWO																1					1
NOPA											1										1
COHA													1								1

Total Species Recorded 10 **(excludes flyovers)**

Flyovers RSHA TI=3

Comments:

79W

Variable Circular Plot Point Count Summary Sheet
Noxubee National Wildlife Refuge, Bottomland Hardwood Locations

Date: 5/16/11	Point #: 71	Start: 9.09	End: 9.14

Observer: R. Igay	Field Way Point # Taken: 079

ALPHA CODE **0-25 m** **25-50 m** **50-100 m** **100-150m**

XXXXXXX	1	2	3	4	5	1	2	3	4	5	1	2	3	4	5	1	2	3	4	5	Total
NOPA						1															1
WEVI	1									1											2
CAGR							1														1
NOCA				1							1										2
CAWR											1										1
Amch																	1				1
YTVI								1													1
RBWO														1							1

Total Species Recorded 10 **(excludes flyovers)**

Flyovers CHSW TI=1

Comments:

80V

Variable Circular Plot Point Count Summary Sheet
Noxubee National Wildlife Refuge, Bottomland Hardwood Locations

Date: 5/23/11	Point #: 82	Start: 8:04	End: 8:09

Observer: R. Igley	Field Way Point # Taken: 080

ALPHA CODE **0-25 m** **25-50 m** **50-100 m** **100-150m**

XXXXXXX	1	2	3	4	5	1	2	3	4	5	1	2	3	4	5	1	2	3	4	5	Total
ETTI																1					2
RCKD											1					1					2
PROW											1										1
ACFL											1										1
AMCR																		1			1
PIWO																		1			1
YTVI														1							1
SUTA										1											1

Total Species Recorded 10 **(excludes flyovers)**

Flyovers _____

Comments: Very quiet can hear Hwy 25 in background

8/V

Variable Circular Plot Point Count Summary Sheet
Noxubee National Wildlife Refuge, Bottomland Hardwood Locations

Date: 5/23/11	Point #: 83	Start: 8:17	End: 8:22

Observer: R. Igley	Field Way Point # Taken: 081

ALPHA CODE 0-25 m 25-50 m 50-100 m 100-150m

XXXXXXX	1	2	3	4	5	1	2	3	4	5	1	2	3	4	5	1	2	3	4	5	Total
ETTI						1					1										2
REVI						1															1
ACFL						1															1
NOCA						1															1
AMCR											1										1
RBWO							1										1				2
PIGO													1								1
NOPA								1													1
SUTA														1							1

Total Species Recorded 11 **(excludes flyovers)**

Flyovers _____

Comments: Light cried gusts in tree tops (upper canopy) No ID in call frequencies

82 ✓

Variable Circular Plot Point Count Summary Sheet
Noxubee National Wildlife Refuge, Bottomland Hardwood Locations

Date: 5/23/11	Point #: 84	Start: 8:30	End: 8:35

Observer: R. Igley	Field Way Point # Taken: 082

ALPHA CODE **0-25 m** **25-50 m** **50-100 m** **100-150m**

XXXXXXX	1	2	3	4	5	1	2	3	4	5	1	2	3	4	5	1	2	3	4	5	Total
ETTI						1															1
HWA											1										1
CAWR														1							1
AMCR																			1		1
ACFL										1											1

Total Species Recorded 5 **(excludes flyovers)**

Flyovers _____

Comments: Cicadas off and on very quiet. Barely hear Hwy 25 in background

83V

Variable Circular Plot Point Count Summary Sheet
Noxubee National Wildlife Refuge, Bottomland Hardwood Locations

Date: 5/23/11	Point #: 85	Start: 8:45	End: 8:50

Observer: R. Ingram	Field Way Point # Taken: 083

ALPHA CODE **0-25 m** **25-50 m** **50-100 m** **100-150m**

XXXXXXX	1	2	3	4	5	1	2	3	4	5	1	2	3	4	5	1	2	3	4	5	Total
CARW						1					1										3
HOWA						1															1
AMRO											1										2
GCFL											1										1
RSHA							1														1

Total Species Recorded 8 **(excludes flyovers)**

Flyovers _____

Comments: _____

84N

Variable Circular Plot Point Count Summary Sheet
Noxubee National Wildlife Refuge, Bottomland Hardwood Locations

Date: 5/23/11	Point #: 86	Start: 8:57	End: 9:02

Observer: R. Igney	Field Way Point # Taken: 084

ALPHA CODE **0-25 m** **25-50 m** **50-100 m** **100-150m**

XXXXXXX	1	2	3	4	5	1	2	3	4	5	1	2	3	4	5	1	2	3	4	5	Total
ACPA											1										1
AMGR																1	1				2
LOVI	1																				1
BAOW																	1				1
REVI		1										1									2
NOCA													1								1
AMCR															1						1

Total Species Recorded 9 **(excludes flyovers)**

Flyovers _____

Comments: Quiet

85V

Variable Circular Plot Point Count Summary Sheet
Noxubee National Wildlife Refuge, Bottomland Hardwood Locations

Date: 5/24/11	Point #: 63	Start: 6:00	End: 6:05

Observer: R. Igay	Field Way Point # Taken: 085

ALPHA CODE **0-25 m** **25-50 m** **50-100 m** **100-150m**

XXXXXXX	1	2	3	4	5	1	2	3	4	5	1	2	3	4	5	1	2	3	4	5	Total
GCFL						1															1
CAWR	1																				1
RBWO											1					1					2
NOCA						1					1										2
RBVI											1										1
WEVI						1		1						1							3
AMCR																1					1
ETTI						1							1								2
SIAT							1														1

Total Species Recorded 14 **(excludes flyovers)**

Flyovers _____

Comments: _____

86V

Variable Circular Plot Point Count Summary Sheet
Noxubee National Wildlife Refuge, Bottomland Hardwood Locations

Date: 5/24/11	Point #: 62	Start: 6:15	End: 6:20

Observer: R. Tyler	Field Way Point # Taken: 086

ALPHA CODE **0-25 m** **25-50 m** **50-100 m** **100-150m**

XXXXXXX	1	2	3	4	5	1	2	3	4	5	1	2	3	4	5	1	2	3	4	5	Total
REVI	1							1													2
ETTI						1					1										2
PIPCR											1	1									2
HOWA											11										2
RBWO											1										1
ACFL								1													1
HOWO								1													1
WEVI															1						1
BLJA										1											1

Total Species Recorded 13 **(excludes flyovers)**

Flyovers _____

Comments: _____

GTFR calling

227

Variable Circular Plot Point Count Summary Sheet
Noxubee National Wildlife Refuge, Bottomland Hardwood Locations

Date: 5/24/11	Point #: 56	Start: 6:28	End: 6:33

Observer: R. Igley	Field Way Point # Taken: 087

ALPHA CODE **0-25 m** **25-50 m** **50-100 m** **100-150m**

XXXXXXX	1	2	3	4	5	1	2	3	4	5	1	2	3	4	5	1	2	3	4	5	Total
REVI						1															1
NOCA	1		1																		2
BLJA											1										1
WEVI						1															1
GCFL											1										1
ETTI											1										1
ATCR																1					1
CAWR							1								1						2
RBWO									1												1
ATWO									1												1

Total Species Recorded 12 **(excludes flyovers)**

Flyovers _____

Comments: Tree-top gusts here and there

PJV

Variable Circular Plot Point Count Summary Sheet
Noxubee National Wildlife Refuge, Bottomland Hardwood Locations

Date: 5/24/11	Point #: 57	Start: 6:41	End: 6:46

Observer: R. Iglay	Field Way Point # Taken: 088

ALPHA CODE **0-25 m** **25-50 m** **50-100 m** **100-150m**

XXXXXXX	1	2	3	4	5	1	2	3	4	5	1	2	3	4	5	1	2	3	4	5	Total
REVI	1																				1
ALFL	1					1															1
RTWO											1										2
WEVI											1										1
SOTA											1										1
YBCU						1															1
RBWO											1										1
AMCR																	1				1
CARW														1							1

Total Species Recorded 10 **(excludes flyovers)**

Flyovers _____

Comments: _____

89

Variable Circular Plot Point Count Summary Sheet
Noxubee National Wildlife Refuge, Bottomland Hardwood Locations

Date: 5/24/11	Point #: 58	Start: 6:54	End: 6:59

Observer: R. Tidy	Field Way Point # Taken: 089

ALPHA CODE **0-25 m** **25-50 m** **50-100 m** **100-150m**

XXXXXXX	1	2	3	4	5	1	2	3	4	5	1	2	3	4	5	1	2	3	4	5	Total
AMCR											//										2
NOCA											/										/
BEVI											/										/
WEVI																/					/
CARW											/										/
RBWO												/									/
ETTI														/							/
HAWO														/							/
ACFL									/					/							/
CALH															/						/

Total Species Recorded 11 **(excludes flyovers)**

Flyovers _____

Comments: Very quiet & still

90V

Variable Circular Plot Point Count Summary Sheet
Noxubee National Wildlife Refuge, Bottomland Hardwood Locations

Date: 5/24/11	Point #: 61	Start: 7:05	End: 7:10

Observer: R. Igny	Field Way Point # Taken: 090

ALPHA CODE **0-25 m** **25-50 m** **50-100 m** **100-150m**

XXXXXXX	1	2	3	4	5	1	2	3	4	5	1	2	3	4	5	1	2	3	4	5	Total
NOLA						1															1
NOPA						1															1
GCFL												1									1
YBCU							1														1
REVI								1													1
RBWO								1													1
RSHA														1							1
CANR															1						1
ACFL															1						1
WEVI															1						1

Total Species Recorded 10 **(excludes flyovers)**

Flyovers _____

Comments: Quiet again

9/N

Variable Circular Plot Point Count Summary Sheet
Noxubee National Wildlife Refuge, Bottomland Hardwood Locations

Date: 5/24/11	Point #: 60	Start: 7:25	End: 7:30

Observer: R. Igly	Field Way Point # Taken: 091

ALPHA CODE	0-25 m					25-50 m					50-100 m					100-150m					
XXXXXXX	1	2	3	4	5	1	2	3	4	5	1	2	3	4	5	1	2	3	4	5	Total
BEVI	1										1										1
AMGR											1						1				2
RTHU	1																				1
ETTI												1									1
PACW								1													1

Total Species Recorded 6 **(excludes flyovers)**

Flyovers _____

Comments: Hear machinery in background
All in all, very quiet

92V

Variable Circular Plot Point Count Summary Sheet
Noxubee National Wildlife Refuge, Bottomland Hardwood Locations

Date: 5/24/11	Point #: 59	Start: 7:40	End: 7:45

Observer: R. Tyler	Field Way Point # Taken: 092

ALPHA CODE	0-25 m					25-50 m					50-100 m					100-150m					
XXXXXXX	1	2	3	4	5	1	2	3	4	5	1	2	3	4	5	1	2	3	4	5	Total
REVI						1					1										2
ALFL											1										1
AMER											1	1									2
PRAW											1										1
NOPA							1														1

Total Species Recorded 7 **(excludes flyovers)**

Flyovers _____

Comments: Light wind gusts in upper canopy

93✓

Variable Circular Plot Point Count Summary Sheet
Noxubee National Wildlife Refuge, Bottomland Hardwood Locations

Date: 5/24/11	Point #: 605	Start: 8:00	End: 8:05

Observer: R. Tyler	Field Way Point # Taken: 093

ALPHA CODE	0-25 m					25-50 m					50-100 m					100-150m					
XXXXXXX	1	2	3	4	5	1	2	3	4	5	1	2	3	4	5	1	2	3	4	5	Total
AMCR						1															2
BOVI	1											1									2
ACFL						1															1
RSHA													1								1
CMWR									1												1

Total Species Recorded 7 **(excludes flyovers)**

Flyovers _____

Comments: AMCR 25-50m in group flyover ~ 1:15

94V

Variable Circular Plot Point Count Summary Sheet
Noxubee National Wildlife Refuge, Bottomland Hardwood Locations

Date: 5/24/11	Point #: 64	Start: 8:20	End: 8:25

Observer: R. Tolay	Field Way Point # Taken: 094

ALPHA CODE **0-25 m** **25-50 m** **50-100 m** **100-150m**

XXXXXXX	1	2	3	4	5	1	2	3	4	5	1	2	3	4	5	1	2	3	4	5	Total
NOWA						1															1
LOWA											1										1
YEWA						1															1
ALFL	1																				1
AMCR											1			1							2
AMRS						1															1
EATI													1								1
WEVI															1						1

Total Species Recorded 9 **(excludes flyovers)**

Flyovers _____

Comments: Near opening

AMRS: Maximum Detected

(Windy at initial start (8:16)
waited until calm restarted

95V

Variable Circular Plot Point Count Summary Sheet
Noxubee National Wildlife Refuge, Bottomland Hardwood Locations

Date: 5/27/11	Point #: 40	Start: 8:15	End: 8:20

Observer: R. Igley	Field Way Point # Taken: 095

ALPHA CODE **0-25 m** **25-50 m** **50-100 m** **100-150m**

XXXXXXX	1	2	3	4	5	1	2	3	4	5	1	2	3	4	5	1	2	3	4	5	Total
ACPL	1																				1
NOPA						1															1
RAWO											1										2
GACH							1				1			1							3
HOWA						1															1
NOCA											1										1
BEVI												1									1
AMCR												1									1
ETTI										1			1								2
BHCO			1																		1

Total Species Recorded 14 **(excludes flyovers)**

Flyovers _____

Comments: All GACH most likely in group. However, calling from diff locations e.g., West, NW, N

96V

Variable Circular Plot Point Count Summary Sheet
Noxubee National Wildlife Refuge, Bottomland Hardwood Locations

Date: 5/27/11	Point #: 41	Start: 8:26	End: 8:31

Observer: R. Igleny	Field Way Point # Taken: 096

ALPHA CODE **0-25 m** **25-50 m** **50-100 m** **100-150m**

XXXXXXX	1	2	3	4	5	1	2	3	4	5	1	2	3	4	5	1	2	3	4	5	Total
CMUR	1																				1
ACCI						1															1
REVI						1															1
AMCR											1										1
RBWO												1									1
NOCA																	1				1
CACH										1											1

Total Species Recorded 7 **(excludes flyovers)**

Flyovers _____

Comments: _____

97V

Variable Circular Plot Point Count Summary Sheet
Noxubee National Wildlife Refuge, Bottomland Hardwood Locations

Date: 5/27/11	Point #: 42	Start: 8:36	End: 8:41

Observer: R. Igley	Field Way Point # Taken: 097

ALPHA CODE **0-25 m** **25-50 m** **50-100 m** **100-150m**

XXXXXXX	1	2	3	4	5	1	2	3	4	5	1	2	3	4	5	1	2	3	4	5	Total
AMCR											1										1
RBWO						1					1										2
NOCA											1										1
RAVI						1															1
ETTI	1																				1
PINW						1															1
AMRO											11										2
NOPA														1							1
HAWO										1											1

Total Species Recorded 11 **(excludes flyovers)**

Flyovers _____

Comments: _____

98

Variable Circular Plot Point Count Summary Sheet
Noxubee National Wildlife Refuge, Bottomland Hardwood Locations

Date: 5/27/11	Point #: 43	Start: 8:47	End: 8:52

Observer: R. Igney	Field Way Point # Taken: 098

ALPHA CODE 0-25 m 25-50 m 50-100 m 100-150m

XXXXXXX	1	2	3	4	5	1	2	3	4	5	1	2	3	4	5	1	2	3	4	5	Total
GWOR						1															1
YBCU																1					1
HOWA						1							1								2
RAVI											1										1
ETTI						1							1								2
LOWA						1															1
NOPA											1										1
CACH							11														2
ASHA													1								1
REWO									1												1

Total Species Recorded 13 **(excludes flyovers)**

Flyovers _____

Comments: CACH TI = 2 OSFL = 2 = Group

99V

Variable Circular Plot Point Count Summary Sheet
Noxubee National Wildlife Refuge, Bottomland Hardwood Locations

Date: 5/27/11	Point #: 44	Start: 9:01	End: 9:06

Observer: R. Iglay	Field Way Point # Taken: 099

ALPHA CODE **0-25 m** **25-50 m** **50-100 m** **100-150m**

XXXXXXX	1	2	3	4	5	1	2	3	4	5	1	2	3	4	5	1	2	3	4	5	Total
SUTA						1															1
NOCA																1					1
ACRL							1														1
RSHA													1								1
REVI								1													1
NOPA														1							1

Total Species Recorded 6 **(excludes flyovers)**

Flyovers _____

Comments: Easily Quiet

100V

Variable Circular Plot Point Count Summary Sheet
Noxubee National Wildlife Refuge, Bottomland Hardwood Locations

Date: 5/27/11	Point #: 45	Start: 9:11	End: 9:16

Observer: R. Tyler	Field Way Point # Taken: 100

ALPHA CODE **0-25 m** **25-50 m** **50-100 m** **100-150m**

XXXXXXX	1	2	3	4	5	1	2	3	4	5	1	2	3	4	5	1	2	3	4	5	Total
NOCA	1					1					1										3
NOBA							1				1										2
ALFL	1																				1
YBLV	1					1															1
CAWR						1															1
REVI							1							1							2
AMCR														1							1

Total Species Recorded 11 **(excludes flyovers)**

Flyovers _____

Comments: _____

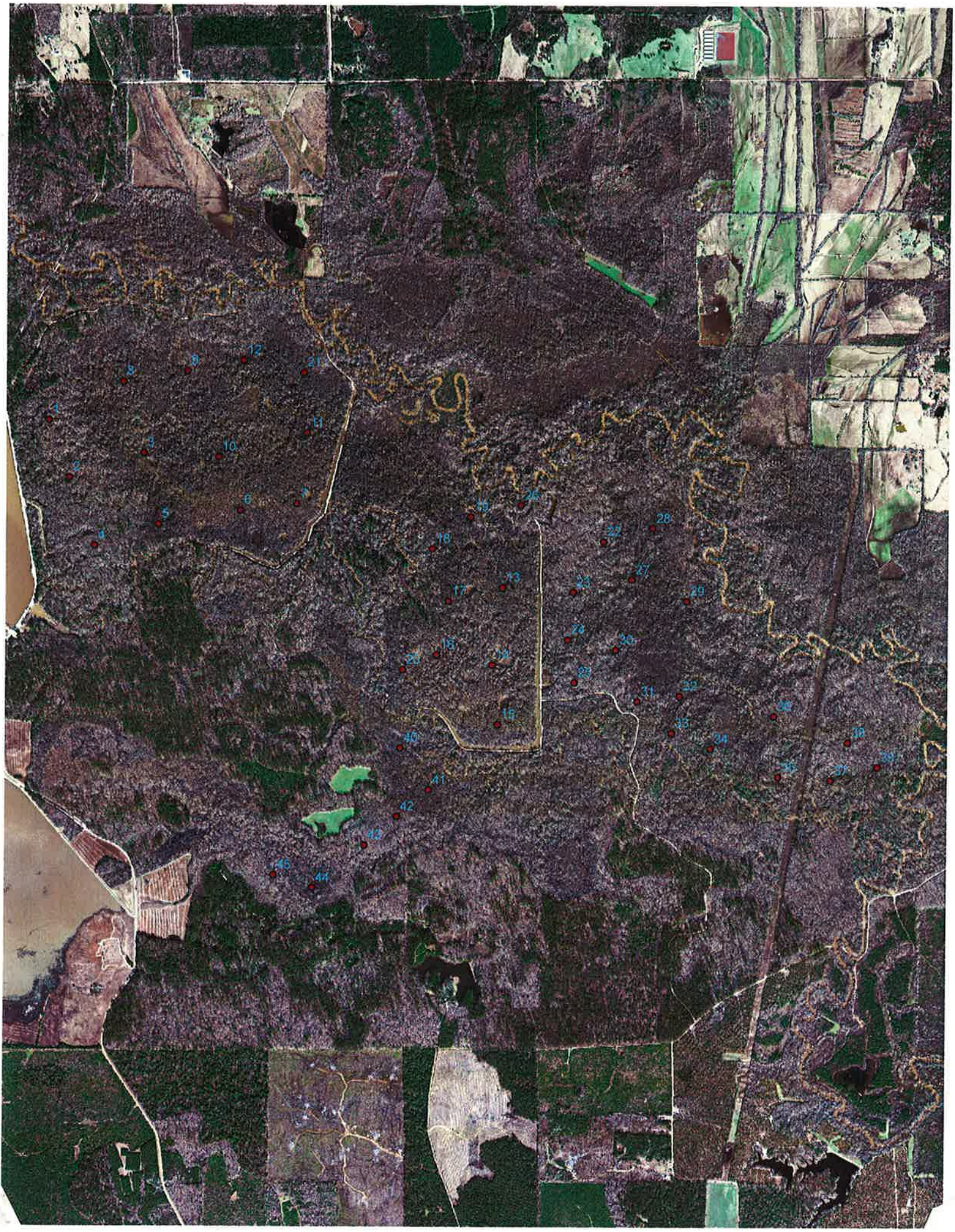
1
2
3
4
5
6
7
8
9
10
11
12
13
14
15
16
17
18
19
20
21
22
23
24
25
26
27
28
29
30
31
32
33
34
35
36
37
38
39
40
41
42
43
44
45



1
2
3
4
5
6
7
8
9
10
11
12
13
14
15
16
17
18
19
20
21
22
23
24
25
26
27
28
29
30
31
32
33
34
35
36
37
38
39
40
41
42
43
44
45
74
75
76
77
78
79
80

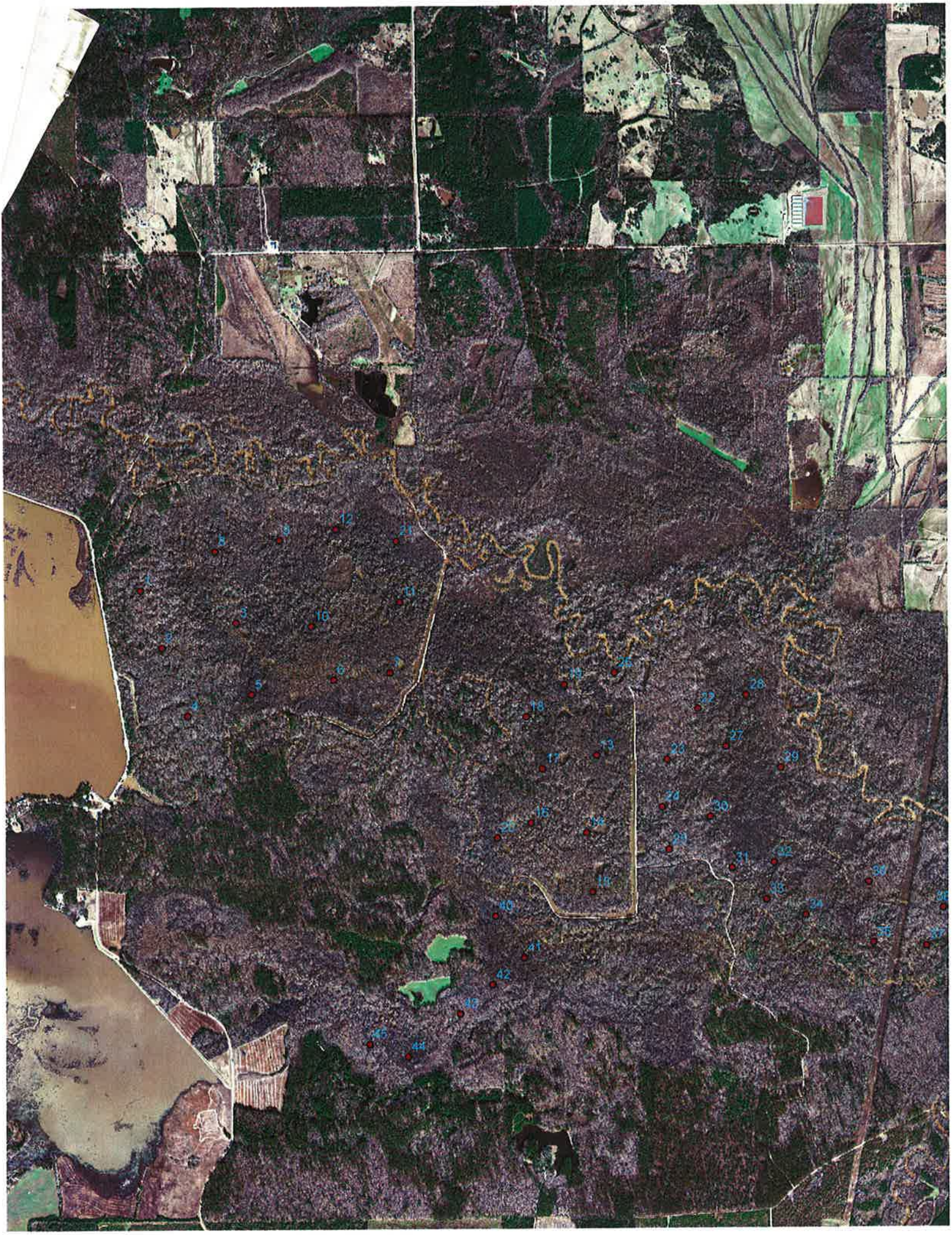
1
2
3
4
5
6
7
8
9
10
11
12
13
14
15
16
17
18
19
20
21
22
23
24
25
26
27
28
29
30
31
32
33
34
35
36
37
38
39
40
41
42
43
44
45


66
001
96
96
86





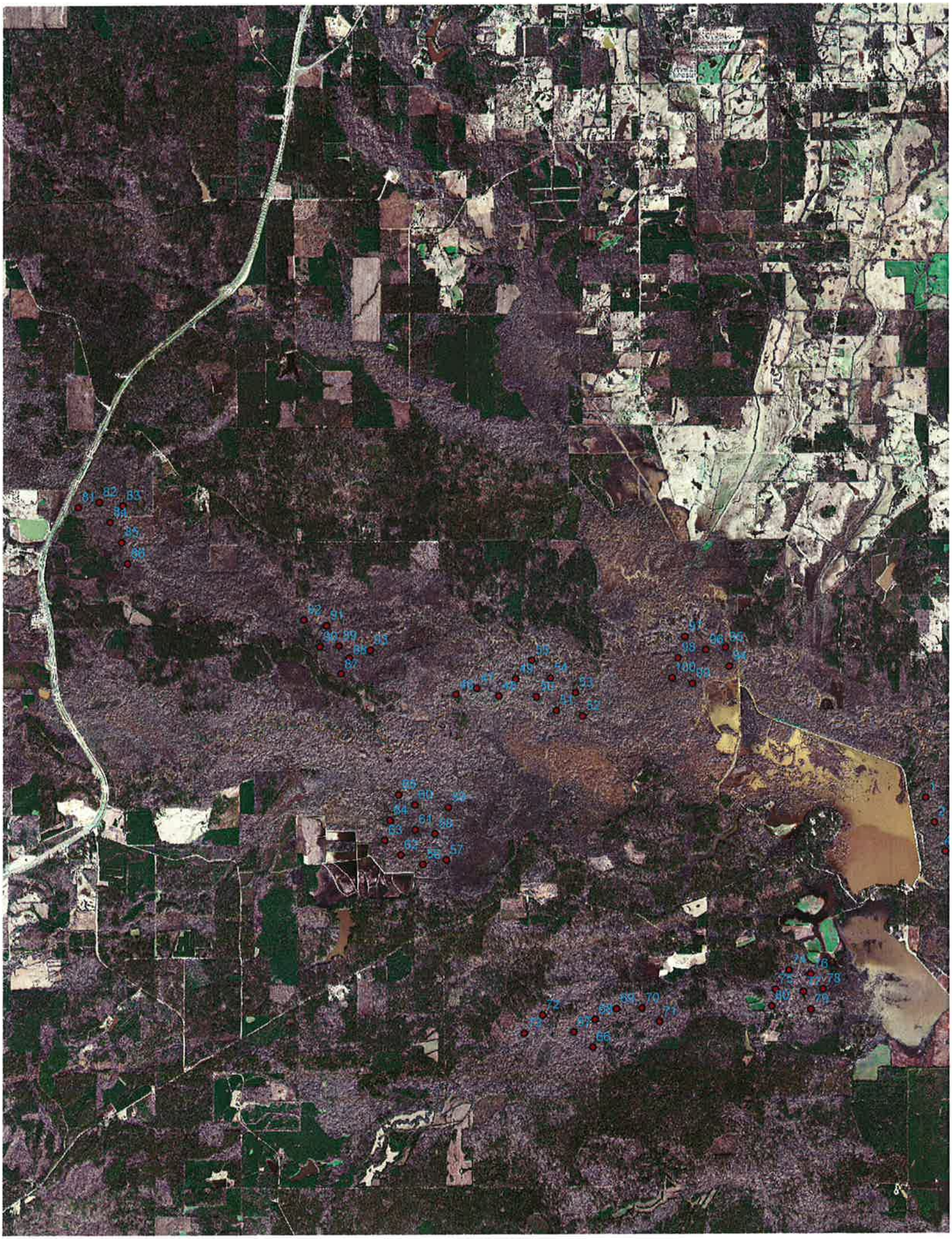

74
76
75
77
78
70
71
72
73
69
67
66