

196-197

DATE	REFUGE AND FFWA PROPERTIES SURVEYED	TOTAL # OF DUCKS	MALLARD	AMERICAN O-W TEAL	GADWALL	NORTHERN SHOVELER	AMERICAN WIGEON	NORTHERN PINTAIL	OTHER DUCKS	SNOW AND BLUE GEESE	GREATER WHITE FRONTED GOOSE	CANADA GOOSE
30-Oct-96	Robertson	395	350			20	25					
30-Oct-96	Henson/Kimbrough	600	300		150		50		100			
30-Oct-96	Dahomy NWR	0										
30-Oct-96	Wilkins	0										
30-Oct-96	Tallahatchie NWR Black Bayou Unit	880	300	125	200	200	30	25				60
30-Oct-96	Walker	500	200		200			100				
30-Oct-96	Harris	200	200									
30-Oct-96	Tallahatchie NWR Bear Lake Unit	0										
30-Oct-96	DATE TOTAL	2,975	1,280	125	650	220	195	125	100	0	0	60

DATE	REFUGE AND FFWA PROPERTIES SURVEYED	TOTAL # OF DUCKS	MALLARD	AMERICAN O-W TEAL	GADWALL	NORTHERN SHOVELER	AMERICAN WIGEON	NORTHERN PINTAIL	OTHER DUCKS	SNOW AND BLUE GEESE	GREATER WHITE FRONTED GOOSE	CANADA GOOSE
26-Nov-96	Robertson	706	526	175					5			
26-Nov-96	Henson/Kimbrough	580	400	150								
26-Nov-96	Dahomy NWR	300	155		145							
26-Nov-96	Wilkins	691	680				11					
26-Nov-96	Tallahatchie NWR Black Bayou Unit	4,810	4,210	250	175	165		10				
26-Nov-96	Walker	1,950	1,700	250								
26-Nov-96	Harris	8,800	6,100	1,500	1,000			200				
26-Nov-96	Tallahatchie NWR Bear Lake Unit	130	75		55					1,250		
26-Nov-96	DATE TOTAL	17,967	13,846	2,325	1,400	165	11	210	5	1,250	0	0

DATE	REFUGE AND FFWA PROPERTIES SURVEYED	TOTAL # OF DUCKS	MALLARD	AMERICAN O-W TEAL	GADWALL	NORTHERN SHOVELER	AMERICAN WIGEON	NORTHERN PINTAIL	OTHER DUCKS	SNOW AND BLUE GEESE	GREATER WHITE FRONTED GOOSE	CANADA GOOSE
11-Dec-96	Robertson	1,301	1,000	200	100		1					
11-Dec-96	Henson/Kimbrough	1,230	700	200	100	60	100	40	30			
11-Dec-96	Dahomy NWR	450	300	100	50					8,000		
11-Dec-96	Wilkins	3,500	3,000	500								
11-Dec-96	Tallahatchie NWR Black Bayou Unit	15,000	12,000	1,200	1,000	800			60			105
11-Dec-96	Walker	6,800	1,500	5,300								
11-Dec-96	Harris	9,000	7,000	2,000								
11-Dec-96	Tallahatchie NWR Bear Lake Unit	0	no data	no data	no data	no data	no data	no data	no data	5,500		15
11-Dec-96	DATE TOTAL	37,341	26,500	9,500	1,250	800	101	40	90	13,500	0	120

DATE	REFUGE AND FFWA PROPERTIES SURVEYED	TOTAL # OF DUCKS	MALLARD	AMERICAN O-W TEAL	GADWALL	NORTHERN SHOVELER	AMERICAN WIGEON	NORTHERN PINTAIL	OTHER DUCKS	SNOW AND BLUE GEESE	GREATER WHITE FRONTED GOOSE	CANADA GOOSE
01-Jan-97	Robertson	253	240		13							25
01-Jan-97	Henson/Kimbrough	160	120			30			10			
01-Jan-97	Dahomy NWR	320	300		15				5			
01-Jan-97	Wilkins	850	550	200			100			6,500	1,000	
01-Jan-97	Tallahatchie NWR Black Bayou Unit	13,200	10,000	1,000	400	600	150	250	800			20
01-Jan-97	Walker	18,500	7,000	10,000	400	500		600				
01-Jan-97	Harris	662	150	500		2			10			
01-Jan-97	Tallahatchie NWR Bear Lake Unit	725	630		25	20	50			3,000		
01-Jan-97	DATE TOTAL	34,670	18,990	11,700	823	1,152	300	850	825	9,500	1,000	45

DATE	REFUGE AND FFWA PROPERTIES SURVEYED	TOTAL # OF DUCKS	MALLARD	AMERICAN O-W TEAL	GADWALL	NORTHERN SHOVELER	AMERICAN WIGEON	NORTHERN PINTAIL	OTHER DUCKS	SNOW AND BLUE GEESE	GREATER WHITE FRONTED GOOSE	CANADA GOOSE
24-Jan-97	Robertson	520	150		300	50			20			
24-Jan-97	Henson/Kimbrough	310	250			30	20		10			11
24-Jan-97	Dahomy NWR	0										
24-Jan-97	Wilkins	258	216		6	11			25			
24-Jan-97	Tallahatchie NWR Black Bayou Unit	9,150	4,000	3,400	200	225		250	1,075	1,500		35
24-Jan-97	Walker	3,150	2,600	450		100						
24-Jan-97	Harris	506	300			4		2	200			
24-Jan-97	Tallahatchie NWR Bear Lake Unit	765	494	75	14	92	50	15	25		200	
24-Jan-97	DATE TOTAL	14,609	8,010	3,925	620	512	70	267	1,355	1,500	200	46

Table 3. Results from 1996-97 Aerial Waterfowl Surveys of MWMD Properties.

DATE	REFUGE AND FFWA PROPERTIES SURVEYED	TOTAL # OF DUCKS	MALLARD	AMERICAN G. W. TEAL	GAUWALL	NORTHERN SHOVELER	AMERICAN WIGEON	NORTHERN PINTAIL	OTHER DUCKS	SNOW AND BLUE GEESE	GREATER WHITE FRONTED GOOSE	CANADA GOOSE
06-Feb-97	Robertson	640	182		413	35	10					
06-Feb-97	Henson/Kimbrough	650	130		250	130	140					5
06-Feb-97	Dahomey NWR	94	66			28						
06-Feb-97	Wilkins	696	370		171	100	30	25				
06-Feb-97	Tallahatchie NWR Black Bayou Unit	1,067	545		83	306		30	103		500	35
06-Feb-97	Walker	61	19		7	35						
06-Feb-97	Harris	255	100		50	100			5			
06-Feb-97	Tallahatchie NWR Bear Lake Unit	1,344	352	325	215	100	185	150	37			
06-Feb-97	DATE TOTAL	4,807	1,764	325	1,189	634	345	205	145	0	500	40

DATE	REFUGE AND FFWA PROPERTIES SURVEYED	TOTAL # OF DUCKS	MALLARD	AMERICAN G. W. TEAL	GAUWALL	NORTHERN SHOVELER	AMERICAN WIGEON	NORTHERN PINTAIL	OTHER DUCKS	SNOW AND BLUE GEESE	GREATER WHITE FRONTED GOOSE	CANADA GOOSE
16-Feb-97	Robertson	762	262		150	350						
18-Feb-97	Henson/Kimbrough	985	275	150	300	200	60					
18-Feb-97	Dahomey NWR	106	73		18	15						
18-Feb-97	Wilkins	564	288	50	100	110		10	6	2,500		
18-Feb-97	Tallahatchie NWR Black Bayou Unit	702	239		153	277		5	28			5
18-Feb-97	Walker	330	100	60	16	144			10			
18-Feb-97	Harris	222	29			180		4	9			
18-Feb-97	Tallahatchie NWR Bear Lake Unit	1,137	291	300	176	68	102	200				10
18-Feb-97	DATE TOTAL	4,806	1,557	560	613	1,344	362	219	50	2,500	0	15

DATE	REFUGE AND FFWA PROPERTIES SURVEYED	TOTAL # OF DUCKS	MALLARD	AMERICAN G. W. TEAL	GAUWALL	NORTHERN SHOVELER	AMERICAN WIGEON	NORTHERN PINTAIL	OTHER DUCKS	SNOW AND BLUE GEESE	GREATER WHITE FRONTED GOOSE	CANADA GOOSE
03-Mar-97	Robertson	58	10	0	44	4						
03-Mar-97	Henson/Kimbrough	1,103		150	500	200	250		3			12
03-Mar-97	Dahomey NWR	36	18		14				4			
03-Mar-97	Wilkins	1,036	7	150	579	300						
03-Mar-97	Tallahatchie NWR Black Bayou Unit	453	20		49	171		2	211			
03-Mar-97	Walker	6			2				4			
03-Mar-97	Harris	462	2	200	150	81			29			
03-Mar-97	Tallahatchie NWR Bear Lake Unit	541	97	200	75	90	48	6	25			3
03-Mar-97	DATE TOTAL	3,695	164	300	1,413	646	238	8	278	0	0	15

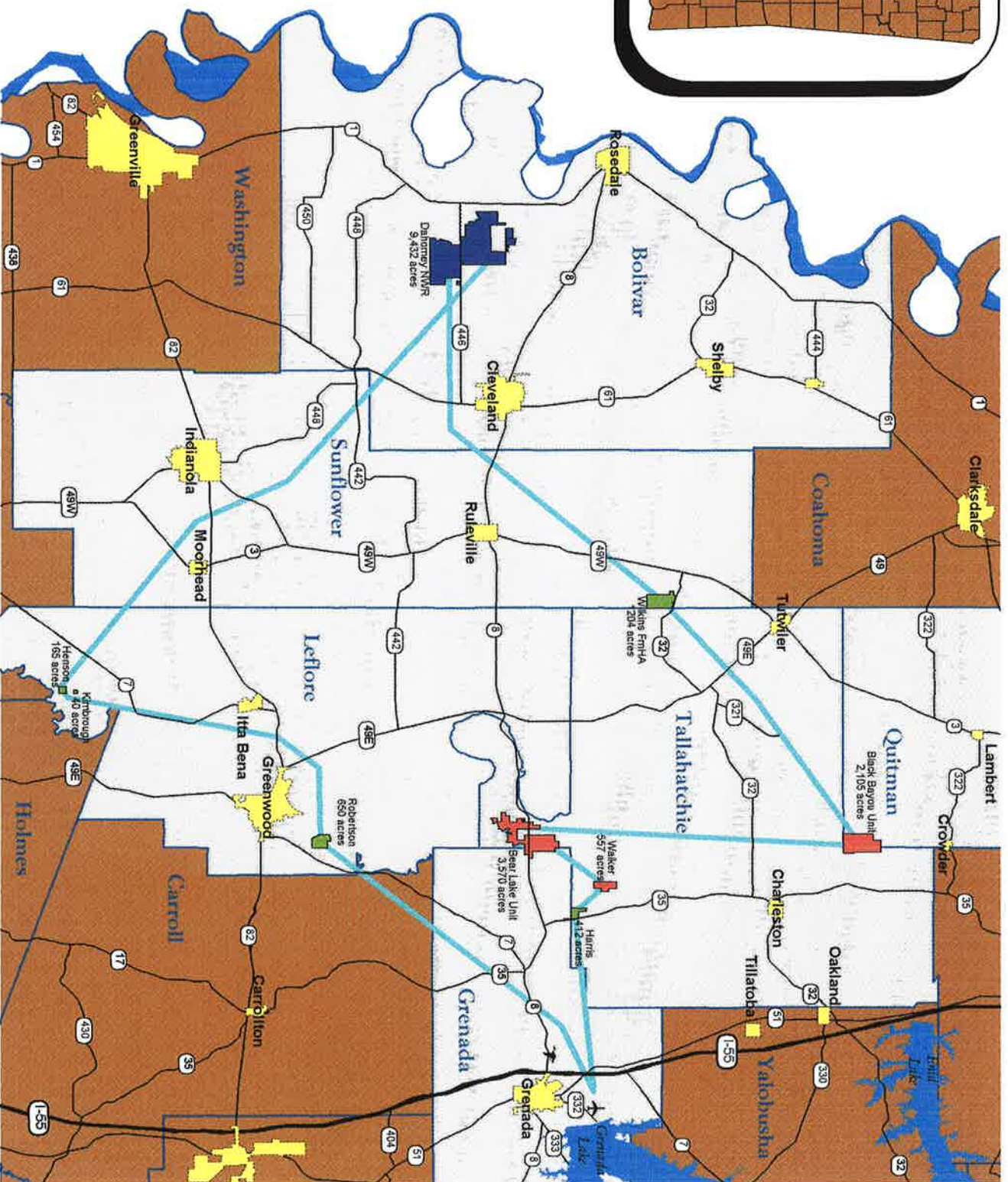
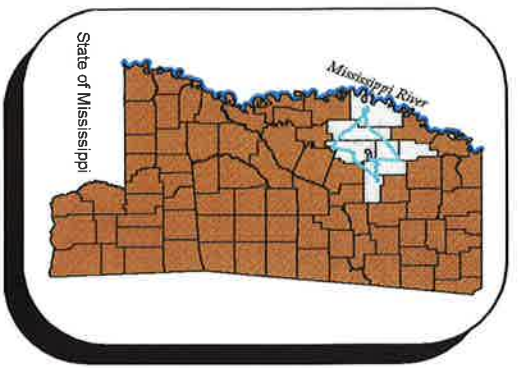
DATE	REFUGE AND FFWA PROPERTIES SURVEYED	TOTAL # OF DUCKS	MALLARD	AMERICAN G. W. TEAL	GAUWALL	NORTHERN SHOVELER	AMERICAN WIGEON	NORTHERN PINTAIL	OTHER DUCKS	SNOW AND BLUE GEESE	GREATER WHITE FRONTED GOOSE	CANADA GOOSE
21-Mar-97	Robertson	96	22		64	8			2			
21-Mar-97	Henson/Kimbrough	1,125		150	450	500			25			4
21-Mar-97	Dahomey NWR	20			6	6			8			
21-Mar-97	Wilkins	905	10	150	331	408			6			
21-Mar-97	Tallahatchie NWR Black Bayou Unit	619	18		187	237			177			15
21-Mar-97	Walker	175	15	30	55	75						
21-Mar-97	Harris	79			2	50			27			
21-Mar-97	Tallahatchie NWR Bear Lake Unit	466		80	105	201			80			4
21-Mar-97	DATE TOTAL	3,485	65	410	1,200	1,485	0	0	325	0	0	23

DATE	REFUGE AND FFWA PROPERTIES SURVEYED	TOTAL # OF DUCKS	MALLARD	AMERICAN G. W. TEAL	GAUWALL	NORTHERN SHOVELER	AMERICAN WIGEON	NORTHERN PINTAIL	OTHER DUCKS	SNOW AND BLUE GEESE	GREATER WHITE FRONTED GOOSE	CANADA GOOSE
07-Apr-97	Robertson	5	3						2			
07-Apr-97	Henson/Kimbrough	6	2		4							
07-Apr-97	Dahomey NWR	30			14	4			12			
07-Apr-97	Wilkins	240	11		70	137			22			
07-Apr-97	Tallahatchie NWR Black Bayou Unit	279	10		75	95			99			6
07-Apr-97	Walker	91			14	46			31			2
07-Apr-97	Harris	0										
07-Apr-97	Tallahatchie NWR Bear Lake Unit	0										4
07-Apr-97	DATE TOTAL	651	26	0	177	282	0	0	186	0	0	12

Table 3. Results from 1996-97 Aerial Waterfowl Surveys of MWMD Properties.

1996/97 WATERFOWL SURVEY ROUTE

COUNTY	PROPERTY	ACREAGE	LAT/LON COORDINATES
Tallahatchie	Harris	412	90°03.25' ^W N 33°48.783' ^N W
Tallahatchie	Walker	557	90°05.45' ^W N 33°50.533' ^N W
Tallahatchie/ Grenada	Tallahatchie NWR Bear Lake Unit	3,570	90°08.566'N 33°46.533'W
Tallahatchie/ Quitman	Tallahatchie NWR Black Bayou Unit	2,105	90°08.56'N 33°05.560'W
Sunflower	Wilkins	1,204	90°27.56'N 33°53.83'W
Bolivar	Dahomey NWR	9,432	90°56.4'N 33°42.7'W
Leflore	Henson/Kimbrough	165/40	90°20.833'N 33°19.10'W
Leflore	Robertson	655	90°08.72'N 33°34.03'W



- Legend**
- flight path
 - MWMND Headquarters
 - Grenada Airport
 - Tallahatchie NWR lands
 - FmHA properties




Figure 3. Flight path for 1996-97 waterfowl surveys conducted by Mississippi Wetland Management District (MWMND).

Waterfowl surveys on MWMD properties.

DATE	REFUGEE OR FISH PROPERTY SURVEYED	TOTAL # OF DUCKS	MALLARD	AMERICAN G-W TEAL	GADWALL	NORTHERN SHOVELER	AMERICAN WIGEON	NORTHERN PINTAIL	OTHER DUCKS	WOOD DUCK	SNOW AND BLUE GEESSE	GREATER WHITE FRONTED GOOSE	CANADA GOOSE	LOCATION
08-Oct-97	Robertson	71	12			4			55					Robertson
08-Oct-97	Dahomey NWR	0												Dahomey
08-Oct-97	Wilkins	120	110			5				5				Wilkins
08-Oct-97	Tallahatchie NWR Black Bayou Unit	1,518	10	8			40	200	1,200	60				Black Bayou
08-Oct-97	Walker	14	11	3										Walker
08-Oct-97	Harris	1								1				Harris
08-Oct-97	Tallahatchie NWR Bear Lake Unit	2								2				Bear Lake
08-Oct-97	DATE TOTAL	1,686	143	11	0	9	40	200	1,255	68	0	0	0	DATE TOTAL
DATE	REFUGEE OR FISH PROPERTY SURVEYED	TOTAL # OF DUCKS	MALLARD	AMERICAN G-W TEAL	GADWALL	NORTHERN SHOVELER	AMERICAN WIGEON	NORTHERN PINTAIL	OTHER DUCKS	SNOW AND BLUE GEESSE	GREATER WHITE FRONTED GOOSE	CANADA GOOSE	LOCATION	
14-Nov-97	Robertson	138	64	4	70									Robertson
14-Nov-97	Dahomey NWR	1,815	1,580		200				35	0,000				Dahomey
14-Nov-97	Wilkins	5,886	3,345	2,000	30	500		20			80			Wilkins
14-Nov-97	Tallahatchie NWR Black Bayou Unit	10,685	9,120	1,350	225									Black Bayou
14-Nov-97	Walker	1,125	1,000	35	40				50					Walker
14-Nov-97	Harris	6,400	5,300	1,000				100						Harris
14-Nov-97	Tallahatchie NWR Bear Lake Unit	248	190		39				20					Bear Lake
14-Nov-97	DATE TOTAL	28,317	25,599	4,389	604	500	0	120	105	0,000	80	0	0	DATE TOTAL
DATE	REFUGEE OR FISH PROPERTY SURVEYED	TOTAL # OF DUCKS	MALLARD	AMERICAN G-W TEAL	GADWALL	NORTHERN SHOVELER	AMERICAN WIGEON	NORTHERN PINTAIL	OTHER DUCKS	SNOW AND BLUE GEESSE	GREATER WHITE FRONTED GOOSE	CANADA GOOSE	LOCATION	
05-Dec-97	Robertson	71	59		12									Robertson
05-Dec-97	Dahomey NWR	281	245						16					Dahomey
05-Dec-97	Wilkins	924	710	200			4		10					Wilkins
05-Dec-97	Tallahatchie NWR Black Bayou Unit	13,925	3,500	10,000		400			25					Black Bayou
05-Dec-97	Walker	381	300	75	6									Walker
05-Dec-97	Harris	6,555	1,500	6,000	20		10		25					Harris
05-Dec-97	Tallahatchie NWR Bear Lake Unit	515	479		13				23			7		Bear Lake
05-Dec-97	DATE TOTAL	29,452	6,793	16,275	51	400	14	0	99	0	0	7	0	DATE TOTAL
DATE	REFUGEE OR FISH PROPERTY SURVEYED	TOTAL # OF DUCKS	MALLARD	AMERICAN G-W TEAL	GADWALL	NORTHERN SHOVELER	AMERICAN WIGEON	NORTHERN PINTAIL	OTHER DUCKS	SNOW AND BLUE GEESSE	GREATER WHITE FRONTED GOOSE	CANADA GOOSE	LOCATION	
27-Jan-98	Robertson	1,360	285	600	75	50	300	25	15					Robertson
27-Jan-98	Dahomey NWR	2,930	2,885			35	10							Dahomey
27-Jan-98	Wilkins	1,390	1,000	200	100	30		10	50					Wilkins
27-Jan-98	Tallahatchie NWR Black Bayou Unit	17,063	2,500	13,000	500	375	30	156	502	9,000	1,100			Black Bayou
27-Jan-98	Walker	158	22	10	62	40	27	1	6					Walker
27-Jan-98	Harris	92	26		6	60								Harris
27-Jan-98	Tallahatchie NWR Bear Lake Unit	707	528		22	110	35		12	400	75	6		Bear Lake
27-Jan-98	DATE TOTAL	23,700	7,256	13,610	755	700	405	192	585	9,400	1,175	6	0	DATE TOTAL
DATE	REFUGEE OR FISH PROPERTY SURVEYED	TOTAL # OF DUCKS	MALLARD	AMERICAN G-W TEAL	GADWALL	NORTHERN SHOVELER	AMERICAN WIGEON	NORTHERN PINTAIL	OTHER DUCKS	SNOW AND BLUE GEESSE	GREATER WHITE FRONTED GOOSE	CANADA GOOSE	LOCATION	
09-Feb-98	Robertson	2,385	840	250	850	175			250					Robertson
09-Feb-98	Dahomey NWR	613	180	201	83	79		70						Dahomey
09-Feb-98	Wilkins	2,154	900	400	454	400				5,000	300			Wilkins
09-Feb-98	Tallahatchie NWR Black Bayou Unit	22,985	6,912	3,325	1,310	3,168	275	5,700	175	4,000		67		Black Bayou
09-Feb-98	Walker	220	40	25	14	140			1					Walker
09-Feb-98	Harris	128	85		17	23		5	18					Harris
09-Feb-98	Tallahatchie NWR Bear Lake Unit	3,525	1,030	575	500	600	270	550						Bear Lake
09-Feb-98	DATE TOTAL	31,880	11,907	4,776	3,228	4,605	545	6,325	444	9,000	300	67	0	DATE TOTAL
DATE	REFUGEE OR FISH PROPERTY SURVEYED	TOTAL # OF DUCKS	MALLARD	AMERICAN G-W TEAL	GADWALL	NORTHERN SHOVELER	AMERICAN WIGEON	NORTHERN PINTAIL	OTHER DUCKS	SNOW AND BLUE GEESSE	GREATER WHITE FRONTED GOOSE	CANADA GOOSE	LOCATION	
02-Mar-98	Robertson	178	10		92	41			35					Robertson
02-Mar-98	Dahomey NWR	137	18	55	39	25								Dahomey
02-Mar-98	Wilkins	526	85	30	111	290		10		0				Wilkins
02-Mar-98	Tallahatchie NWR Black Bayou Unit	1,563	185	110	316	737			235					Black Bayou
02-Mar-98	Walker	375	56	100	146	69		4						Walker
02-Mar-98	Harris	259	25		65	155			14					Harris
02-Mar-98	Tallahatchie NWR Bear Lake Unit	807	162	50	60	35	300	200						Bear Lake
02-Mar-98	DATE TOTAL	3,645	521	340	623	1,302	300	214	294	0	0	0	0	DATE TOTAL
DATE	REFUGEE OR FISH PROPERTY SURVEYED	TOTAL # OF DUCKS	MALLARD	AMERICAN G-W TEAL	GADWALL	NORTHERN SHOVELER	AMERICAN WIGEON	NORTHERN PINTAIL	BLUE WINGED TEAL	SNOW AND BLUE GEESSE	GREATER WHITE FRONTED GOOSE	CANADA GOOSE	LOCATION	
03-Apr-98	Robertson	0												Robertson
03-Apr-98	Dahomey NWR	0												Dahomey
03-Apr-98	Wilkins	86	2		2	82								Wilkins
03-Apr-98	Tallahatchie NWR Black Bayou Unit	428		40	143	195			60					Black Bayou
03-Apr-98	Walker	2	2											Walker
03-Apr-98	Harris	0												Harris
03-Apr-98	Tallahatchie NWR Bear Lake Unit	3		3										Bear Lake
03-Apr-98	DATE TOTAL	519	4	43	145	277	0	0	60	0	0	0	0	DATE TOTAL

Table 2.

DATE	REFUGEE AND FISH PROPERTIES SURVEYED	TOTAL # OF DUCKS	MALLARD	AMERICAN O-W TEAL	GADWALL	NORTHERN SHOVELER	AMERICAN WIGEON	NORTHERN PINTAIL	B-W TEAL	SNOW AND BLUE GEESE	GREATER WHITE FRONTED GOOSE	CANADA GOOSE
23-Oct-98	Robertson	9	5			4						
23-Oct-98	Dahomey NWR	0										
23-Oct-98	Wilkins	0										
23-Oct-98	Tallahatchie NWR, Black Bayou Unit	905	120	490	220	40	15		20			75
23-Oct-98	Walker	0										
23-Oct-98	Harris	56	26	30								
23-Oct-98	Tallahatchie NWR, Bear Lake Unit											
23-Oct-98	DATE TOTAL	914	126	490	220	44	15	0	20	0	0	75
DATE	REFUGEE AND FISH PROPERTIES SURVEYED	TOTAL # OF DUCKS	MALLARD	AMERICAN O-W TEAL	GADWALL	NORTHERN SHOVELER	AMERICAN WIGEON	NORTHERN PINTAIL	OTHER DUCKS	SNOW AND BLUE GEESE	GREATER WHITE FRONTED GOOSE	CANADA GOOSE
24-Nov-98	Robertson	1,160	880		245	25						
24-Nov-98	Dahomey NWR	3,570	3,425		95			50				
24-Nov-98	Wilkins	35	35									
24-Nov-98	Tallahatchie NWR, Black Bayou Unit	2,835	2,235	70	90	170		25	45	1,500	150	
24-Nov-98	Walker	0										
24-Nov-98	Harris	1,115	1,075					40				
24-Nov-98	Tallahatchie NWR, Bear Lake Unit	371	371									
24-Nov-98	DATE TOTAL	8,988	8,021	70	430	195	0	115	45	1,500	150	0
DATE	REFUGEE AND FISH PROPERTIES SURVEYED	TOTAL # OF DUCKS	MALLARD	AMERICAN O-W TEAL	GADWALL	NORTHERN SHOVELER	AMERICAN WIGEON	NORTHERN PINTAIL	OTHER DUCKS	SNOW AND BLUE GEESE	GREATER WHITE FRONTED GOOSE	CANADA GOOSE
18-Dec-98	Robertson	2,760	1,150	300	600		10	700				
18-Dec-98	Dahomey NWR	171	98		63				10			
18-Dec-98	Wilkins	99	78		20							
18-Dec-98	Tallahatchie NWR, Black Bayou Unit	3,922	3,492	50	95	120	20	55			250	45
18-Dec-98	Walker	1,111	300	800					11			
18-Dec-98	Harris	6,015	2,700	400	680		20	2,200	15			
18-Dec-98	Tallahatchie NWR, Bear Lake Unit	1,284	1,071		205				8	9,000		
18-Dec-98	DATE TOTAL	15,261	8,888	1,500	1,803	120	50	2,900	44	9,000	250	45
DATE	REFUGEE AND FISH PROPERTIES SURVEYED	TOTAL # OF DUCKS	MALLARD	AMERICAN O-W TEAL	GADWALL	NORTHERN SHOVELER	AMERICAN WIGEON	NORTHERN PINTAIL	OTHER DUCKS	SNOW AND BLUE GEESE	GREATER WHITE FRONTED GOOSE	CANADA GOOSE
05-Jan-99	Robertson	8,600	5,300	1,200	600			1,500				
05-Jan-99	Dahomey NWR	1,055	950		100				5			
05-Jan-99	Wilkins	805	445	275	15	25		45				
05-Jan-99	Tallahatchie NWR, Black Bayou Unit	31,050	27,900	1,300	165	325	60	1,400		15,000	2,000	
05-Jan-99	Walker	100	100									
05-Jan-99	Harris	9,850	5,100	2,350	200	1,000		1,200				
05-Jan-99	Tallahatchie NWR, Bear Lake Unit	463	436		21				6			
05-Jan-99	DATE TOTAL	51,923	40,121	5,125	1,101	1,300	80	4,145	11	15,000	2,000	0
DATE	REFUGEE AND FISH PROPERTIES SURVEYED	TOTAL # OF DUCKS	MALLARD	AMERICAN O-W TEAL	GADWALL	NORTHERN SHOVELER	AMERICAN WIGEON	NORTHERN PINTAIL	OTHER DUCKS	SNOW AND BLUE GEESE	GREATER WHITE FRONTED GOOSE	CANADA GOOSE
17-Feb-99	Robertson	256	6		190	50	10					
17-Feb-99	Dahomey NWR	5	4		1							
17-Feb-99	Wilkins	819	9		486	325						
17-Feb-99	Tallahatchie NWR, Black Bayou Unit	1,365	552	54	238	484			37			17
17-Feb-99	Walker	424	17		330	77						2
17-Feb-99	Harris	124	2	55	40	19			8			
17-Feb-99	Tallahatchie NWR, Bear Lake Unit	42	22		20							
17-Feb-99	DATE TOTAL	3,026	811	109	1,200	905	10	0	45	0	0	19
DATE	REFUGEE AND FISH PROPERTIES SURVEYED	TOTAL # OF DUCKS	MALLARD	AMERICAN O-W TEAL	GADWALL	NORTHERN SHOVELER	AMERICAN WIGEON	NORTHERN PINTAIL	OTHER DUCKS	SNOW AND BLUE GEESE	GREATER WHITE FRONTED GOOSE	CANADA GOOSE
17-Mar-99	Robertson	278			107	171						
17-Mar-99	Dahomey NWR	14			12				2			
17-Mar-99	Wilkins	189	3		77	109						
17-Mar-99	Tallahatchie NWR, Black Bayou Unit	1,123	2	270	165	549	2		135			3
17-Mar-99	Walker	10			8	2						
17-Mar-99	Harris	41	1		4	18			18			
17-Mar-99	Tallahatchie NWR, Bear Lake Unit	134	6	103					25			
17-Mar-99	DATE TOTAL	1,789	12	373	373	949	2	0	160	0	0	3
DATE	REFUGEE AND FISH PROPERTIES SURVEYED	TOTAL # OF DUCKS	MALLARD	AMERICAN O-W TEAL	GADWALL	NORTHERN SHOVELER	AMERICAN WIGEON	NORTHERN PINTAIL	OTHER DUCKS	SNOW AND BLUE GEESE	GREATER WHITE FRONTED GOOSE	CANADA GOOSE
16-Apr-99	Robertson	0										
16-Apr-99	Dahomey NWR	1			1							
16-Apr-99	Wilkins	24	2		7	15						
16-Apr-99	Tallahatchie NWR, Black Bayou Unit	328		145	138	45						
16-Apr-99	Walker	121	1		65	40			15			
16-Apr-99	Harris	0										
16-Apr-99	Tallahatchie NWR, Bear Lake Unit	0										
16-Apr-99	DATE TOTAL	474	3	140	211	100	0	0	10	0	0	0

surveys on North Mississippi Refuges Complex properties.

199-'00

WATER CONDITIONS AT THE PROPERTY	DATE	REFUGE AND FmHA PROPERTY SURVEYED	TOTAL # OF DUCKS	MALLARD	GREEN-WINGED TEAL	GADWALL	NORTHERN SHOVELER	AMERICAN WIGEON	NORTHERN PINTAIL	B-W TEAL	SNOW AND BLUE GEESE	GREATER WHITE FRONTED GOOSE	CANADA GOOSE
POOR	22-Oct-99	Robertson	0										10
POOR	22-Oct-99	Dahomey NWR	25	25									
POOR	22-Oct-99	Wilkins	15			10			5				
GOOD	22-Oct-99	Coldwater River NWR	1,305	100	650	150	300	45	60				
POOR	22-Oct-99	Walker	0										
POOR	22-Oct-99	Harris	145	25	50		40	30					
POOR	22-Oct-99	Tallahatchie NWR	3			3							
	22-Oct-99	DATE TOTAL	1,483	150	700	163	340	75	65	0	0	0	10
WATER CONDITIONS AT THE PROPERTY	DATE	REFUGE AND FmHA PROPERTY SURVEYED	TOTAL # OF DUCKS	MALLARD	GREEN-WINGED TEAL	GADWALL	NORTHERN SHOVELER	AMERICAN WIGEON	NORTHERN PINTAIL	WOOD DUCK	SNOW AND BLUE GEESE	GREATER WHITE FRONTED GOOSE	CANADA GOOSE
POOR	30-Nov-99	Robertson	63	42		17	4						
POOR	30-Nov-99	Dahomey NWR	195	170		25							
POOR	30-Nov-99	Wilkins	115	115									
FAIR	30-Nov-99	Coldwater River NWR	10,070	8,475	1,000	50		20	525		4,000	300	25
POOR	30-Nov-99	Walker	190	190									
POOR	30-Nov-99	Harris	244	125	85	8	18	4	4				
POOR	30-Nov-99	Tallahatchie NWR	840	561		275				4			
	30-Nov-99	DATE TOTAL	11,717	9,678	1,085	375	22	24	529	4	4,000	300	25
WATER CONDITIONS AT THE PROPERTY	DATE	REFUGE AND FmHA PROPERTY SURVEYED	TOTAL # OF DUCKS	MALLARD	GREEN-WINGED TEAL	GADWALL	NORTHERN SHOVELER	AMERICAN WIGEON	NORTHERN PINTAIL	OTHER DUCKS	SNOW AND BLUE GEESE	GREATER WHITE FRONTED GOOSE	CANADA GOOSE
POOR	10-Dec-99	Robertson	125	80	45								
GOOD	10-Dec-99	Dahomey NWR	136	122		14							
FAIR	10-Dec-99	Wilkins	5	3		2							
FAIR	10-Dec-99	Coldwater River NWR	2,012	570	1,425	15	2						
POOR	10-Dec-99	Walker	660	56	600					4			
POOR	10-Dec-99	Harris	163	30	100	23				10			
POOR	10-Dec-99	Tallahatchie NWR	167	146	17	4							
	10-Dec-99	DATE TOTAL	3,268	1,007	2,187	58	2	0	0	14	0	0	0
WATER CONDITIONS AT THE PROPERTY	DATE	REFUGE AND FmHA PROPERTY SURVEYED	TOTAL # OF DUCKS	MALLARD	GREEN-WINGED TEAL	GADWALL	NORTHERN SHOVELER	AMERICAN WIGEON	NORTHERN PINTAIL	OTHER DUCKS	SNOW AND BLUE GEESE	GREATER WHITE FRONTED GOOSE	CANADA GOOSE
FAIR	30-Dec-99	Robertson	1,700	1,500		150		25	25				
GOOD	30-Dec-99	Dahomey NWR	44	44									
GOOD	30-Dec-99	Wilkins	3,557	2,515	342				700				
FAIR	30-Dec-99	Coldwater River NWR	12,200	7,400	3,800	500			500		5,000		
FAIR	30-Dec-99	Walker	6,000	2,000	3,000	300		200	500				
GOOD	30-Dec-99	Harris	5,610	2,500	1,400	200			1,500	10			4
POOR	30-Dec-99	Tallahatchie NWR	5,000	4,600		400							
	30-Dec-99	DATE TOTAL	34,111	20,559	8,542	1,850	0	225	3,225	10	5,000	0	4
WATER CONDITIONS AT THE PROPERTY	DATE	REFUGE AND FmHA PROPERTY SURVEYED	TOTAL # OF DUCKS	MALLARD	GREEN-WINGED TEAL	GADWALL	NORTHERN SHOVELER	AMERICAN WIGEON	NORTHERN PINTAIL	OTHER DUCKS	SNOW AND BLUE GEESE	GREATER WHITE FRONTED GOOSE	CANADA GOOSE
FAIR	05-Jan-00	Robertson	1,005	1,005									
GOOD	05-Jan-00	Dahomey NWR	600	600									
GOOD	05-Jan-00	Wilkins	719	478		35	200	6					
FAIR	05-Jan-00	Coldwater River NWR	9,602	7,450	2,150					2	6,000		
GOOD	05-Jan-00	Walker	10,000	1,350	6,000				2,650				
GOOD	05-Jan-00	Harris	4,014	814	1,300	400			1,500				
GOOD	05-Jan-00	Tallahatchie NWR	7,005	6,590		400				15	6,000	1,400	
	05-Jan-00	DATE TOTAL	32,945	18,267	9,450	835	200	6	4,150	17	12,000	1,400	0
WATER CONDITIONS AT THE PROPERTY	DATE	REFUGE AND FmHA PROPERTY SURVEYED	TOTAL # OF DUCKS	MALLARD	GREEN-WINGED TEAL	GADWALL	NORTHERN SHOVELER	AMERICAN WIGEON	NORTHERN PINTAIL	OTHER DUCKS	SNOW AND BLUE GEESE	GREATER WHITE FRONTED GOOSE	CANADA GOOSE
FAIR	25-Jan-00	Robertson	683	677		6							
GOOD	25-Jan-00	Dahomey NWR	2,588	2,585		3							
GOOD	25-Jan-00	Wilkins	1,814	714	400	50	50	300	300				
FAIR	25-Jan-00	Coldwater River NWR	20,300	16,100	1,900		300		2,000			1,600	
GOOD	25-Jan-00	Walker	8,900	1,400	6,000		1,500						
GOOD	25-Jan-00	Harris	8,500	7,000	200				1,300		1,000	400	
GOOD	25-Jan-00	Tallahatchie NWR	6,540	4,605	400	300		500	700	35			
	25-Jan-00	DATE TOTAL	49,325	33,081	8,900	359	1,850	800	4,300	35	1,000	2,000	0

WATER CONDITIONS AT THE PROPERTY	DATE	REFUGE AND FmHA PROPERTY SURVEYED	TOTAL # OF DUCKS	MALLARD	GREEN-WINGED TEAL	GADWALL	NORTHERN SHOVELER	AMERICAN WIGEON	NORTHERN PINTAIL	OTHER DUCKS	SNOW AND BLUE GEESE	GREATER WHITE FRONTED GOOSE	CANADA GOOSE
FAIR	08-Feb-00	Robertson	63	31		8	24						20
FAIR	08-Feb-00	Dahomey NWR	261	211	39		5	4		2			
GOOD	08-Feb-00	Wilkins	594	104	250	40	200						
FAIR	08-Feb-00	Coldwater River NWR	3,112	2,360	646	3	103				2,000	230	
GOOD	08-Feb-00	Walker	158	10		18	130						
GOOD	08-Feb-00	Harris	106	52		7	42			5			
GOOD	08-Feb-00	Tallahatchie NWR	259	148		59	16	22		14			
	08-Feb-00	DATE TOTAL	4,235	2,674	895	127	491	25	0	21	2,000	230	20

WATER CONDITIONS AT THE PROPERTY	DATE	REFUGE AND FmHA PROPERTY SURVEYED	TOTAL # OF DUCKS	MALLARD	GREEN-WINGED TEAL	GADWALL	NORTHERN SHOVELER	AMERICAN WIGEON	NORTHERN PINTAIL	OTHER DUCKS	SNOW AND BLUE GEESE	GREATER WHITE FRONTED GOOSE	CANADA GOOSE
FAIR	25-Feb-00	Robertson	51	11		33		1	6				
FAIR	25-Feb-00	Dahomey NWR	117	105	5	4				3			
GOOD	25-Feb-00	Wilkins	306	27		86	193						
FAIR	25-Feb-00	Coldwater River NWR	2,341	10	611	774	946				1,500		
GOOD	25-Feb-00	Walker	13			13							
GOOD	25-Feb-00	Harris	106	2		10	90	3		1			
GOOD	25-Feb-00	Tallahatchie NWR	186	2		112	60			12			
		DATE TOTAL	3,129	157	616	1,032	1,289	4	6	16	1,500	0	0