

The Trail Inventory of Brazoria National Wildlife Refuge Angleton, TX



**Prepared By:
Federal Highway Administration
Central Federal Lands Highway Division
May 2006**



Brazoria NWR

Trail and Trail Feature Summaries

Trail Miles and Percentages by Surface Type and Condition

Trail Surface Type	Mileage by Trail Condition												Total Miles
	Excellent		Good		Fair		Poor		Very Poor		Not Rated*		
	MILES	%	MILES	%	MILES	%	MILES	%	MILES	%	MILES	%	
Native		0%		0%		0%		0%		0%		0%	0.00
Gravel	0.16	5%		0%		0%		0%		0%		0%	0.16
Asphalt		0%		0%		0%		0%		0%		0%	0.00
Concrete		0%		0%		0%		0%		0%		0%	0.00
Turnpike		0%		0%		0%		0%		0%		0%	0.00
Boardwalk	0.09	3%		0%		0%		0%		0%		0%	0.09
Puncheon		0%		0%		0%		0%		0%		0%	0.00
Woodchips		0%		0%		0%		0%		0%		0%	0.00
Mowed	1.06	34%		0%		0%		0%		0%		0%	1.06
Admin Road		0%		0%		0%		0%		0%	1.84	58%	1.84
Other		0%		0%		0%		0%		0%		0%	0.00
Totals	1.31	42%	0.00	0%	0.00	0%	0.00	0%	0.00	0%	1.84	58%	3.15

Trail Miles and Percentages by Trail Classification and Condition

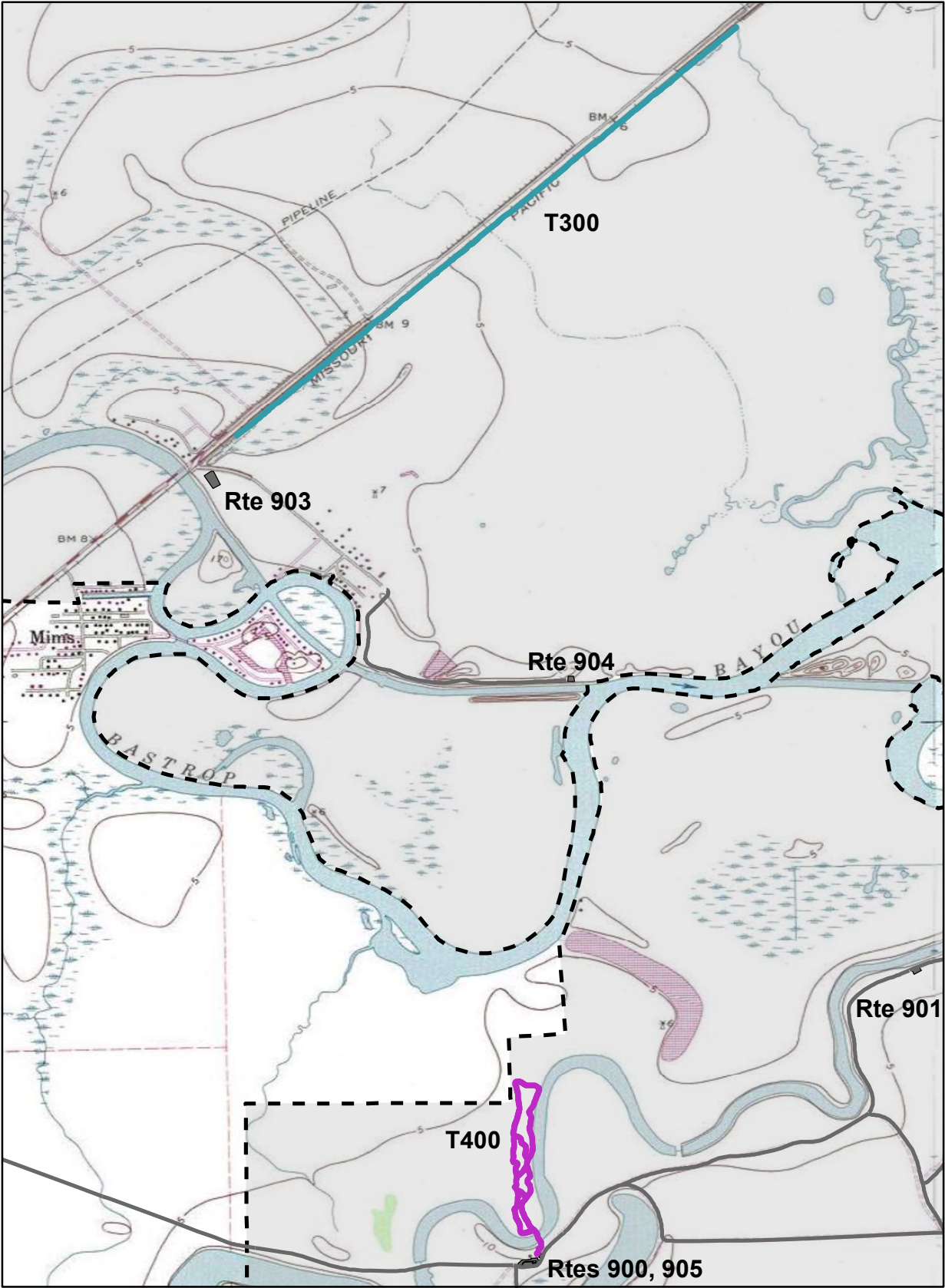
Trail Classification	Mileage by Trail Condition												Total Miles
	Excellent		Good		Fair		Poor		Very Poor		Not Rated*		
	MILES	%	MILES	%	MILES	%	MILES	%	MILES	%	MILES	%	
TC1		0%		0%		0%		0%		0%		0%	0.00
TC2		0%		0%		0%		0%		0%		0%	0.00
TC3		0%		0%		0%		0%		0%	1.84	58%	1.84
TC4	1.22	39%		0%		0%		0%		0%		0%	1.22
TC5	0.09	3%		0%		0%		0%		0%		0%	0.09
Totals	1.31	42%	0.00	0%	0.00	0%	0.00	0%	0.00	0%	1.84	58%	3.15

* Admin Roads are included in the inventory but are not rated for condition.


Trail Features

Trail Number	Feature Type	Quantity	Grouped Feature	Milepost	Photo
T300	Bridge -sf	330	No	0.92	1482
T300	Sign	1	No	0.92	1482
T400	Sign	1	No	0.05	1525
T400	Sign	1	No	0.10	1499
T400	Sign	12	Yes	0.12	1500
T400	Sign	1	No	0.14	1501
T400	Sign	1	No	0.22	1505
T400	Sign	6	Yes	0.78	1490
T400	Sign	5	Yes	1.14	1486
sf-square feet lf-linear feet cf-cubic feet					

BRAZORIA NATIONAL WILDLIFE REFUGE TRAIL LOCATION MAP



 Station Boundary

 Miles
0 0.5 1

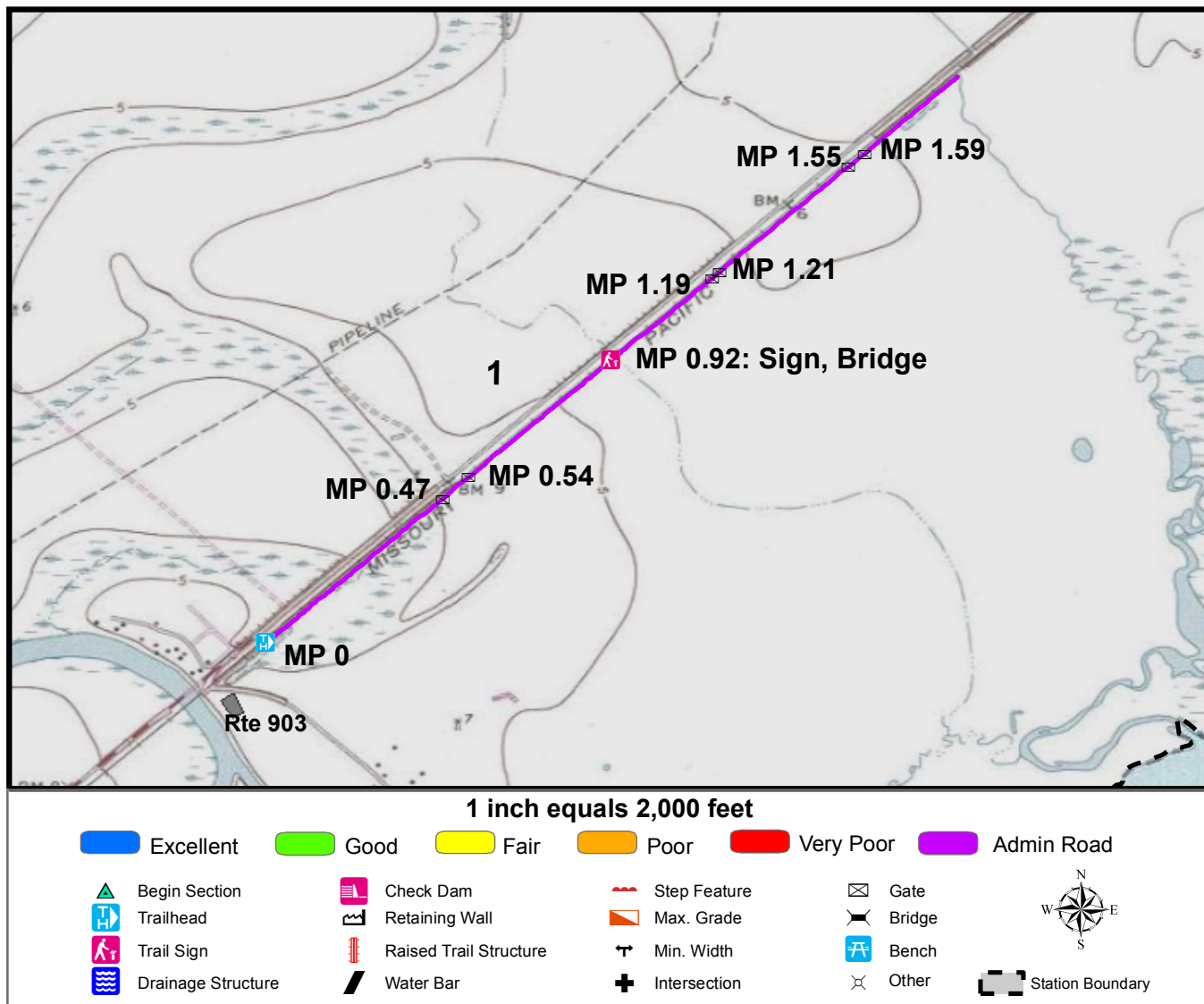
TRAILS ID

Station Name: Brazoria NWR

Org. Code: 21543

Trail #	Trail Name	Surface Type	SAMMS	Trail Mileage	Trail Description (Begin and End point of trail)
T300	Middle Bayou Trail	Admin Road	10002766	1.84	From CR 227 to CR 227
T400	Big Slough Trail	Mowed, Boardwalk, Gravel	10007287	1.31	From info pavilion parking (Rte 905) to end of loop

TRAIL CONDITION



Trail Name: Middle Bayou Trail

Refuge Name: Brazoria NWR

Trail Number: T300

Region: 2

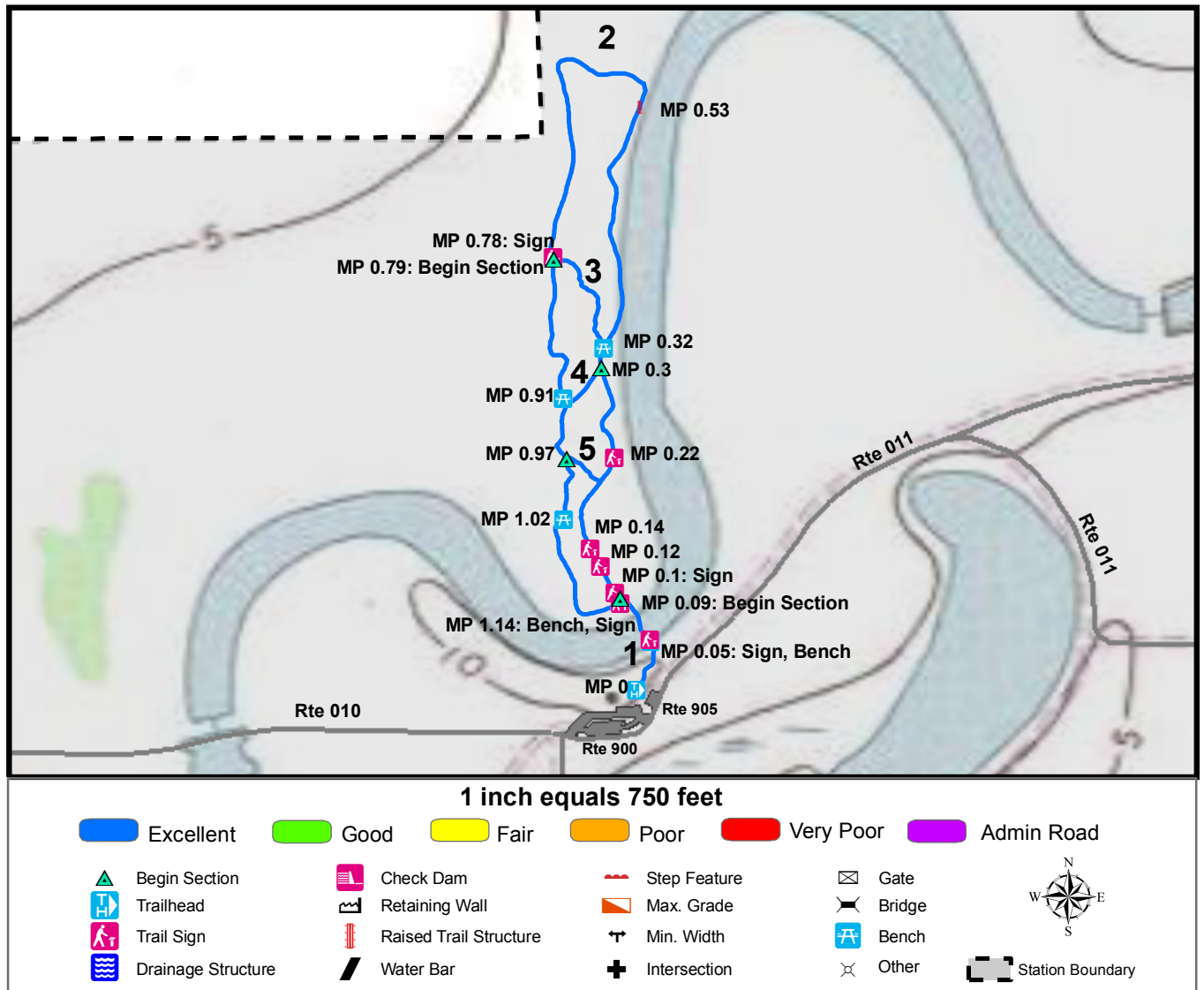
TOTAL LENGTH: 1.84 Miles

Section Number	001				
Section Length (miles)	1.84				
SAMMS Number	40801120				
Rating Date	5/10/2006				
Trail Section Information					
Trail Class	TC3				
Surface Type	Admin Road				
Surface Firmness	Firm				
Width (inches)	70				
Average Grade (%)	0				
Average X-slope (%)	0				
Trail Condition Information					
Deferred Maintenance	\$0				
CRV	\$0				
FCI	0				
Condition	Not Rated				

Trail Condition TOTALS

Deferred Maintenance	CRV	FCI	Condition
\$0	\$0	0	Not Rated

TRAIL CONDITION



Trail Name: Big Slough Trail

Refuge Name: Brazoria NWR

Trail Number: T400

Region: 2

TOTAL LENGTH: 1.3 Miles

Section Number	001	002	003	004	005
Section Length (miles)	0.09	1.05	0.09	0.04	0.03
SAMMS Number	40801120	40801120	40801120	40801120	40801120
Rating Date	5/10/2006	5/10/2006	5/10/2006	5/10/2006	5/10/2006
Trail Section Information					
Trail Class	TC5	TC4	TC4	TC4	TC4
Surface Type	Boardwalk	Mowed	Gravel	Gravel	Gravel
Surface Firmness	Hard	Firm	Firm	Firm	Firm
Width (inches)	72	106	106	106	106
Average Grade (%)	1.5	1.5	1.5	1.5	1.5
Average X-slope (%)	2.3	2.3	2.3	2.3	2.3
Trail Condition Information					
Deferred Maintenance	\$0	\$0	\$0	\$0	\$0
CRV	\$59400	\$47750	\$18800	\$8200	\$6700
FCI	0	0	0	0	0
Condition	Excellent	Excellent	Excellent	Excellent	Excellent

Trail Condition TOTALS

Deferred Maintenance	CRV	FCI	Condition
\$0	\$140850	0	Excellent

PHOTOGRAPHIC SHEET

TRAIL NUMBER: **T300**

STATION: Brazoria NWR

DATE: 5/10/2006



Photo # 1476 - MP 0.0 - Trailhead

TRAIL NUMBER: **T300**

STATION: Brazoria NWR

DATE: 5/10/2006



Photo # 1477 - MP 0.47 - Gate

PHOTOGRAPHIC SHEET

TRAIL NUMBER: **T300**

STATION: Brazoria NWR

DATE: 5/10/2006



Photo # 1478 - MP 0.54 - Gate

TRAIL NUMBER: **T300**

STATION: Brazoria NWR

DATE: 5/10/2006



Photo # 1482 - MP 0.92 - Bridge, Sign

PHOTOGRAPHIC SHEET

TRAIL NUMBER: **T300**

STATION: Brazoria NWR

DATE: 5/10/2006



Photo # 1483 - MP 1.19 - Gate, Gate

TRAIL NUMBER: **T300**

STATION: Brazoria NWR

DATE: 5/10/2006



Photo # 1484 - MP 1.55 - Gate

PHOTOGRAPHIC SHEET

TRAIL NUMBER: **T300**

STATION: Brazoria NWR

DATE: 5/10/2006



Photo # 1485 - MP 1.59 - Gate

TRAIL NUMBER: **T400**

STATION: Brazoria NWR

DATE: 5/10/2006



Photo # 1523 - MP 0.0 - Trailhead

PHOTOGRAPHIC SHEET

TRAIL NUMBER: **T400**
STATION: Brazoria NWR
DATE: 5/10/2006



Photo # 1525 - MP 0.05 - Sign

TRAIL NUMBER: **T400**
STATION: Brazoria NWR
DATE: 5/10/2006



Photo # 1499 - MP 0.1 - Sign

PHOTOGRAPHIC SHEET

TRAIL NUMBER: **T400**

STATION: Brazoria NWR

DATE: 5/10/2006



Photo # 1500 - MP 0.12 - Sign (Grouped feature)

TRAIL NUMBER: **T400**

STATION: Brazoria NWR

DATE: 5/10/2006



Photo # 1501 - MP 0.14 - Sign

PHOTOGRAPHIC SHEET

TRAIL NUMBER: **T400**

STATION: Brazoria NWR

DATE: 5/10/2006



Photo # 1505 - MP 0.22 - Sign

TRAIL NUMBER: **T400**

STATION: Brazoria NWR

DATE: 5/10/2006



Photo # 1518 - MP 0.3 - Begin Section 004

PHOTOGRAPHIC SHEET

TRAIL NUMBER: **T400**

STATION: Brazoria NWR

DATE: 5/10/2006



Photo # 1515 - MP 0.53 - Lookout/Ob Deck

TRAIL NUMBER: **T400**

STATION: Brazoria NWR

DATE: 5/10/2006



Photo # 1490 - MP 0.78 - Sign (Grouped feature)

PHOTOGRAPHIC SHEET

TRAIL NUMBER: **T400**

STATION: Brazoria NWR

DATE: 5/10/2006



Photo # 1517 - MP 0.79 - Begin Section 003

TRAIL NUMBER: **T400**

STATION: Brazoria NWR

DATE: 5/10/2006



Photo # 1519 - MP 0.97 - Begin Section 005

PHOTOGRAPHIC SHEET

TRAIL NUMBER: **T400**

STATION: Brazoria NWR

DATE: 5/10/2006



Photo # 1486 - MP 1.14 - Sign (Grouped feature)