


The Trail Inventory of Catahoula NWR Rhinehart, LA



Prepared By:
Federal Highway Administration
Central Federal Lands Highway Division
March, 2012



TABLE OF CONTENTS

<u>SECTION</u>	<u>PAGE</u>
I. <u>TRAIL AND TRAIL FEATURE SUMMARIES</u>	1 - 1
II. <u>TRAIL LOCATION MAPS</u>	2 - 1
III. <u>TRAIL IDENTIFICATION LIST</u>	3 - 1
IV. <u>TRAIL CONDITION RATING SHEETS</u>	4 - 1
V. <u>TRAIL DEFICIENCY RATING SHEETS</u>	5 - 1
VI. <u>PHOTOGRAPHIC SHEETS</u>	6 - 1
VII. <u>GLOSSARY</u>	i

Catahoula NWR

Trail and Trail Feature Summaries

Trail Miles and Percentages by Surface Type and Condition

Trail Surface Type	Excellent		Total
	Miles	%	Miles
Native	0.78	100%	0.78
Gravel	0.11	100%	0.11
Boardwalk	0.25	100%	0.25
Total	1.14	100%	1.14

Trail Miles and Percentages by Trail Classification and Condition

Trail Classification	Excellent		Total
	Miles	%	Miles
TC2	0.61	100%	0.61
TC3	0.35	100%	0.35
TC5	0.18	100%	0.18
Total	1.14	100%	1.14

*Admin Roads are included in the inventory but are not rated for condition.

Trail Features

Trail Number	Feature Type	Quantity	Grouped Feature	Milepost	Photo
T200	Trailhead	1	No	0.00	CATA_C2_030 4
T200	Sign	1	No	0.00	CATA_C2_030 3
T200	Sign	7	Yes	0.02	CATA_C2_030 5
T200	Begin Section	1	No	0.18	
T200	Bench	1	No	0.19	
T200	Begin Section	1	No	0.29	
T200	Bench	1	No	0.29	
T200	Begin Section	1	No	0.34	CATA_C2_031 1
T200	Begin Section	1	No	0.38	CATA_C2_030 8
T200	Max Grade- %	3	No	0.44	
T200	Lookout/Ob Deck	1	No	0.56	
T300	Trailhead	1	No	0.00	
T300	Begin Section	1	No	0.11	

sf - square feet

lf - linear feet

cf - cubic feet

Catahoula NWR Trail Location Map



Station Boundary



HQ/VC

0 0.3 0.6 Miles

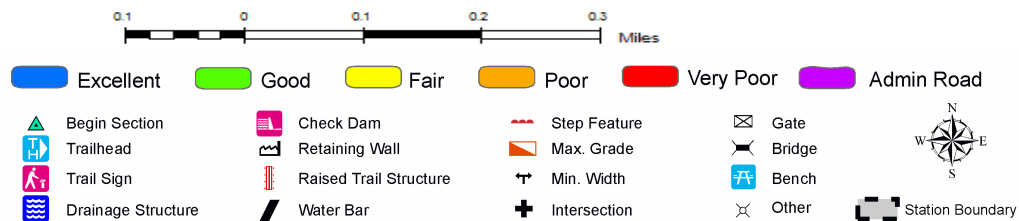
Trails ID

Station Name: Catahoula NWR

Org Code: 43525

Trail Number	Trail Name	Surface Type	SAMMS	Trail Mileage	Trail Description (Begin and End point of trail)
T200	Nature Trail	Boardwalk	N/A	0.18	From Nature Trail Parking (Rte 906) to End of Trail
T200	Nature Trail	Native	N/A	0.78	From Nature Trail Parking (Rte 906) to End of Trail
T300	Observation Tower Trail	Boardwalk	N/A	0.07	From Observation Tower Parking (Rte 905) to Observation tower
T300	Observation Tower Trail	Gravel	N/A	0.11	From Observation Tower Parking (Rte 905) to Observation tower

TRAIL CONDITION



Trail Name: Nature Trail

Refuge Name: Catahoula NWR

Trail Number: T200

Region: 4

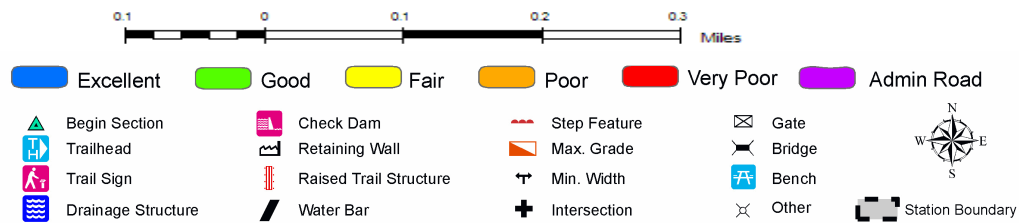
Total Length: 0.96 Miles

Section Number	001	002	003	004	005
Section Length (miles)	0.52	0.11	0.09	0.18	0.06
SAMMS Number	N/A	N/A	N/A	N/A	N/A
Rating Date	08/02/2006	04/12/2011	08/02/2006	08/02/2006	04/12/2011
Trail Section Information					
Trail Class	TC2	TC3	TC2	TC5	TC3
Surface Type	Native	Native	Native	Boardwalk	Native
Surface Firmness	Soft	Firm	Soft	Boardwalk	Firm
Width (inches)	72	120	72	72	120
Average Grade (%)	1.7	1.7	1.7	1.7	1.7
Average X-slope (%)	1.90	1.90	1.90	1.90	1.90
Trail Condition Information					
Deferred Maintenance					
CRV	\$52,842	\$18,630	\$9,145	\$98,885	\$10,162
FCI	0.00	0.00	0.00	0.00	0.00
Condition	Excellent	Excellent	Excellent	Excellent	Excellent

Trail Condition TOTALS

Deferred Maintenance	CRV	FCI	Condition
	\$189,663	0.00	Excellent

TRAIL CONDITION



Trail Name: Observation Tower Trail
Trail Number: T300

Refuge Name: Catahoula NWR
Region: 4

Total Length: 0.18 Miles

Section Number	001	002
Section Length (miles)	0.11	0.07
SAMMS Number	N/A	N/A
Rating Date	08/01/2006	08/01/2006
Trail Section Information		
Trail Class	TC3	TC3
Surface Type	Gravel	Boardwalk
Surface Firmness	Hard	Hard
Width (inches)	60	72
Average Grade (%)	2.4	2.4
Average X-slope (%)	1.20	1.20
Trail Condition Information		
Deferred Maintenance		
CRV	\$10,162	\$38,465
FCI	0.00	0.00
Condition	Excellent	Excellent

Trail Condition TOTALS

Deferred Maintenance	CRV	FCI	Condition
	\$48,626	0.00	Excellent

TRAIL DEFICIENCY

No Deficiencies

PHOTOGRAPHIC SHEET

TRAIL NUMBER: T200
STATION: Catahoula NWR
DATE: 04/12/2011



Photo # CATA_C2_0303 - MP 0.00 - Sign

TRAIL NUMBER: T200
STATION: Catahoula NWR
DATE: 04/12/2011



Photo # CATA_C2_0304 - MP 0.00 - Trailhead

PHOTOGRAPHIC SHEET

TRAIL NUMBER: T200
STATION: Catahoula NWR
DATE: 04/12/2011



Photo # CATA_C2_0305 - MP 0.02 - Sign

TRAIL NUMBER: T200
STATION: Catahoula NWR
DATE: 04/12/2011



Photo # CATA_C2_0308 - MP 0.38 - Begin Section

PHOTOGRAPHIC SHEET

TRAIL NUMBER: T200
STATION: Catahoula NWR
DATE: 04/12/2011



Photo # CATA_C2_0311 - MP 0.34 - Begin Section

Glossary of Terms and Abbreviations

Acc Info	Accessibility information available at trailhead.
Action	Action required to correct deficiency.
Admin Road	Administration Road. Admin Roads signed and advertised as trails are included in the trail inventory but a condition assessment is NOT done.
Alt SAMMS	SAMMS number of Alternate Facility Type.
Alt Type	Alternate Facility Type. Trail lies on a feature such as a levee, dam, administrative road or bridge, which has a separate SAMMS number.
AvgGrade	The average grade of the trail (%). The average of five measurements for trails less than two miles and ten measurements for trails equal to or greater than 2 miles.
AvgSlope	The average cross-slope of the trail (%). The average of five measurements for trails less than two miles and ten measurements for trails equal to or greater than 2 miles.
Check Dam	A small dam constructed across a drainage ditch, swale, or channel to lower the speed of concentrated flows.
Condition	Subjective rating of trail based on Facility Condition Index (FCI): FCI \leq .01 = Excellent FCI .02 - .05 = Good FCI .06 - .10 = Fair FCI .11 - .20 = Poor FCI $>$.20 = Failed
Crib Wall	Retaining wall.
Current Replacement Value (CRV)	The value of an asset determined by the estimated cost of replacing it.
Def type	Deficiency Type: Trail Structure, Drainage, Erosion, Obstacle, Trail Location, Other.
Deferred Maintenance (DM)	Maintenance that was not performed when scheduled.

Elem ID	Unique identifier for each trail section: Org Code-Trail Number-Section Number.
Facility Condition Index (FCI)	DM/CRV
Grouped Features	Grouped features include non-unique signs (mileposts, interpretive signs, species identification, etc.), water bars, check dams, steps, drain and drainage dips. For any given grouped feature, a GPS point and photo are taken for the first occurrence only and the total number of features in the group are entered into the “quantity” field of the data dictionary.
Info Type	Type of accessibility information available at trailhead: brochure, sign or other.
Item	Item on which the “Action” (see above) will be performed.
Manage_Use	Managed use of the trail: HIKE, BIKE, NSPC (non-specified), PACK, POR (portage), SNOWSHOE, XSKI (cross-country ski), OTHER.
MP	Distance of a trail feature or deficiency from the Trailhead.
Puncheon	Log footbridge used in area of poor drainage.
Raised Trail Structure	Boardwalk, Turnpike, Puncheon.
T Class	Trail Class: I-V (see Appendix ? for trail class descriptions).
Tr Desig	Trail Designation: Standard (Std), National Historic Trail (NHT), National Recreation Trail (NRT), National Scenic Trail (NST).
Turnpike	Trail tread elevated with dirt, rock or other aggregate from parallel side ditches and held in place by logs.