

The Trail Inventory of Cedar Keys National Wildlife Refuge Chiefland, Florida



**Prepared By:
Federal Highway Administration
Central Federal Lands Highway Division
March 2006**



Cedar Keys NWR

Trail and Trail Feature Summaries

Trail Miles and Percentages by Surface Type and Condition

Trail Surface Type	Mileage by Trail Condition												Total Miles
	Excellent		Good		Fair		Poor		Very Poor		Not Rated*		
	MILES	%	MILES	%	MILES	%	MILES	%	MILES	%	MILES	%	
Native	0.37	100%		0%		0%		0%		0%		0%	0.37
Gravel		0%		0%		0%		0%		0%		0%	0.00
Asphalt		0%		0%		0%		0%		0%		0%	0.00
Concrete		0%		0%		0%		0%		0%		0%	0.00
Turnpike		0%		0%		0%		0%		0%		0%	0.00
Boardwalk		0%		0%		0%		0%		0%		0%	0.00
Puncheon		0%		0%		0%		0%		0%		0%	0.00
Woodchips		0%		0%		0%		0%		0%		0%	0.00
Mowed		0%		0%		0%		0%		0%		0%	0.00
Admin Road		0%		0%		0%		0%		0%		0%	0.00
Other		0%		0%		0%		0%		0%		0%	0.00
Totals	0.37	100%	0.00	0%	0.00	0%	0.00	0%	0.00	0%	0.00	0%	0.37

Trail Miles and Percentages by Trail Classification and Condition

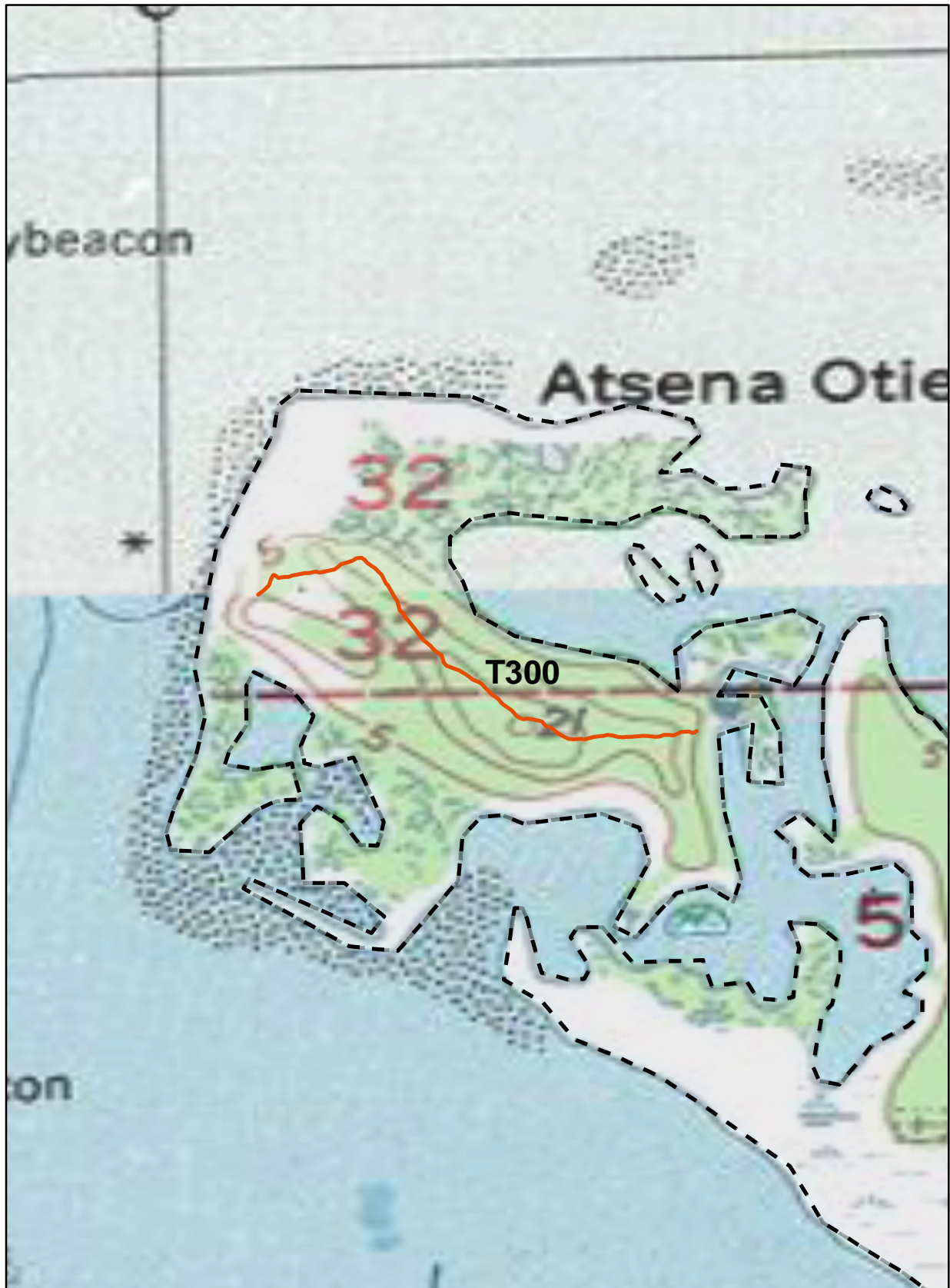
Trail Classification	Mileage by Trail Condition												Total Miles
	Excellent		Good		Fair		Poor		Very Poor		Not Rated*		
	MILES	%	MILES	%	MILES	%	MILES	%	MILES	%	MILES	%	
TC1		0%		0%		0%		0%		0%		0%	0.00
TC2		0%		0%		0%		0%		0%		0%	0.00
TC3	0.37	100%		0%		0%		0%		0%		0%	0.37
TC4		0%		0%		0%		0%		0%		0%	0.00
TC5		0%		0%		0%		0%		0%		0%	0.00
Totals	0.37	100%	0.00	0%	0.00	0%	0.00	0%	0.00	0%	0.00	0%	0.37

* Admin Roads are included in the inventory but are not rated for condition.

Trail Features


Trail Number	Feature Type	Quantity	Grouped Feature	Milepost	Photo
T300	Sign	1	No	0.00	4
T300	Sign	1	No	0.00	2
T300	Sign	1	No	0.00	3
T300	Sign	1	No	0.01	5
T300	Bench	1	No	0.02	N/A
T300	Sign	1	No	0.02	6
T300	Other	1	No	0.03	N/A
T300	Bench	1	No	0.23	N/A
T300	Bench	1	No	0.29	N/A
T300	Sign	1	No	0.35	9
T300	Bench	1	No	0.37	N/A
sf-square feet lf-linear feet cf-cubic feet					

CEDAR KEYS NATIONAL WILDLIFE REFUGE TRAIL LOCATION MAP



 Station Boundary

 HQ/VC

 Miles
0 0.1 0.2

μ

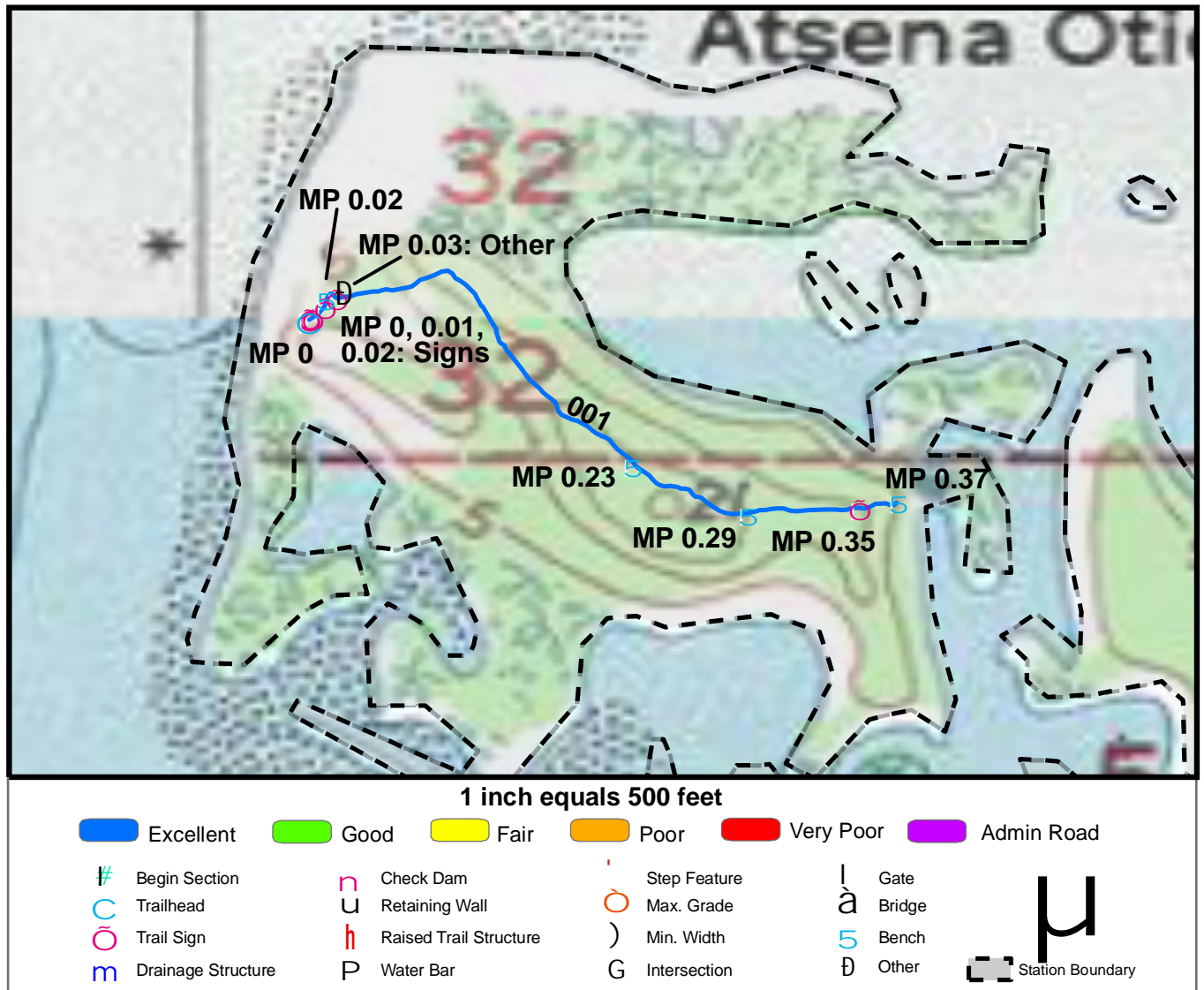
TRAILS ID

Station Name: Cedar Keys NWR

Org. Code: 41511

Trail #	Trail Name	Surface Type	SAMMS	Trail Mileage	Trail Description (Begin and End point of trail)
T300	Atsena Otie Key	Native	10039133	0.37	From Boat Dock to Cemetery

TRAIL CONDITION



Trail Name: Atsena Otie Key

Refuge Name: Cedar Keys NWR

Trail Number: T300

Region: 4

TOTAL LENGTH: 0.37 Miles

Section Number	001				
Section Length (miles)	0.37				
SAMMS Number	10039133				
Rating Date	3/16/2006				
Trail Section Information					
Trail Class	TC3				
Surface Type	Native				
Surface Firmness	Firm				
Width (inches)	60				
Average Grade (%)	2				
Average X-slope (%)	2				
Trail Condition Information					
Deferred Maintenance	\$0				
CRV	\$36379				
FCI	0				
Condition	Excellent				

Trail Condition TOTALS

Deferred Maintenance	CRV	FCI	Condition
\$0	\$36379	0	Excellent

PHOTOGRAPHIC SHEET

TRAIL NUMBER: T300

STATION: Cedar Keys NWR

DATE: 3/16/2006



Photo # 1 - MP 0.0 - Trailhead

TRAIL NUMBER: T300

STATION: Cedar Keys NWR

DATE: 3/16/2006



Photo # 2 - MP 0.0 - Sign

PHOTOGRAPHIC SHEET

TRAIL NUMBER: T300

STATION: Cedar Keys NWR

DATE: 3/16/2006



Photo # 3 - MP 0.0 - Sign

TRAIL NUMBER: T300

STATION: Cedar Keys NWR

DATE: 3/16/2006



Photo # 4 - MP 0.0 - Sign

PHOTOGRAPHIC SHEET

TRAIL NUMBER: **T300**

STATION: Cedar Keys NWR

DATE: 3/16/2006



Photo # 5 - MP 0.01 - Sign

TRAIL NUMBER: **T300**

STATION: Cedar Keys NWR

DATE: 3/16/2006



Photo # 6 - MP 0.02 - Sign

PHOTOGRAPHIC SHEET

TRAIL NUMBER: T300

STATION: Cedar Keys NWR

DATE: 3/16/2006



Photo # 9 - MP 0.35 - Sign