

The Trail Inventory of Grays Harbor NWR Olympia, WA



Prepared By:
Federal Highway Administration
Central Federal Lands Highway Division
September, 2012



TABLE OF CONTENTS

<u>SECTION</u>	<u>PAGE</u>
I. <u>TRAIL AND TRAIL FEATURE SUMMARIES</u>	1 - 1
II. <u>TRAIL LOCATION MAPS</u>	2 - 1
III. <u>TRAIL IDENTIFICATION LIST</u>	3 - 1
IV. <u>TRAIL CONDITION RATING SHEETS</u>	4 - 1
V. <u>TRAIL DEFICIENCY RATING SHEETS</u>	5 - 1
VI. <u>PHOTOGRAPHIC SHEETS</u>	6 - 1
VII. <u>GLOSSARY</u>	i

Grays Harbor NWR

Trail and Trail Feature Summaries

Trail Miles and Percentages by Surface Type and Condition

Trail Surface Type	Excellent		Total
	Miles	%	Miles
Boardwalk	0.72	100%	0.72
Total	0.72	100%	0.72

Trail Miles and Percentages by Trail Classification and Condition

Trail Classification	Excellent		Total
	Miles	%	Miles
TC5	0.72	100%	0.72
Total	0.72	100%	0.72

*Admin Roads are included in the inventory but are not rated for condition.

Trail Features


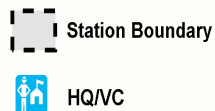
Trail Number	Feature Type	Quantity	Grouped Feature	Milepost	Photo
T500	Trailhead	1	No	0.00	GRHA_C3_0509
T500	Sign	1	No	0.00	GRHA_C3_0510
T500	Sign	3	No	0.00	GRHA_C3_0511
T500	Sign	4	No	0.07	GRHA_C3_0512
T500	Sign	1	No	0.08	GRHA_C3_0513
T500	Bench	1	No	0.08	
T500	Bench	1	No	0.12	
T500	Bench	2	No	0.51	
T500	Max Grade- %	4	No	0.53	
T500	Bench	2	No	0.54	
T500	Bench	2	No	0.56	
T500	Bench	2	No	0.60	
T500	Begin Section	1	No	0.61	GRHA_C3_0514
T500	Bench	1	No	0.64	

sf - square feet

lf - linear feet

cf - cubic feet

Grays Harbor NWR Trail Location Map



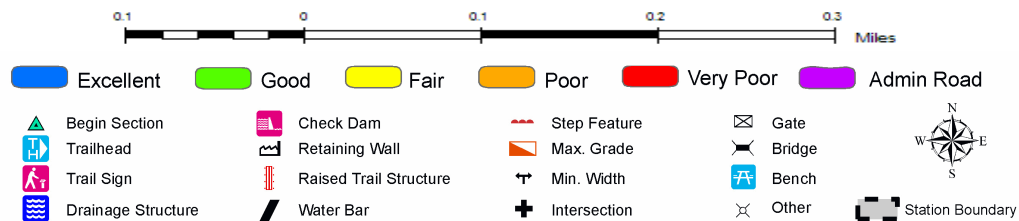
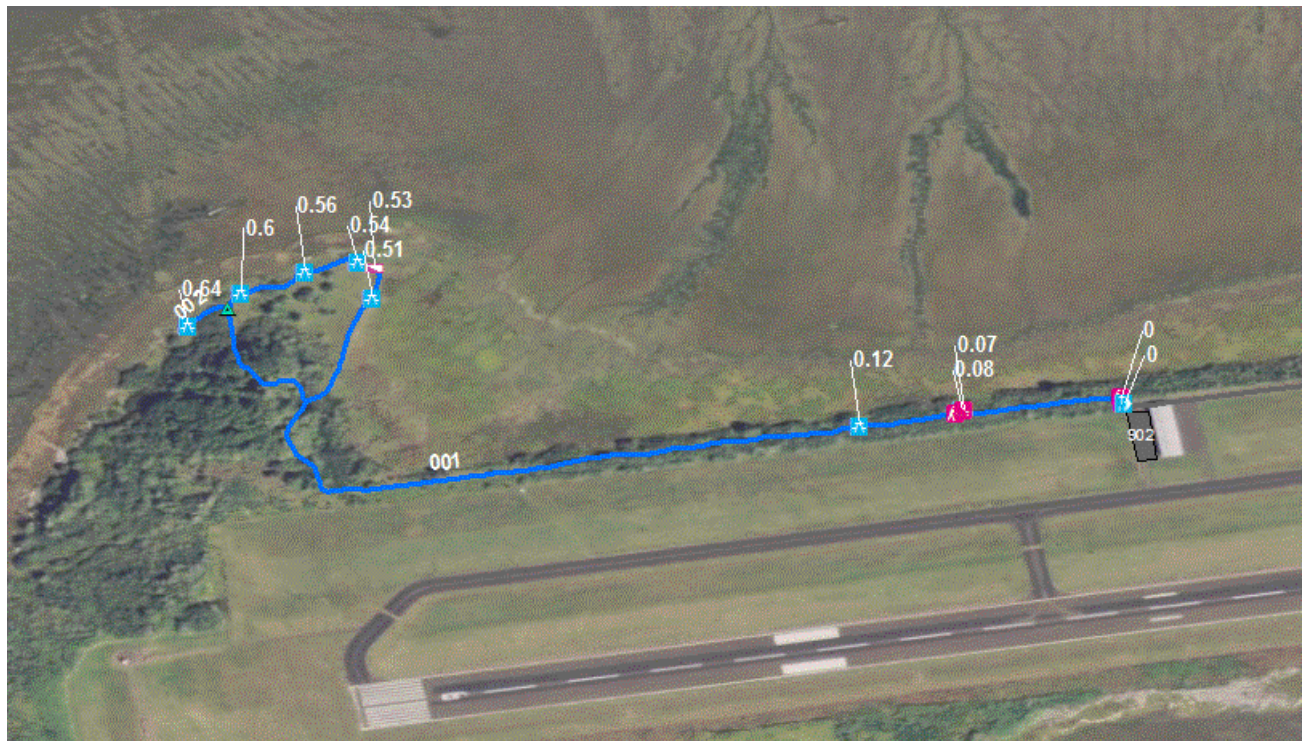
Trails ID

Station Name: Grays Harbor NWR

Org Code: 13534

Trail Number	Trail Name	Surface Type	SAMMS	Trail Mileage	Trail Description (Begin and End point of trail)
T500	Sandpiper Trail	Boardwalk	10048685	0.72	From End of Airport Rd to End of Spur (Sec 002)

TRAIL CONDITION



Trail Name: Sandpiper Trail
Trail Number: T500

Refuge Name: Grays Harbor NWR
Region: 1

Total Length: 0.72 Miles

Section Number	001	002
Section Length (miles)	0.69	0.03
SAMMS Number	10048685	10048685
Rating Date	05/16/2007	05/16/2007
Trail Section Information		
Trail Class	TC5	TC5
Surface Type	Boardwalk	Boardwalk
Surface Firmness	Hard	Hard
Width (inches)	84	84
Average Grade (%)	0.6	0.6
Average X-slope (%)	0.30	0.30
Trail Condition Information		
Deferred Maintenance		
CRV	\$737,097	\$32,054
FCI	0.00	0.00
Condition	Excellent	Excellent

Trail Condition TOTALS

Deferred Maintenance	CRV	FCI	Condition
	\$769,151	0.00	Excellent

TRAIL DEFICIENCY

No Deficiencies

PHOTOGRAPHIC SHEET

TRAIL NUMBER: T500
STATION: Grays Harbor NWR
DATE: 05/16/2007



Photo # GRHA_C3_0509 - MP 0.00 - Trailhead

TRAIL NUMBER: T500
STATION: Grays Harbor NWR
DATE: 05/16/2007



Photo # GRHA_C3_0510 - MP 0.00 - Sign

PHOTOGRAPHIC SHEET

TRAIL NUMBER: T500
STATION: Grays Harbor NWR
DATE: 05/16/2007



Photo # GRHA_C3_0511 - MP 0.00 - Sign

TRAIL NUMBER: T500
STATION: Grays Harbor NWR
DATE: 08/20/2012



Photo # GRHA_C3_0512 - MP 0.07 - Sign

PHOTOGRAPHIC SHEET

TRAIL NUMBER: T500
STATION: Grays Harbor NWR
DATE: 08/20/2012



Photo # GRHA_C3_0513 - MP 0.08 - Sign

TRAIL NUMBER: T500
STATION: Grays Harbor NWR
DATE: 05/16/2007



Photo # GRHA_C3_0514 - MP 0.61 - Begin Section

Glossary of Terms and Abbreviations

Acc Info	Accessibility information available at trailhead.
Action	Action required to correct deficiency.
Admin Road	Administration Road. Admin Roads signed and advertised as trails are included in the trail inventory but a condition assessment is NOT done.
Alt SAMMS	SAMMS number of Alternate Facility Type.
Alt Type	Alternate Facility Type. Trail lies on a feature such as a levee, dam, administrative road or bridge, which has a separate SAMMS number.
AvgGrade	The average grade of the trail (%). The average of five measurements for trails less than two miles and ten measurements for trails equal to or greater than 2 miles.
AvgSlope	The average cross-slope of the trail (%). The average of five measurements for trails less than two miles and ten measurements for trails equal to or greater than 2 miles.
Check Dam	A small dam constructed across a drainage ditch, swale, or channel to lower the speed of concentrated flows.
Condition	Subjective rating of trail based on Facility Condition Index (FCI): FCI \leq .01 = Excellent FCI .02 - .05 = Good FCI .06 - .10 = Fair FCI .11 - .20 = Poor FCI $>$.20 = Failed
Crib Wall	Retaining wall.
Current Replacement Value (CRV)	The value of an asset determined by the estimated cost of replacing it.
Def type	Deficiency Type: Trail Structure, Drainage, Erosion, Obstacle, Trail Location, Other.
Deferred Maintenance (DM)	Maintenance that was not performed when scheduled.

Elem ID	Unique identifier for each trail section: Org Code-Trail Number-Section Number.
Facility Condition Index (FCI)	DM/CRV
Grouped Features	Grouped features include non-unique signs (mileposts, interpretive signs, species identification, etc.), water bars, check dams, steps, drain and drainage dips. For any given grouped feature, a GPS point and photo are taken for the first occurrence only and the total number of features in the group are entered into the “quantity” field of the data dictionary.
Info Type	Type of accessibility information available at trailhead: brochure, sign or other.
Item	Item on which the “Action” (see above) will be performed.
Manage_Use	Managed use of the trail: HIKE, BIKE, NSPC (non-specified), PACK, POR (portage), SNOWSHOE, XSKI (cross-country ski), OTHER.
MP	Distance of a trail feature or deficiency from the Trailhead.
Puncheon	Log footbridge used in area of poor drainage.
Raised Trail Structure	Boardwalk, Turnpike, Puncheon.
T Class	Trail Class: I-V (see Appendix ? for trail class descriptions).
Tr Desig	Trail Designation: Standard (Std), National Historic Trail (NHT), National Recreation Trail (NRT), National Scenic Trail (NST).
Turnpike	Trail tread elevated with dirt, rock or other aggregate from parallel side ditches and held in place by logs.