The Trail Inventory of Holla Bend NWR

Dardanelle, AR

Prepared By:
Federal Highway Administration
Central Federal Lands Highway Division
February, 2012

Report Generated: 02/24/2012

TABLE OF CONTENTS

SECTION		PAGE
I.	TRAIL AND TRAIL FEATURE SUMMARIES	1 - 1
II.	TRAIL LOCATION MAPS	2 - 1
III.	TRAIL IDENTIFICATION LIST	3 - 1
IV.	TRAIL CONDITION RATING SHEETS	4 - 1
V.	TRAIL DEFICIENCY RATING SHEETS	5 - 1
VI.	PHOTOGRAPHIC SHEETS	6 - 1
VII.	GLOSSARY	i

Holla Bend NWR

Trail and Trail Feature Summaries

Trail Miles and Percentages by Surface Type and Condition

Trail Surface Type	Excellent		Total
	Miles	%	Miles
Mowed	0.94	100%	0.94
Total	0.94	100%	0.94

Trail Miles and Percentages by Trail Classification and Condition

Trail Classification	Excellent		Total
	Miles	%	Miles
TC3	0.94	100%	0.94
Total	0.94	100%	0.94

*Admin Roads are included in the inventory but are not rated for condition.

Trail Features

Trail Number	Feature Type	Quantity	Grouped Feature	Milepost	Photo
T300	Trailhead	1	No	0.00	HOBE_C2_0002
T300	Sign	2	No	0.00	HOBE_C2_0001
T300	Sign	1	No	0.00	HOBE_C2_0004
T300	Sign	1	No	0.01	HOBE_C2_0003
T301	Trailhead	1	No	0.00	HOBE_C2_0005
T301	Sign	1	No	0.00	HOBE_C2_0006

sf - square feet
lf - linear feet
cf - cubic feet

Holla Bend NWR
Trail Location Map

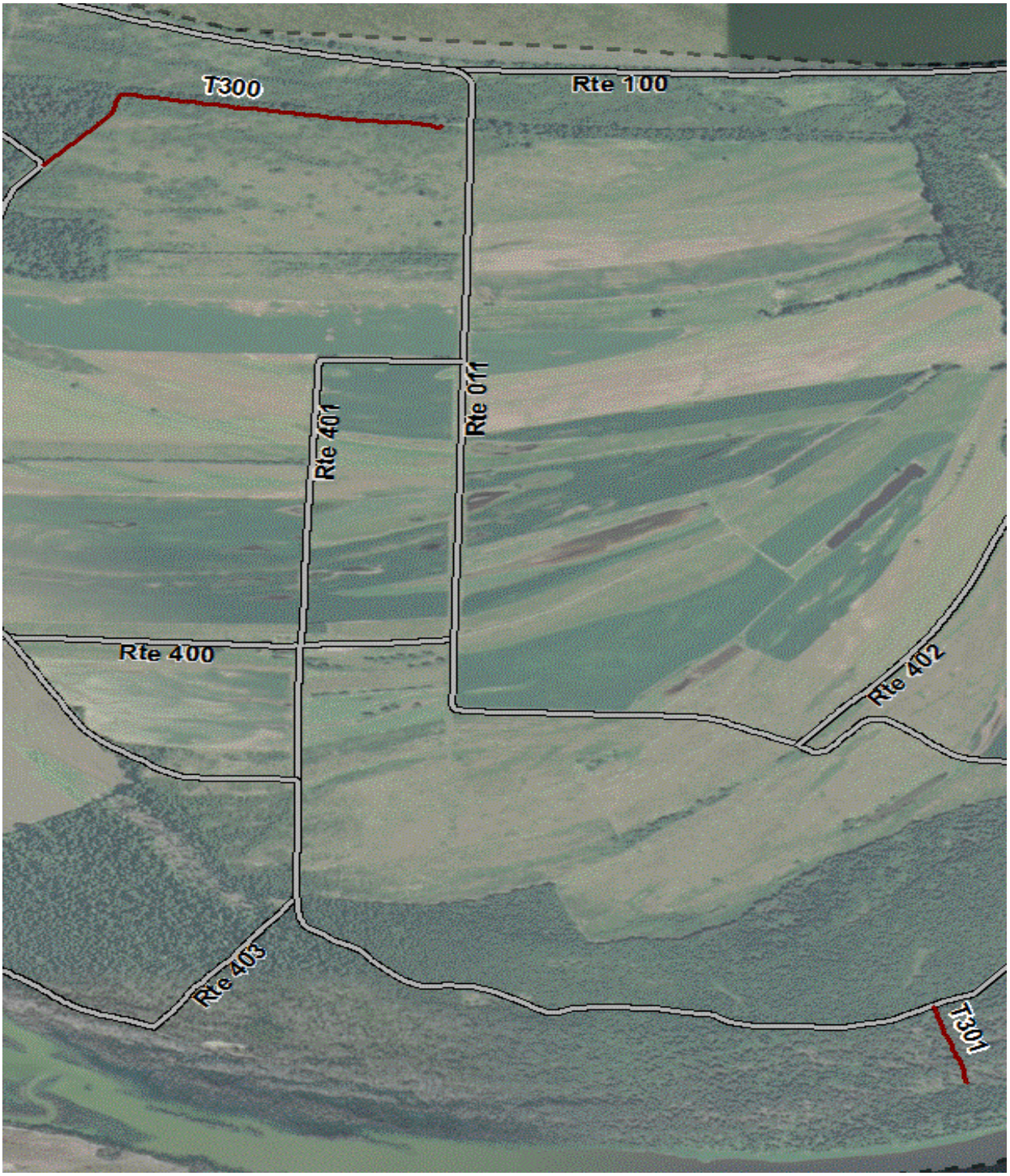

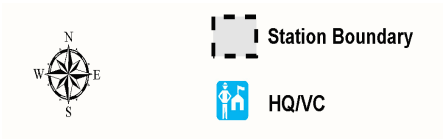

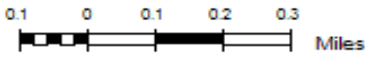

Trails ID

Station Name: **Holla Bend NWR** **Org Code: 43590**

Trail Number	Trail Name	Surface Type	SAMMS	Trail Mileage	Trail Description (Begin and End point of trail)
T300	Levee Trail	Mowed	10054511	0.75	From South of Wildlife Drive (Rte 011) to end of trail
T301	Cottonwood Trail	Mowed	N/A	0.19	From East of Wildlife Drive (Rte 011) to end of trail

TRAIL CONDITION

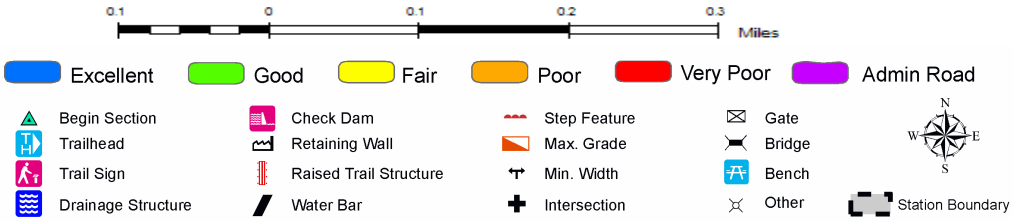

Trail Name: Levee Trail
Trail Number: T300

Refuge Name: Holla Bend NWR
Region: 4

Total Length: **0.75 Miles**

Section Number	001
Section Length (miles)	0.75
SAMMS Number	10054511
Rating Date	05/05/2006
Trail Section Information	
Trail Class	TC3
Surface Type	Mowed
Surface Firmness	Soft
Width (inches)	110
Average Grade (%)	4.8
Average X-slope (%)	4.70
Trail Condition Information	
Deferred Maintenance	
CRV	$27,312
FCI	0.00
Condition	Excellent

Trail Condition TOTALS

Deferred Maintenance	CRV	FCI	Condition
	$27,312	0.00	Excellent

TRAIL CONDITION

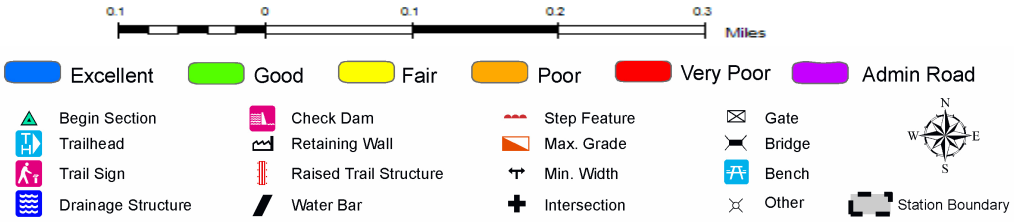

Trail Name: Cottonwood Trail
Trail Number: T301

Refuge Name: Holla Bend NWR
Region: 4

Total Length: **0.19 Miles**

Section Number	001
Section Length (miles)	0.19
SAMMS Number	N/A
Rating Date	05/05/2006
Trail Section Information	
Trail Class	TC3
Surface Type	Mowed
Surface Firmness	Firm
Width (inches)	120
Average Grade (%)	1.6
Average X-slope (%)	2.40
Trail Condition Information	
Deferred Maintenance	
CRV	$7,548
FCI	0.00
Condition	Excellent

Trail Condition TOTALS

Deferred Maintenance	CRV	FCI	Condition
	$7,548	0.00	Excellent

TRAIL DEFICIENCY

No Deficiencies

PHOTOGRAPHIC SHEET

TRAIL NUMBER: T300
STATION: Holla Bend NWR
DATE: 05/05/2006

Photo # HOBE_C2_0002 - MP 0.00 - Trailhead

TRAIL NUMBER: T300
STATION: Holla Bend NWR
DATE: 05/05/2006

Photo # HOBE_C2_0001 - MP 0.00 - Sign

PHOTOGRAPHIC SHEET

TRAIL NUMBER: T300
STATION: Holla Bend NWR
DATE: 05/05/2006

Photo # HOBE_C2_0004 - MP 0.00 - Sign

TRAIL NUMBER: T300
STATION: Holla Bend NWR
DATE: 05/05/2006

Photo # HOBE_C2_0003 - MP 0.01 - Sign

PHOTOGRAPHIC SHEET

TRAIL NUMBER: T301
STATION: Holla Bend NWR
DATE: 05/05/2006

Photo # HOBE_C2_0005 - MP 0.00 - Trailhead

TRAIL NUMBER: T301
STATION: Holla Bend NWR
DATE: 05/05/2006

Photo # HOBE_C2_0006 - MP 0.00 - Sign

Glossary of Terms and Abbreviations

Acc Info	Accessibility information available at trailhead.
Action	Action required to correct deficiency.
Admin Road	Administration Road. Admin Roads signed and advertised as trails are included in the trail inventory but a condition assessment is NOT done.
Alt SAMMS	SAMMS number of Alternate Facility Type.
Alt Type	Alternate Facility Type. Trail lies on a feature such as a levee, dam, administrative road or bridge, which has a separate SAMMS number.
AvgGrade	The average grade of the trail (%). The average of five measurements for trails less than two miles and ten measurements for trails equal to or greater than 2 miles.
AvgSlope	The average cross-slope of the trail (%). The average of five measurements for trails less than two miles and ten measurements for trails equal to or greater than 2 miles.
Check Dam	A small dam constructed across a drainage ditch, swale, or channel to lower the speed of concentrated flows.

Condition	Subjective rating of trail based on Facility Condition Index (FCI):
	`FCI  </= - .01 = Excellent`
	`FCI  .02 - .05 = Good`
	`FCI  .06 - .10 = Fair`
	`FCI  .11 - .20 = Poor`
	`FCI   >  - .20 = Failed`

Crib Wall	Retaining wall.
Current Replacement Value (CRV)	The value of an asset determined by the estimated cost of replacing it.
Def type	Deficiency Type: Trail Structure, Drainage, Erosion, Obstacle, Trail Location, Other.
Deferred Maintenance (DM)	Maintenance that was not performed when scheduled.

Elem ID	Unique identifier for each trail section: Org Code-Trail Number-Section Number.
Facility Condition Index (FCI)	DM/CRV
Grouped Features	Grouped features include non-unique signs (mileposts, interpretive signs, species identification, etc.), water bars, check dams, steps, drain and drainage dips. For any given grouped feature, a GPS point and photo are taken for the first occurrence only and the total number of features in the group are entered into the "quantity" field of the data dictionary.
Info Type	Type of accessibility information available at trailhead: brochure, sign or other.
Item	Item on which the "Action" (see above) will be performed.
Manage_Use	Managed use of the trail: HIKE, BIKE, NSPC (non-specified), PACK, POR (portage), SNOWSHOE, XSKI (cross-country ski), OTHER.
MP	Distance of a trail feature or deficiency from the Trailhead.
Puncheon	Log footbridge used in area of poor drainage.
Raised Trail Structure	Boardwalk, Turnpike, Puncheon.
T Class	Trail Class: I-V (see Appendix ? for trail class descriptions).
Tr Desig	Trail Designation: Standard (Std), National Historic Trail (NHT), National Recreation Trail (NRT), National Scenic Trail (NST).
Turnpike	Trail tread elevated with dirt, rock or other aggregate from parallel side ditches and held in place by logs.