

The Trail Inventory of Kirwin National Wildlife Refuge Kirwin, Kansas



Prepared By:
Federal Highway Administration
Central Federal Lands Highway Division
April 2007



Kirwin NWR

Trail and Trail Feature Summaries

Trail Miles and Percentages by Surface Type and Condition

Trail Surface Type	Mileage by Trail Condition												Total Miles
	Excellent		Good		Fair		Poor		Very Poor		Not Rated*		
	MILES	%	MILES	%	MILES	%	MILES	%	MILES	%	MILES	%	
Native	0.04	8%		0%		0%		0%		0%		0%	0.04
Gravel	0.36	71%		0%		0%		0%		0%		0%	0.36
Asphalt		0%		0%		0%		0%		0%		0%	0.00
Concrete		0%		0%		0%		0%		0%		0%	0.00
Turnpike		0%		0%		0%		0%		0%		0%	0.00
Boardwalk		0%		0%		0%		0%		0%		0%	0.00
Puncheon		0%		0%		0%		0%		0%		0%	0.00
Woodchips		0%		0%		0%		0%		0%		0%	0.00
Mowed		0%	0.11	22%		0%		0%		0%		0%	0.11
Admin Road		0%		0%		0%		0%		0%		0%	0.00
Other		0%		0%		0%		0%		0%		0%	0.00
Totals	0.40	78%	0.11	22%	0.00	0%	0.00	0%	0.00	0%	0.00	0%	0.51

Trail Miles and Percentages by Trail Classification and Condition

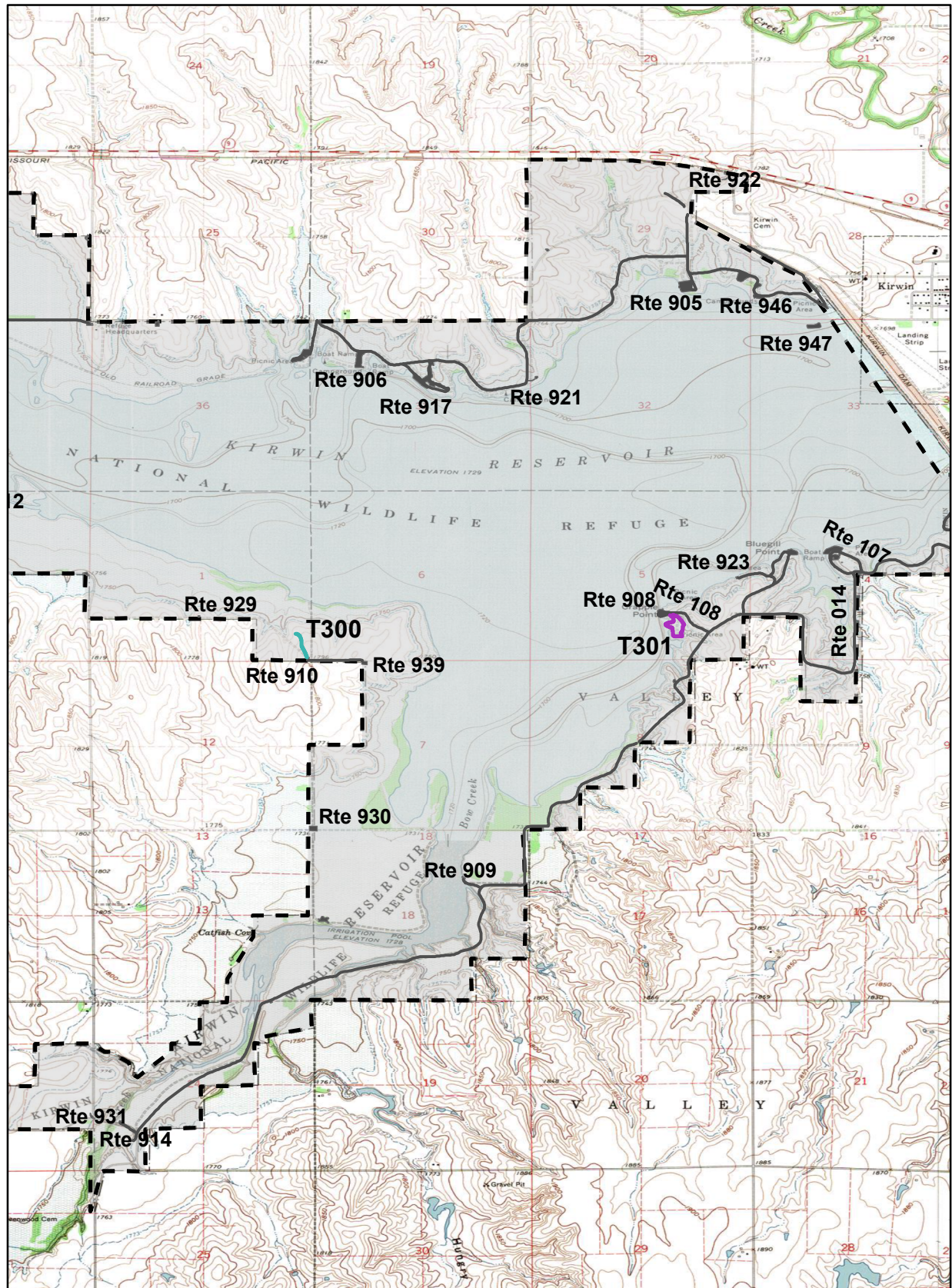
Trail Classification	Mileage by Trail Condition												Total Miles
	Excellent		Good		Fair		Poor		Very Poor		Not Rated*		
	MILES	%	MILES	%	MILES	%	MILES	%	MILES	%	MILES	%	
TC1		0%		0%		0%		0%		0%		0%	0.00
TC2		0%		0%		0%		0%		0%		0%	0.00
TC3	0.40	78%	0.11	22%		0%		0%		0%		0%	0.51
TC4		0%		0%		0%		0%		0%		0%	0.00
TC5		0%		0%		0%		0%		0%		0%	0.00
Totals	0.40	78%	0.11	22%	0.00	0%	0.00	0%	0.00	0%	0.00	0%	0.51

* Admin Roads are included in the inventory but are not rated for condition.

Trail Features

Trail Number	Feature Type	Quantity	Grouped Feature	Milepost	Photo
T300	Sign	2	No	0.00	1366
T300	Sign	4	No	0.00	1370
T300	Sign	5	Yes	N/A	1371
T300	Bench	1	No	0.06	N/A
T300	Bench	2	No	0.15	N/A
T301	Sign	1	No	0.00	1387
T301	Bench	1	No	0.09	N/A
T301	Bench	1	No	0.17	N/A
T301	Sign	1	No	0.36	1390
sf-square feet lf-linear feet cf-cubic feet					

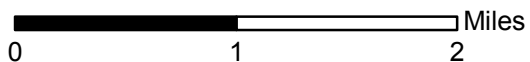
KIRWIN NATIONAL WILDLIFE REFUGE TRAIL LOCATION MAP



Station Boundary



HQ/VC



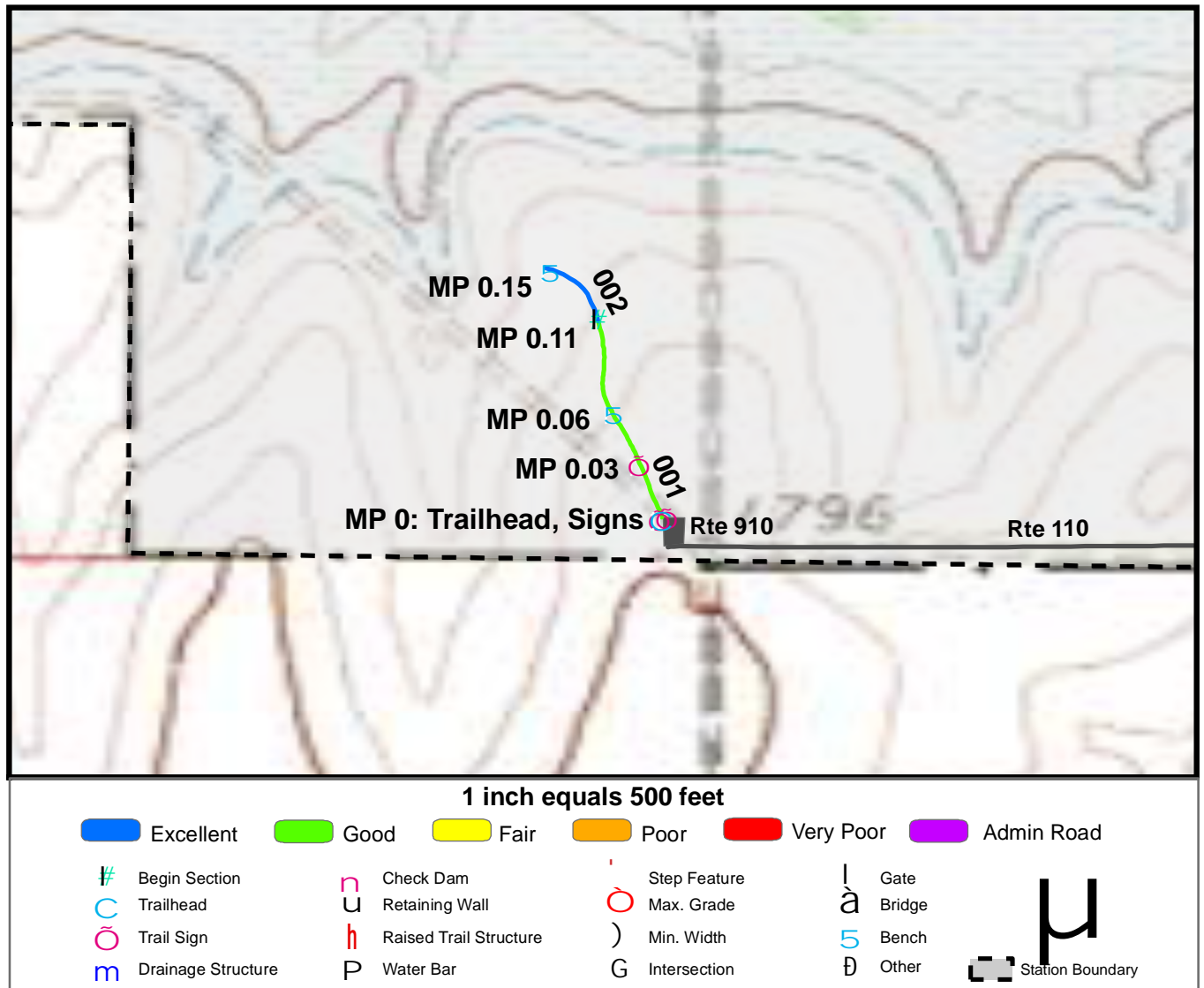
TRAILS ID

Station Name: Kirwin NWR

Org. Code: 64610

Trail #	Trail Name	Surface Type	SAMMS	Trail Mileage	Trail Description (Begin and End point of trail)
T300	Prairie Dog Trail	Mowed, Native	10032567	0.15	From Dog Town Road Parking (Rte 910) to end of trail
T301	Prairie Walking Trail	Gravel	10032566	0.36	From Crappie Point Campground Parking (Rte 908) to end of trail loop

TRAIL CONDITION



Trail Name: Prairie Dog Trail

Refuge Name: Kirwin NWR

Trail Number: T300

Region: 6

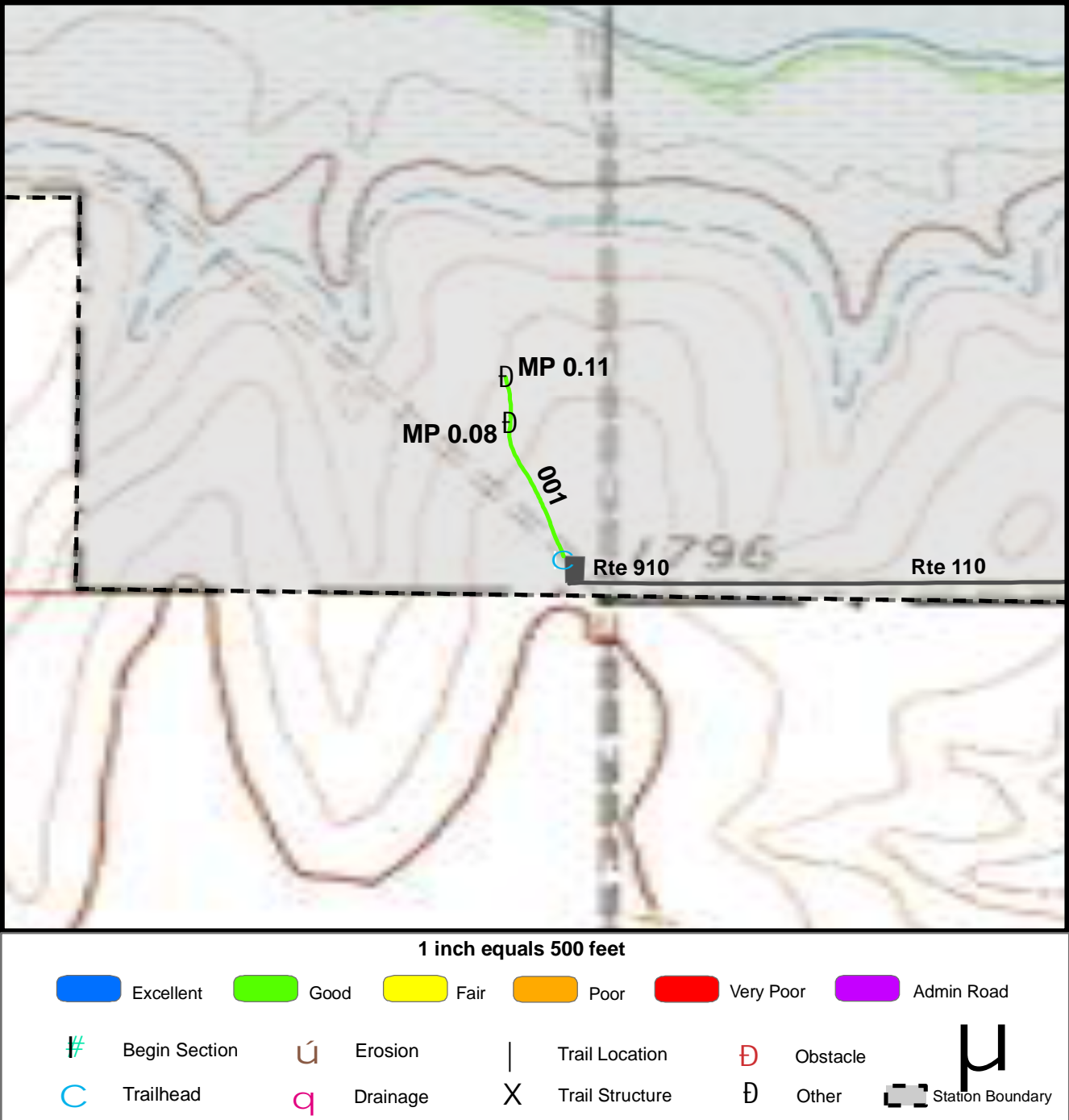
TOTAL LENGTH: 0.15 Miles

Section Number	001	002			
Section Length (miles)	0.11	0.04			
SAMMS Number	10032567	10032567			
Rating Date	4/23/2007	4/23/2007			
Trail Section Information					
Trail Class	TC3	TC3			
Surface Type	Mowed	Native			
Surface Firmness	Firm	Firm			
Width (inches)	96	48			
Average Grade (%)	2	2			
Average X-slope (%)	0.8	0.8			
Trail Condition Information					
Deferred Maintenance	\$82	\$0			
CRV	\$4396	\$3115			
FCI	0.019	0			
Condition	Good	Excellent			

Trail Condition TOTALS

Deferred Maintenance	CRV	FCI	Condition
\$82	\$7511	0	Excellent

TRAIL DEFICIENCY



Trail Name: Prairie Dog Trail

Refuge Name: Kirwin NWR

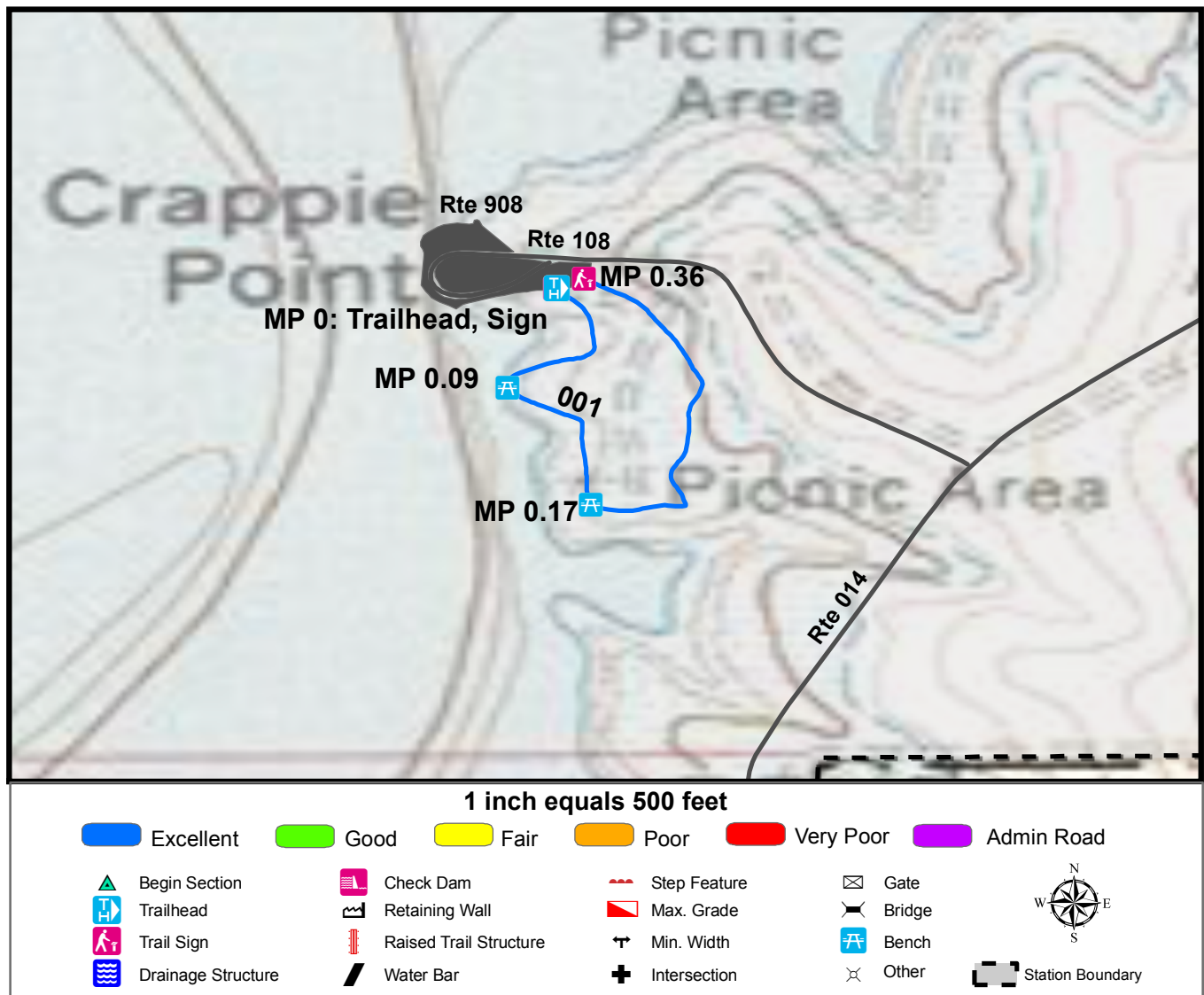
Trail Number: T300

Region: 6

TOTAL LENGTH: 0.15 Miles

Mile Post	0.08	0.11		
Section Number	001	001		
Photo Number	1372	1373		
Deficiency	Other	Other		
Action	Repair	Repair		
Item	Tread -sf	Tread -sf		
Quantity	10	10		
Deferred Maintenance	\$41	\$41		

TRAIL CONDITION



Trail Name: Prairie Walking Trail

Refuge Name: Kirwin NWR

Trail Number: T301

Region: 6

TOTAL LENGTH: 0.36 Miles

Section Number	001				
Section Length (miles)	0.36				
SAMMS Number	10032566				
Rating Date	4/23/2007				
Trail Section Information					
Trail Class	TC3				
Surface Type	Gravel				
Surface Firmness	Firm				
Width (inches)	40				
Average Grade (%)	3.3				
Average X-slope (%)	1.8				
Trail Condition Information					
Deferred Maintenance	\$0				
CRV	\$25313				
FCI	0				
Condition	Excellent				

Trail Condition TOTALS

Deferred Maintenance	CRV	FCI	Condition
\$0	\$25313	0	Excellent

PHOTOGRAPHIC SHEET

TRAIL NUMBER: **T300**

STATION: Kirwin NWR

DATE: 4/23/2007



Photo # 1368 - MP 0.0 - Trailhead

TRAIL NUMBER: **T300**

STATION: Kirwin NWR

DATE: 4/23/2007



Photo # 1366 - MP 0.0 - Sign

PHOTOGRAPHIC SHEET

TRAIL NUMBER: **T300**

STATION: Kirwin NWR

DATE: 4/23/2007



Photo # 1370 - MP 0.0 - Sign

TRAIL NUMBER: **T300**

STATION: Kirwin NWR

DATE: 4/23/2007



Photo # 1371 - MP 0.03 - Sign (Grouped Feature)

PHOTOGRAPHIC SHEET

TRAIL NUMBER: **T300**

STATION: Kirwin NWR

DATE: 4/23/2007



Photo # 1372 - MP 0.08 - Other Deficiency

TRAIL NUMBER: **T300**

STATION: Kirwin NWR

DATE: 4/23/2007



Photo # 1373 - MP 0.11 - Other Deficiency

PHOTOGRAPHIC SHEET

TRAIL NUMBER: **T300**

STATION: Kirwin NWR

DATE: 4/23/2007



Photo # 1374 - MP 0.11 - Begin Section 002

TRAIL NUMBER: **T301**

STATION: Kirwin NWR

DATE: 4/23/2007



Photo # 1388 - MP 0.0 - Trailhead

PHOTOGRAPHIC SHEET

TRAIL NUMBER: **T301**

STATION: Kirwin NWR

DATE: 4/23/2007



Photo # 1387 - MP 0.0 - Sign

TRAIL NUMBER: **T301**

STATION: Kirwin NWR

DATE: 4/23/2007



Photo # 1390 - MP 0.36 - Sign