

The Trail Inventory of Kodiak National Wildlife Refuge Kodiak, Alaska



**Prepared By:
Federal Highway Administration
Central Federal Lands Highway Division
June 2007**



Kodiak NWR

Trail and Trail Feature Summaries

Trail Miles and Percentages by Surface Type and Condition

Trail Surface Type	Mileage by Trail Condition												Total Miles
	Excellent		Good		Fair		Poor		Very Poor		Not Rated*		
	MILES	%	MILES	%	MILES	%	MILES	%	MILES	%	MILES	%	
Native		0%		0%		0%		0%		0%		0%	0.00
Gravel		0%	0.22	100%		0%		0%		0%		0%	0.22
Asphalt		0%		0%		0%		0%		0%		0%	0.00
Concrete		0%		0%		0%		0%		0%		0%	0.00
Turnpike		0%		0%		0%		0%		0%		0%	0.00
Boardwalk		0%		0%		0%		0%		0%		0%	0.00
Puncheon		0%		0%		0%		0%		0%		0%	0.00
Woodchips		0%		0%		0%		0%		0%		0%	0.00
Mowed		0%		0%		0%		0%		0%		0%	0.00
Admin Road		0%		0%		0%		0%		0%		0%	0.00
Other		0%		0%		0%		0%		0%		0%	0.00
Totals	0.00	0%	0.22	100%	0.00	0%	0.00	0%	0.00	0%	0.00	0%	0.22

Trail Miles and Percentages by Trail Classification and Condition

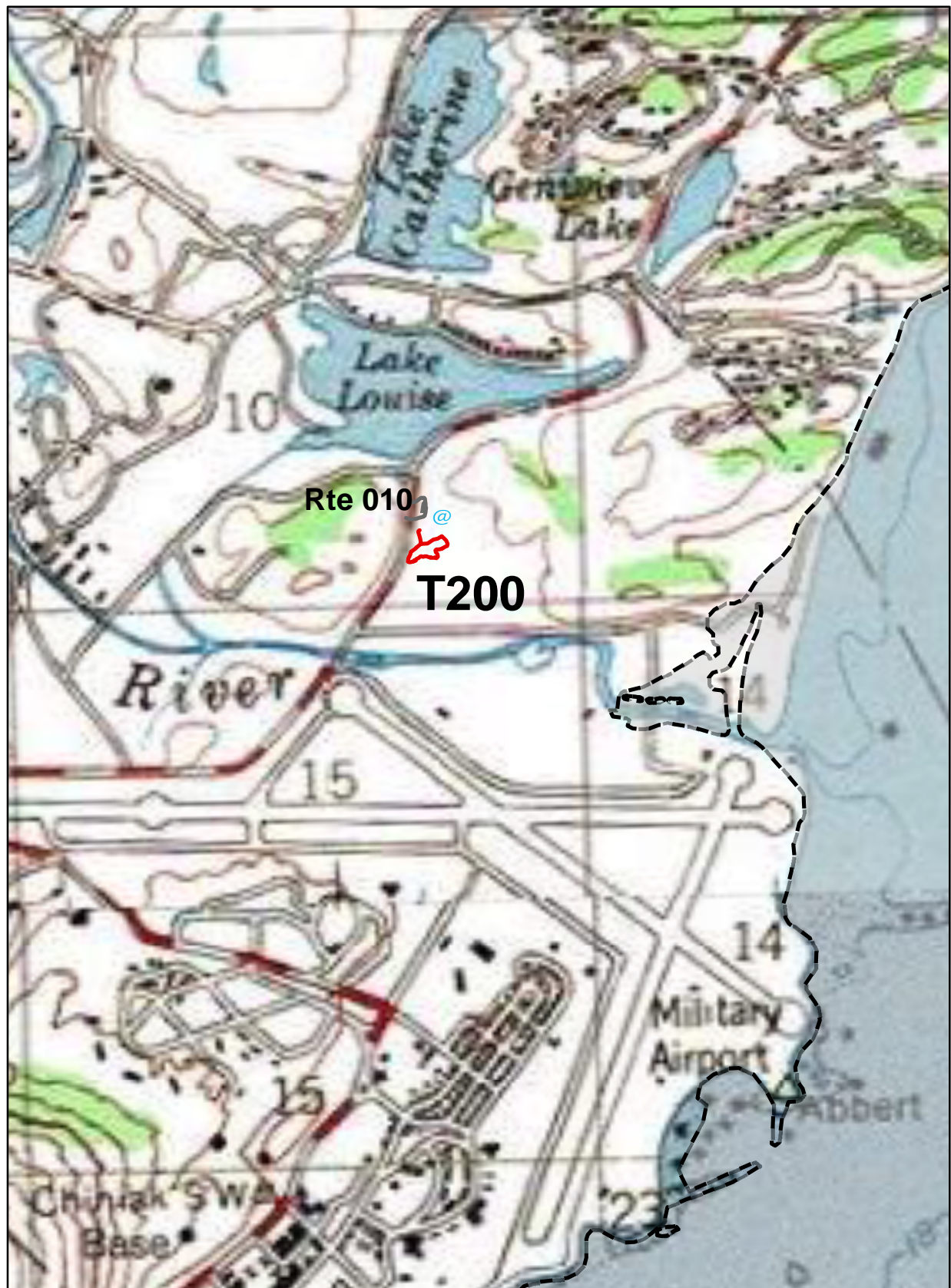
Trail Classification	Mileage by Trail Condition												Total Miles
	Excellent		Good		Fair		Poor		Very Poor		Not Rated*		
	MILES	%	MILES	%	MILES	%	MILES	%	MILES	%	MILES	%	
TC1		0%		0%		0%		0%		0%		0%	0.00
TC2		0%	0.22	100%		0%		0%		0%		0%	0.22
TC3		0%		0%		0%		0%		0%		0%	0.00
TC4		0%		0%		0%		0%		0%		0%	0.00
TC5		0%		0%		0%		0%		0%		0%	0.00
Totals	0.00	0%	0.22	100%	0.00	0%	0.00	0%	0.00	0%	0.00	0%	0.22

* Admin Roads are included in the inventory but are not rated for condition.

Trail Features

Trail Number	Feature Type	Quantity	Grouped Feature	Milepost	Photo
T200	Sign	1	No	0.00	1925
T200	Boardwalk -lf	10	No	0.00	1925
T200	Sign	1	No	0.01	1927
T200	Sign	9	Yes	N/A	1928
T200	Sign	1	No	0.02	1929
T200	Step: Log -each	7	No	0.03	N/A
T200	Step: Log -each	13	No	0.04	N/A
T200	Step: Log -each	1	No	0.07	N/A
T200	Boardwalk -lf	10	No	0.08	1933
T200	Step: Log -each	7	No	0.09	N/A
T200	Crib: Log -cf	10	No	0.09	N/A
T200	Step: Log -each	35	No	0.12	N/A
T200	Lookout/Ob Deck	1	No	0.15	N/A
T200	Sign	1	No	0.15	1934
T200	Sign	1	No	0.17	1938
T200	Step: Log -each	6	No	0.21	N/A
sf-square feet lf-linear feet cf-cubic feet					

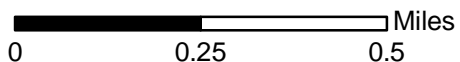
KODIAK NATIONAL WILDLIFE REFUGE TRAIL LOCATION MAP



Station Boundary



HQ/VC



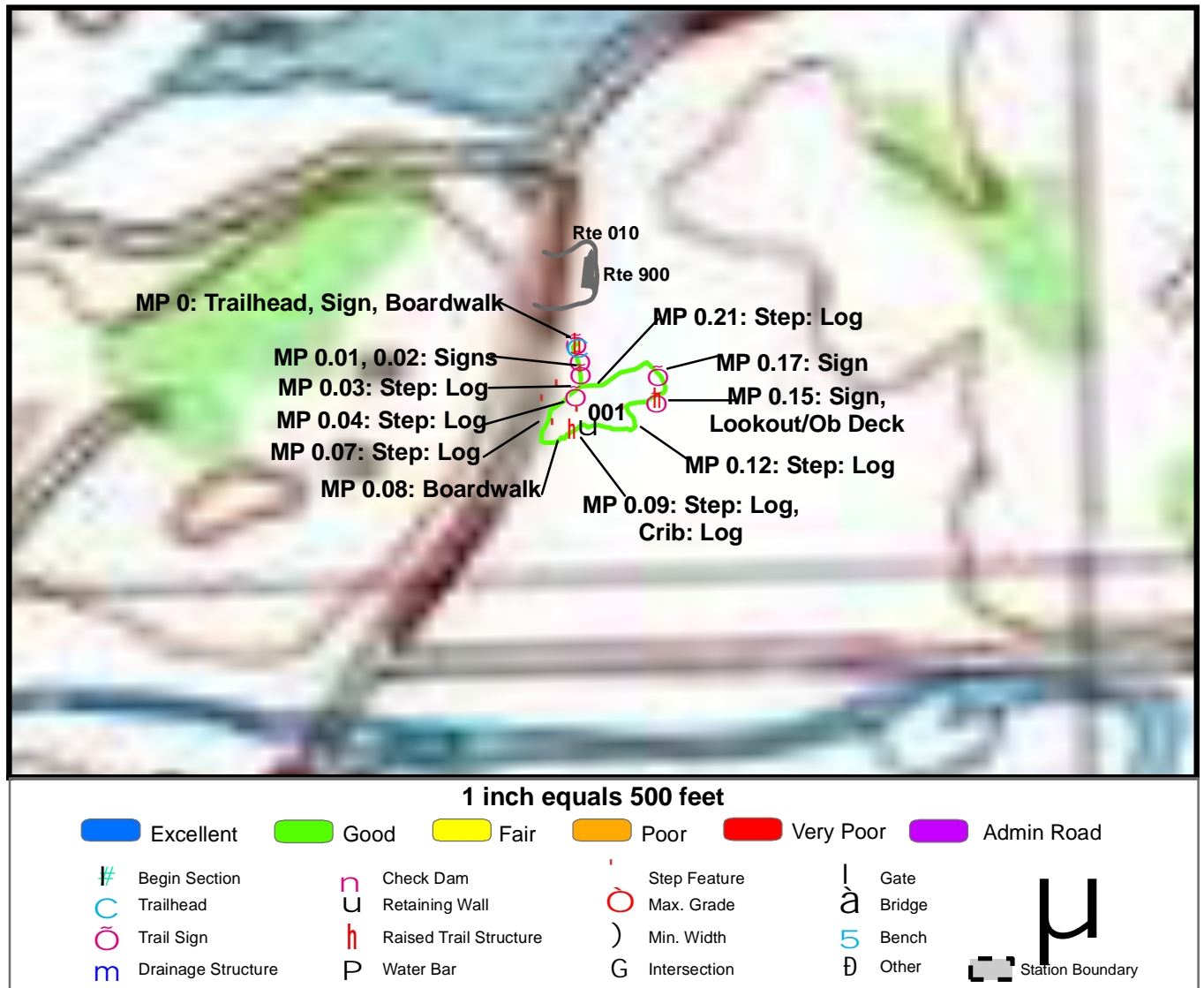
TRAILS ID

Station Name: Kodiak NWR

Org. Code: 74530

Trail #	Trail Name	Surface Type	SAMMS	Trail Mileage	Trail Description (Begin and End point of trail)
T200	Audubon Buskin View Nature Trail	Gravel	10035307	0.22	From HQ/VC road (Rte 010) to end of trail loop

TRAIL CONDITION



Trail Name: Audubon Buskin View Nature Trail

Refuge Name: Kodiak NWR

Trail Number: T200

Region: 7

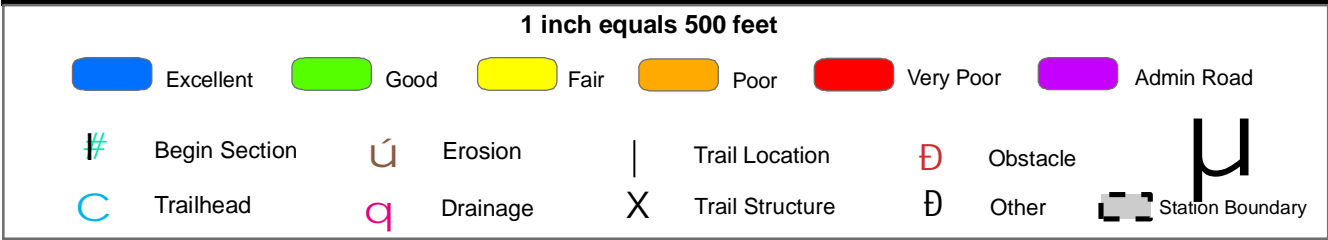
TOTAL LENGTH: 0.22 Miles

Section Number	001				
Section Length (miles)	0.22				
SAMMS Number	10035307				
Rating Date	6/14/2007				
Trail Section Information					
Trail Class	TC2				
Surface Type	Gravel				
Surface Firmness	Soft				
Width (inches)	12				
Average Grade (%)	8.8				
Average X-slope (%)	2				
Trail Condition Information					
Deferred Maintenance	\$721				
CRV	\$21810				
FCI	0.033				
Condition	Good				

Trail Condition TOTALS

Deferred Maintenance	CRV	FCI	Condition
\$721	\$21810	0.033	Good

TRAIL DEFICIENCY



Trail Name: Audubon Buskin View Nature Trail

Refuge Name: Kodiak NWR

Trail Number: T200

Region: 7

TOTAL LENGTH: 0.22 Miles

Mile Post	0.05			
Section Number	001			
Photo Number	1931			
Deficiency	Drainage			
Action	Build/Add			
Item	Puncheon -lf			
Quantity	40			
Deferred Maintenance	\$721			

PHOTOGRAPHIC SHEET

TRAIL NUMBER: **T200**
STATION: Kodiak NWR
DATE: 6/14/2007



Photo # 1925 - MP 0.0 - Trailhead, Sign, Boardwalk

TRAIL NUMBER: **T200**
STATION: Kodiak NWR
DATE: 6/14/2007



Photo # 1927 - MP 0.01 - Sign

PHOTOGRAPHIC SHEET

TRAIL NUMBER: **T200**
STATION: Kodiak NWR
DATE: 6/14/2007



Photo # 1928 - MP 0.01 - Sign (Grouped Feature)

TRAIL NUMBER: **T200**
STATION: Kodiak NWR
DATE: 6/14/2007



Photo # 1929 - MP 0.02 - Sign

PHOTOGRAPHIC SHEET

TRAIL NUMBER: **T200**

STATION: Kodiak NWR

DATE: 6/14/2007



Photo # 1931 - MP 0.05 - Drainage Deficiency

TRAIL NUMBER: **T200**

STATION: Kodiak NWR

DATE: 6/14/2007



Photo # 1933 - MP 0.08 - Boardwalk

PHOTOGRAPHIC SHEET

TRAIL NUMBER: **T200**
STATION: Kodiak NWR
DATE: 6/14/2007



Photo # 1934 - MP 0.15 - Sign

TRAIL NUMBER: **T200**
STATION: Kodiak NWR
DATE: 6/14/2007



Photo # 1938 - MP 0.17 - Sign