

The Trail Inventory of Lake Andes Wetland Management District Lake Andes, South Dakota



**Prepared By:
Federal Highway Administration
Central Federal Lands Highway Division
May 2007**



Lake Andes WMD

Trail and Trail Feature Summaries

Trail Miles and Percentages by Surface Type and Condition

Trail Surface Type	Mileage by Trail Condition												Total Miles
	Excellent		Good		Fair		Poor		Very Poor		Not Rated*		
	MILES	%	MILES	%	MILES	%	MILES	%	MILES	%	MILES	%	
Native		0%		0%		0%		0%		0%		0%	0.00
Gravel	0.43	93%		0%		0%		0%		0%		0%	0.43
Asphalt		0%		0%		0%		0%		0%		0%	0.00
Concrete		0%		0%		0%		0%		0%		0%	0.00
Turnpike		0%		0%		0%		0%		0%		0%	0.00
Boardwalk	0.03	7%		0%		0%		0%		0%		0%	0.03
Puncheon		0%		0%		0%		0%		0%		0%	0.00
Woodchips		0%		0%		0%		0%		0%		0%	0.00
Mowed		0%		0%		0%		0%		0%		0%	0.00
Admin Road		0%		0%		0%		0%		0%		0%	0.00
Other		0%		0%		0%		0%		0%		0%	0.00
Totals	0.46	100%	0.00	0%	0.00	0%	0.00	0%	0.00	0%	0.00	0%	0.46

Trail Miles and Percentages by Trail Classification and Condition

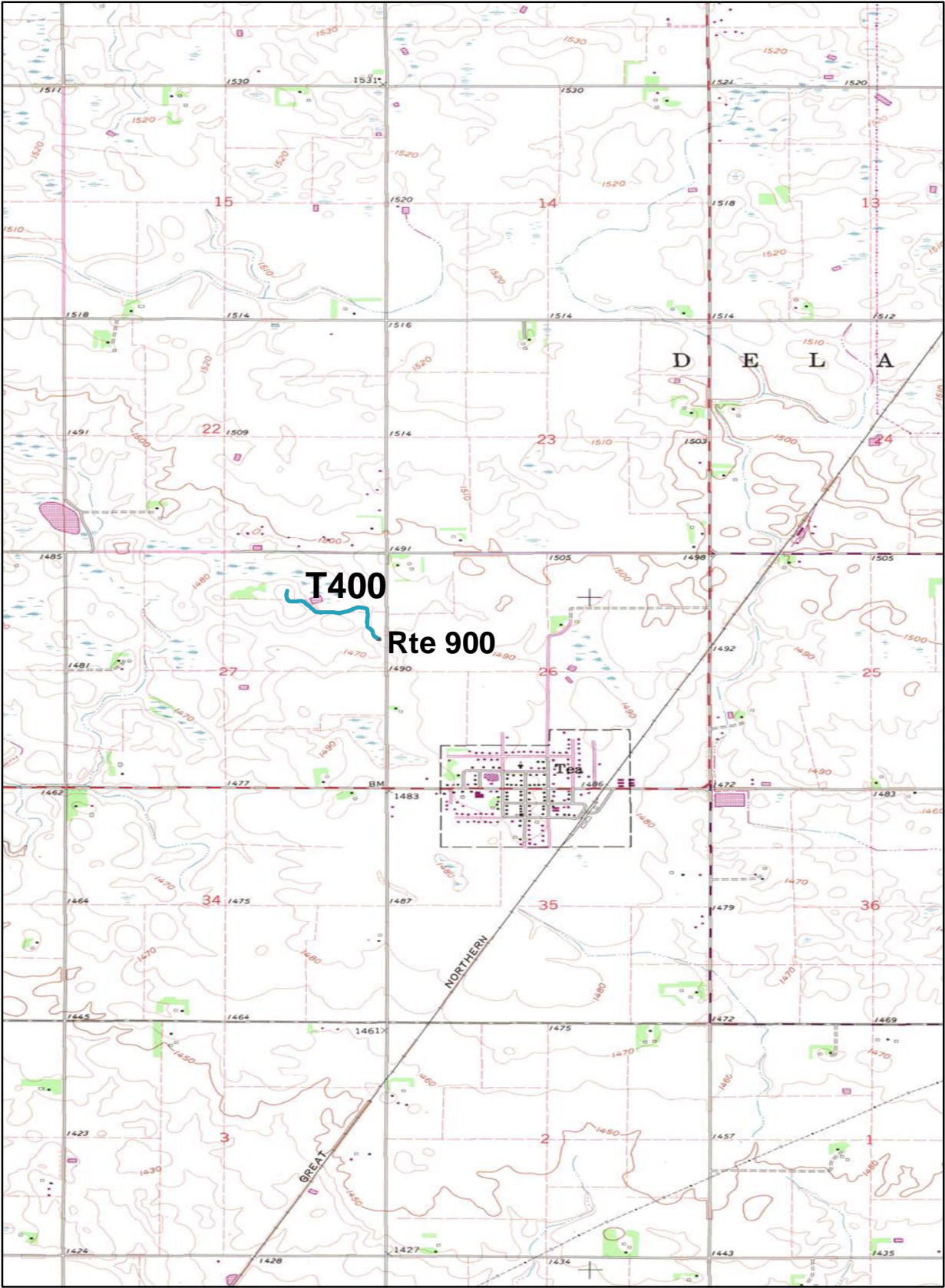
Trail Classification	Mileage by Trail Condition												Total Miles
	Excellent		Good		Fair		Poor		Very Poor		Not Rated*		
	MILES	%	MILES	%	MILES	%	MILES	%	MILES	%	MILES	%	
TC1		0%		0%		0%		0%		0%		0%	0.00
TC2		0%		0%		0%		0%		0%		0%	0.00
TC3		0%		0%		0%		0%		0%		0%	0.00
TC4	0.43	93%		0%		0%		0%		0%		0%	0.43
TC5	0.03	7%		0%		0%		0%		0%		0%	0.03
Totals	0.46	100%	0.00	0%	0.00	0%	0.00	0%	0.00	0%	0.00	0%	0.46

* Admin Roads are included in the inventory but are not rated for condition.

Trail Features

Trail Number	Feature Type	Quantity	Grouped Feature	Milepost	Photo
T400	Sign	4	No	0.00	1687-8
T400	Sign	1	No	0.01	1689
T400	Sign	1	No	0.06	1690
T400	Bench	1	No	0.06	N/A
T400	Boardwalk -lf	33	No	0.13	1691
T400	Sign	2	No	0.23	1697-8
T400	Bench	1	No	0.23	N/A
T400	Bench	1	No	0.38	N/A
T400	Sign	1	No	0.42	1700
T400	Sign	3	No	0.46	1701-3
T400	Bench	2	No	0.46	N/A
sf-square feet lf-linear feet cf-cubic feet					

LAKE ANDES WETLAND MANAGEMENT DISTRICT TRAIL LOCATION MAP



Station Boundary



HQ/VC

0

0.8

1.6

Miles

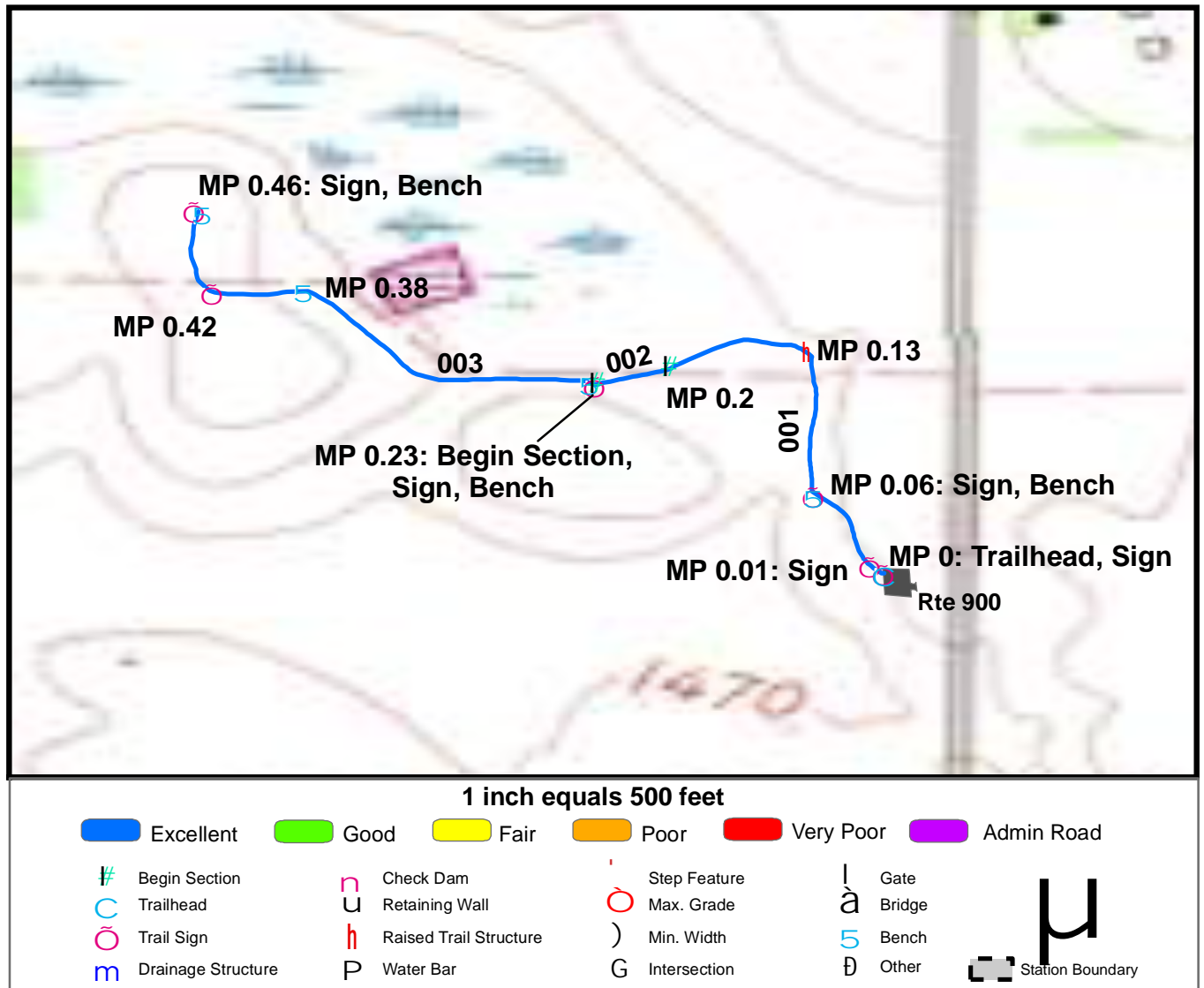
TRAILS ID

Station Name: Lake Andes WMD

Org. Code: 64551

Trail #	Trail Name	Surface Type(s)	SAMMS	Trail Mileage	Trail Description (Begin and End point of trail)
T400	Atkins Interpretive Trail	Boardwalk, Gravel	10031226	0.46	From Atkins Parking Area (Rte 900) to end of trail

TRAIL CONDITION



Trail Name: Atkins Interpretive Trail

Refuge Name: Lake Andes WMD

Trail Number: T400

Region: 6

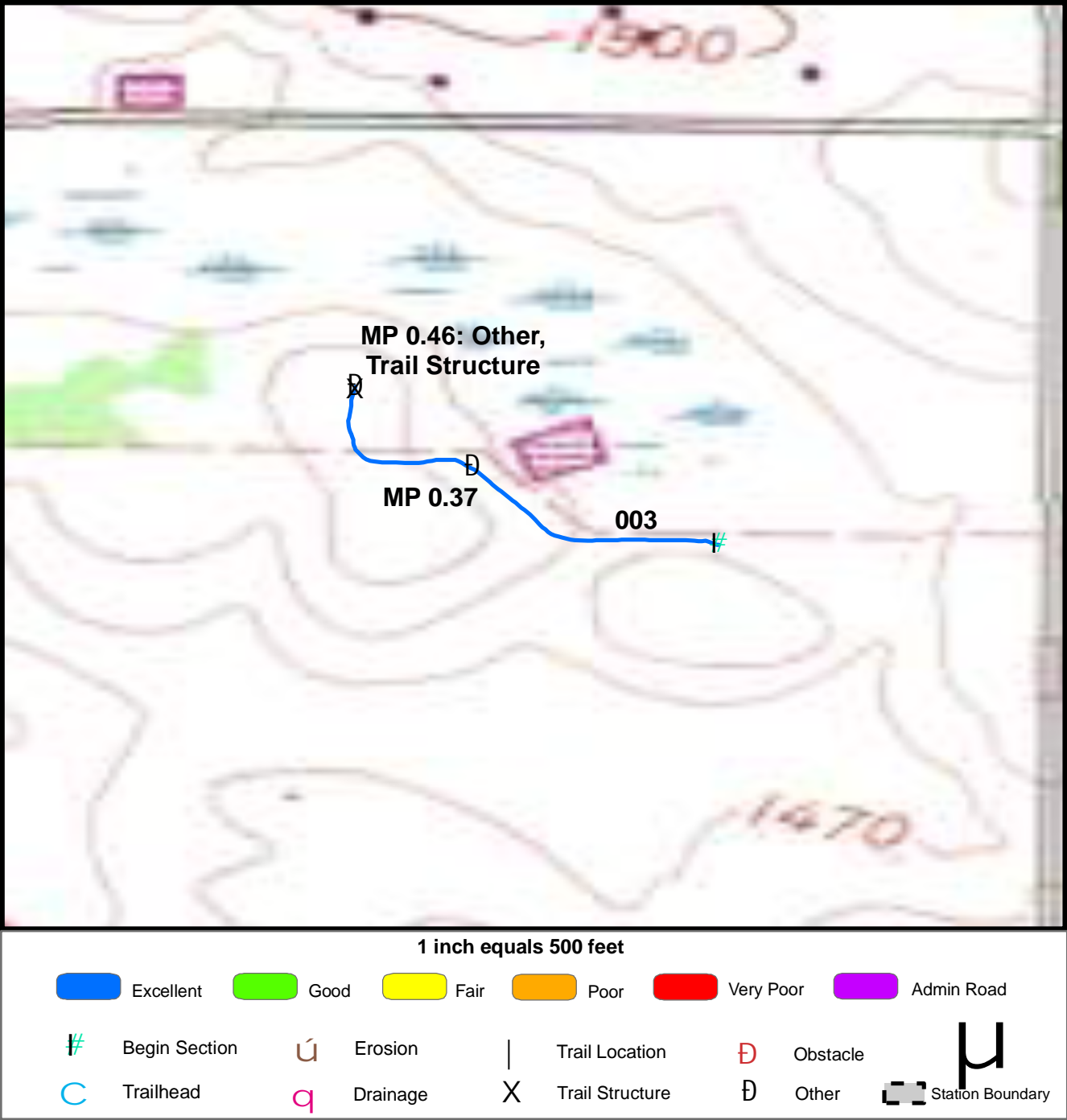
TOTAL LENGTH: 0.46 Miles

Section Number	001	002	003		
Section Length (miles)	0.2	0.03	0.23		
SAMMS Number	10031226	10031226	10031226		
Rating Date	5/17/2007	5/17/2007	5/17/2007		
Trail Section Information					
Trail Class	TC4	TC5	TC4		
Surface Type	Gravel	Boardwalk	Gravel		
Surface Firmness	Hard	Hard	Hard		
Width (inches)	42	36	49		
Average Grade (%)	1.8	1.8	1.8		
Average X-slope (%)	2.4	2.4	2.4		
Trail Condition Information					
Deferred Maintenance	\$0	\$0	\$149		
CRV	\$17261	\$10916	\$21674		
FCI	0	0	0.007		
Condition	Excellent	Excellent	Excellent		

Trail Condition TOTALS

Deferred Maintenance	CRV	FCI	Condition
\$149	\$49851	0.003	Excellent

TRAIL DEFICIENCY



Trail Name: Atkins Interpretive Trail

Refuge Name: Lake Andes WMD

Trail Number: T400

Region: 6

TOTAL LENGTH: 0.46 Miles

Mile Post	0.37	0.46	0.46	
Section Number	003	003	003	
Photo Number	1699	1705	1704	
Deficiency	Other	Other	Trail Structure	
Action	Build/Add	Build/Add	Repair	
Item	Tread -sf	Tread -sf	Other	
Quantity	10	5	2	
Deferred Maintenance	\$86	\$63	\$0	

PHOTOGRAPHIC SHEET

TRAIL NUMBER: **T400**

STATION: Lake Andes WMD

DATE: 5/17/2007



Photo # 1686 - MP 0.0 - Trailhead

TRAIL NUMBER: **T400**

STATION: Lake Andes WMD

DATE: 5/17/2007



Photo # 1687-8 - MP 0.0 - Sign

PHOTOGRAPHIC SHEET

TRAIL NUMBER: **T400**

STATION: Lake Andes WMD

DATE: 5/17/2007



Photo # 1689 - MP 0.01 - Sign

TRAIL NUMBER: **T400**

STATION: Lake Andes WMD

DATE: 5/17/2007



Photo # 1690 - MP 0.06 - Sign

PHOTOGRAPHIC SHEET

TRAIL NUMBER: **T400**

STATION: Lake Andes WMD

DATE: 5/17/2007



Photo # 1691 - MP 0.13 - Boardwalk

TRAIL NUMBER: **T400**

STATION: Lake Andes WMD

DATE: 5/17/2007



Photo # 1693 - MP 0.2 - Begin Section 002

PHOTOGRAPHIC SHEET

TRAIL NUMBER: **T400**

STATION: Lake Andes WMD

DATE: 5/17/2007



Photo # 1696 - MP 0.23 - Begin Section 003

TRAIL NUMBER: **T400**

STATION: Lake Andes WMD

DATE: 5/17/2007



Photo # 1697-8 - MP 0.23 - Sign

PHOTOGRAPHIC SHEET

TRAIL NUMBER: **T400**

STATION: Lake Andes WMD

DATE: 5/17/2007



Photo # 1699 - MP 0.37 - Other Deficiency

TRAIL NUMBER: **T400**

STATION: Lake Andes WMD

DATE: 5/17/2007



Photo # 1700 - MP 0.42 - Sign

PHOTOGRAPHIC SHEET

TRAIL NUMBER: **T400**

STATION: Lake Andes WMD

DATE: 5/17/2007



Photo # 1704 - MP 0.46 - Trail Structure Deficiency

TRAIL NUMBER: **T400**

STATION: Lake Andes WMD

DATE: 5/17/2007



Photo # 1705 - MP 0.46 - Other Deficiency

PHOTOGRAPHIC SHEET

TRAIL NUMBER: T400

STATION: Lake Andes WMD

DATE: 5/17/2007

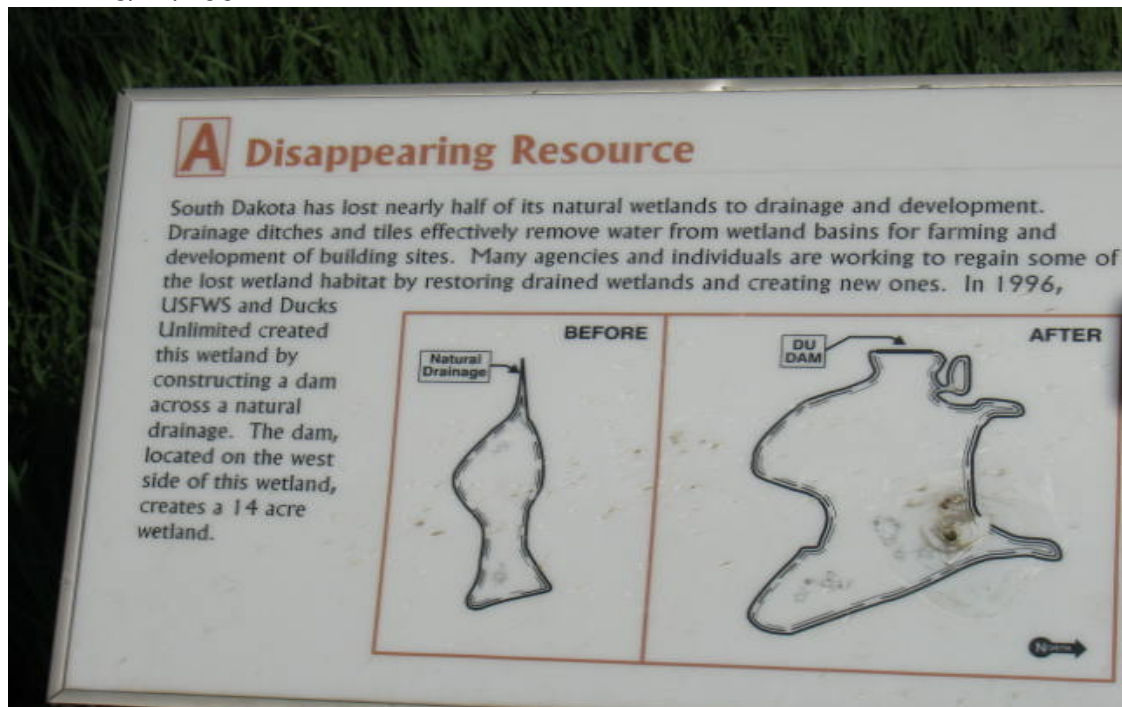


Photo # 1701-3 - MP 0.46 - Sign