

The Trail Inventory of Mandalay National Wildlife Refuge Houma, Louisiana



**Prepared By:
Federal Highway Administration
Central Federal Lands Highway Division
March 2006**



Mandalay NWR

Trail and Trail Feature Summaries

Trail Miles and Percentages by Surface Type and Condition

Trail Surface Type	Mileage by Trail Condition												Total Miles
	Excellent		Good		Fair		Poor		Very Poor		Not Rated*		
	MILES	%	MILES	%	MILES	%	MILES	%	MILES	%	MILES	%	
Native	0.17	40%		0%		0%		0%		0%		0%	0.17
Gravel	0.26	60%		0%		0%		0%		0%		0%	0.26
Asphalt		0%		0%		0%		0%		0%		0%	0.00
Concrete		0%		0%		0%		0%		0%		0%	0.00
Turnpike		0%		0%		0%		0%		0%		0%	0.00
Boardwalk		0%		0%		0%		0%		0%		0%	0.00
Puncheon		0%		0%		0%		0%		0%		0%	0.00
Woodchips		0%		0%		0%		0%		0%		0%	0.00
Mowed		0%		0%		0%		0%		0%		0%	0.00
Admin Road		0%		0%		0%		0%		0%		0%	0.00
Other		0%		0%		0%		0%		0%		0%	0.00
Totals	0.43	100%	0.00	0%	0.00	0%	0.00	0%	0.00	0%	0.00	0%	0.43

Trail Miles and Percentages by Trail Classification and Condition

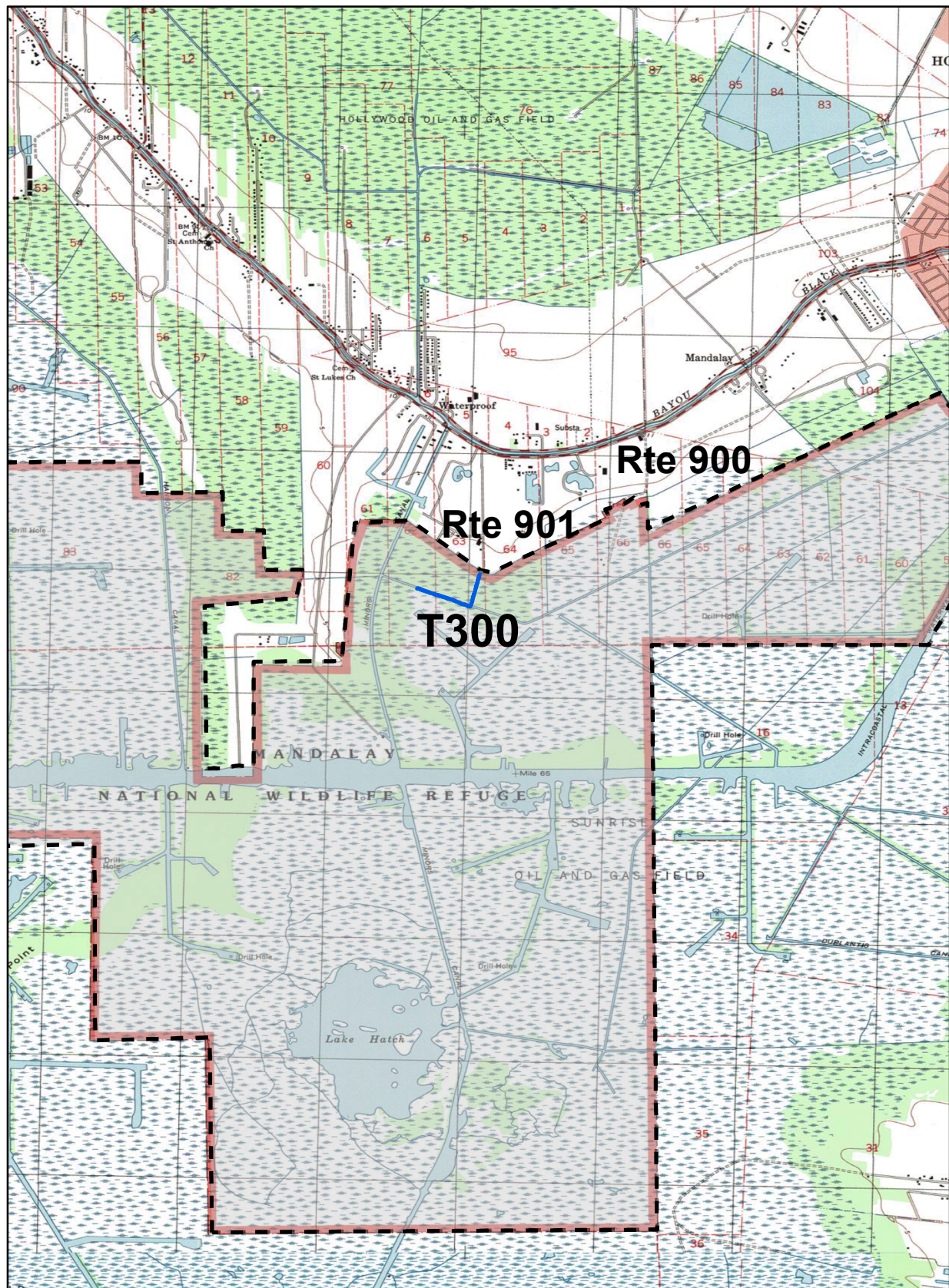
Trail Classification	Mileage by Trail Condition												Total Miles
	Excellent		Good		Fair		Poor		Very Poor		Not Rated*		
	MILES	%	MILES	%	MILES	%	MILES	%	MILES	%	MILES	%	
TC1		0%		0%		0%		0%		0%		0%	0.00
TC2		0%		0%		0%		0%		0%		0%	0.00
TC3	0.43	100%		0%		0%		0%		0%		0%	0.43
TC4		0%		0%		0%		0%		0%		0%	0.00
TC5		0%		0%		0%		0%		0%		0%	0.00
Totals	0.43	100%	0.00	0%	0.00	0%	0.00	0%	0.00	0%	0.00	0%	0.43

* Admin Roads are included in the inventory but are not rated for condition.

Trail Features

Trail Number	Feature Type	Quantity	Grouped Feature	Milepost	Photo
T300	Bridge -sf	320	No	0.16	6
T300	Boardwalk -lf	44	No	0.24	8
T300	Boardwalk -lf	36	No	0.36	9
T300	Lookout/Ob Deck	1	No	0.43	N/A
sf-square feet lf-linear feet cf-cubic feet					

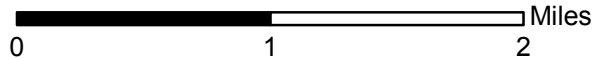
MANDALAY NATIONAL WILDLIFE REFUGE TRAIL LOCATION MAP



Station Boundary



HQ/VC



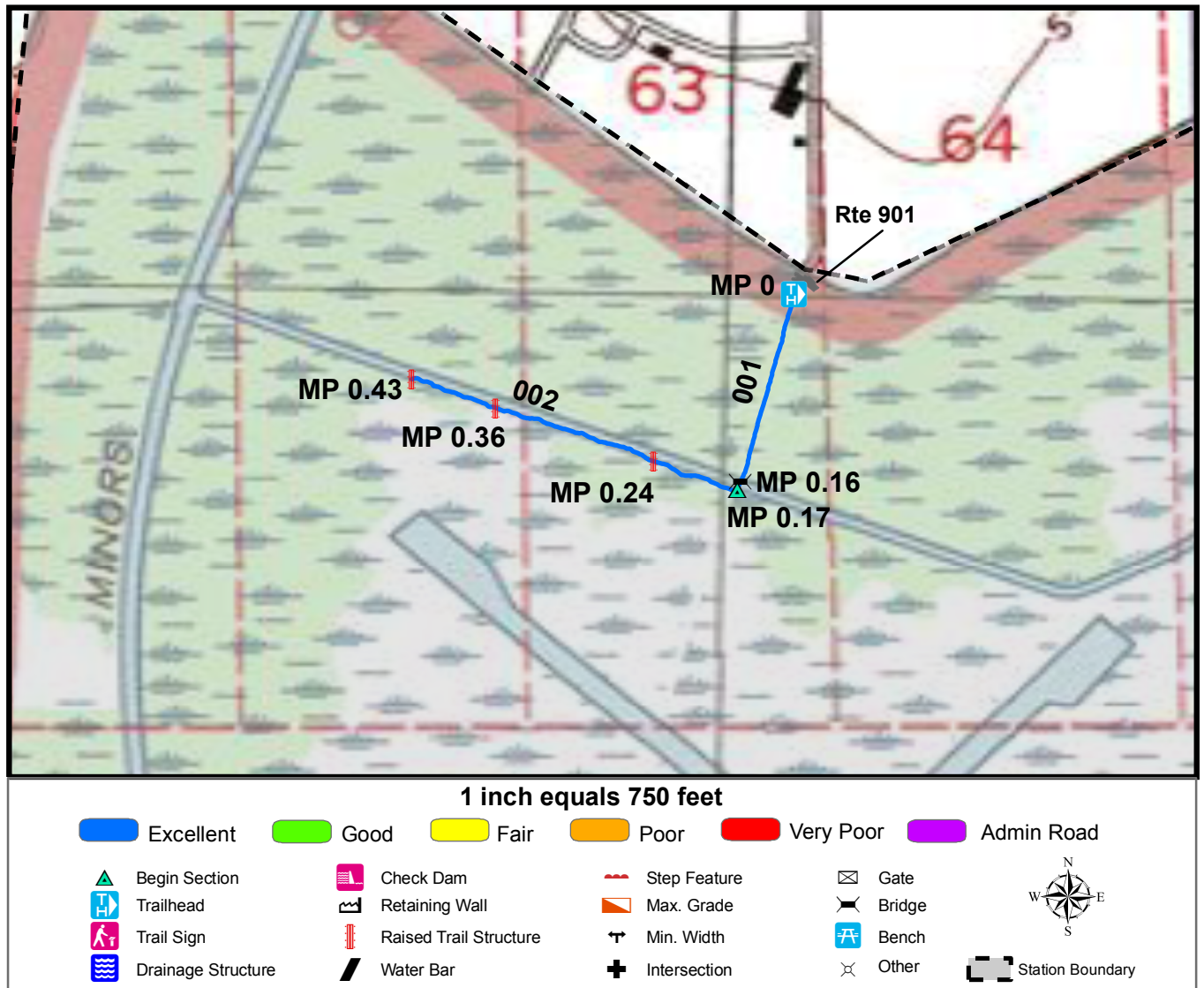
TRAILS ID

Station Name: Mandalay NWR

Org. Code: 43626

Trail #	Trail Name	Surface Type	SAMMS	Trail Mileage	Trail Description (Begin and End point of trail)
T300	Nature Trail	Native, Gravel	N/A	0.43	From Nature Trail Parking (Rte 901) to Observation Deck

TRAIL CONDITION



Trail Name: Nature Trail

Refuge Name: Mandalay NWR

Trail Number: T300

Region: 4

TOTAL LENGTH: 0.43 Miles

Section Number	001	002			
Section Length (miles)	0.17	0.26			
SAMMS Number	NA	NA			
Rating Date	3/25/2006	3/25/2006			
Trail Section Information					
Trail Class	TC3	TC3			
Surface Type	Native	Gravel			
Surface Firmness	Firm	Soft			
Width (inches)	112	60			
Average Grade (%)	1.4	1.4			
Average X-slope (%)	3.9	3.9			
Trail Condition Information					
Deferred Maintenance	\$0	\$0			
CRV	\$46471	\$30628			
FCI	0	0			
Condition	Excellent	Excellent			

Trail Condition TOTALS

Deferred Maintenance	CRV	FCI	Condition
\$0	\$77099	0	Excellent

PHOTOGRAPHIC SHEET

TRAIL NUMBER: **T300**

STATION: Mandalay NWR

DATE: 3/25/2006



Photo # 5 - MP 0.0 - Trailhead

TRAIL NUMBER: **T300**

STATION: Mandalay NWR

DATE: 3/25/2006



Photo # 6 - MP 0.16 - Bridge

PHOTOGRAPHIC SHEET

TRAIL NUMBER: **T300**

STATION: Mandalay NWR

DATE: 3/25/2006



Photo # 7 - MP 0.17 - Begin Section 002

TRAIL NUMBER: **T300**

STATION: Mandalay NWR

DATE: 3/25/2006



Photo # 8 - MP 0.24 - Boardwalk

PHOTOGRAPHIC SHEET

TRAIL NUMBER: T300

STATION: Mandalay NWR

DATE: 3/25/2006



Photo # 9 - MP 0.36 - Boardwalk