

The Trail Inventory of Seville National Wildlife Refuge Socorro, New Mexico



**Prepared By:
Federal Highway Administration
Central Federal Lands Highway Division
March 2006**



Sevilleta NWR

Trail and Trail Feature Summaries

Trail Miles and Percentages by Surface Type and Condition

Trail Surface Type	Mileage by Trail Condition												Total Miles
	Excellent		Good		Fair		Poor		Very Poor		Not Rated*		
	MILES	%	MILES	%	MILES	%	MILES	%	MILES	%	MILES	%	
Native	1.15	77%		0%		0%		0%		0%		0%	1.15
Gravel	0.06	4%		0%		0%		0%		0%		0%	0.06
Asphalt		0%		0%		0%		0%		0%		0%	0.00
Concrete	0.29	19%		0%		0%		0%		0%		0%	0.29
Turnpike		0%		0%		0%		0%		0%		0%	0.00
Boardwalk		0%		0%		0%		0%		0%		0%	0.00
Puncheon		0%		0%		0%		0%		0%		0%	0.00
Woodchips		0%		0%		0%		0%		0%		0%	0.00
Admin Road		0%		0%		0%		0%		0%		0%	0.00
Other		0%		0%		0%		0%		0%		0%	0.00
Totals	1.50	100%	0.00	0%	0.00	0%	0.00	0%	0.00	0%	0.00	0%	1.50

Trail Miles and Percentages by Trail Classification and Condition

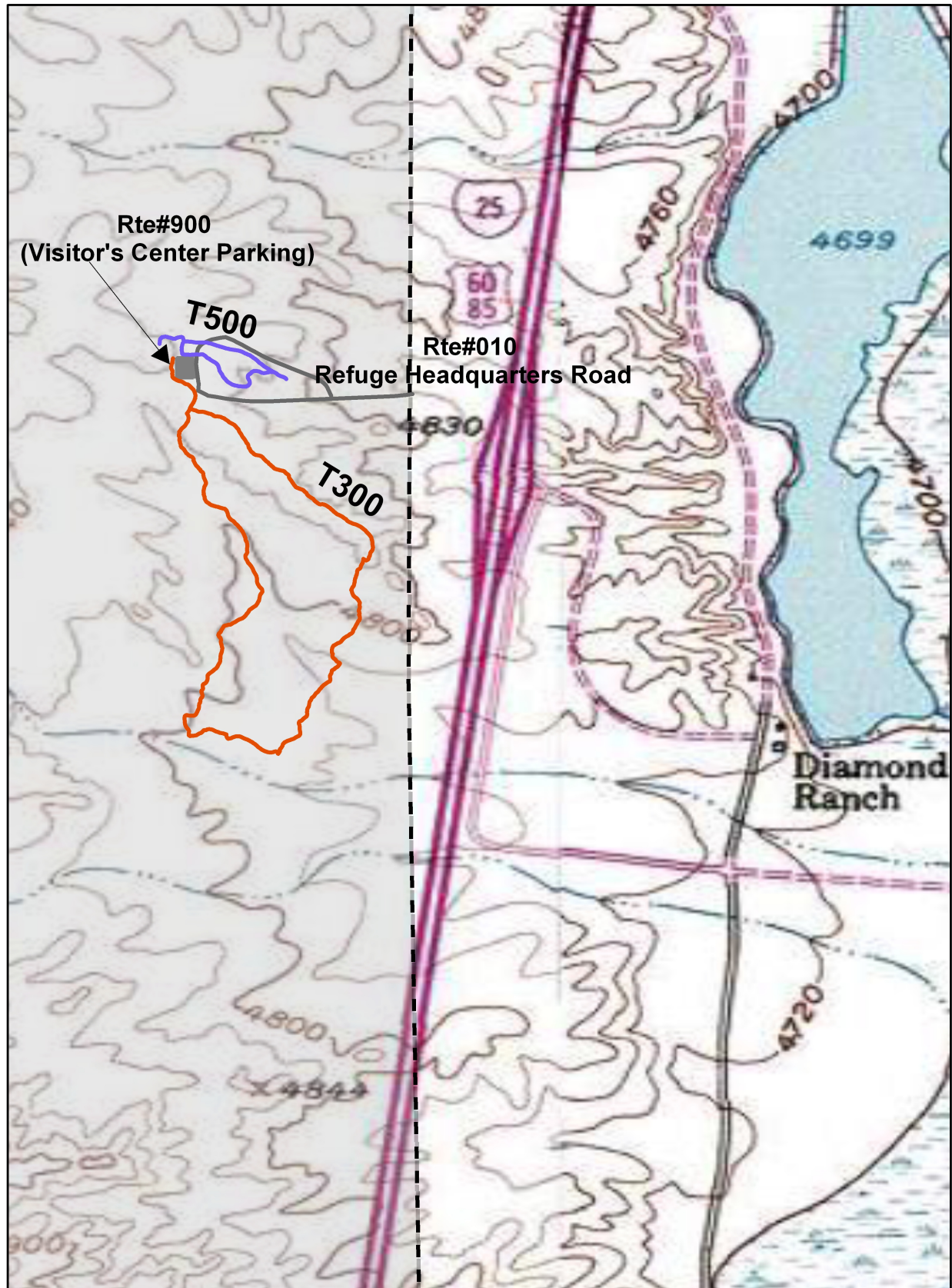
Trail Classification	Mileage by Trail Condition												Total Miles
	Excellent		Good		Fair		Poor		Very Poor		Not Rated*		
	MILES	%	MILES	%	MILES	%	MILES	%	MILES	%	MILES	%	
TC1		0%		0%		0%		0%		0%		0%	0.00
TC2		0%		0%		0%		0%		0%		0%	0.00
TC3	1.15	77%		0%		0%		0%		0%		0%	1.15
TC4	0.06	4%		0%		0%		0%		0%		0%	0.06
TC5	0.29	19%		0%		0%		0%		0%		0%	0.29
Totals	1.50	100%	0.00	0%	0.00	0%	0.00	0%	0.00	0%	0.00	0%	1.50

* Admin Roads are included in the inventory but are not rated for condition.

Trail Features

Trail Number	Feature Type	Quantity	Grouped Feature	Milepost	Photo
T300	Bridge -sf	24	No	0.02	0278
T300	Sign	1	No	0.07	0280
T300	Bench	1	No	0.08	N/A
T300	Sign	1	No	0.08	0281
T300	Sign	1	No	0.10	N/A
T300	Sign	1	No	0.17	N/A
T300	Bench	2	No	0.30	N/A
T300	Sign	1	No	0.31	N/A
T300	Sign	1	No	0.38	N/A
T300	Sign	1	No	0.47	N/A
T300	Bench	1	No	0.49	N/A
T300	Sign	1	No	0.50	N/A
T300	Sign	1	No	0.52	N/A
T300	Bench	1	No	0.73	N/A
T300	Sign	1	No	0.96	N/A
T300	Bench	1	No	1.05	N/A
T500	Bench	1	No	0.15	N/A
T500	Bridge -sf	100	No	0.16	0276
T500	Bench	1	No	0.18	N/A
sf-square feet lf-linear feet cf-cubic feet					

SEVILLETA NATIONAL WILDLIFE REFUGE TRAIL LOCATION MAP



Station Boundary

0 0.25 0.5 Miles

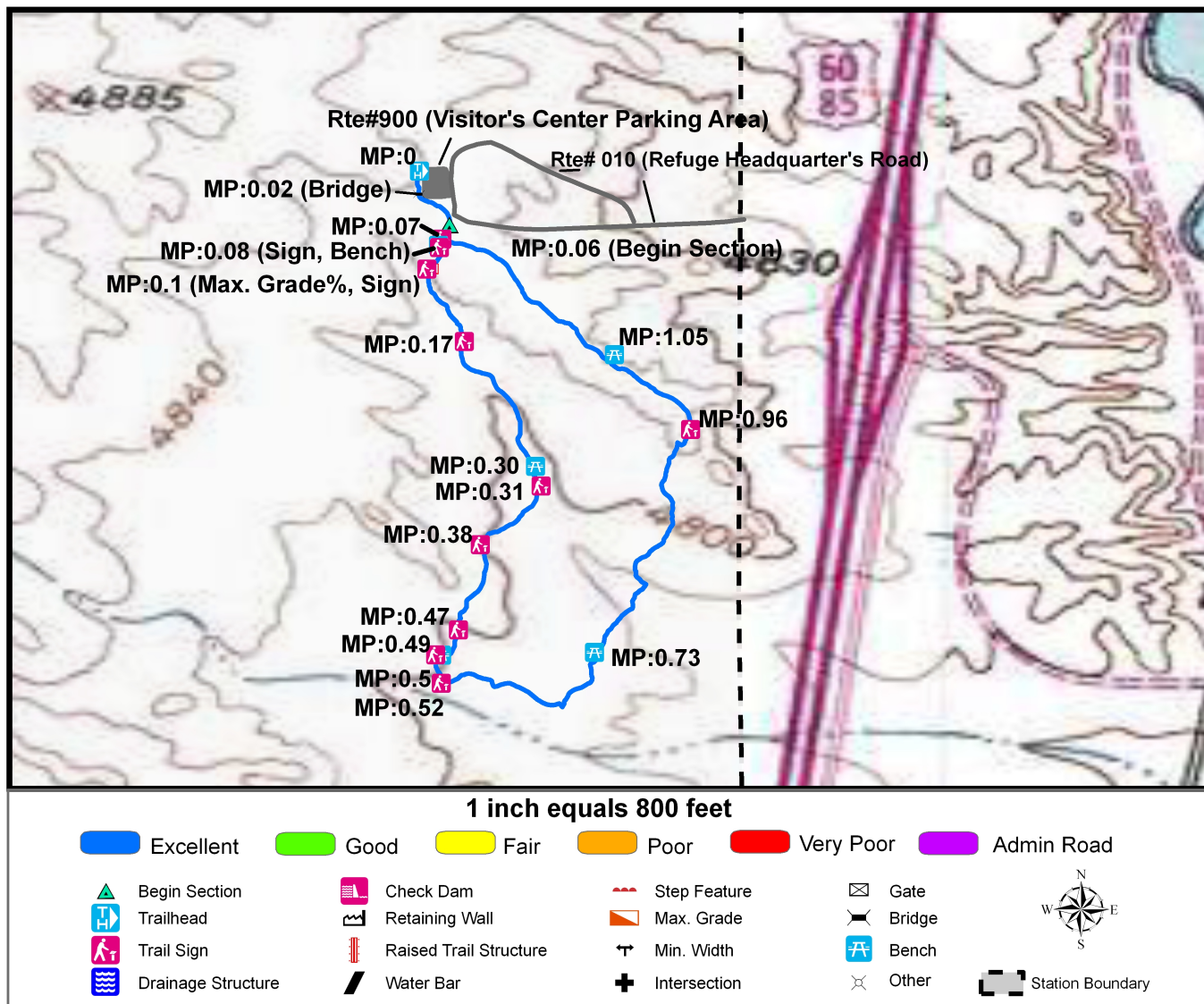
TRAILS ID

Station Name: Sevilleta NWR

Org. Code: 22522

Trail #	Trail Name	Surface Type	SAMMS	Trail Mileage	Trail Description (Begin and End point of trail)
T300	Chihuahuan Desert Loop Trail	Native	10035830	1.21	Visitor Center entrance to End of Loop
T500	Accessibility Trail	Concrete	10035829	0.29	Backside of Visitor Center to Visitor Center entrance

TRAIL CONDITION



Trail Name: Chihuahuan Desert Loop Trail

Refuge Name: Sevilleta NWR

Trail Number: T300

Region: 2

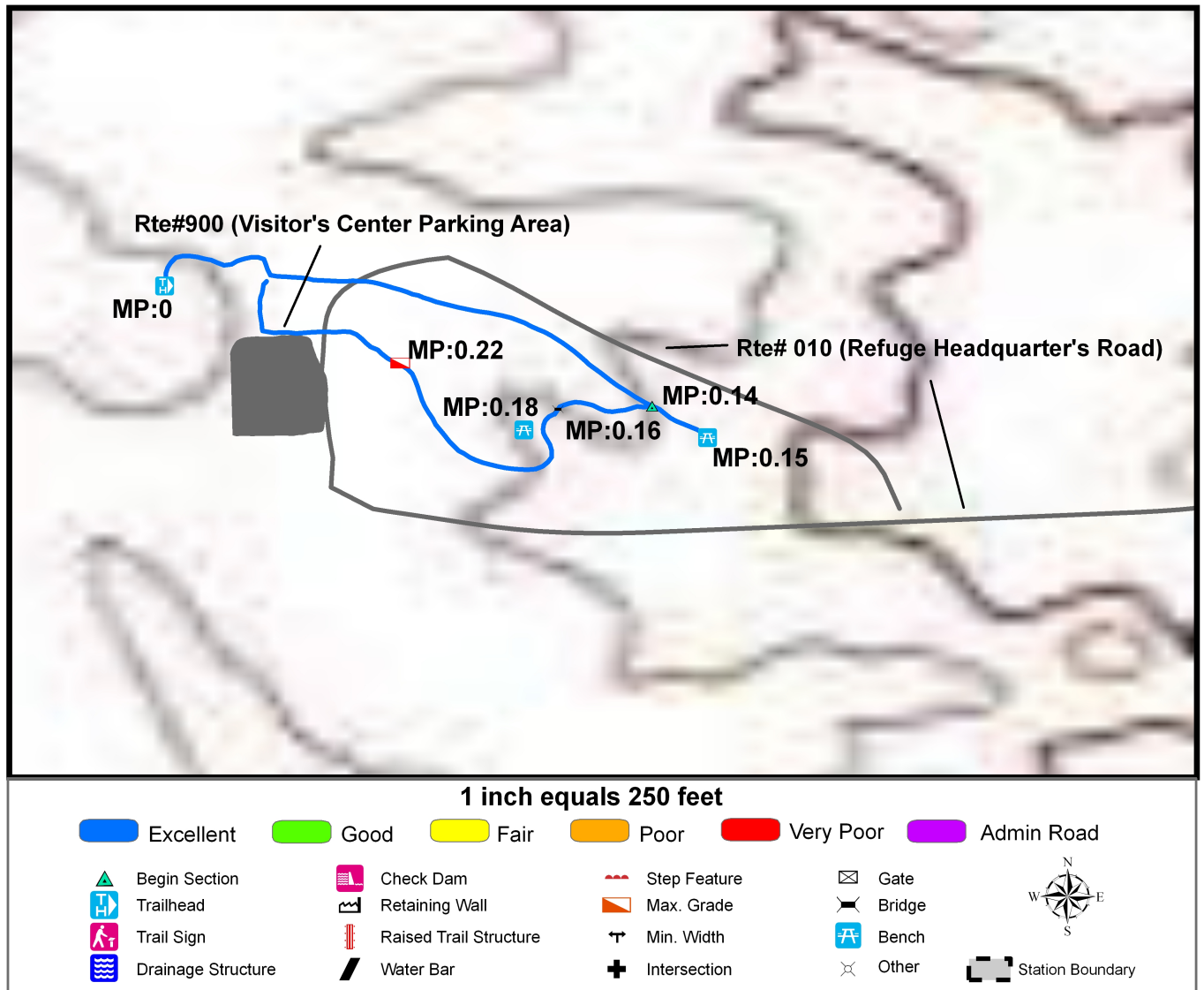
TOTAL LENGTH: 1.21 Miles

Section Number	001	002		
Section Length (miles)	0.06	1.15		
SAMMS Number	10035830	10035830		
Rating Date	3/27/2006	3/27/2006		
Trail Section Information				
Trail Class	TC4	TC3		
Surface Type	Gravel	Native		
Surface Firmness	Soft	Soft		
Width (inches)	36	50		
Average Grade (%)	4.8	4.8		
Average X-slope (%)	3.4	3.4		
Trail Condition Information				
Deferred Maintenance	\$0	\$0		
CRV	\$6,100	\$111,900		
FCI	0	0		
Condition	Excellent	Excellent		

Trail Condition TOTALS

Deferred Maintenance	CRV	FCI	Condition
\$0	\$118,000	0	Excellent

TRAIL CONDITION



Trail Name: Accessibility Trail

Refuge Name: Sevilleta NWR

Trail Number: T500

Region: 2

TOTAL LENGTH: 0.29 Miles

Section Number	001	002			
Section Length (miles)	0.15	0.14			
SAMMS Number	10035829	10035829			
Rating Date	3/27/2006	3/27/2006			
Trail Section Information					
Trail Class	TC5	TC5			
Surface Type	Concrete	Concrete			
Surface Firmness	Paved	Paved			
Width (inches)	60	60			
Average Grade (%)	2.5	2.5			
Average X-slope (%)	2.4	2.4			
Trail Condition Information					
Deferred Maintenance	\$0	\$0			
CRV	\$27,400	\$31,500			
FCI	0	0			
Condition	Excellent	Excellent			

Trail Condition TOTALS

Deferred Maintenance	CRV	FCI	Condition
\$0	\$58,900	0	Excellent

PHOTOGRAPHIC SHEET

TRAIL NUMBER: **T300**
STATION: Sevilleta NWR
DATE: 3/27/06



Photo #0277 - MP 0 - Trailhead

TRAIL NUMBER: **T300**
STATION: Sevilleta NWR
DATE: 3/27/05



Photo #0278 - MP .02 - Bridge

PHOTOGRAPHIC SHEET

TRAIL NUMBER: **T300**
STATION: Sevilleta NWR
DATE: 3/27/06



Photo #0279 - MP .06 – Begin Section 002

TRAIL NUMBER: **T300**
STATION: Sevilleta
DATE: 3/27/05



Photo #0280 - MP .07 - Sign

PHOTOGRAPHIC SHEET

TRAIL NUMBER: **T300**
STATION: Sevilleta NWR
DATE: 3/27/06



Photo #0281 - MP .07 - Sign

TRAIL NUMBER: **T500**
STATION: Sevilleta NWR
DATE: 3/27/05



Photo #0274 - MP 0 - Trailhead

PHOTOGRAPHIC SHEET

TRAIL NUMBER: **T500**
STATION: Sevilleta NWR
DATE: 3/27/06



Photo #0275 - MP .14 - Begin Section 002

TRAIL NUMBER: **T500**
STATION: Sevilleta NWR
DATE: 3/27/05



Photo #0276 - MP .16 - Bridge