

The Trail Inventory of Target Rock National Wildlife Refuge Shirley, New York



**Prepared By:
Federal Highway Administration
Central Federal Lands Highway Division
July 2006**



Target Rock NWR

Trail and Trail Feature Summaries

Trail Miles and Percentages by Surface Type and Condition

Trail Surface Type	Mileage by Trail Condition												Total Miles
	Excellent		Good		Fair		Poor		Very Poor		Not Rated*		
	MILES	%	MILES	%	MILES	%	MILES	%	MILES	%	MILES	%	
Native	0.04	3%		0%		0%		0%		0%		0%	0.04
Gravel	1.00	78%		0%		0%		0%		0%		0%	1.00
Asphalt	0.12	9%		0%		0%		0%		0%		0%	0.12
Concrete		0%		0%		0%		0%		0%		0%	0.00
Turnpike		0%		0%		0%		0%		0%		0%	0.00
Boardwalk		0%		0%		0%		0%		0%		0%	0.00
Puncheon		0%		0%		0%		0%		0%		0%	0.00
Woodchips		0%		0%		0%		0%		0%		0%	0.00
Mowed	0.13	10%		0%		0%		0%		0%		0%	0.13
Admin Road		0%		0%		0%		0%		0%		0%	0.00
Other		0%		0%		0%		0%		0%		0%	0.00
Totals	1.29	100%	0.00	0%	0.00	0%	0.00	0%	0.00	0%	0.00	0%	1.29

Trail Miles and Percentages by Trail Classification and Condition

Trail Classification	Mileage by Trail Condition												Total Miles
	Excellent		Good		Fair		Poor		Very Poor		Not Rated*		
	MILES	%	MILES	%	MILES	%	MILES	%	MILES	%	MILES	%	
TC1		0%		0%		0%		0%		0%		0%	0.00
TC2		0%		0%		0%		0%		0%		0%	0.00
TC3	1.29	100%		0%		0%		0%		0%		0%	1.29
TC4		0%		0%		0%		0%		0%		0%	0.00
TC5		0%		0%		0%		0%		0%		0%	0.00
Totals	1.29	100%	0.00	0%	0.00	0%	0.00	0%	0.00	0%	0.00	0%	1.29

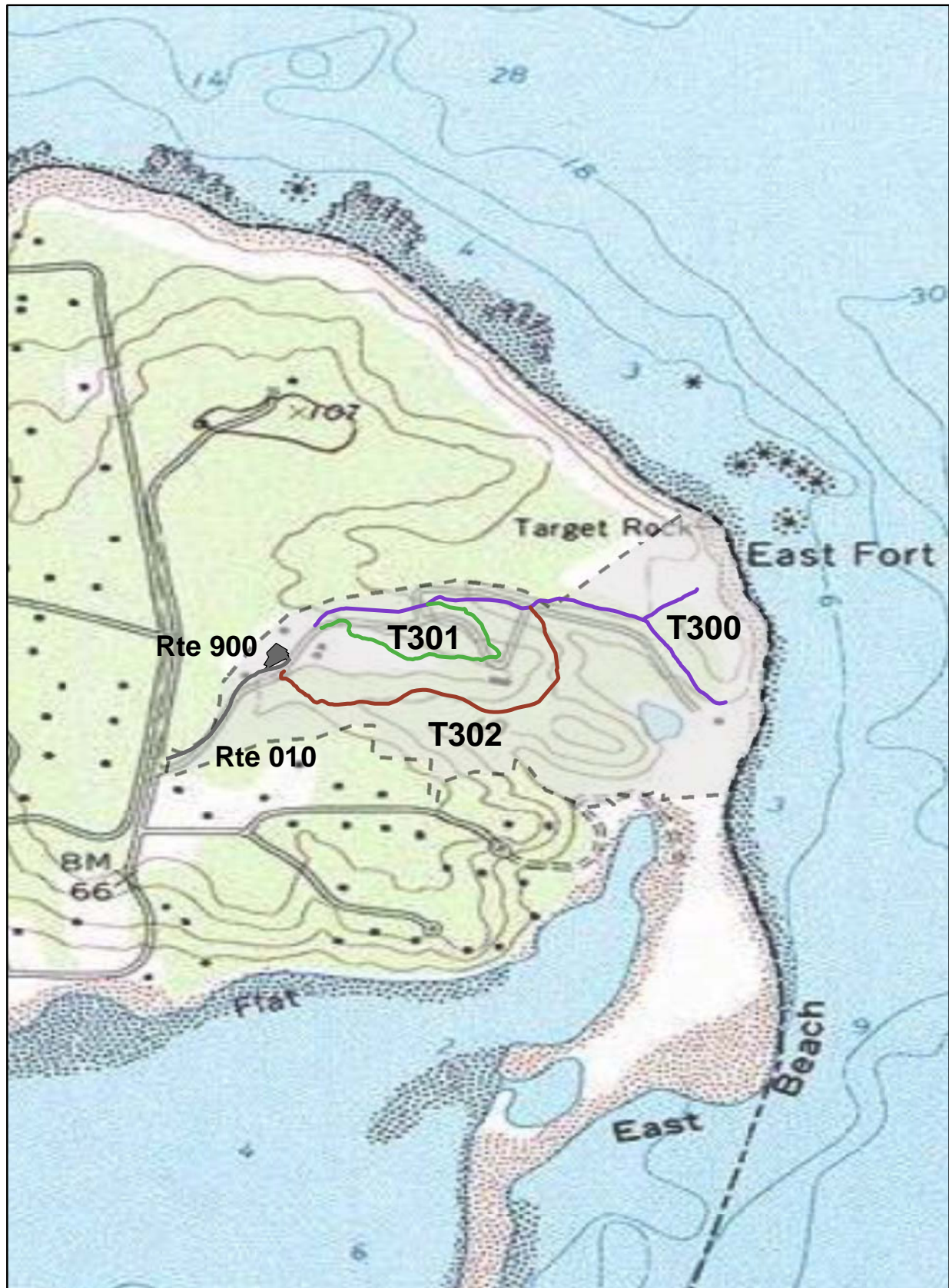
* Admin Roads are included in the inventory but are not rated for condition.

Trail Features

Trail Number	Feature Type	Quantity	Grouped Feature	Milepost	Photo
T300	Sign	1	No	0.01	2
T300	Sign	1	No	0.01	3
T300	Sign	1	No	0.12	6
T300	Sign	1	No	0.32	5
T300	Lookout/Ob Deck	1	No	0.41	N/A
T300	Sign	1	No	0.41	11
T300	Lookout/Ob Deck	1	No	0.61	N/A
T300	Step: Log -each	18	No	0.61	N/A
T300	Sign	1	No	0.63	16
T300	Sign	1	No	0.63	17
T300	Sign	6	Yes	N/A	N/A
T301	Sign	3	Yes	N/A	25
T302	Sign	1	No	0.00	22
T302	Step: Log -each	10	No	0.03	N/A
T302	Sign	1	No	0.14	18
T302	Bench	1	No	0.42	N/A
T302	Sign	1	No	0.42	8
T302	Sign	3	Yes	N/A	N/A

sf-square feet
lf-linear feet
cf-cubic feet

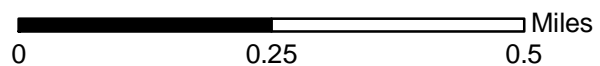
TARGET ROCK NATIONAL WILDLIFE REFUGE TRAIL LOCATION MAP



Station Boundary



HQ/VC



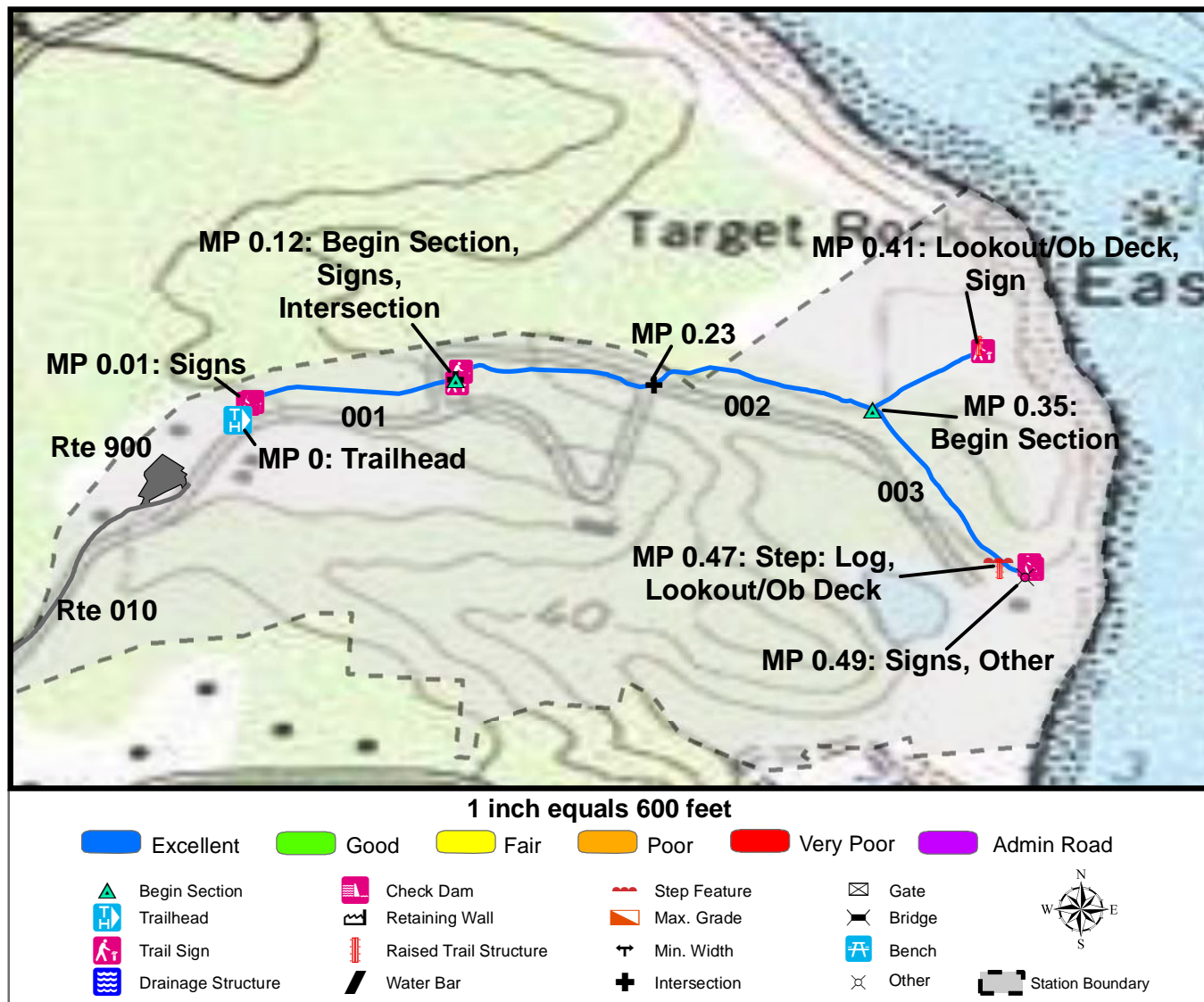
TRAILS ID

Station Name: Target Rock NWR

Org. Code: 52568

Trail #	Trail Name	Surface Type	SAMMS	Trail Mileage	Trail Description (Begin and End point of trail)
T300	Rocky Beach Trail	Asphalt, Gravel	N/A	0.55	From Refuge Office to Beach
T301	Garden Path	Gravel, Mowed	N/A	0.32	From Refuge Office to Rocky Beach Trail (T300)
T302	Warbler Loop	Gravel, Native	N/A	0.42	From Visitor Parking (Rte 900) to Rocky Beach Trail (T300)

TRAIL CONDITION



Trail Name: Rocky Beach Trail

Refuge Name: Target Rock NWR

Trail Number: T300

Region: 5

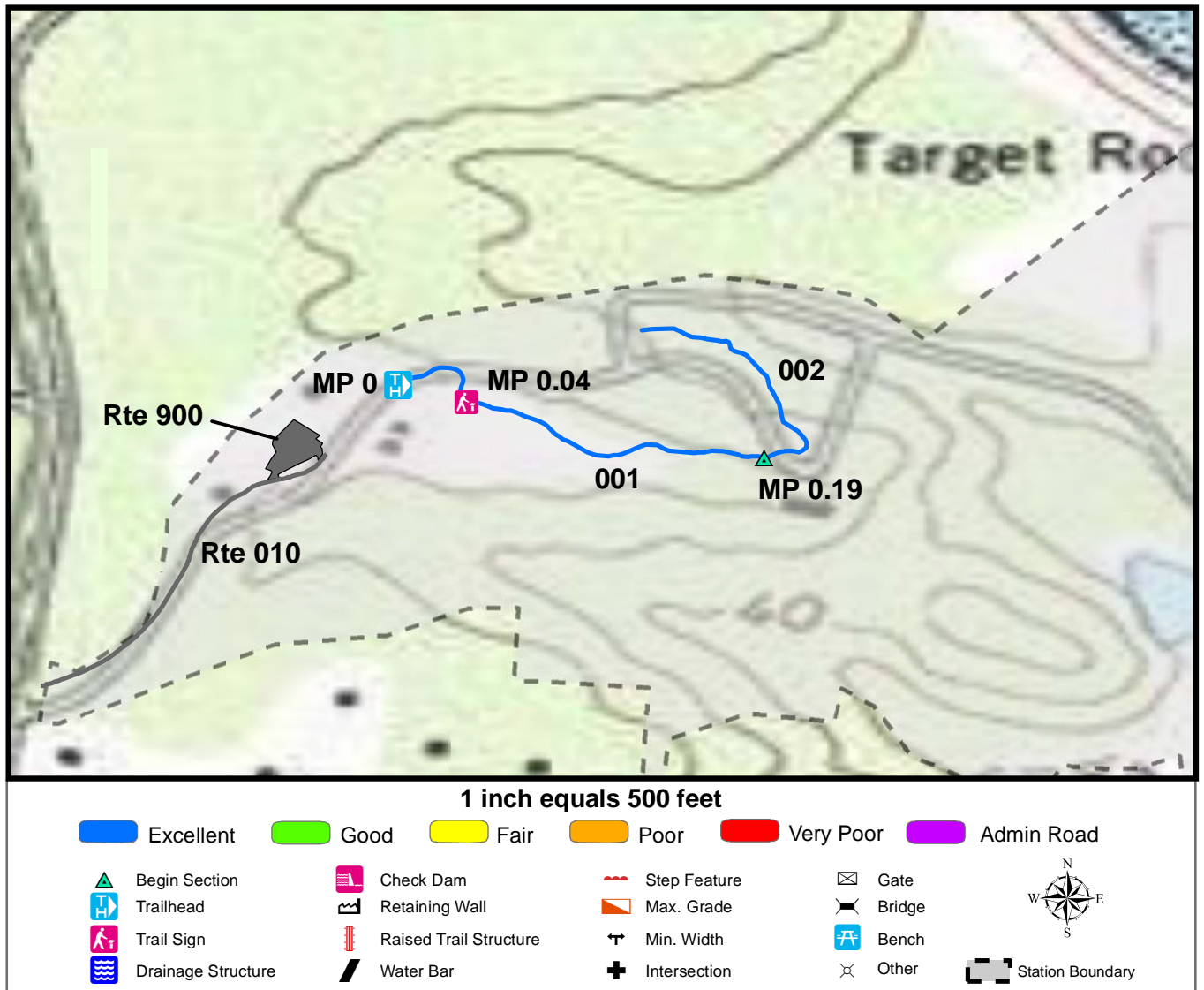
TOTAL LENGTH: 0.55 Miles

Section Number	001	002	003		
Section Length (miles)	0.12	0.29	0.14		
SAMMS Number	N/A	N/A	N/A		
Rating Date	7/25/2006	7/25/2006	7/25/2006		
Trail Section Information					
Trail Class	TC3	TC3	TC3		
Surface Type	Asphalt	Gravel	Gravel		
Surface Firmness	Hard	Hard	Hard		
Width (inches)	144	96	96		
Average Grade (%)	4.3	4.3	4.3		
Average X-slope (%)	0.8	0.8	0.8		
Trail Condition Information					
Deferred Maintenance	\$0	\$0	\$0		
CRV	\$66962	\$84740	\$42714		
FCI	0	0	0		
Condition	Excellent	Excellent	Excellent		

Trail Condition TOTALS

Deferred Maintenance	CRV	FCI	Condition
\$0	\$194416	0	Excellent

TRAIL CONDITION



Trail Name: Garden Path

Refuge Name: Target Rock NWR

Trail Number: T301

Region: 5

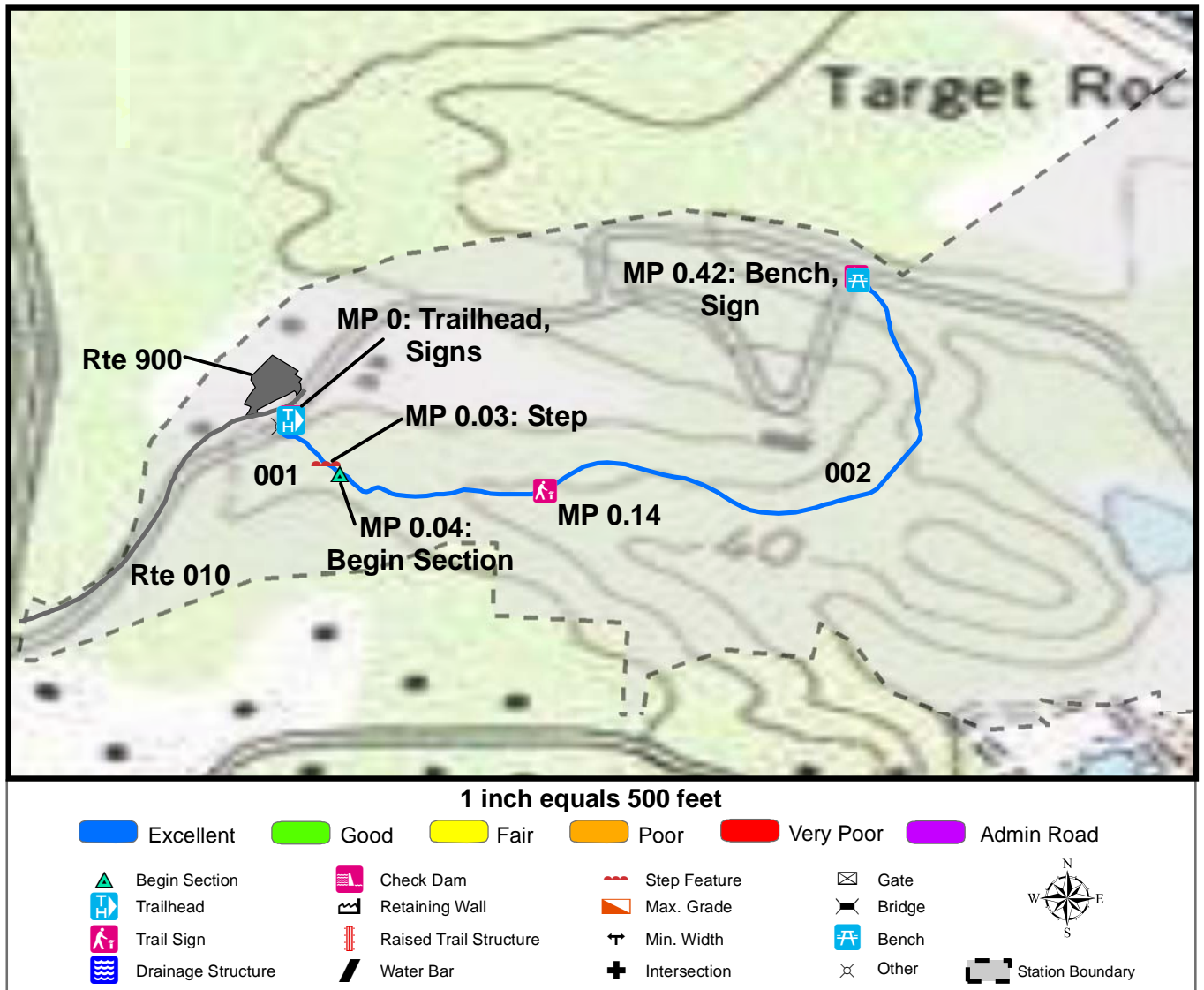
TOTAL LENGTH: 0.32 Miles

Section Number	001	002			
Section Length (miles)	0.19	0.13			
SAMMS Number	N/A	N/A			
Rating Date	7/25/2006	7/25/2006			
Trail Section Information					
Trail Class	TC3	TC3			
Surface Type	Gravel	Mowed			
Surface Firmness	Hard	Hard			
Width (inches)	54	54			
Average Grade (%)	4.3	4.3			
Average X-slope (%)	0.8	0.8			
Trail Condition Information					
Deferred Maintenance	\$0	\$0			
CRV	\$30094	\$4796			
FCI	0	0			
Condition	Excellent	Excellent			

Trail Condition TOTALS

Deferred Maintenance	CRV	FCI	Condition
\$0	\$34890	0	Excellent

TRAIL CONDITION



Trail Name: Warbler Loop

Refuge Name: Target Rock NWR

Trail Number: T302

Region: 5

TOTAL LENGTH: 0.42 Miles

Section Number	001	002		
Section Length (miles)	0.04	0.38		
SAMMS Number	N/A	N/A		
Rating Date	7/25/2006	7/25/2006		
Trail Section Information				
Trail Class	TC3	TC3		
Surface Type	Native	Gravel		
Surface Firmness	Hard	Hard		
Width (inches)	48	48		
Average Grade (%)	3.9	3.9		
Average X-slope (%)	1.9	1.9		
Trail Condition Information				
Deferred Maintenance	\$0	\$0		
CRV	\$7049	\$55035		
FCI	0	0		
Condition	Excellent	Excellent		

Trail Condition TOTALS

Deferred Maintenance	CRV	FCI	Condition
\$0	\$62084	0	Excellent

PHOTOGRAPHIC SHEET

TRAIL NUMBER: **T300**

STATION: Target Rock NWR

DATE: 7/25/2006



Photo # 1 - MP 0.0 - Trailhead

TRAIL NUMBER: **T300**

STATION: Target Rock NWR

DATE: 7/25/2006



Photo # 2 - MP 0.01 - Sign

PHOTOGRAPHIC SHEET

TRAIL NUMBER: **T300**

STATION: Target Rock NWR

DATE: 7/25/2006



Photo # 3 - MP 0.01 - Sign

TRAIL NUMBER: **T300**

STATION: Target Rock NWR

DATE: 7/25/2006



Photo # 5 - MP 0.12 - Sign

PHOTOGRAPHIC SHEET

TRAIL NUMBER: **T300**

STATION: Target Rock NWR

DATE: 7/25/2006



Photo # 6 - MP 0.12 - Sign

TRAIL NUMBER: **T300**

STATION: Target Rock NWR

DATE: 7/25/2006



Photo # 7 - MP 0.12 - Begin Section 002

PHOTOGRAPHIC SHEET

TRAIL NUMBER: **T300**

STATION: Target Rock NWR

DATE: 7/25/2006



Photo # 11 - MP 0.41 - Sign

TRAIL NUMBER: **T300**

STATION: Target Rock NWR

DATE: 7/25/2006



Photo # 10 - MP 0.49 - Begin Section 003

PHOTOGRAPHIC SHEET

TRAIL NUMBER: **T300**

STATION: Target Rock NWR

DATE: 7/25/2006



Photo # 16 - MP 0.63 - Sign

TRAIL NUMBER: **T300**

STATION: Target Rock NWR

DATE: 7/25/2006



Photo # 17 - MP 0.63 - Sign

PHOTOGRAPHIC SHEET

TRAIL NUMBER: **T301**

STATION: Target Rock NWR

DATE: 7/25/2006



Photo # 24 - MP 0.0 - Trailhead

TRAIL NUMBER: **T301**

STATION: Target Rock NWR

DATE: 7/25/2006



Photo # 25 - MP 0.04 - Sign (Grouped)

PHOTOGRAPHIC SHEET

TRAIL NUMBER: **T301**

STATION: Target Rock NWR

DATE: 7/25/2006



Photo # 26 - MP 0.19 - Begin Section 002

TRAIL NUMBER: **T302**

STATION: Target Rock NWR

DATE: 7/25/2006



Photo # 21 - MP 0.0 - Trailhead

PHOTOGRAPHIC SHEET

TRAIL NUMBER: **T302**

STATION: Target Rock NWR

DATE: 7/25/2006



Photo # 22 - MP 0.0 - Sign

TRAIL NUMBER: **T302**

STATION: Target Rock NWR

DATE: 7/25/2006



Photo # 23 - MP 0.04 - Begin Section 002

PHOTOGRAPHIC SHEET

TRAIL NUMBER: T302

STATION: Target Rock NWR

DATE: 7/25/2006



Photo # 18 - MP 0.14 - Sign

TRAIL NUMBER: T302

STATION: Target Rock NWR

DATE: 7/25/2006



Photo # 8 - MP 0.42 - Sign