

The Trail Inventory of Texas Point National Wildlife Refuge Sabine Pass, Texas



**Prepared By:
Federal Highway Administration
Central Federal Lands Highway Division
May 2006**



Texas Point NWR

Trail and Trail Feature Summaries

Trail Miles and Percentages by Surface Type and Condition

Trail Surface Type	Mileage by Trail Condition												Total Miles
	Excellent		Good		Fair		Poor		Very Poor		Not Rated*		
	MILES	%	MILES	%	MILES	%	MILES	%	MILES	%	MILES	%	
Native	0.10	100%		0%		0%		0%		0%		0%	0.10
Gravel		0%		0%		0%		0%		0%		0%	0.00
Asphalt		0%		0%		0%		0%		0%		0%	0.00
Concrete		0%		0%		0%		0%		0%		0%	0.00
Turnpike		0%		0%		0%		0%		0%		0%	0.00
Boardwalk		0%		0%		0%		0%		0%		0%	0.00
Puncheon		0%		0%		0%		0%		0%		0%	0.00
Woodchips		0%		0%		0%		0%		0%		0%	0.00
Admin Road		0%		0%		0%		0%		0%		0%	0.00
Other		0%		0%		0%		0%		0%		0%	0.00
Totals	0.10	100%	0.00	0%	0.00	0%	0.00	0%	0.00	0%	0.00	0%	0.10

Trail Miles and Percentages by Trail Classification and Condition

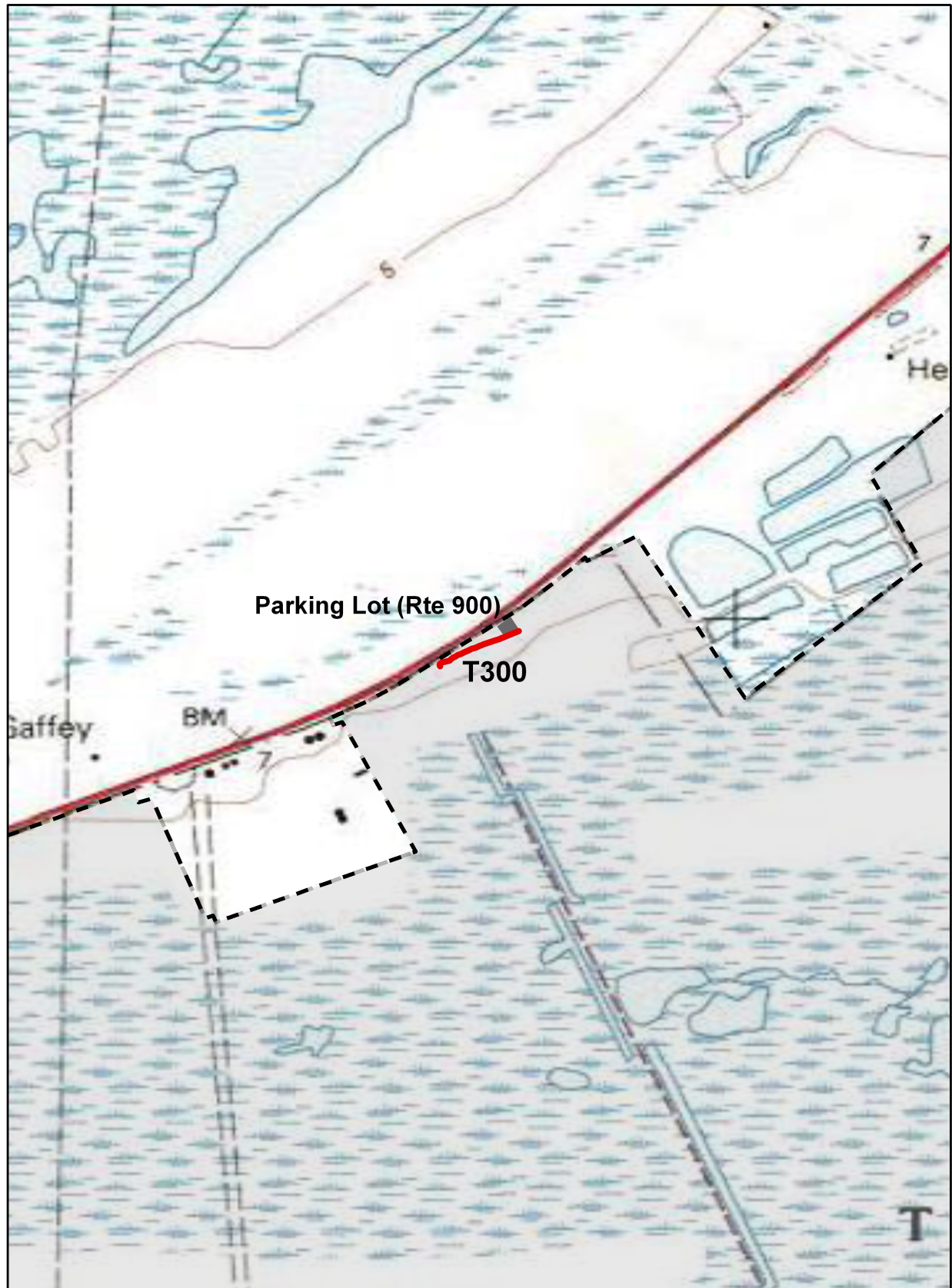
Trail Classification	Mileage by Trail Condition												Total Miles
	Excellent		Good		Fair		Poor		Very Poor		Not Rated*		
	MILES	%	MILES	%	MILES	%	MILES	%	MILES	%	MILES	%	
TC1		0%		0%		0%		0%		0%		0%	0.00
TC2		0%		0%		0%		0%		0%		0%	0.00
TC3	0.10	100%		0%		0%		0%		0%		0%	0.10
TC4		0%		0%		0%		0%		0%		0%	0.00
TC5		0%		0%		0%		0%		0%		0%	0.00
Totals	0.10	100%	0.00	0%	0.00	0%	0.00	0%	0.00	0%	0.00	0%	0.10

* Admin Roads are included in the inventory but are not rated for condition.

Trail Features

Trail Number	Feature Type	Quantity	Grouped Feature	Mileage	Photo
T300	Sign	1	No	0.00	0231
T300	Bridge -sf	35	No	0.10	0232
sf-square feet lf-linear feet cf-cubic feet					

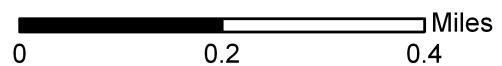
TEXAS POINT NATIONAL WILDLIFE REFUGE TRAIL LOCATION MAP



Station Boundary



HQ/VC



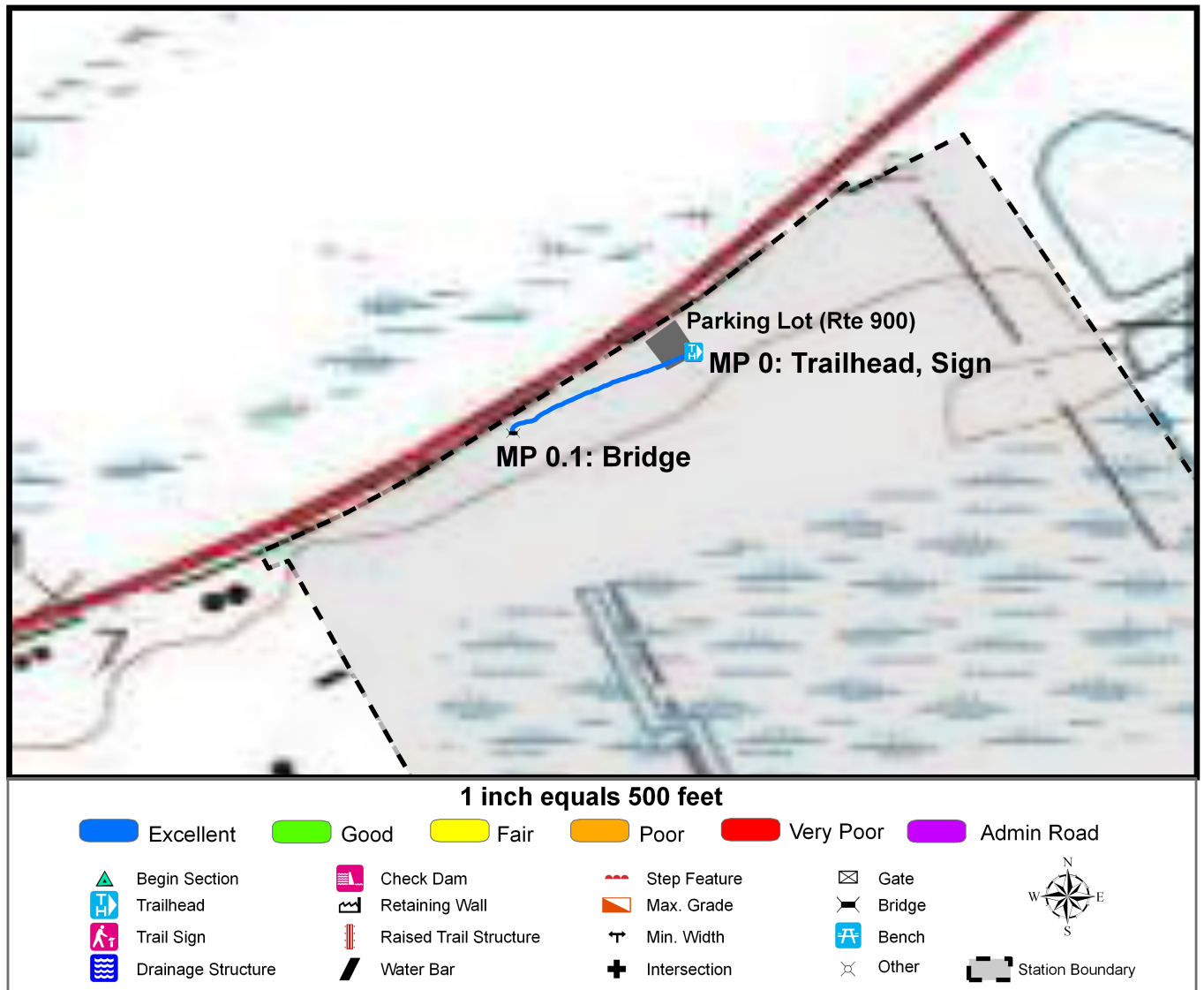
TRAILS ID

Station Name: Texas Point NWR

Org. Code: 21526

Trail #	Trail Name	Surface Type	SAMMS	Trail Mileage	Trail Description (Begin and End point of trail)
T300	Watchable Wildlife Trail	Native	10006934	0.1	From Parking Lot (Rte 900) to end of trail

TRAIL CONDITION



Trail Name: Watchable Wildlife Trail

Refuge Name: Texas Point NWR

Trail Number: T300

Region: 2

TOTAL LENGTH: 0.1 Miles

Section Number	001				
Section Length (miles)	0.1				
SAMMS Number	10006934				
Rating Date	5/8/2006				
Trail Section Information					
Trail Class	TC3				
Surface Type	Native				
Surface Firmness	Firm				
Width (inches)	100				
Average Grade (%)	0.9				
Average X-slope (%)	1.4				
Trail Condition Information					
Deferred Maintenance	\$0				
CRV	\$19200				
FCI	0				
Condition	Excellent				

Trail Condition TOTALS

Deferred Maintenance	CRV	FCI	Condition
\$0	\$19200	0	Excellent

PHOTOGRAPHIC SHEET

TRAIL NUMBER: **T300**
STATION: Texas Point NWR
DATE: 5/8/2006



Photo #231 - MP 0 –Trailhead, Sign

TRAIL NUMBER: **T300**
STATION: Texas Point NWR
DATE: 5/8/2006



Photo #232 - MP 0.1 - Bridge