

The Trail Inventory of White River National Wildlife Refuge St. Charles, Arkansas



**Prepared By:
Federal Highway Administration
Central Federal Lands Highway Division
May 2006**



White River NWR

Trail and Trail Feature Summaries

Trail Miles and Percentages by Surface Type and Condition

Trail Surface Type	Mileage by Trail Condition												Total Miles
	Excellent		Good		Fair		Poor		Very Poor		Not Rated*		
	MILES	%	MILES	%	MILES	%	MILES	%	MILES	%	MILES	%	
Native	0.61	43%		0%		0%		0%		0%		0%	0.61
Gravel		0%		0%		0%		0%		0%		0%	0.00
Asphalt	0.75	53%		0%		0%		0%		0%		0%	0.75
Concrete		0%		0%		0%		0%		0%		0%	0.00
Turnpike		0%		0%		0%		0%		0%		0%	0.00
Boardwalk	0.06	4%		0%		0%		0%		0%		0%	0.06
Puncheon		0%		0%		0%		0%		0%		0%	0.00
Woodchips		0%		0%		0%		0%		0%		0%	0.00
Mowed		0%		0%		0%		0%		0%		0%	0.00
Admin Road		0%		0%		0%		0%		0%		0%	0.00
Other		0%		0%		0%		0%		0%		0%	0.00
Totals	1.42	100%	0.00	0%	0.00	0%	0.00	0%	0.00	0%	0.00	0%	1.42

Trail Miles and Percentages by Trail Classification and Condition

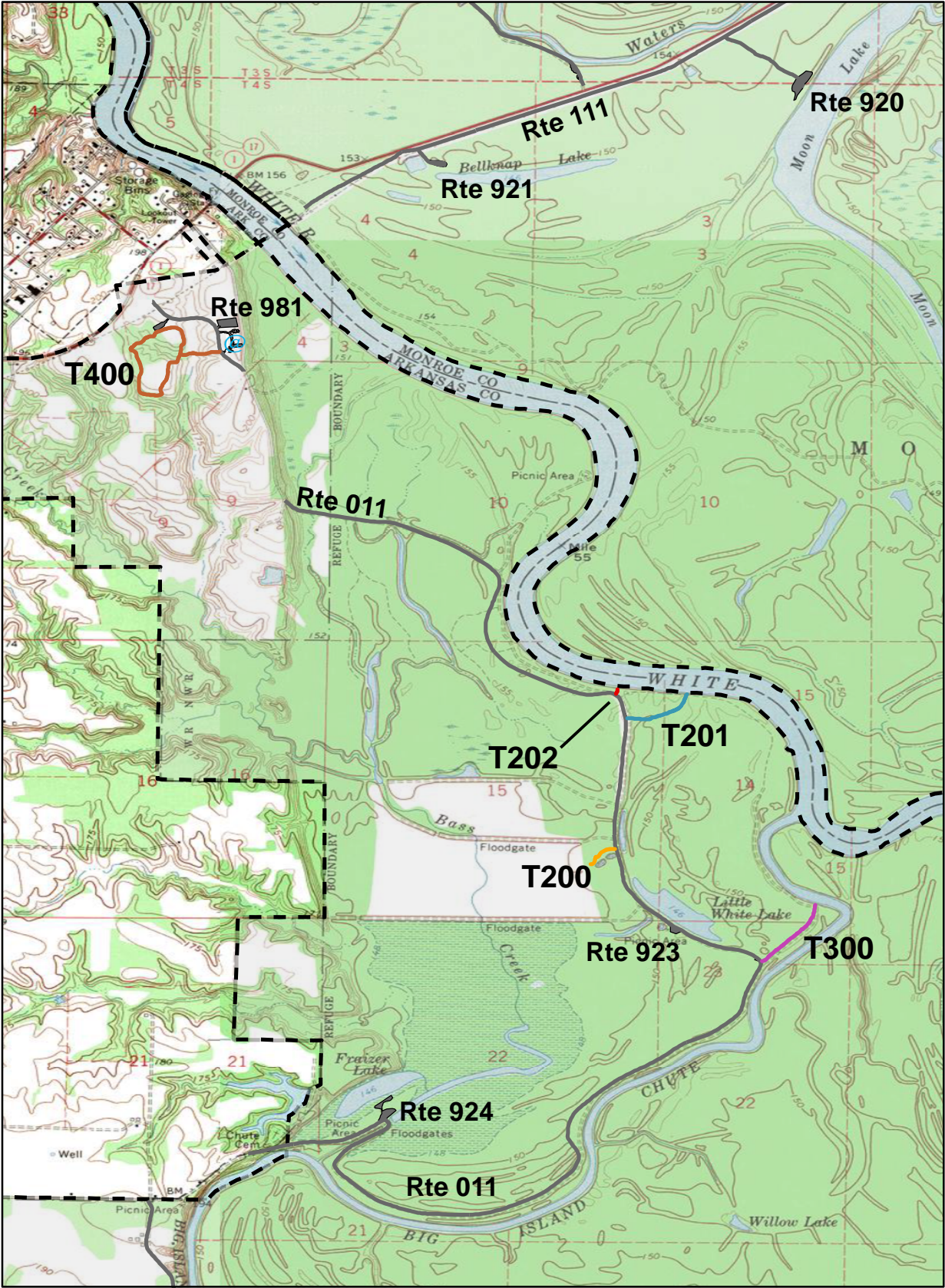
Trail Classification	Mileage by Trail Condition												Total Miles
	Excellent		Good		Fair		Poor		Very Poor		Not Rated*		
	MILES	%	MILES	%	MILES	%	MILES	%	MILES	%	MILES	%	
TC1	0.02	1%		0%		0%		0%		0%		0%	0.02
TC2	0.32	23%		0%		0%		0%		0%		0%	0.32
TC3	0.27	19%		0%		0%		0%		0%		0%	0.27
TC4	0.81	57%		0%		0%		0%		0%		0%	0.81
TC5		0%		0%		0%		0%		0%		0%	0.00
Totals	1.42	100%	0.00	0%	0.00	0%	0.00	0%	0.00	0%	0.00	0%	1.42

* Admin Roads are included in the inventory but are not rated for condition.

Trail Features

Trail Number	Feature Type	Quantity	Grouped Feature	Milepost	Photo
T200	Lookout/Ob Deck	1	No	0.10	N/A
T201	Bridge -sf	378	No	0.04	4
T400	Culvert -lf	11	No	0.03	N/A
T400	Sign	1	No	0.07	9
T400	Bench	1	No	0.11	N/A
T400	Sign	1	No	0.16	10
T400	Sign	1	No	0.31	11
T400	Bench	1	No	0.33	N/A
T400	Sign	1	No	0.43	12
T400	Bench	1	No	0.46	N/A
T400	Sign	1	No	0.60	18
T400	Sign	1	No	0.62	17
sf-square feet lf-linear feet cf-cubic feet					

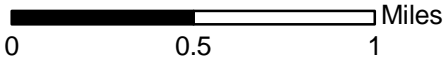
WHITE RIVER NATIONAL WILDLIFE REFUGE TRAIL LOCATION MAP



Station Boundary



HQ/VC



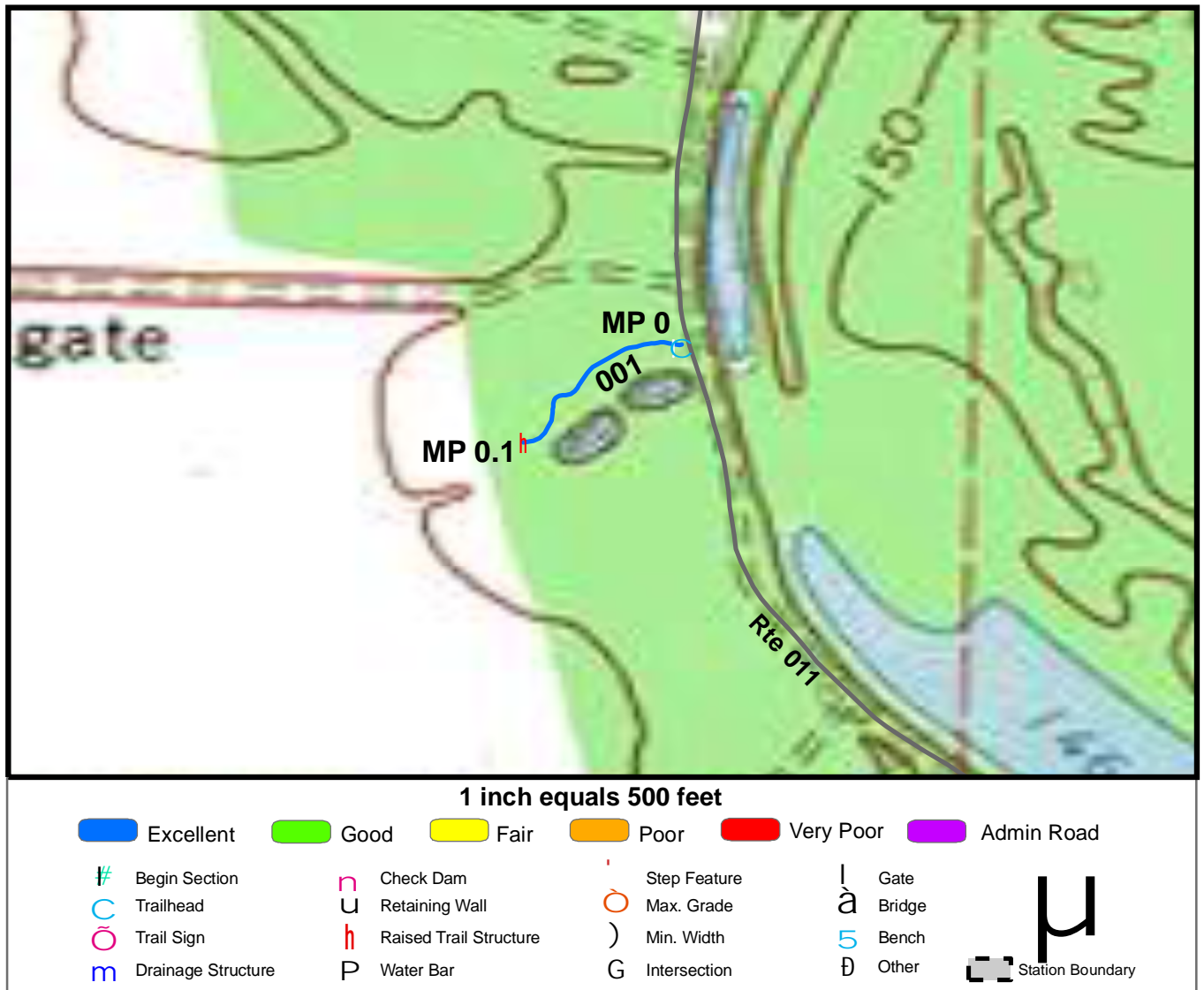
TRAILS ID

Station Name: White River NWR

Org. Code: 43670

Trail #	Trail Name	Surface Type	SAMMS	Trail Mileage	Trail Description (Begin and End point of trail)
T200	Observation Tower Trail	Native	10041997	0.1	From South CC Camp Road (Rte 011) to observation tower
T201	CCC Levee Trail	Native	N/A	0.22	From CCC Levee Trail Parking (Rte 976) to end of trail at river
T202	River Trail	Native	N/A	0.02	From South CC Camp Road (Rte 011) to end of trail at river
T300	Big Island Chute Trail	Native	N/A	0.27	From Big Island Chute Trail Parking (Rte 975) to end of trail at river
T400	Upland Nature Trail	Asphalt, Boardwalk	10040223	0.81	From Upland Nature Trail Parking Lot (Rte 974) to South CC Camp Road (Rte 011)

TRAIL CONDITION



Trail Name: Observation Tower Trail

Refuge Name: White River NWR

Trail Number: T200

Region: 4

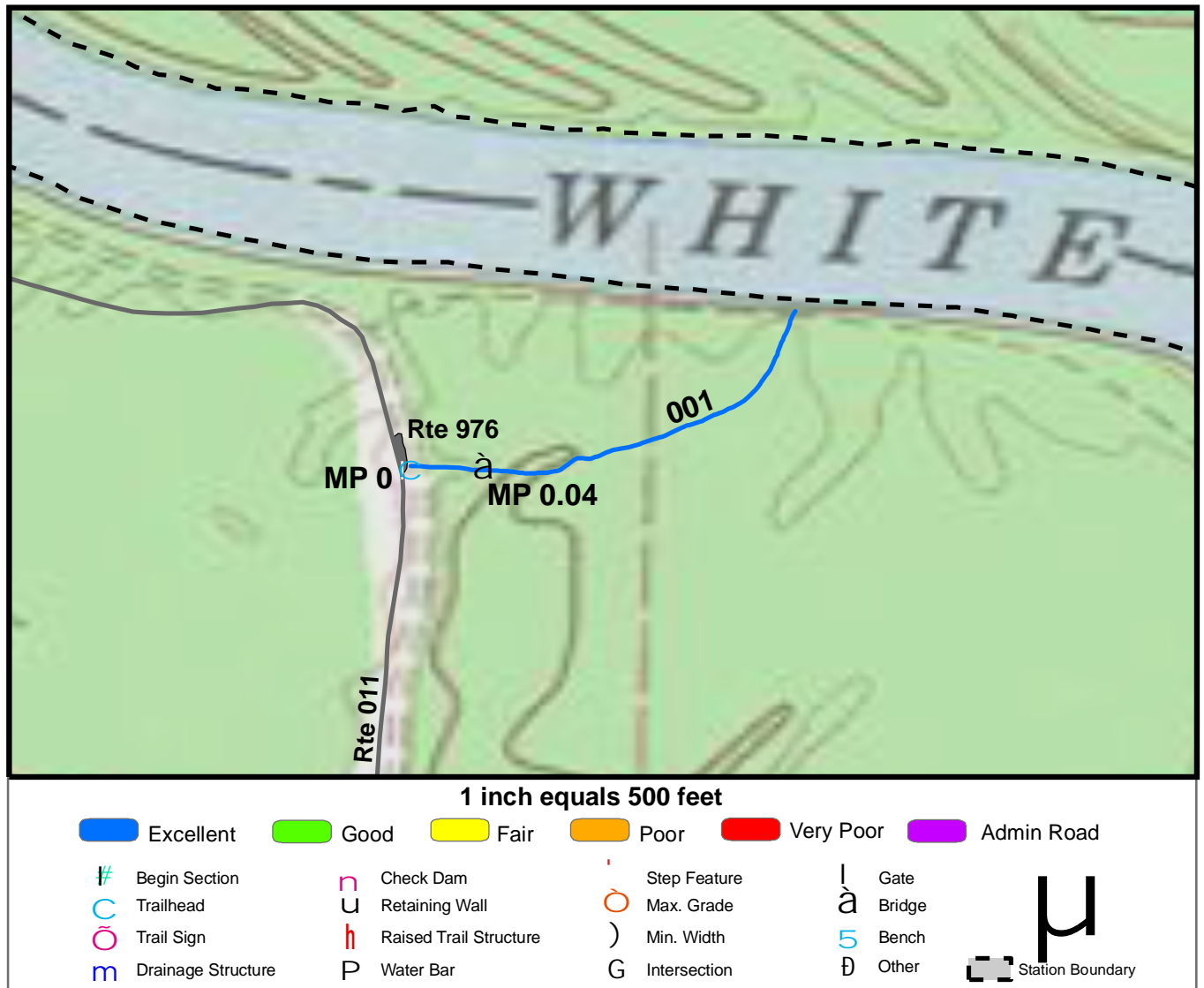
TOTAL LENGTH: 0.1 Miles

Section Number	001				
Section Length (miles)	0.1				
SAMMS Number	10041997				
Rating Date	5/15/2006				
Trail Section Information					
Trail Class	TC2				
Surface Type	Native				
Surface Firmness	Firm				
Width (inches)	24				
Average Grade (%)	2.6				
Average X-slope (%)	3.4				
Trail Condition Information					
Deferred Maintenance	\$0				
CRV	\$4086				
FCI	0				
Condition	Excellent				

Trail Condition TOTALS

Deferred Maintenance	CRV	FCI	Condition
\$0	\$4086	0	Excellent

TRAIL CONDITION



Trail Name: CCC Levee Trail

Refuge Name: White River NWR

Trail Number: T201

Region: 4

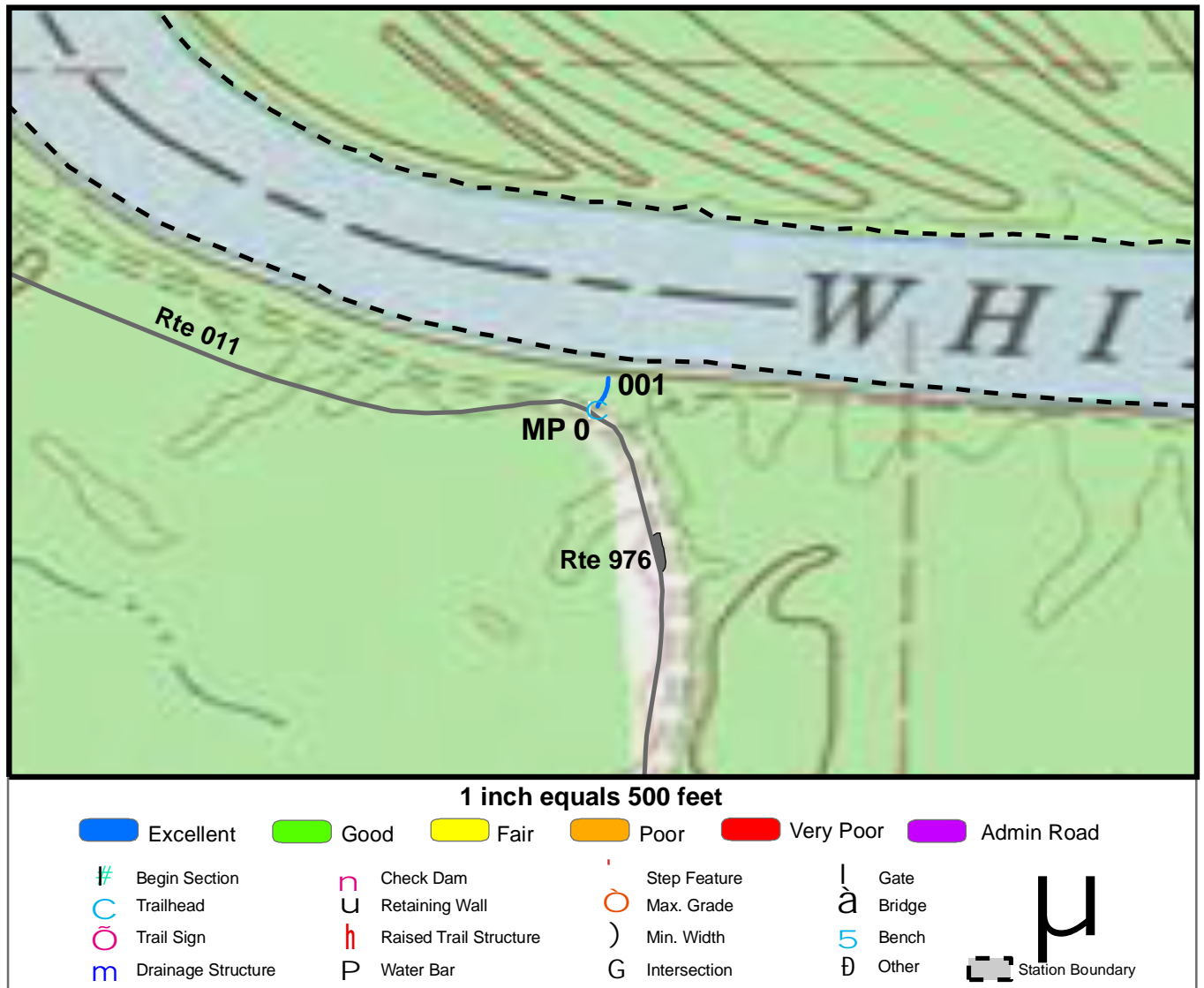
TOTAL LENGTH: 0.22 Miles

Section Number	001				
Section Length (miles)	0.22				
SAMMS Number	N/A				
Rating Date	5/15/2006				
Trail Section Information					
Trail Class	TC2				
Surface Type	Native				
Surface Firmness	Firm				
Width (inches)	120				
Average Grade (%)	2.4				
Average X-slope (%)	1.9				
Trail Condition Information					
Deferred Maintenance	\$0				
CRV	\$62198				
FCI	0				
Condition	Excellent				

Trail Condition TOTALS

Deferred Maintenance	CRV	FCI	Condition
\$0	\$62198	0	Excellent

TRAIL CONDITION



Trail Name: River Trail

Refuge Name: White River NWR

Trail Number: T202

Region: 4

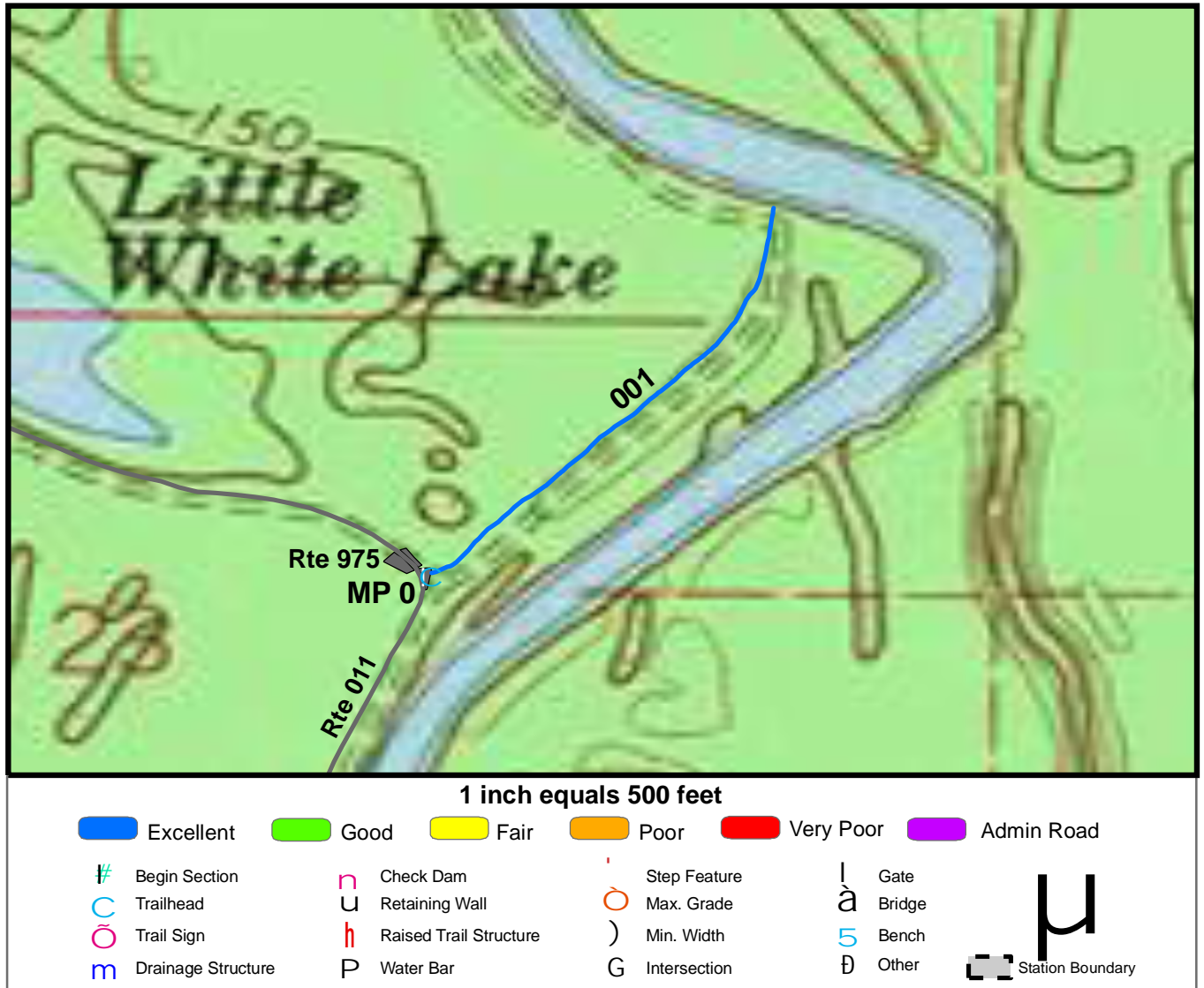
TOTAL LENGTH: 0.02 Miles

Section Number	001				
Section Length (miles)	0.02				
SAMMS Number	N/A				
Rating Date	5/15/2006				
Trail Section Information					
Trail Class	TC1				
Surface Type	Native				
Surface Firmness	Firm				
Width (inches)	60				
Average Grade (%)	1.9				
Average X-slope (%)	0.1				
Trail Condition Information					
Deferred Maintenance	\$0				
CRV	\$1652				
FCI	0				
Condition	Excellent				

Trail Condition TOTALS

Deferred Maintenance	CRV	FCI	Condition
\$0	\$1652	0	Excellent

TRAIL CONDITION



Trail Name: Big Island Chute Trail

Refuge Name: White River NWR

Trail Number: T300

Region: 4

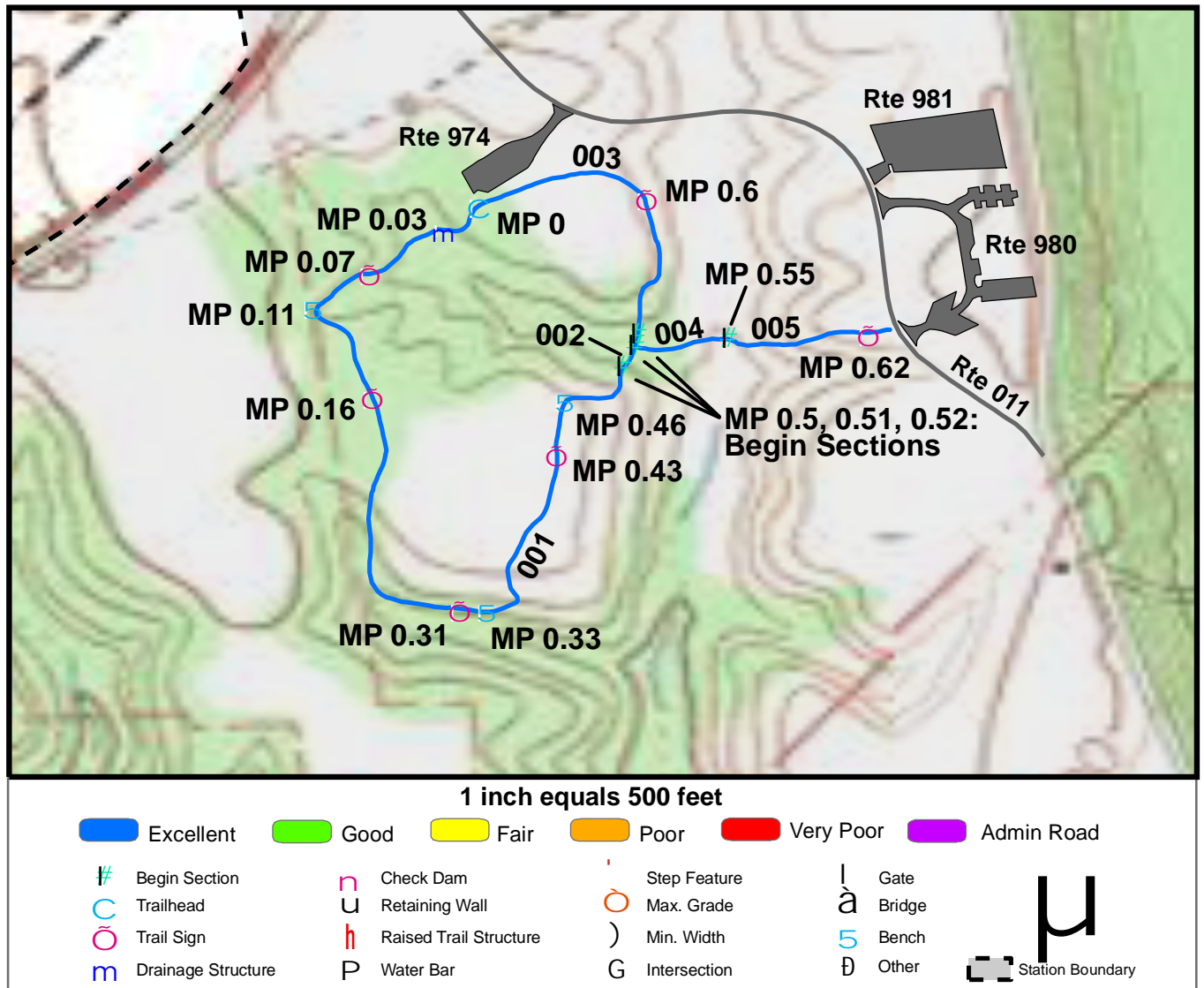
TOTAL LENGTH: 0.27 Miles

Section Number	001				
Section Length (miles)	0.27				
SAMMS Number	N/A				
Rating Date	5/15/2006				
Trail Section Information					
Trail Class	TC3				
Surface Type	Native				
Surface Firmness	Firm				
Width (inches)	144				
Average Grade (%)	1.2				
Average X-slope (%)	1.1				
Trail Condition Information					
Deferred Maintenance	\$0				
CRV	\$63491				
FCI	0				
Condition	Excellent				

Trail Condition TOTALS

Deferred Maintenance	CRV	FCI	Condition
\$0	\$63491	0	Excellent

TRAIL CONDITION



Trail Name: Upland Nature Trail

Refuge Name: White River NWR

Trail Number: T400

Region: 4

TOTAL LENGTH: 0.81 Miles

Section Number	001	002	003	004	005
Section Length (miles)	0.5	0.02	0.17	0.04	0.08
SAMMS Number	10040223	10040223	10040223	10040223	10040223
Rating Date	5/15/2006	5/15/2006	5/15/2006	5/15/2006	5/15/2006
Trail Section Information					
Trail Class	TC4	TC4	TC4	TC4	TC4
Surface Type	Asphalt	Boardwalk	Asphalt	Boardwalk	Asphalt
Surface Firmness	Paved	Hard	Paved	Hard	Paved
Width (inches)	108	96	108	96	108
Average Grade (%)	2.4	2.4	2.4	2.4	2.4
Average X-slope (%)	3	3	3	3	3
Trail Condition Information					
Deferred Maintenance	\$0	\$0	\$0	\$0	\$0
CRV	\$125588	\$16882	\$41372	\$38198	\$19273
FCI	0	0	0	0	0
Condition	Excellent	Excellent	Excellent	Excellent	Excellent

Trail Condition TOTALS

Deferred Maintenance	CRV	FCI	Condition
\$0	\$241313	0	Excellent

PHOTOGRAPHIC SHEET

TRAIL NUMBER: **T200**

STATION: White River NWR

DATE: 5/15/2006



Photo # 2 - MP 0.0 - Trailhead

TRAIL NUMBER: **T201**

STATION: White River NWR

DATE: 5/15/2006



Photo # 3 - MP 0.0 - Trailhead

PHOTOGRAPHIC SHEET

TRAIL NUMBER: **T201**

STATION: White River NWR

DATE: 5/15/2006



Photo # 4 - MP 0.04 - Bridge

TRAIL NUMBER: **T202**

STATION: White River NWR

DATE: 5/15/2006



Photo # 5 - MP 0.0 - Trailhead

PHOTOGRAPHIC SHEET

TRAIL NUMBER: **T300**

STATION: White River NWR

DATE: 5/15/2006



Photo # 1 - MP 0.0 - Trailhead

TRAIL NUMBER: **T400**

STATION: White River NWR

DATE: 5/15/2006



Photo # 6 - MP 0.0 - Trailhead

PHOTOGRAPHIC SHEET

TRAIL NUMBER: T400

STATION: White River NWR

DATE: 5/15/2006



Photo # 9 - MP 0.07 - Sign

TRAIL NUMBER: T400

STATION: White River NWR

DATE: 5/15/2006



Photo # 10 - MP 0.16 - Sign

PHOTOGRAPHIC SHEET

TRAIL NUMBER: T400

STATION: White River NWR

DATE: 5/15/2006



Photo # 11 - MP 0.31 - Sign

TRAIL NUMBER: T400

STATION: White River NWR

DATE: 5/15/2006



Photo # 12 - MP 0.43 - Sign

PHOTOGRAPHIC SHEET

TRAIL NUMBER: **T400**

STATION: White River NWR

DATE: 5/15/2006



Photo # 13 - MP 0.5 - Begin Section 002

TRAIL NUMBER: **T400**

STATION: White River NWR

DATE: 5/15/2006



Photo # 15 - MP 0.51 - Begin Section 004

PHOTOGRAPHIC SHEET

TRAIL NUMBER: **T400**

STATION: White River NWR

DATE: 5/15/2006



Photo # 14 - MP 0.52 - Begin Section 003

TRAIL NUMBER: **T400**

STATION: White River NWR

DATE: 5/15/2006



Photo # 16 - MP 0.55 - Begin Section 005

TRAIL NUMBER: **T400**
STATION: White River NWR
DATE: 5/15/2006



Photo # 18 - MP 0.6 - Sign

TRAIL NUMBER: **T400**
STATION: White River NWR
DATE: 5/15/2006



Photo # 17 - MP 0.62 - Sign