The Trail Inventory of Whittlesey Creek NWR

Ashland, WI



Prepared By:
Federal Highway Administration
Central Federal Lands Highway Division
September, 2012

Report Generated: 09/21/2012

TABLE OF CONTENTS

SECTION		PAGE
I.	TRAIL AND TRAIL FEATURE SUMMARIES	1 - 1
II.	TRAIL LOCATION MAPS	2 - 1
III.	TRAIL IDENTIFICATION LIST	3 - 1
IV.	TRAIL CONDITION RATING SHEETS	4 - 1
V.	TRAIL DEFICIENCY RATING SHEETS	5 - 1
VI.	PHOTOGRAPHIC SHEETS	6 - 1
VII.	GLOSSARY	i

Whittlesey Creek NWR

Trail and Trail Feature Summaries

Trail Miles and Percentages by Surface Type and Condition

Trail Surface Type	Excellent		Total
	Miles	%	Miles
Gravel	0.11	100%	0.11
Total	0.11	100%	0.11

Trail Miles and Percentages by Trail Classification and Condition

Trail Classification	Excellent		Total
	Miles	%	Miles
TC4	0.11	100%	0.11
Total	0.11	100%	0.11

*Admin Roads are included in the inventory but are not rated for condition.

Trail Features

Trail Number	Feature Type	Quantity	Grouped Feature	Milepost	Photo
T400	Trailhead	1	No	0.00	WHCR_C3_1655
T400	Sign	9	No	0.00	WHCR_C3_1653
T400	Sign	1	No	0.00	WHCR_C3_1654
T400	Culvert -lf	20	No	0.03	
T400	Sign	1	No	0.03	WHCR_C3_1656
T400	Bench	1	No	0.06	
T400	Other	1	No	0.06	
T400	Begin Section	1	No	0.06	WHCR_C3_1657
T400	Bench	1	No	0.07	
T400	Max Grade- %	17	No	0.08	
T400	Lookout/Ob Deck	1	No	0.09	

sf - square feet
lf - linear feet
cf - cubic feet

Whittlesey Creek NWR
Trail Location Map

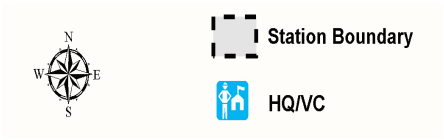

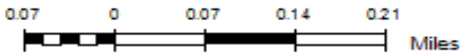

Trails ID

Station Name: **Whittlesey Creek NWR** **Org Code: 32620**

Trail Number	Trail Name	Surface Type	SAMMS	Trail Mileage	Trail Description (Begin and End point of trail)
T400	Coaster Classroom Trail	Gravel	10054901	0.11	From Bus Turnaround Parking (Rte 901) to End of Sec 002

TRAIL CONDITION

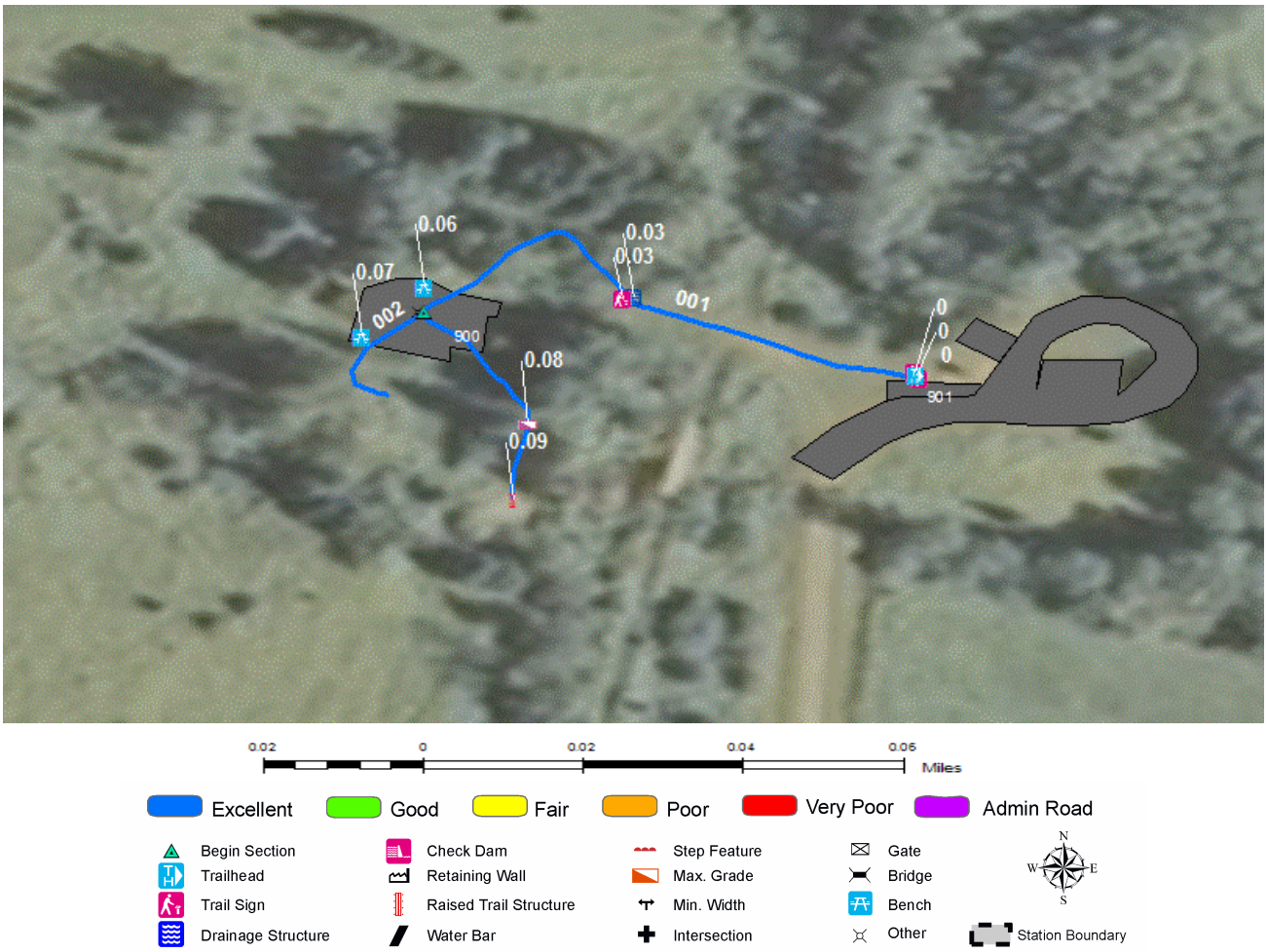

Trail Name: Coaster Classroom Trail
Trail Number: T400

Refuge Name: Whittlesey Creek NWR
Region: 3

Total Length: **0.11 Miles**

Section Number	001	002
Section Length (miles)	0.09	0.02
SAMMS Number	10054901	10054901
Rating Date	08/21/2006	08/21/2006
Trail Section Information		
Trail Class	TC4	TC4
Surface Type	Gravel	Gravel
Surface Firmness	Firm	Firm
Width (inches)	84	72
Average Grade (%)	4.6	4.6
Average X-slope (%)	3.50	3.50
Trail Condition Information		
Deferred Maintenance		
CRV		
FCI	0.00	0.00
Condition	Excellent	Excellent

Trail Condition TOTALS

Deferred Maintenance	CRV	FCI	Condition

TRAIL DEFICIENCY

No Deficiencies

PHOTOGRAPHIC SHEET

TRAIL NUMBER: T400
STATION: Whittlesey Creek NWR
DATE: 08/21/2006

Photo # WHCR_C3_1653 - MP 0.00 - Sign

TRAIL NUMBER: T400
STATION: Whittlesey Creek NWR
DATE: 08/21/2006

Photo # WHCR_C3_1654 - MP 0.00 - Sign

PHOTOGRAPHIC SHEET

TRAIL NUMBER: T400
STATION: Whittlesey Creek NWR
DATE: 08/21/2006

Photo # WHCR_C3_1655 - MP 0.00 - Trailhead

TRAIL NUMBER: T400
STATION: Whittlesey Creek NWR
DATE: 08/21/2006

Photo # WHCR_C3_1656 - MP 0.03 - Sign

PHOTOGRAPHIC SHEET

TRAIL NUMBER: T400
STATION: Whittlesey Creek NWR
DATE: 08/21/2006

Photo # WHCR_C3_1657 - MP 0.06 - Begin Section

Glossary of Terms and Abbreviations

Acc Info	Accessibility information available at trailhead.
Action	Action required to correct deficiency.
Admin Road	Administration Road. Admin Roads signed and advertised as trails are included in the trail inventory but a condition assessment is NOT done.
Alt SAMMS	SAMMS number of Alternate Facility Type.
Alt Type	Alternate Facility Type. Trail lies on a feature such as a levee, dam, administrative road or bridge, which has a separate SAMMS number.
AvgGrade	The average grade of the trail (%). The average of five measurements for trails less than two miles and ten measurements for trails equal to or greater than 2 miles.
AvgSlope	The average cross-slope of the trail (%). The average of five measurements for trails less than two miles and ten measurements for trails equal to or greater than 2 miles.
Check Dam	A small dam constructed across a drainage ditch, swale, or channel to lower the speed of concentrated flows.

Condition	Subjective rating of trail based on Facility Condition Index (FCI):
	`FCI  </= - .01 = Excellent`
	`FCI  .02 - .05 = Good`
	`FCI  .06 - .10 = Fair`
	`FCI  .11 - .20 = Poor`
	`FCI   >  - .20 = Failed`

Crib Wall	Retaining wall.
Current Replacement Value (CRV)	The value of an asset determined by the estimated cost of replacing it.
Def type	Deficiency Type: Trail Structure, Drainage, Erosion, Obstacle, Trail Location, Other.
Deferred Maintenance (DM)	Maintenance that was not performed when scheduled.

Elem ID	Unique identifier for each trail section: Org Code-Trail Number-Section Number.
Facility Condition Index (FCI)	DM/CRV
Grouped Features	Grouped features include non-unique signs (mileposts, interpretive signs, species identification, etc.), water bars, check dams, steps, drain and drainage dips. For any given grouped feature, a GPS point and photo are taken for the first occurrence only and the total number of features in the group are entered into the "quantity" field of the data dictionary.
Info Type	Type of accessibility information available at trailhead: brochure, sign or other.
Item	Item on which the "Action" (see above) will be performed.
Manage_Use	Managed use of the trail: HIKE, BIKE, NSPC (non-specified), PACK, POR (portage), SNOWSHOE, XSKI (cross-country ski), OTHER.
MP	Distance of a trail feature or deficiency from the Trailhead.
Puncheon	Log footbridge used in area of poor drainage.
Raised Trail Structure	Boardwalk, Turnpike, Puncheon.
T Class	Trail Class: I-V (see Appendix ? for trail class descriptions).
Tr Desig	Trail Designation: Standard (Std), National Historic Trail (NHT), National Recreation Trail (NRT), National Scenic Trail (NST).
Turnpike	Trail tread elevated with dirt, rock or other aggregate from parallel side ditches and held in place by logs.