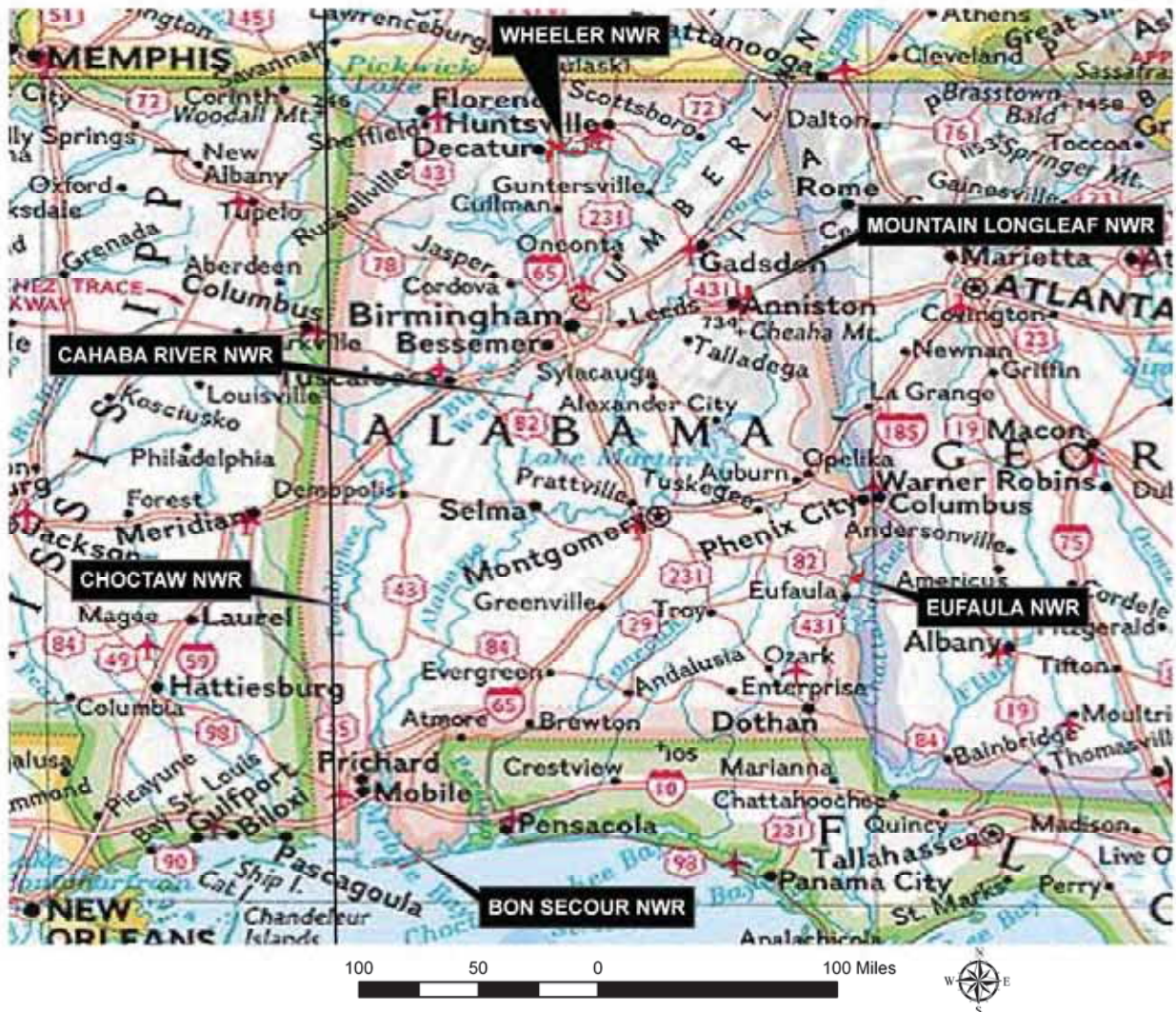


The Trail Inventory of U.S. Fish and Wildlife Service Stations In ALABAMA



Prepared By:
Federal Highway Administration
Central Federal Lands Highway Division
June 2006



TABLE OF CONTENTS

<u>CHAPTER</u>		<u>PAGE</u>
1.	<u>AL STATE SUMMARY</u>	
	Table of Contents	1-1
	List of Refuges	1-2
	Mileage by Trail Class, Condition, and Surface	1-3
2-7.	<u>REFUGE SUMMARIES</u>	
	Mileage by Trail Class, Condition, and Surface	X-1
	Trail Location Map	X-2
	Trail Identification	X-3
	Condition and Deficiency Sheets	X-4
	Photographic Sheets	X-5
8.	<u>APPENDIX</u>	
	Glossary of Terms and Abbreviations	8-1
	Trail Classification System	8-4

FWS Stations in Alabama with Trails

Station Name	Trail Miles	Chapter
Bon Secour NWR	3.11	2
Cahaba River NWR	6.65	3
Choctaw NWR	0.20	4
Eufaula NWR	7.32	5
Mountain Longleaf NWR	18.54	6
Wheeler NWR	3.54	7

Alabama FWS Stations Trail Summaries

Trail Miles and Percentages by Surface Type and Condition

Trail Surface Type	Mileage by Trail Condition												Total Miles
	Excellent		Good		Fair		Poor		Very Poor		Not Rated*		
	MILES	%	MILES	%	MILES	%	MILES	%	MILES	%	MILES	%	
Native	7.27	18%	0.35	1%	0.48	1%		0%		0%		0%	8.10
Gravel	6.11	16%		0%		0%		0%		0%		0%	6.11
Asphalt	0.02	0%		0%		0%		0%		0%		0%	0.02
Concrete		0%		0%		0%		0%		0%		0%	0.00
Turnpike		0%		0%		0%		0%		0%		0%	0.00
Boardwalk	0.40	1%		0%		0%		0%	0.03	0%		0%	0.43
Puncheon		0%		0%		0%		0%		0%		0%	0.00
Woodchips		0%		0%		0%		0%		0%		0%	0.00
Mowed	0.80	2%		0%		0%		0%		0%		0%	0.80
Admin Road		0%		0%		0%		0%		0%	23.90	61%	23.90
Other		0%		0%		0%		0%		0%		0%	0.00
Totals	14.60	37%	0.35	1%	0.48	1%	0.00	0%	0.03	0%	23.90	61%	39.36

Trail Miles and Percentages by Trail Classification and Condition

Trail Classification	Mileage by Trail Condition												Total Miles
	Excellent		Good		Fair		Poor		Very Poor		Not Rated*		
	MILES	%	MILES	%	MILES	%	MILES	%	MILES	%	MILES	%	
TC1		0%		0%		0%		0%		0%		0%	0.00
TC2	2.03	5%		0%		0%		0%		0%		0%	2.03
TC3	8.50	22%		0%		0%		0%	0.03	0%	20.96	53%	29.49
TC4	2.31	6%	0.35	1%	0.48	1%		0%		0%	2.94	7%	6.08
TC5	1.76	4%		0%		0%		0%		0%		0%	1.76
Totals	14.60	37%	0.35	1%	0.48	1%	0.00	0%	0.03	0%	23.90	61%	39.36

* Admin Roads are included in the inventory but are not rated for condition.

The Trail Inventory of Bon Secour National Wildlife Refuge Gulf Shores, Alabama



**Prepared By:
Federal Highway Administration
Central Federal Lands Highway Division
June 2006**



Bon Secour NWR

Trail and Trail Feature Summaries

Trail Miles and Percentages by Surface Type and Condition

Trail Surface Type	Mileage by Trail Condition												Total Miles
	Excellent		Good		Fair		Poor		Very Poor		Not Rated*		
	MILES	%	MILES	%	MILES	%	MILES	%	MILES	%	MILES	%	
Native	1.42	46%	0.35	11%		0%		0%		0%		0%	1.77
Gravel		0%		0%		0%		0%		0%		0%	0.00
Asphalt		0%		0%		0%		0%		0%		0%	0.00
Concrete		0%		0%		0%		0%		0%		0%	0.00
Turnpike		0%		0%		0%		0%		0%		0%	0.00
Boardwalk		0%		0%		0%		0%	0.03	1%		0%	0.03
Puncheon		0%		0%		0%		0%		0%		0%	0.00
Woodchips		0%		0%		0%		0%		0%		0%	0.00
Mowed		0%		0%		0%		0%		0%		0%	0.00
Admin Road		0%		0%		0%		0%		0%	1.31	42%	1.31
Other		0%		0%		0%		0%		0%		0%	0.00
Totals	1.42	46%	0.35	11%	0.00	0%	0.00	0%	0.03	1%	1.31	42%	3.11

Trail Miles and Percentages by Trail Classification and Condition

Trail Classificatio n	Mileage by Trail Condition												Total Miles
	Excellent		Good		Fair		Poor		Very Poor		Not Rated*		
	MILES	%	MILES	%	MILES	%	MILES	%	MILES	%	MILES	%	
TC1		0%		0%		0%		0%		0%		0%	0.00
TC2		0%		0%		0%		0%		0%		0%	0.00
TC3	0.76	24%		0%		0%		0%	0.03	1%		0%	0.79
TC4	0.66	21%	0.35	11%		0%		0%		0%	1.31	42%	2.32
TC5		0%		0%		0%		0%		0%		0%	0.00
Totals	1.42	46%	0.35	11%	0.00	0%	0.00	0%	0.03	1%	1.31	42%	3.11

* Admin Roads are included in the inventory but are not rated for condition.

Trail Features

Trail Number	Feature Type	Quantity	Grouped Feature	Milepost	Photo
T300	Sign	1	No	0.00	33
T300	Sign	1	No	0.04	35
T300	Sign	1	No	0.78	36
T400	Sign	1	No	0.00	1
T400	Sign	1	No	0.00	2
T400	Sign	1	No	0.03	4
T400	Culvert -lf	10	No	0.05	N/A
T400	Boardwalk -lf	45	No	0.39	7
T400	Bench	1	No	0.59	N/A
T400	Sign	1	No	0.74	11
T400	Sign	1	No	0.74	12
T401	Sign	1	No	0.00	15
T401	Sign	1	No	0.00	16
T401	Sign	1	No	0.00	17
T401	Sign	1	No	0.01	14
T401	Sign	1	No	0.02	20
T401	Bench	1	No	0.33	N/A
T401	Sign	1	No	0.42	38
T401	Bridge -sf	N/A	No	0.84	27
T401	Sign	2	No	0.84	24
T401	Sign	1	No	0.84	25
T401	Sign	1	No	1.15	32
T401	Sign	1	No	1.32	29
T401	Sign	1	No	1.37	31
T401	Sign	4	Yes	N/A	26
sf-square feet					
lf-linear feet					
cf-cubic feet					

BON SECOUR NATIONAL WILDLIFE REFUGE TRAIL LOCATION MAP



 Station Boundary

 HQ/VC

 Miles
0 0.5 1

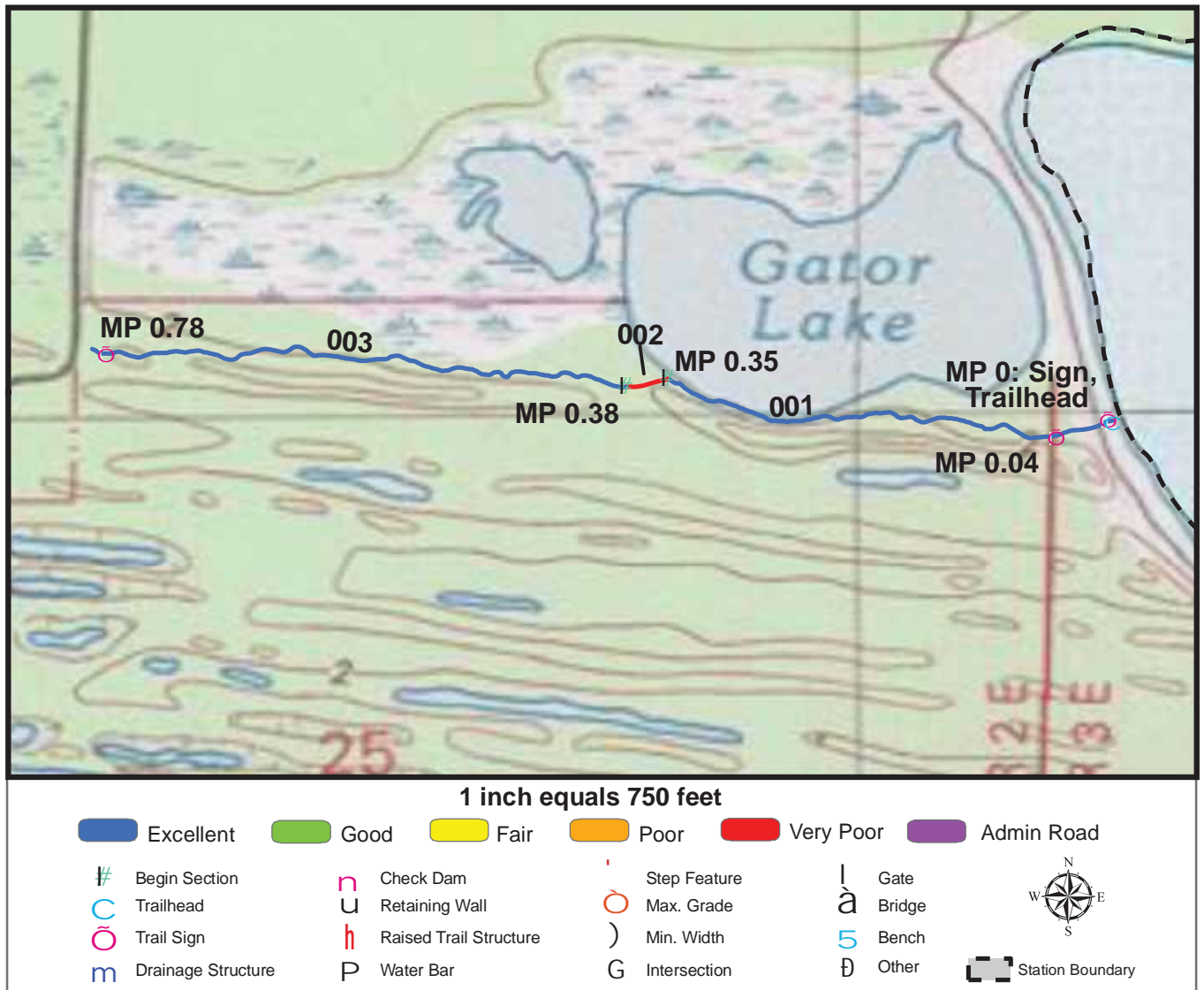


TRAILS ID

Station Name: Bon Secour NWR

Org. Code: 43630

Trail #	Trail Name	Surface Type	SAMMS	Trail Mileage	Trail Description (Begin and End point of trail)
T300	Gator Lake Trail	Native, Boardwalk	10019075	0.79	From Pine Beach Trail (T401) to Mobile Street
T400	Jeff Friend Trail	Native	10019079	0.77	From Jeff Friend Trail Access Parking (Rte 904) to end of trail loop
T401	Pine Beach Trail	Native, Admin Road	10019077	1.55	From Pine Beach Trail Parking (Rte 903) to Beach



Trail Name: Gator Lake Trail

Refuge Name: Bon Secour NWR

Trail Number: T300

Region: 4

TOTAL LENGTH: 0.79 Miles

Section Number	001	002	003		
Section Length (miles)	0.35	0.03	0.41		
SAMMS Number	10019075	10019075	10019075		
Rating Date	6/8/2006	6/8/2006	6/8/2006		
Trail Section Information					
Trail Class	TC3	TC3	TC3		
Surface Type	Native	Boardwalk	Native		
Surface Firmness	Soft	Hard	Soft		
Width (inches)	36	60	36		
Average Grade (%)	5.5	5.5	5.5		
Average X-slope (%)	3.9	3.9	3.9		
Trail Condition Information					
Deferred Maintenance	\$0	\$6123	\$0		
CRV	\$20458	\$16744	\$24292		
FCI	0	0.366	0		
Condition	Excellent	Very Poor	Excellent		

Trail Condition TOTALS

Deferred Maintenance	CRV	FCI	Condition
\$6123	\$61494	0.1	Fair



1 inch equals 250 feet

Excellent	Good	Fair	Poor	Very Poor	Admin Road
Begin Section	Erosion	Trail Location	Obstacle	 Station Boundary	
Trailhead	Drainage	Trail Structure	Other		

Trail Name: Gator Lake Trail

Refuge Name: Bon Secour NWR

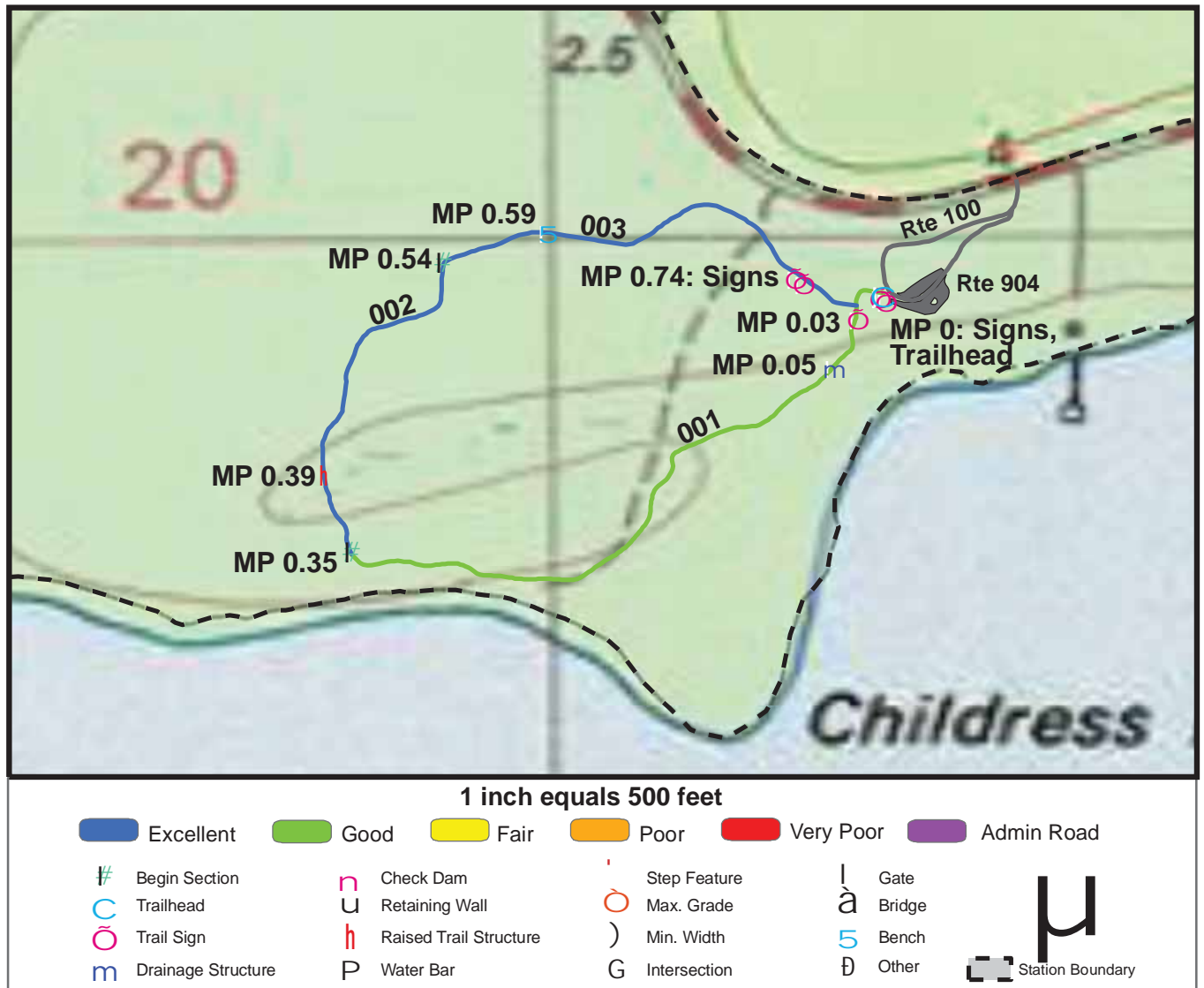
Trail Number: T300

Region: 4

TOTAL LENGTH: 0.79 Miles

Mile Post	0.37			
Section Number	002			
Photo Number	37			
Deficiency	Trail Structure			
Action	Replace			
Item	Boardwalk -If			
Quantity	160			
Deferred Maintenance	\$6123			

TRAIL CONDITION



Trail Name: Jeff Friend Trail

Refuge Name: Bon Secour NWR

Trail Number: T400

Region: 4

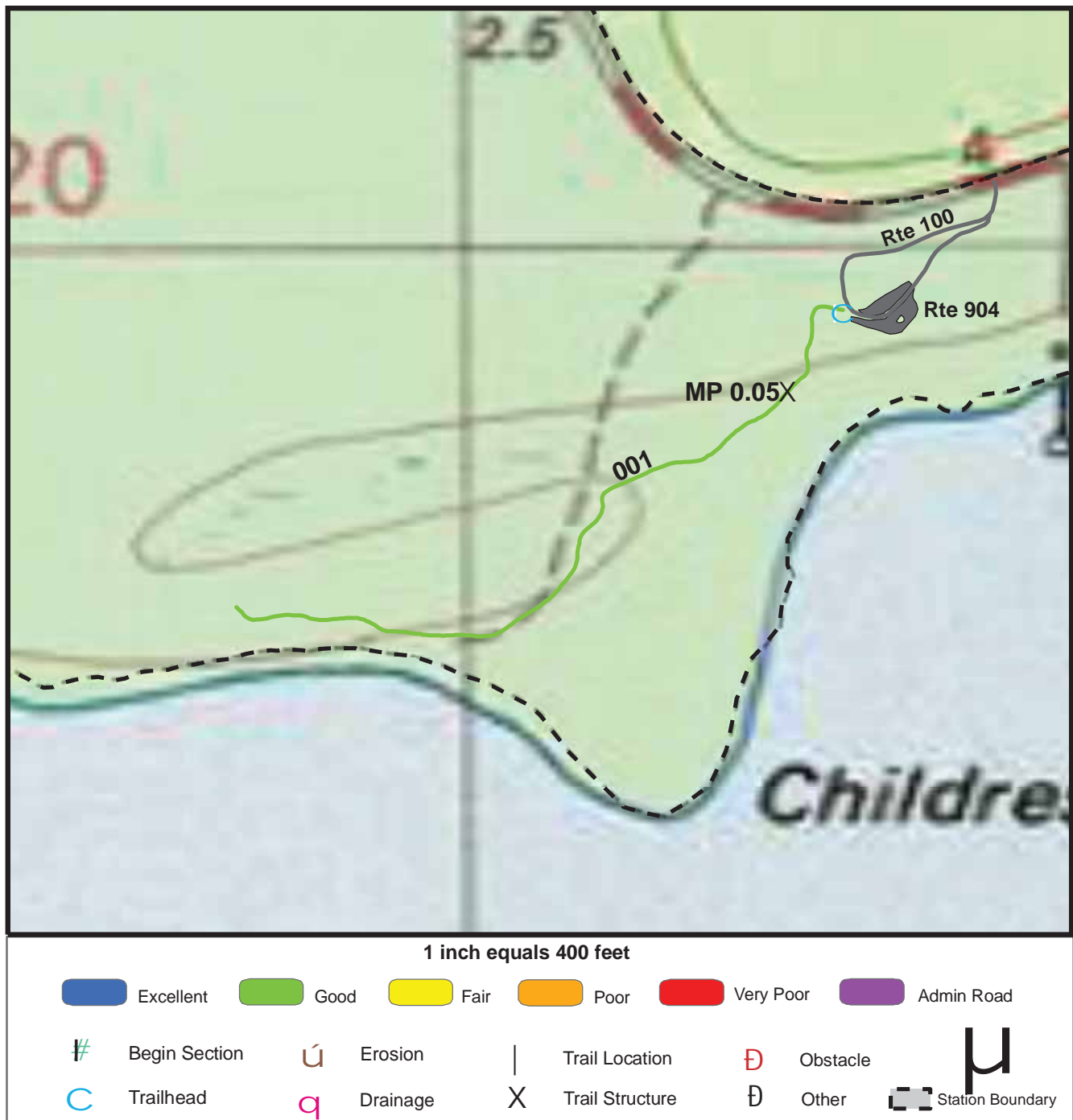
TOTAL LENGTH: 0.77 Miles

Section Number	001	002	003		
Section Length (miles)	0.35	0.19	0.23		
SAMMS Number	10019079	10019079	10019079		
Rating Date	6/8/2006	6/8/2006	6/8/2006		
Trail Section Information					
Trail Class	TC4	TC4	TC4		
Surface Type	Native	Native	Native		
Surface Firmness	Soft	Firm	Firm		
Width (inches)	125	60	165		
Average Grade (%)	1.6	1.6	1.6		
Average X-slope (%)	1.3	1.3	1.3		
Trail Condition Information					
Deferred Maintenance	\$1084	\$0	\$0		
CRV	\$73458	\$20335	\$63456		
FCI	0.015	0	0		
Condition	Good	Excellent	Excellent		

Trail Condition TOTALS

Deferred Maintenance	CRV	FCI	Condition
\$1084	\$157249	0.007	Excellent

TRAIL DEFICIENCY



Trail Name: Jeff Friend Trail

Refuge Name: Bon Secour NWR

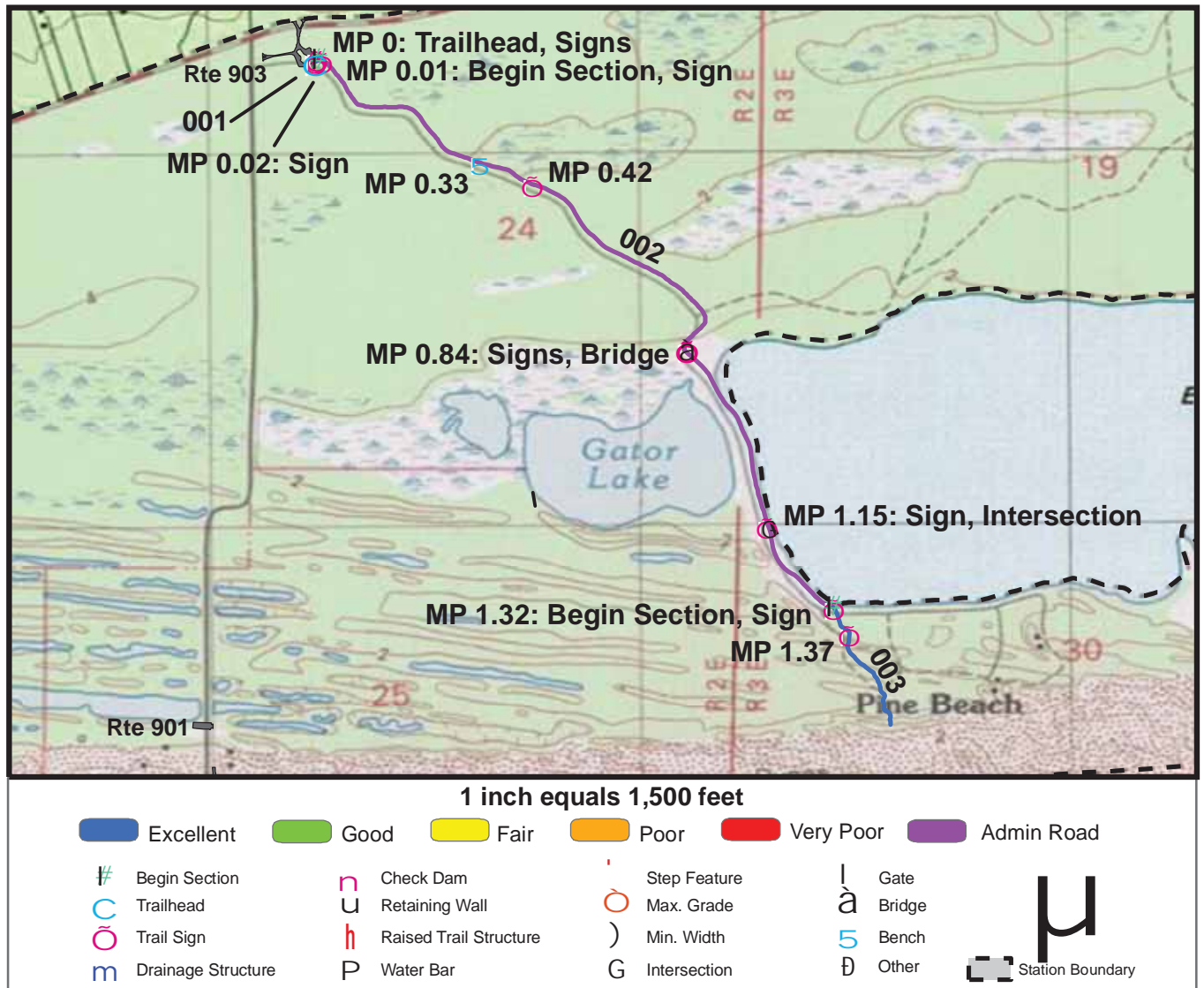
Trail Number: T400

Region: 4

TOTAL LENGTH: 0.77 Miles

Mile Post	0.05			
Section Number	001			
Photo Number	5			
Deficiency	Trail Structure			
Action	Replace			
Item	Culvert -lf			
Quantity	10			
Deferred Maintenance	\$1084			

TRAIL CONDITION



Trail Name: Pine Beach Trail

Refuge Name: Bon Secour NWR

Trail Number: T401

Region: 4

TOTAL LENGTH: 1.55 Miles

Section Number	001	002	003		
Section Length (miles)	0.01	1.31	0.23		
SAMMS Number	10019077	10019077	10019077		
Rating Date	6/8/2006	6/8/2006	6/8/2006		
Trail Section Information					
Trail Class	TC4	TC4	TC4		
Surface Type	Native	Admin Road	Native		
Surface Firmness	Firm	Firm	Soft		
Width (inches)	48	120	60		
Average Grade (%)	2	2	2		
Average X-slope (%)	3	3	3		
Trail Condition Information					
Deferred Maintenance	\$0	\$0	\$0		
CRV	\$458	\$0	\$22454		
FCI	0	0	0		
Condition	Excellent	Not Rated	Excellent		

Trail Condition TOTALS

Deferred Maintenance	CRV	FCI	Condition
\$0	\$22912	0	Excellent

PHOTOGRAPHIC SHEET

TRAIL NUMBER: **T300**

STATION: Bon Secour NWR

DATE: 6/8/2006



Photo # 34 - MP 0.0 - Trailhead

TRAIL NUMBER: **T300**

STATION: Bon Secour NWR

DATE: 6/8/2006



Photo # 33 - MP 0.0 - Sign

PHOTOGRAPHIC SHEET

TRAIL NUMBER: **T300**

STATION: Bon Secour NWR

DATE: 6/8/2006



Photo # 35 - MP 0.04 - Sign

TRAIL NUMBER: **T300**

STATION: Bon Secour NWR

DATE: 6/8/2006



Photo # 37 - MP 0.35 - Begin Section 002, Trail Structure Deficiency

PHOTOGRAPHIC SHEET

TRAIL NUMBER: **T300**

STATION: Bon Secour NWR

DATE: 6/8/2006



Photo # 36 - MP 0.78 - Sign

TRAIL NUMBER: **T400**

STATION: Bon Secour NWR

DATE: 6/8/2006



Photo # 3 - MP 0.0 - Trailhead

PHOTOGRAPHIC SHEET

TRAIL NUMBER: **T400**

STATION: Bon Secour NWR

DATE: 6/8/2006



Photo # 1 - MP 0.0 - Sign

TRAIL NUMBER: **T400**

STATION: Bon Secour NWR

DATE: 6/8/2006



Photo # 2 - MP 0.0 - Sign

PHOTOGRAPHIC SHEET

TRAIL NUMBER: **T400**

STATION: Bon Secour NWR

DATE: 6/8/2006



Photo # 4 - MP 0.03 - Sign

TRAIL NUMBER: **T400**

STATION: Bon Secour NWR

DATE: 6/8/2006



Photo # 5 - MP 0.05 - Trail Structure Deficiency

PHOTOGRAPHIC SHEET

TRAIL NUMBER: **T400**

STATION: Bon Secour NWR

DATE: 6/8/2006



Photo # 6 - MP 0.35 - Begin Section 002

TRAIL NUMBER: **T400**

STATION: Bon Secour NWR

DATE: 6/8/2006



Photo # 7 - MP 0.39 - Boardwalk

PHOTOGRAPHIC SHEET

TRAIL NUMBER: **T400**

STATION: Bon Secour NWR

DATE: 6/8/2006



Photo # 10 - MP 0.54 - Begin Section 003

TRAIL NUMBER: **T400**

STATION: Bon Secour NWR

DATE: 6/8/2006



Photo # 11 - MP 0.74 - Sign

PHOTOGRAPHIC SHEET

TRAIL NUMBER: **T400**

STATION: Bon Secour NWR

DATE: 6/8/2006



Photo # 12 - MP 0.74 - Sign

TRAIL NUMBER: **T401**

STATION: Bon Secour NWR

DATE: 6/8/2006



Photo # 19 - MP 0.0 - Trailhead

PHOTOGRAPHIC SHEET

TRAIL NUMBER: **T401**

STATION: Bon Secour NWR

DATE: 6/8/2006



Photo # 15 - MP 0.0 - Sign

TRAIL NUMBER: **T401**

STATION: Bon Secour NWR

DATE: 6/8/2006



Photo # 16 - MP 0.0 - Sign

PHOTOGRAPHIC SHEET

TRAIL NUMBER: T401

STATION: Bon Secour NWR

DATE: 6/8/2006



Photo # 17 - MP 0.0 - Sign

TRAIL NUMBER: T401

STATION: Bon Secour NWR

DATE: 6/8/2006



Photo # 14 - MP 0.01 - Sign

PHOTOGRAPHIC SHEET

TRAIL NUMBER: **T401**

STATION: Bon Secour NWR

DATE: 6/8/2006



Photo # 18 - MP 0.01 - Begin Section 002

TRAIL NUMBER: **T401**

STATION: Bon Secour NWR

DATE: 6/8/2006



Photo # 20 - MP 0.02 - Sign

PHOTOGRAPHIC SHEET

TRAIL NUMBER: **T401**

STATION: Bon Secour NWR

DATE: 6/8/2006



Photo # 38 - MP 0.42 - Sign

TRAIL NUMBER: **T401**

STATION: Bon Secour NWR

DATE: 6/8/2006



Photo # 24 - MP 0.84 - Sign

PHOTOGRAPHIC SHEET

TRAIL NUMBER: **T401**

STATION: Bon Secour NWR

DATE: 6/8/2006



Photo # 25 - MP 0.84 - Sign

TRAIL NUMBER: **T401**

STATION: Bon Secour NWR

DATE: 6/8/2006



Photo # 26 - MP 0.84 - Sign (Grouped)

PHOTOGRAPHIC SHEET

TRAIL NUMBER: **T401**

STATION: Bon Secour NWR

DATE: 6/8/2006



Photo # 27 - MP 0.84 - Bridge

TRAIL NUMBER: **T401**

STATION: Bon Secour NWR

DATE: 6/8/2006



Photo # 32 - MP 1.15 - Sign

PHOTOGRAPHIC SHEET

TRAIL NUMBER: **T401**

STATION: Bon Secour NWR

DATE: 6/8/2006



Photo # 29 - MP 1.32 - Sign

TRAIL NUMBER: **T401**

STATION: Bon Secour NWR

DATE: 6/8/2006



Photo # 30 - MP 1.32 - Begin Section 003

PHOTOGRAPHIC SHEET

TRAIL NUMBER: T401

STATION: Bon Secour NWR

DATE: 6/8/2006



Photo # 31 - MP 1.37 - Sign

The Trail Inventory of Cahaba River National Wildlife Refuge Fort McClellan, Alabama



**Prepared By:
Federal Highway Administration
Central Federal Lands Highway Division
June 2006**



Cahaba River NWR

Trail and Trail Feature Summaries

Trail Miles and Percentages by Surface Type and Condition

Trail Surface Type	Mileage by Trail Condition												Total Miles
	Excellent		Good		Fair		Poor		Very Poor		Not Rated*		
	MILES	%	MILES	%	MILES	%	MILES	%	MILES	%	MILES	%	
Native	2.03	31%		0%		0%		0%		0%		0%	2.03
Gravel	2.99	45%		0%		0%		0%		0%		0%	2.99
Asphalt		0%		0%		0%		0%		0%		0%	0.00
Concrete		0%		0%		0%		0%		0%		0%	0.00
Turnpike		0%		0%		0%		0%		0%		0%	0.00
Boardwalk		0%		0%		0%		0%		0%		0%	0.00
Puncheon		0%		0%		0%		0%		0%		0%	0.00
Woodchips		0%		0%		0%		0%		0%		0%	0.00
Mowed		0%		0%		0%		0%		0%		0%	0.00
Admin Road		0%		0%		0%		0%		0%	1.63	25%	1.63
Other		0%		0%		0%		0%		0%		0%	0.00
Totals	5.02	75%	0.00	0%	0.00	0%	0.00	0%	0.00	0%	1.63	25%	6.65

Trail Miles and Percentages by Trail Classification and Condition

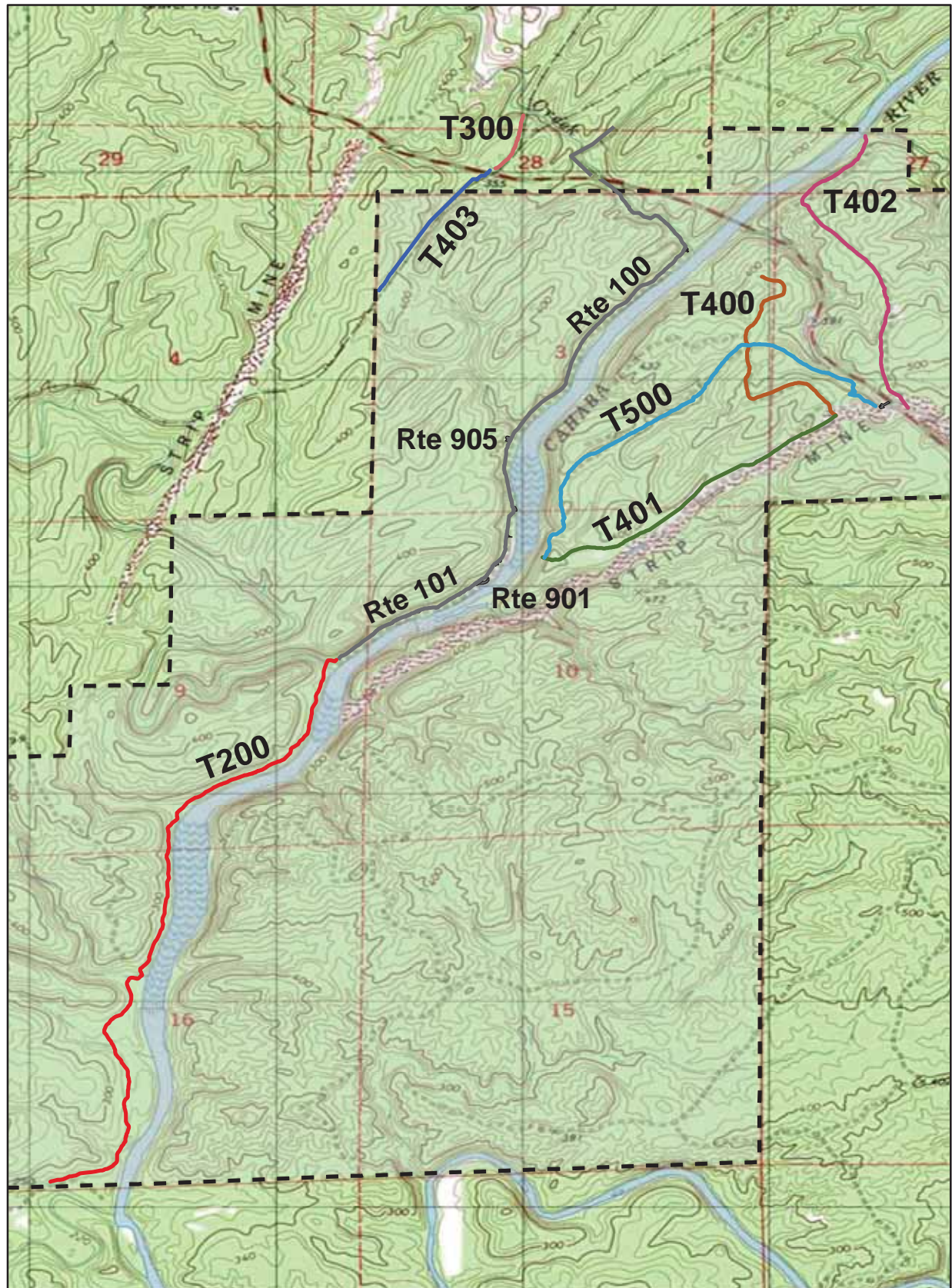
Trail Classification	Mileage by Trail Condition												Total Miles
	Excellent		Good		Fair		Poor		Very Poor		Not Rated*		
	MILES	%	MILES	%	MILES	%	MILES	%	MILES	%	MILES	%	
TC1		0%		0%		0%		0%		0%		0%	0.00
TC2	2.03	31%		0%		0%		0%		0%		0%	2.03
TC3		0%		0%		0%		0%		0%		0%	0.00
TC4	1.65	25%		0%		0%		0%		0%	1.63	25%	3.28
TC5	1.34	20%		0%		0%		0%		0%		0%	1.34
Totals	5.02	75%	0.00	0%	0.00	0%	0.00	0%	0.00	0%	1.63	25%	6.65

* Admin Roads are included in the inventory but are not rated for condition.

Trail Features

Trail Number	Feature Type	Quantity	Grouped Feature	Milepost	Photo
T200	Gate	1	No	0.00	N/A
T200	Step Stones -each	13	No	0.03	N/A
T200	Gate	1	No	1.96	N/A
T300	Gate	1	No	0.00	N/A
T403	Gate	1	No	0.12	N/A
T500	Gate	1	No	0.00	N/A
T500	Bridge -sf	150	No	1.25	9
sf-square feet lf-linear feet cf-cubic feet					

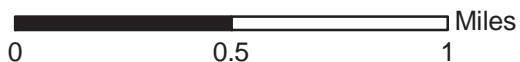
CAHABA RIVER NATIONAL WILDLIFE REFUGE TRAIL LOCATION MAP



Station Boundary



HQ/VC



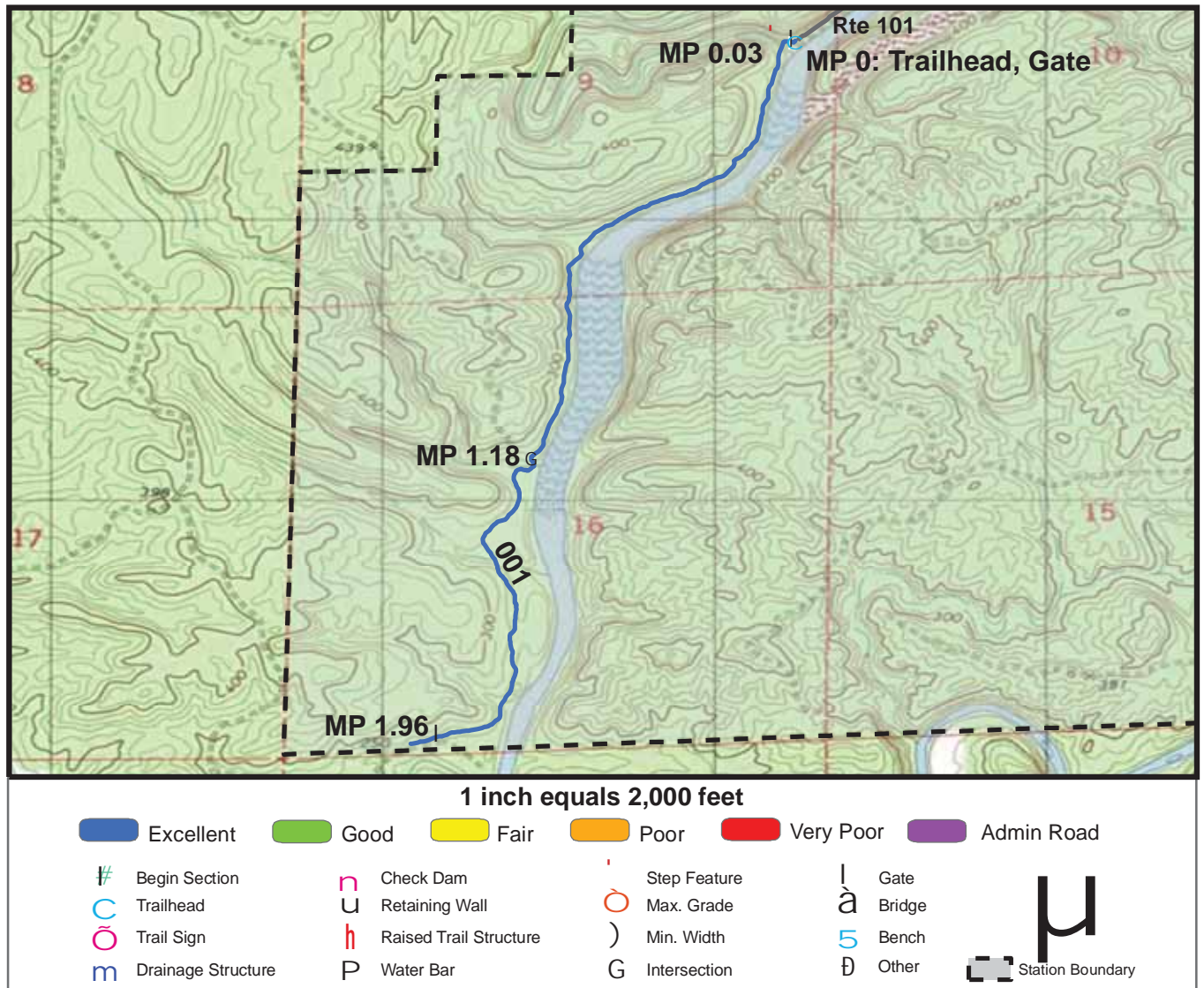
TRAILS ID

Station Name: Cahaba River NWR

Org. Code: 43665

Trail #	Trail Name	Surface Type	SAMMS	Trail Mileage	Trail Description (Begin and End point of trail)
T200	River Road Trail	Native	10051654	2.03	From River Road B (Rte 101) to end of trail
T300	Old Refuge Road North	Gravel	N/A	0.18	From CR 24 to refuge boundary
T400	Loblolly Trail	Admin Road	10051613	0.74	From Overlook Trail (T401) to end of trail
T401	Overlook Trail	Admin Road	N/A	0.89	From Loblolly Trail (T400) to end of trail at overlook
T402	NE Cahaba Trail	Gravel	N/A	1.00	From Lutz Lane to end of trail
T403	Old Refuge Road	Gravel	N/A	0.47	From CR 24 to refuge boundary
T500	Piper Trail	Gravel	N/A	1.34	From Overlook Trail Parking (Rte 908) to Overlook Trail (T401)

TRAIL CONDITION



Trail Name: River Road Trail

Refuge Name: Cahaba River NWR

Trail Number: T200

Region: 4

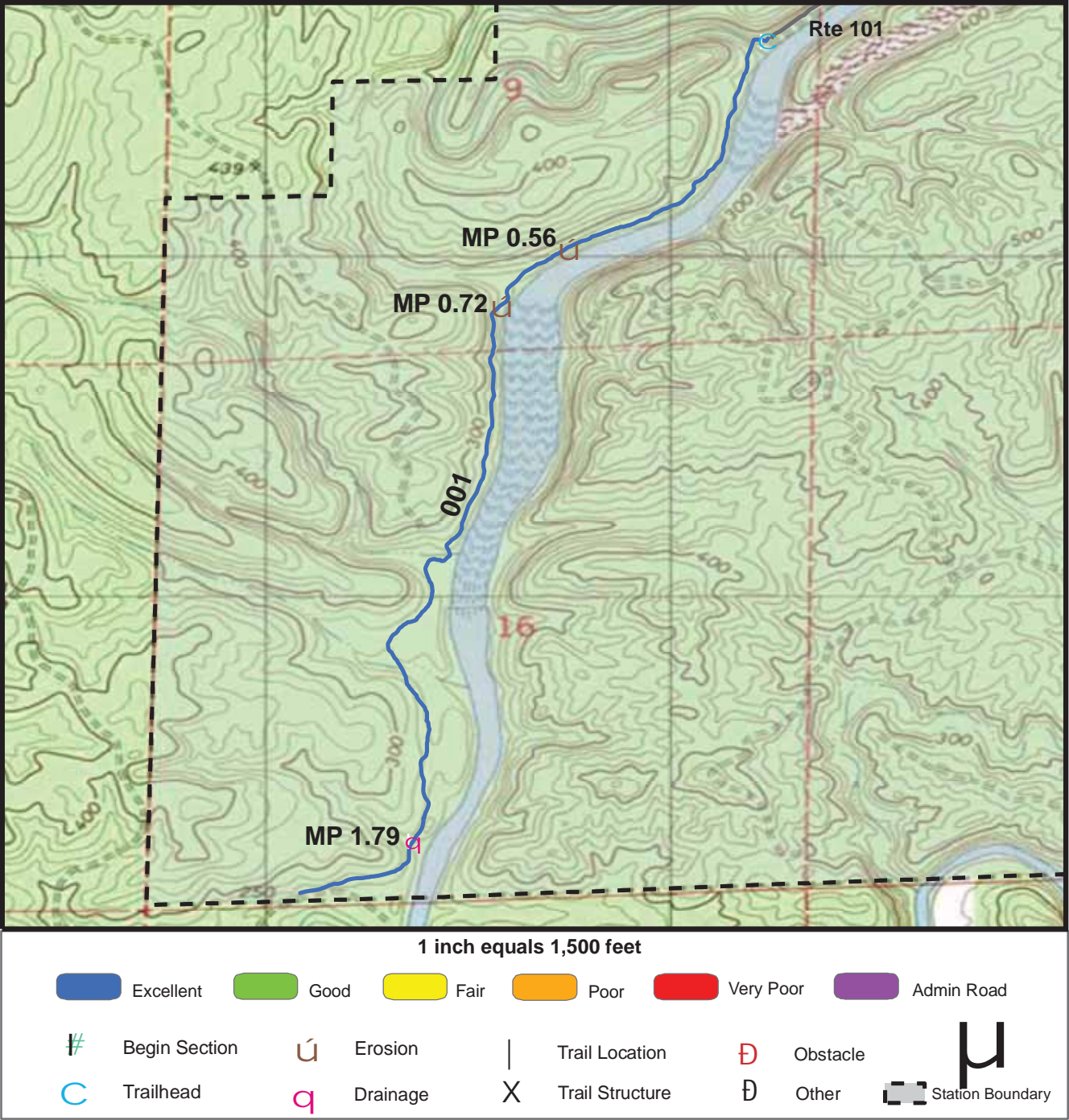
TOTAL LENGTH: 2.03 Miles

Section Number	001				
Section Length (miles)	2.03				
SAMMS Number	10051654				
Rating Date	6/28/2006				
Trail Section Information					
Trail Class	TC2				
Surface Type	Native				
Surface Firmness	Soft				
Width (inches)	96				
Average Grade (%)	3.9				
Average X-slope (%)	2.7				
Trail Condition Information					
Deferred Maintenance	\$2511				
CRV	\$347163				
FCI	0.007				
Condition	Excellent				

Trail Condition TOTALS

Deferred Maintenance	CRV	FCI	Condition
\$2511	\$347163	0.007	Excellent

TRAIL DEFICIENCY



Trail Name: River Road Trail

Refuge Name: Cahaba River NWR

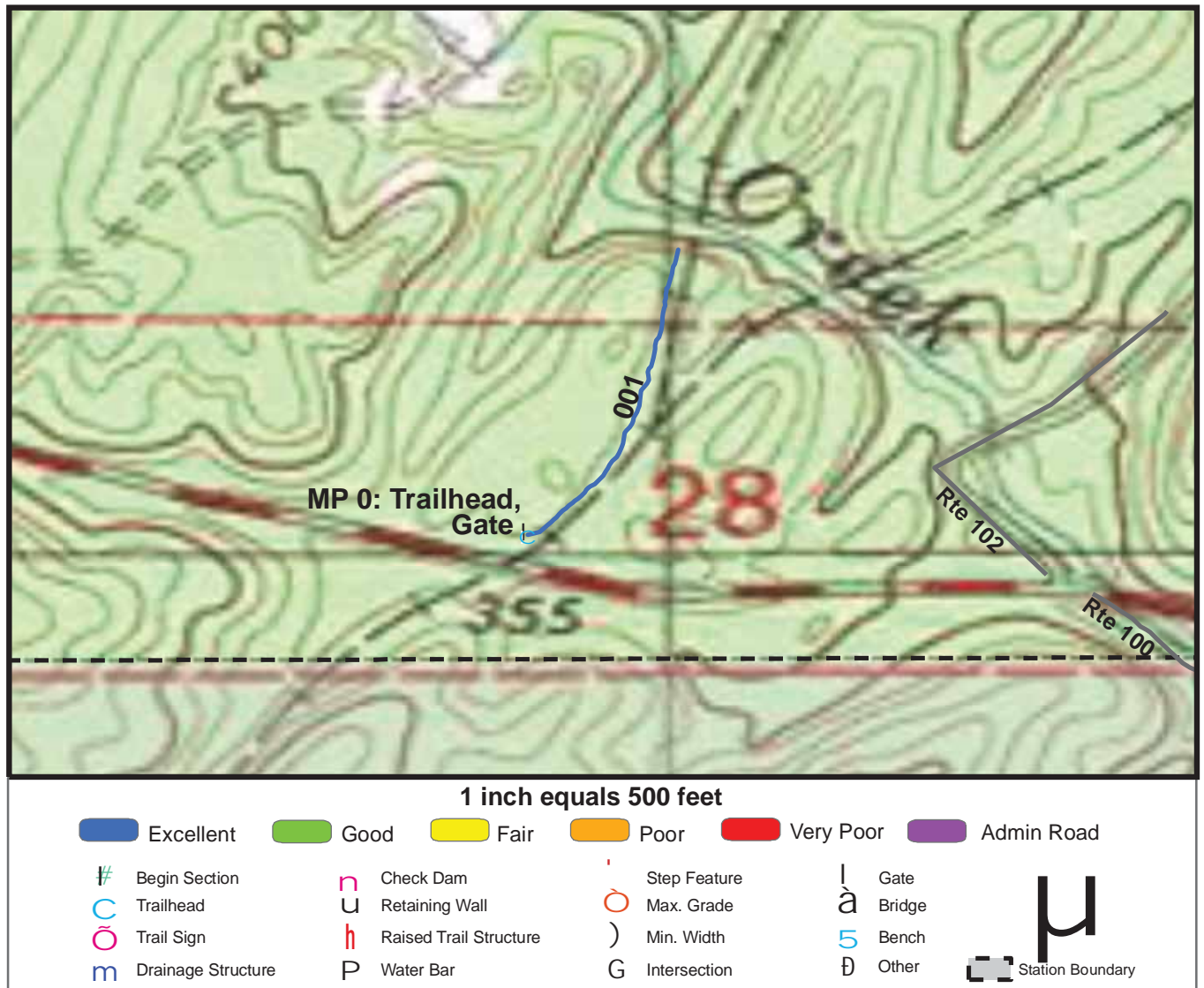
Trail Number: T200

Region: 4

TOTAL LENGTH: 2.03 Miles

Mile Post	1.79	0.56	0.72	
Section Number	001	001	001	
Photo Number	5	3	4	
Deficiency	Drainage	Erosion	Erosion	
Action	Repair	Build/Add	Build/Add	
Item	Culvert -lf	Culvert -lf	Drainage Dips -each	
Quantity	15	18	2	
Deferred Maintenance	\$661	\$1711	\$139	

TRAIL CONDITION



Trail Name: Old Refuge Road North

Refuge Name: Cahaba River NWR

Trail Number: T300

Region: 4

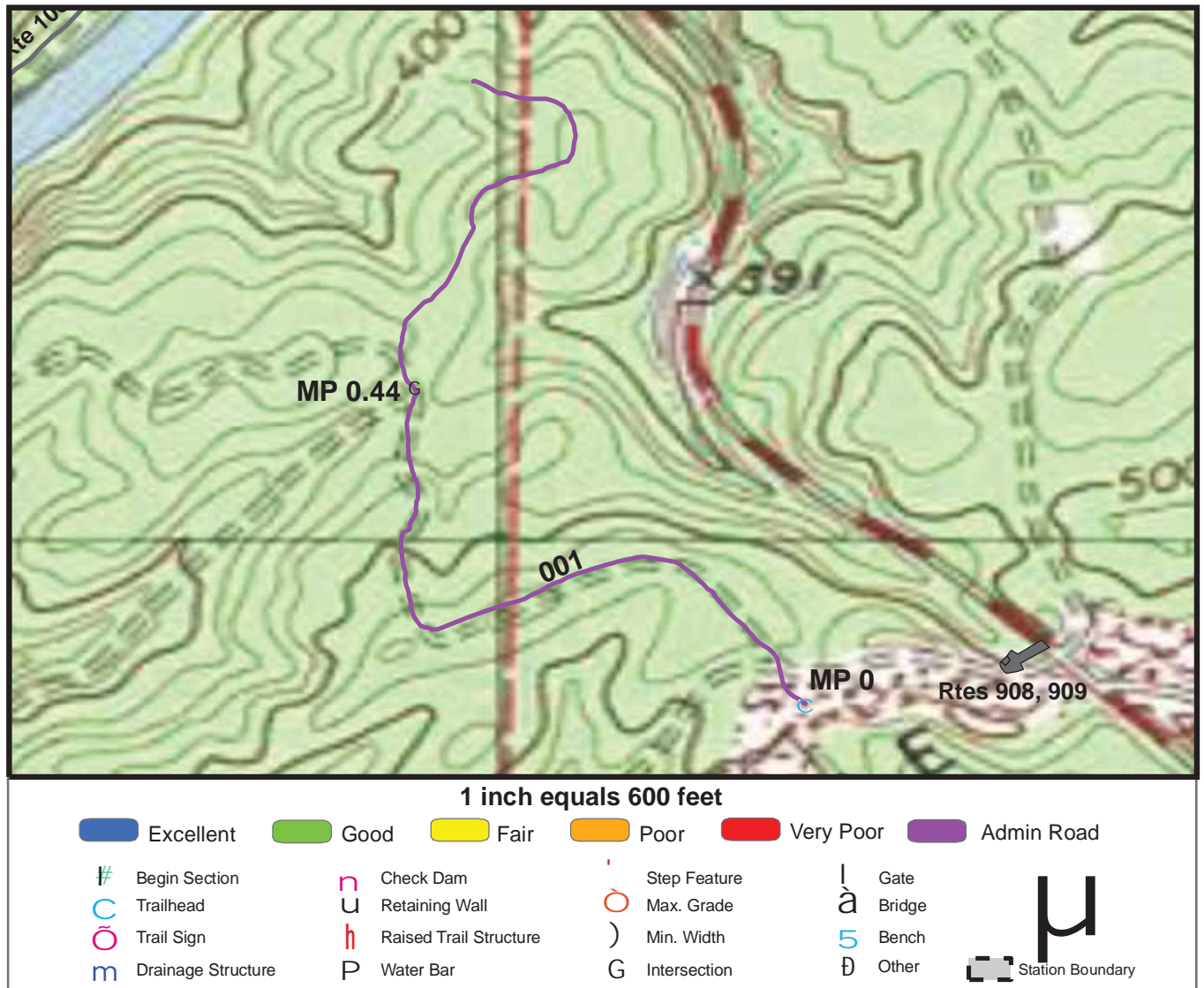
TOTAL LENGTH: 0.18 Miles

Section Number	001				
Section Length (miles)	0.18				
SAMMS Number	N/A				
Rating Date	6/28/2006				
Trail Section Information					
Trail Class	TC4				
Surface Type	Gravel				
Surface Firmness	Firm				
Width (inches)	120				
Average Grade (%)	7.7				
Average X-slope (%)	1.5				
Trail Condition Information					
Deferred Maintenance	\$0				
CRV	\$43579				
FCI	0				
Condition	Excellent				

Trail Condition TOTALS

Deferred Maintenance	CRV	FCI	Condition
\$0	\$43579	0	Excellent

TRAIL CONDITION



Trail Name: Loblolly Trail

Refuge Name: Cahaba River NWR

Trail Number: T400

Region: 4

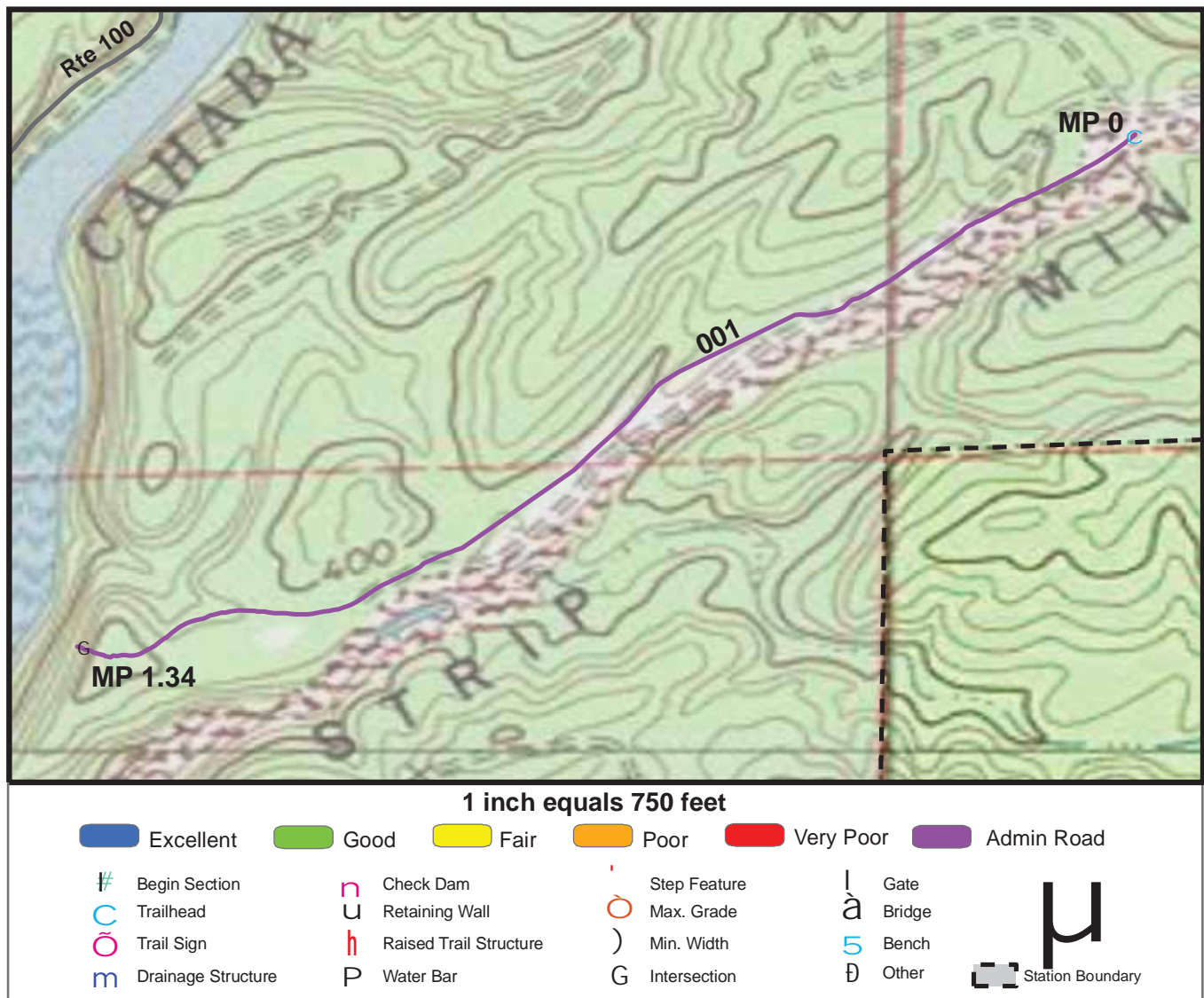
TOTAL LENGTH: 0.74 Miles

Section Number	001				
Section Length (miles)	0.74				
SAMMS Number	10051613				
Rating Date	6/28/2006				
Trail Section Information					
Trail Class	TC4				
Surface Type	Admin Road				
Surface Firmness	Firm				
Width (inches)	120				
Average Grade (%)	14				
Average X-slope (%)	4.4				
Trail Condition Information					
Deferred Maintenance	\$0				
CRV	\$0				
FCI	0				
Condition	Not Rated				

Trail Condition TOTALS

Deferred Maintenance	CRV	FCI	Condition
\$0	\$0	0	Not Rated

TRAIL CONDITION



Trail Name: Overlook Trail

Refuge Name: Cahaba River NWR

Trail Number: T401

Region: 4

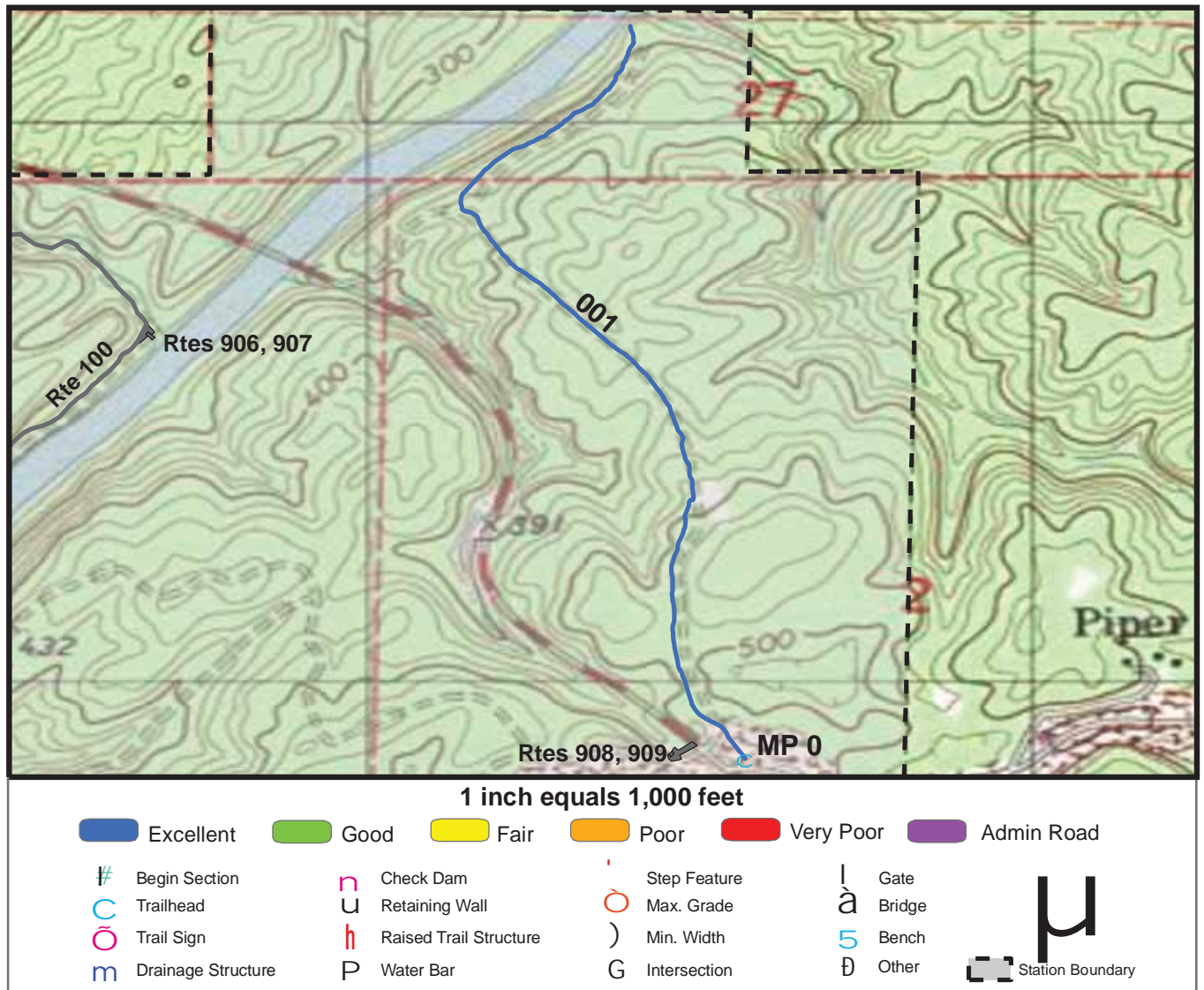
TOTAL LENGTH: 0.89 Miles

Section Number	001				
Section Length (miles)	0.89				
SAMMS Number	N/A				
Rating Date	6/28/2006				
Trail Section Information					
Trail Class	TC4				
Surface Type	Admin Road				
Surface Firmness	Firm				
Width (inches)	120				
Average Grade (%)	9.3				
Average X-slope (%)	1.4				
Trail Condition Information					
Deferred Maintenance	\$0				
CRV	\$0				
FCI	0				
Condition	Not Rated				

Trail Condition TOTALS

Deferred Maintenance	CRV	FCI	Condition
\$0	\$0	0	Not Rated

TRAIL CONDITION



Trail Name: NE Cahaba Trail

Refuge Name: Cahaba River NWR

Trail Number: T402

Region: 4

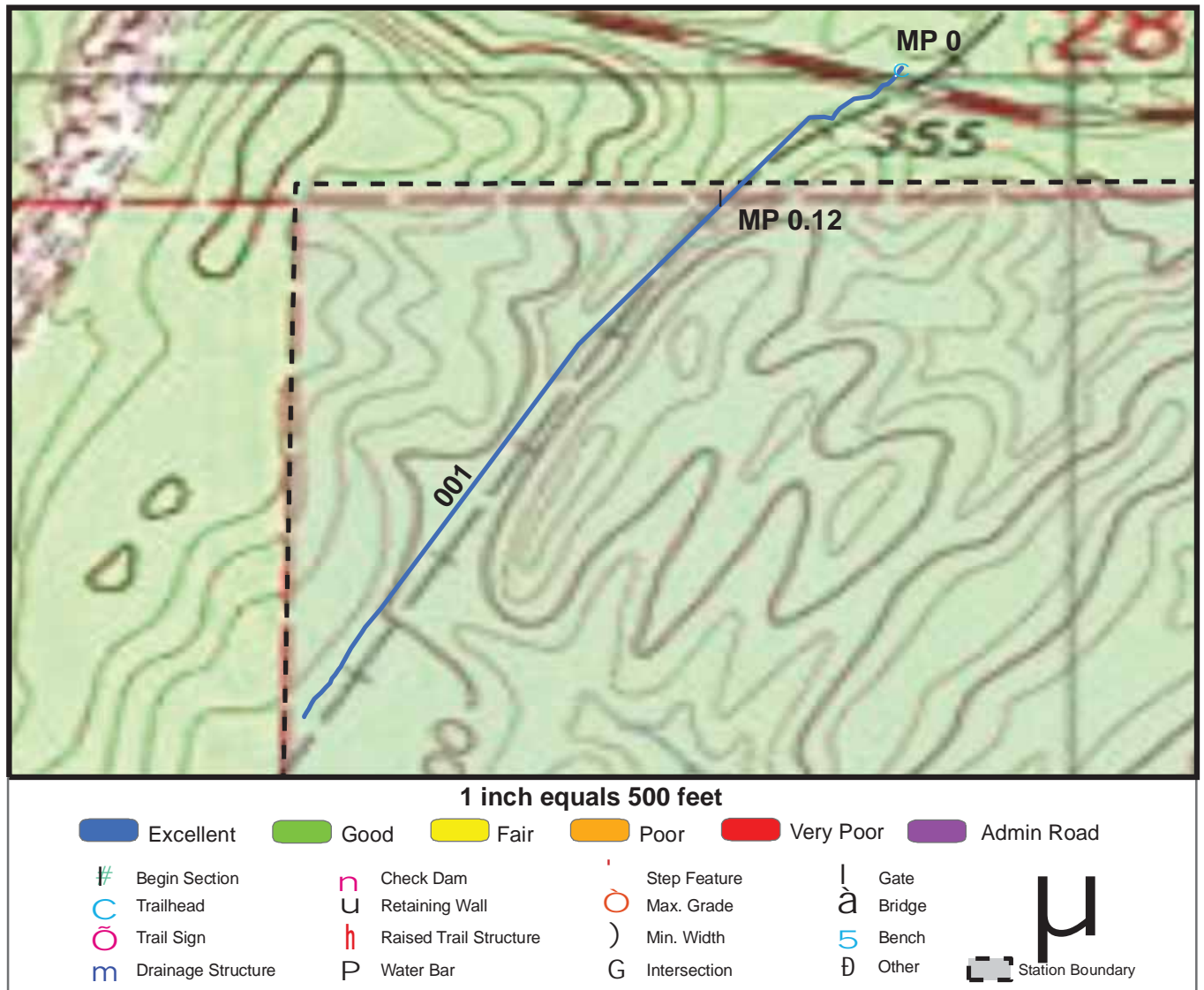
TOTAL LENGTH: 1 Miles

Section Number	001				
Section Length (miles)	1				
SAMMS Number	N/A				
Rating Date	6/28/2006				
Trail Section Information					
Trail Class	TC4				
Surface Type	Gravel				
Surface Firmness	Firm				
Width (inches)	120				
Average Grade (%)	7.2				
Average X-slope (%)	1				
Trail Condition Information					
Deferred Maintenance	\$0				
CRV	\$230342				
FCI	0				
Condition	Excellent				

Trail Condition TOTALS

Deferred Maintenance	CRV	FCI	Condition
\$0	\$230342	0	Excellent

TRAIL CONDITION



Trail Name: Old Refuge Road

Refuge Name: Cahaba River NWR

Trail Number: T403

Region: 4

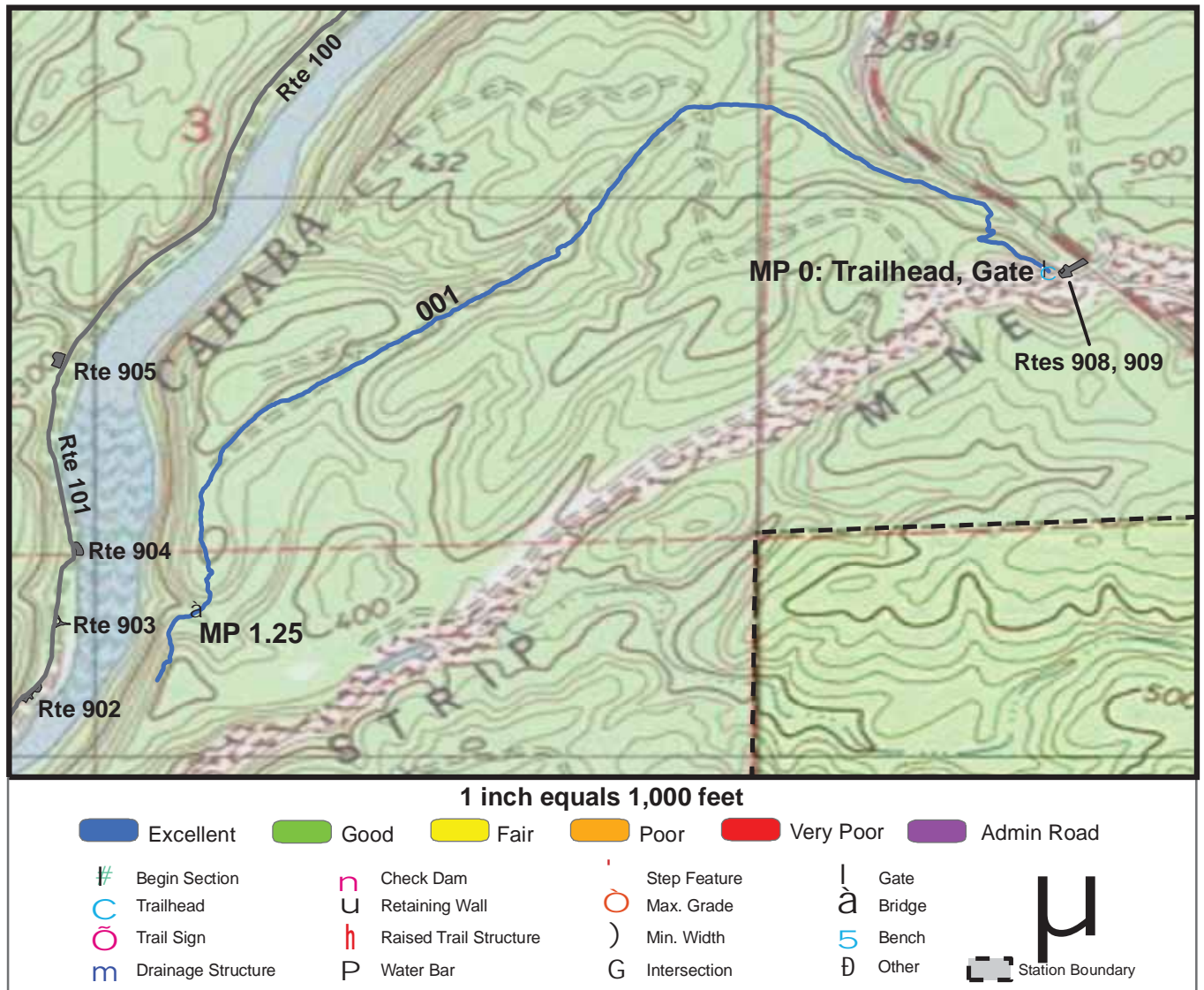
TOTAL LENGTH: 0.47 Miles

Section Number	001				
Section Length (miles)	0.47				
SAMMS Number	N/A				
Rating Date	6/28/2006				
Trail Section Information					
Trail Class	TC4				
Surface Type	Gravel				
Surface Firmness	Firm				
Width (inches)	120				
Average Grade (%)	2.3				
Average X-slope (%)	3.9				
Trail Condition Information					
Deferred Maintenance	\$0				
CRV	\$109005				
FCI	0				
Condition	Excellent				

Trail Condition TOTALS

Deferred Maintenance	CRV	FCI	Condition
\$0	\$109005	0	Excellent

TRAIL CONDITION



Trail Name: Piper Trail

Refuge Name: Cahaba River NWR

Trail Number: T500

Region: 4

TOTAL LENGTH: 1.34 Miles

Section Number	001				
Section Length (miles)	1.34				
SAMMS Number	N/A				
Rating Date	6/28/2006				
Trail Section Information					
Trail Class	TC5				
Surface Type	Gravel				
Surface Firmness	Firm				
Width (inches)	120				
Average Grade (%)	6.3				
Average X-slope (%)	4.1				
Trail Condition Information					
Deferred Maintenance	\$0				
CRV	\$318548				
FCI	0				
Condition	Excellent				

Trail Condition TOTALS

Deferred Maintenance	CRV	FCI	Condition
\$0	\$318548	0	Excellent

PHOTOGRAPHIC SHEET

TRAIL NUMBER: **T200**

STATION: Cahaba River NWR

DATE: 6/28/2006



Photo # 1 - MP 0.0 - Trailhead

TRAIL NUMBER: **T200**

STATION: Cahaba River NWR

DATE: 6/28/2006



Photo # 3 - MP 0.56 - Erosion Deficiency

PHOTOGRAPHIC SHEET

TRAIL NUMBER: **T200**

STATION: Cahaba River NWR

DATE: 6/28/2006



Photo # 4 - MP 0.72 - Erosion Deficiency

TRAIL NUMBER: **T200**

STATION: Cahaba River NWR

DATE: 6/28/2006



Photo # 5 - MP 1.79 - Drainage Deficiency

PHOTOGRAPHIC SHEET

TRAIL NUMBER: **T400**

STATION: Cahaba River NWR

DATE: 6/28/2006



Photo # 8 - MP 0.0 - Trailhead

TRAIL NUMBER: **T401**

STATION: Cahaba River NWR

DATE: 6/28/2006



Photo # 6 - MP 0.0 - Trailhead

PHOTOGRAPHIC SHEET

TRAIL NUMBER: **T402**

STATION: Cahaba River NWR

DATE: 6/28/2006



Photo # 10 - MP 0.0 - Trailhead

TRAIL NUMBER: **T403**

STATION: Cahaba River NWR

DATE: 6/28/2006



Photo # 12 - MP 0.0 - Trailhead

PHOTOGRAPHIC SHEET

TRAIL NUMBER: **T500**

STATION: Cahaba River NWR

DATE: 6/28/2006



Photo # 7 - MP 0.0 - Trailhead

TRAIL NUMBER: **T500**

STATION: Cahaba River NWR

DATE: 6/28/2006



Photo # 9 - MP 1.25 - Bridge

The Trail Inventory of Choctaw National Wildlife Refuge Jackson, Alabama



**Prepared By:
Federal Highway Administration
Central Federal Lands Highway Division
June 2006**



Choctaw NWR

Trail and Trail Feature Summaries

Trail Miles and Percentages by Surface Type and Condition

Trail Surface Type	Mileage by Trail Condition												Total Miles
	Excellent		Good		Fair		Poor		Very Poor		Not Rated*		
	MILES	%	MILES	%	MILES	%	MILES	%	MILES	%	MILES	%	
Native	0.20	100%		0%		0%		0%		0%		0%	0.20
Gravel		0%		0%		0%		0%		0%		0%	0.00
Asphalt		0%		0%		0%		0%		0%		0%	0.00
Concrete		0%		0%		0%		0%		0%		0%	0.00
Turnpike		0%		0%		0%		0%		0%		0%	0.00
Boardwalk		0%		0%		0%		0%		0%		0%	0.00
Puncheon		0%		0%		0%		0%		0%		0%	0.00
Woodchips		0%		0%		0%		0%		0%		0%	0.00
Mowed		0%		0%		0%		0%		0%		0%	0.00
Admin Road		0%		0%		0%		0%		0%		0%	0.00
Other		0%		0%		0%		0%		0%		0%	0.00
Totals	0.20	100%	0.00	0%	0.00	0%	0.00	0%	0.00	0%	0.00	0%	0.20

Trail Miles and Percentages by Trail Classification and Condition

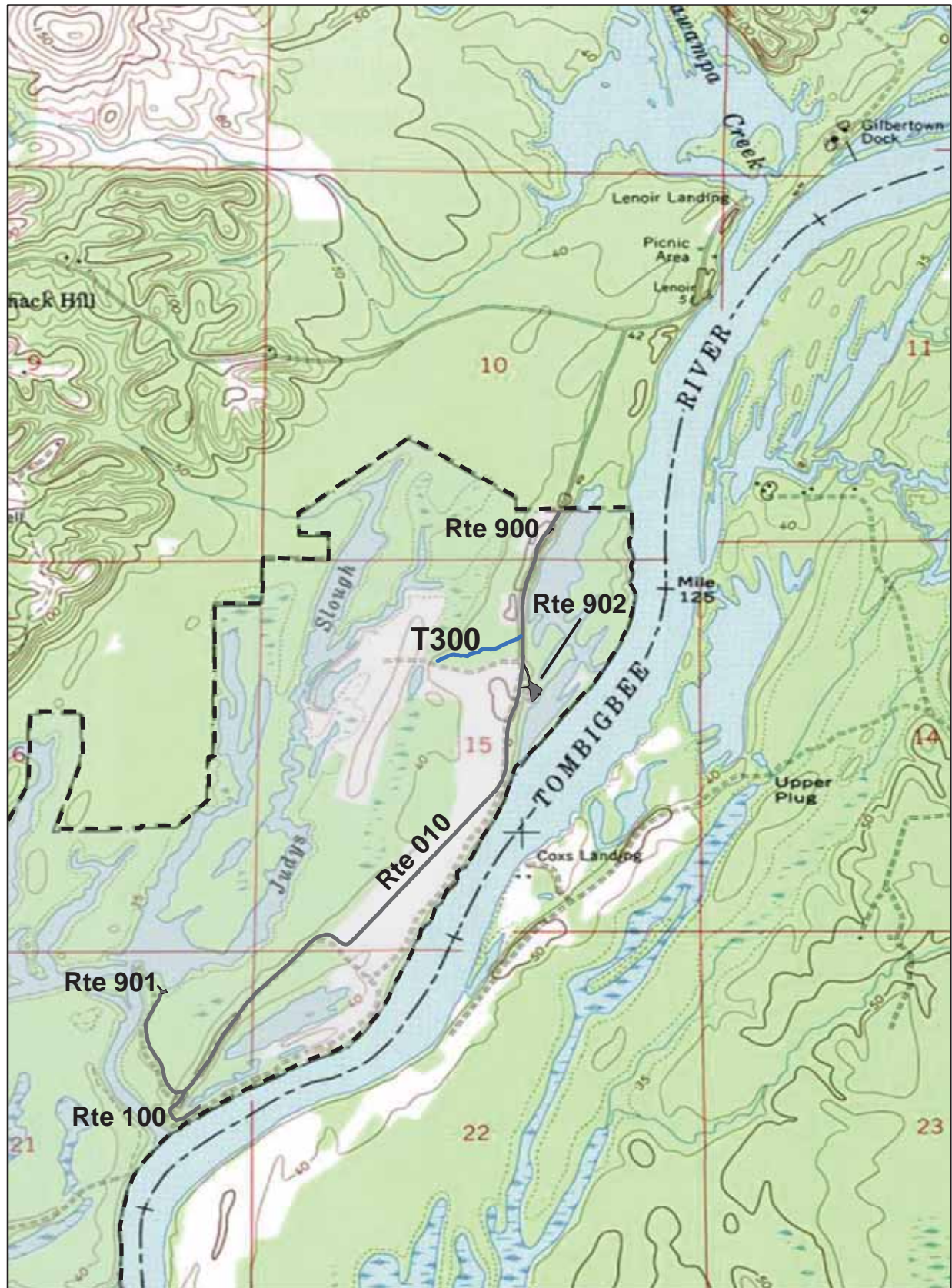
Trail Classification	Mileage by Trail Condition												Total Miles
	Excellent		Good		Fair		Poor		Very Poor		Not Rated*		
	MILES	%	MILES	%	MILES	%	MILES	%	MILES	%	MILES	%	
TC1		0%		0%		0%		0%		0%		0%	0.00
TC2		0%		0%		0%		0%		0%		0%	0.00
TC3	0.20	100%		0%		0%		0%		0%		0%	0.20
TC4		0%		0%		0%		0%		0%		0%	0.00
TC5		0%		0%		0%		0%		0%		0%	0.00
Totals	0.20	100%	0.00	0%	0.00	0%	0.00	0%	0.00	0%	0.00	0%	0.20

* Admin Roads are included in the inventory but are not rated for condition.

Trail Features


Trail Number	Feature Type	Quantity	Grouped Feature	Milepost	Photo
T300	Sign	1	No	0.05	2
T300	Sign	1	No	0.08	3
T300	Sign	1	No	0.13	7
T300	Sign	1	No	0.15	6
T300	Sign	1	No	0.20	4
T300	Lookout/Ob Deck	1	No	0.20	N/A
sf-square feet					
lf-linear feet					
cf-cubic feet					

CHOCTAW NATIONAL WILDLIFE REFUGE TRAIL LOCATION MAP



 Station Boundary

 HQ/VC

 Miles
0 0.5 1

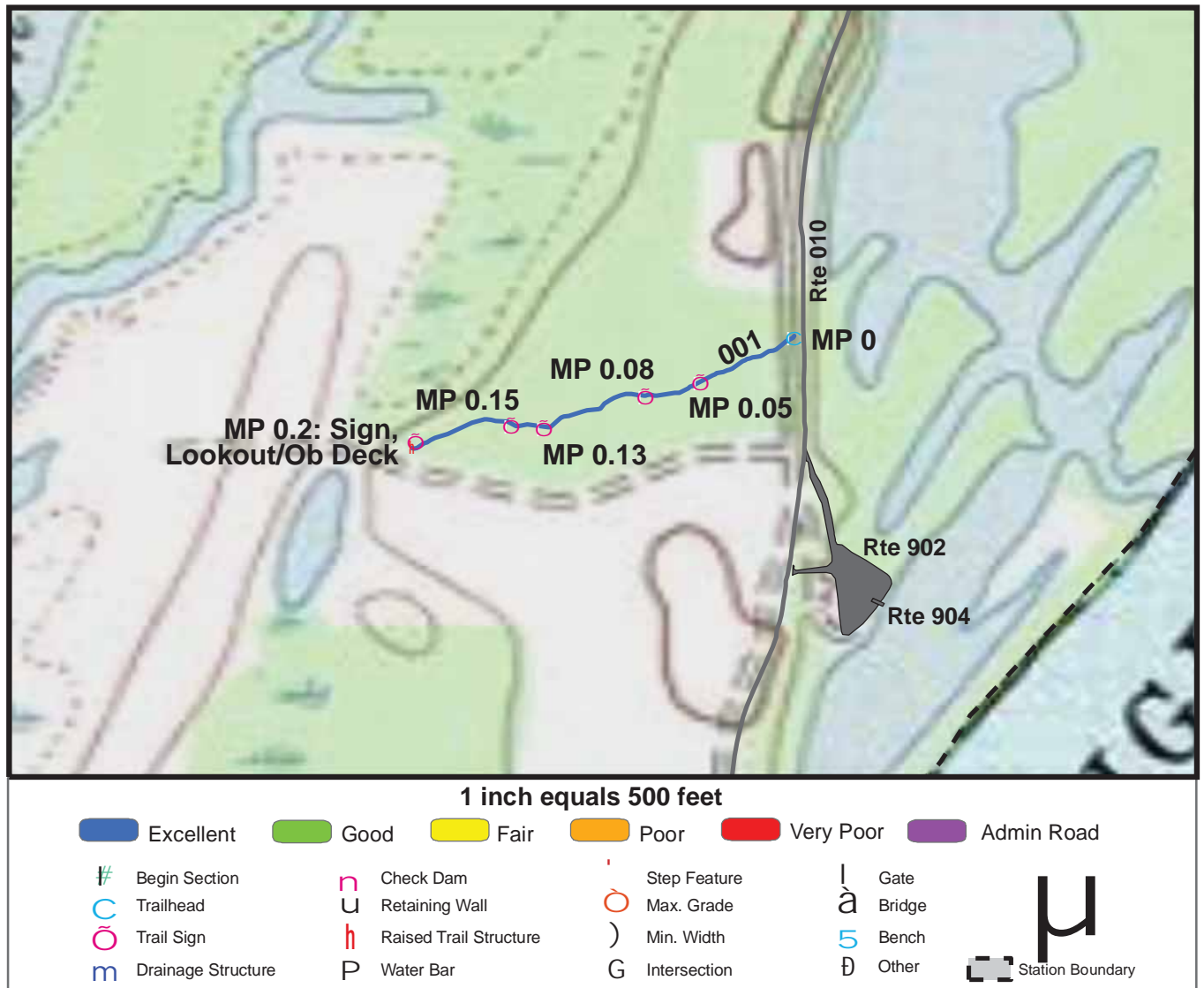
TRAILS ID

Station Name: Choctaw NWR

Org. Code: 43535

Trail #	Trail Name	Surface Type	SAMMS	Trail Mileage	Trail Description (Begin and End point of trail)
T300	Observation Platform Trail	Native	N/A	0.20	From Entrance Road (Rte 010) MP 0.3 to Observation Platform

TRAIL CONDITION



Trail Name: Observation Platform Trail

Refuge Name: Choctaw NWR

Trail Number: T300

Region: 4

TOTAL LENGTH: 0.2 Miles

Section Number	001				
Section Length (miles)	0.2				
SAMMS Number					
Rating Date	6/7/2006				
Trail Section Information					
Trail Class	TC3				
Surface Type	Native				
Surface Firmness	Firm				
Width (inches)	80				
Average Grade (%)	5.5				
Average X-slope (%)	3				
Trail Condition Information					
Deferred Maintenance	\$0				
CRV	\$26600				
FCI	0				
Condition	Excellent				

Trail Condition TOTALS

Deferred Maintenance	CRV	FCI	Condition
\$0	\$26600	0	Excellent

PHOTOGRAPHIC SHEET

TRAIL NUMBER: **T300**

STATION: Choctaw NWR

DATE: 6/7/2006



Photo # 1 - MP 0.0 - Trailhead

TRAIL NUMBER: **T300**

STATION: Choctaw NWR

DATE: 6/7/2006



Photo # 2 - MP 0.05 - Sign

PHOTOGRAPHIC SHEET

TRAIL NUMBER: **T300**

STATION: Choctaw NWR

DATE: 6/7/2006



Photo # 3 - MP 0.08 - Sign

TRAIL NUMBER: **T300**

STATION: Choctaw NWR

DATE: 6/7/2006



Photo # 7 - MP 0.13 - Sign

PHOTOGRAPHIC SHEET

TRAIL NUMBER: **T300**

STATION: Choctaw NWR

DATE: 6/7/2006



Photo # 6 - MP 0.15 - Sign

TRAIL NUMBER: **T300**

STATION: Choctaw NWR

DATE: 6/7/2006



Photo # 4 - MP 0.2 - Sign

The Trail Inventory of Eufaula National Wildlife Refuge Eufaula, Alabama



**Prepared By:
Federal Highway Administration
Central Federal Lands Highway Division
June 2006**



Eufaula NWR

Trail and Trail Feature Summaries

Trail Miles and Percentages by Surface Type and Condition

Trail Surface Type	Mileage by Trail Condition												Total Miles
	Excellent		Good		Fair		Poor		Very Poor		Not Rated*		
	MILES	%	MILES	%	MILES	%	MILES	%	MILES	%	MILES	%	
Native		0%		0%	0.48	7%		0%		0%		0%	0.48
Gravel		0%		0%		0%		0%		0%		0%	0.00
Asphalt		0%		0%		0%		0%		0%		0%	0.00
Concrete		0%		0%		0%		0%		0%		0%	0.00
Turnpike		0%		0%		0%		0%		0%		0%	0.00
Boardwalk		0%		0%		0%		0%		0%		0%	0.00
Puncheon		0%		0%		0%		0%		0%		0%	0.00
Woodchips		0%		0%		0%		0%		0%		0%	0.00
Mowed		0%		0%		0%		0%		0%		0%	0.00
Admin Road		0%		0%		0%		0%		0%	6.84	93%	6.84
Other		0%		0%		0%		0%		0%		0%	0.00
Totals	0.00	0%	0.00	0%	0.48	7%	0.00	0%	0.00	0%	6.84	93%	7.32

Trail Miles and Percentages by Trail Classification and Condition

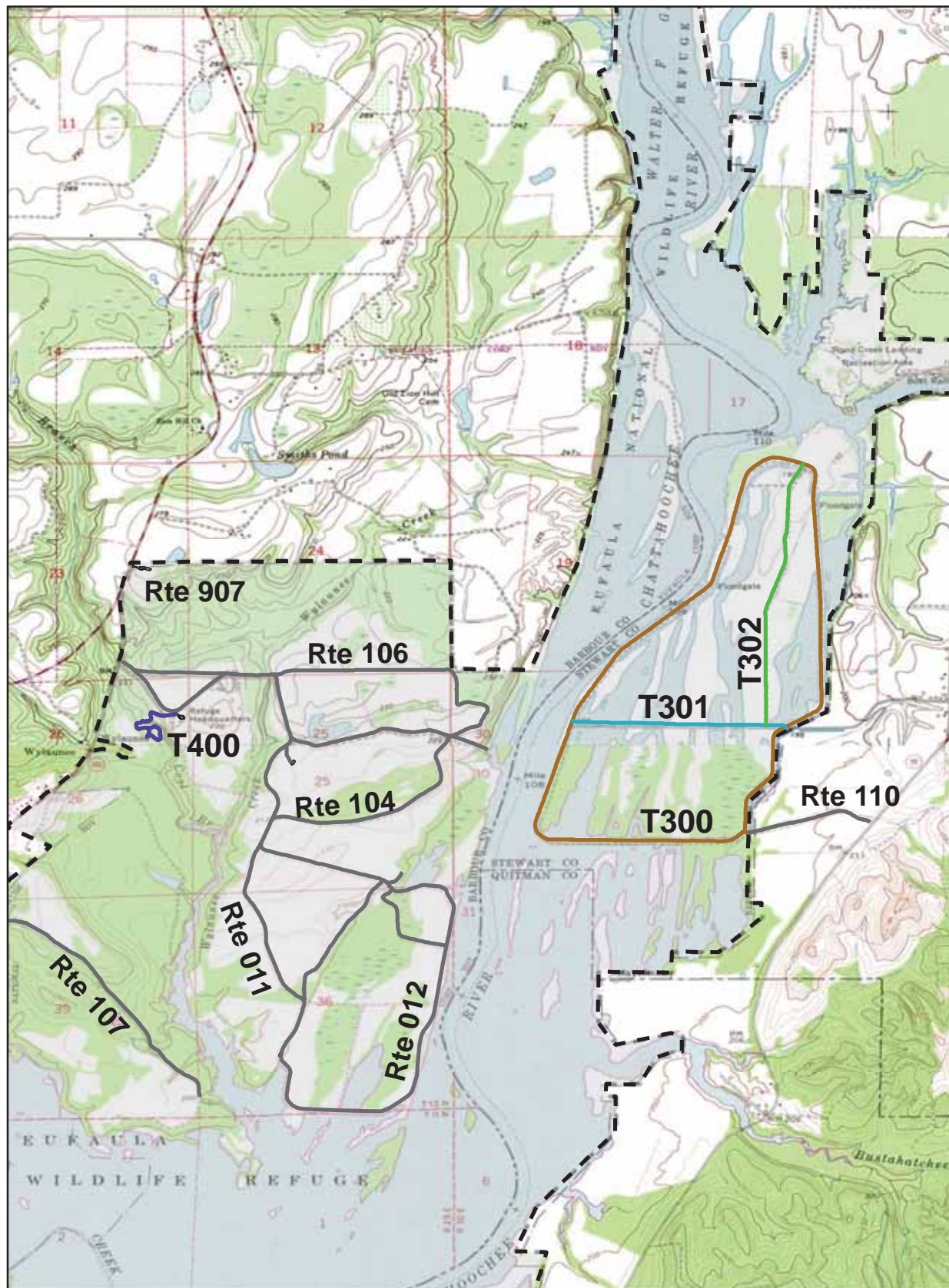
Trail Classification	Mileage by Trail Condition												Total Miles
	Excellent		Good		Fair		Poor		Very Poor		Not Rated*		
	MILES	%	MILES	%	MILES	%	MILES	%	MILES	%	MILES	%	
TC1		0%		0%		0%		0%		0%		0%	0.00
TC2		0%		0%		0%		0%		0%		0%	0.00
TC3		0%		0%		0%		0%		0%	6.84	93%	6.84
TC4		0%		0%	0.48	7%		0%		0%		0%	0.48
TC5		0%		0%		0%		0%		0%		0%	0.00
Totals	0.00	0%	0.00	0%	0.48	7%	0.00	0%	0.00	0%	6.84	93%	7.32

* Admin Roads are included in the inventory but are not rated for condition.

Trail Features

Trail Number	Feature Type	Quantity	Grouped Feature	Milepost	Photo
T300	Sign	2	No	0.00	2
T300	Gate	1	No	0.00	N/A
T300	Culvert -lf	45	No	0.00	N/A
T300	Culvert -lf	45	No	1.83	N/A
T300	Culvert -lf	30	No	4.09	N/A
T301	Culvert -lf	25	No	0.07	N/A
T301	Culvert -lf	25	No	0.20	N/A
T301	Culvert -lf	25	No	0.36	N/A
T301	Sign	1	No	0.43	11
T301	Culvert -lf	25	No	0.49	N/A
T301	Culvert -lf	25	No	0.68	N/A
T400	Sign	1	No	0.00	18
T400	Sign	1	No	0.05	19
T400	Step: Log -each	16	No	0.12	N/A
T400	Step: Log -each	17	No	0.13	N/A
T400	Bridge -sf	195	No	0.13	23
T400	Bridge -sf	120	No	0.37	26
T400	Sign	8	Yes	N/A	20
T400	Sign	3	Yes	N/A	21
sf-square feet lf-linear feet cf-cubic feet					

EUFAULA NATIONAL WILDLIFE REFUGE TRAIL LOCATION MAP



Station Boundary



HQ/VC

0 1 2 Miles

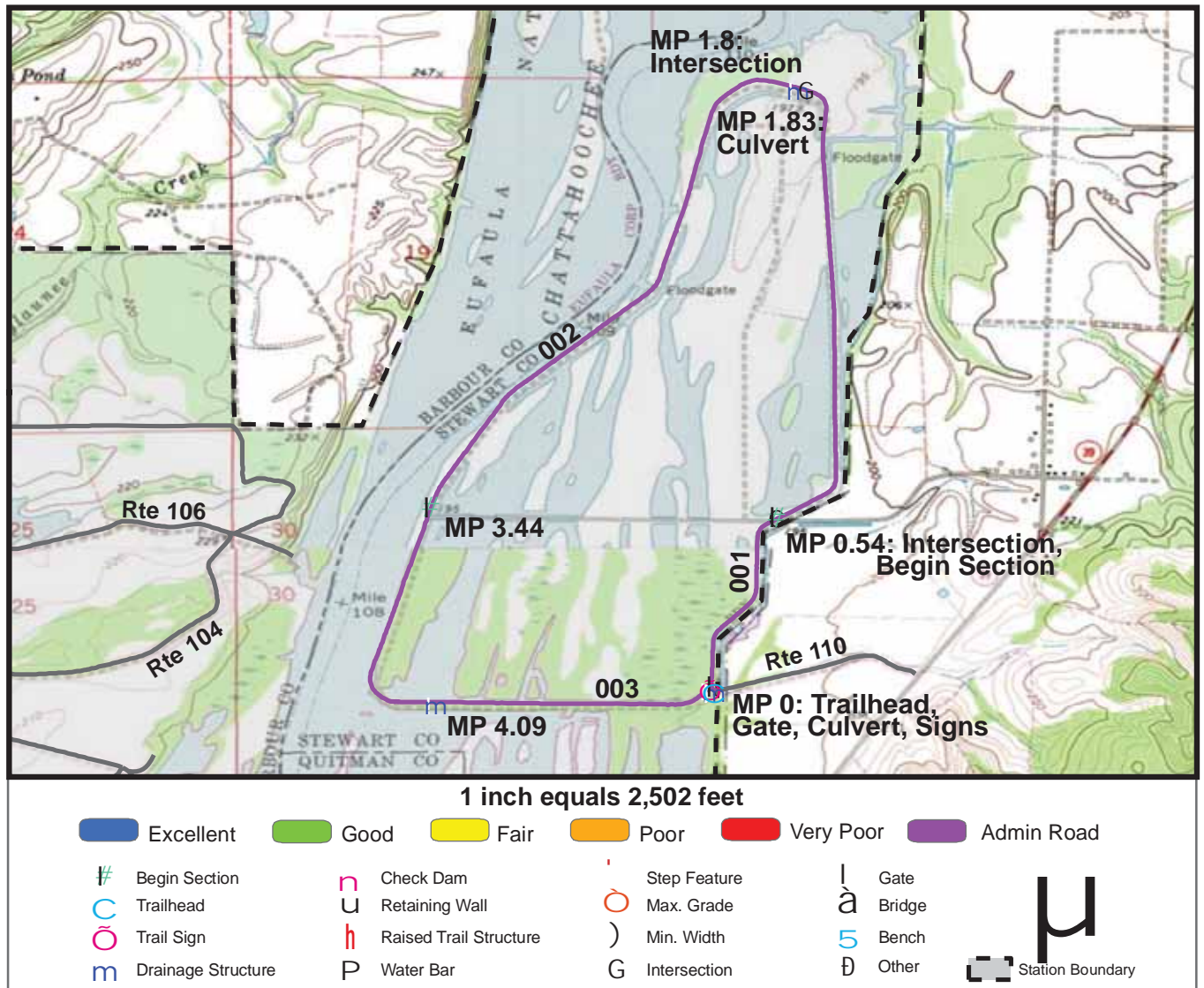
TRAILS ID

Station Name: Eufaula NWR

Org. Code: 43560

Trail #	Trail Name	Surface Type	SAMMS	Trail Mileage	Trail Description (Begin and End point of trail)
T300	Bradley Dike Trail	Admin Road	10017855	4.8	From Bradley Unit Parking (Rte 906) to end of loop
T301	Bradley Dike Cutoff Trail	Admin Road	10017855	0.83	From Bradley Dike Trail East (T500) to Bradley Dike Trail West (T500)
T302	Artesian Well Trail	Admin Road	10017855	1.21	From Bradley Dike Cutoff Trail South (T501) to Bradley Dike Trail North (T500)
T400	Nature Trail	Native	NA	0.48	From Old Headquarters Parking (Rte 900) to end of loop

TRAIL CONDITION



Trail Name: Bradley Dike Trail

Refuge Name: Eufaula NWR

Trail Number: T300

Region: 4

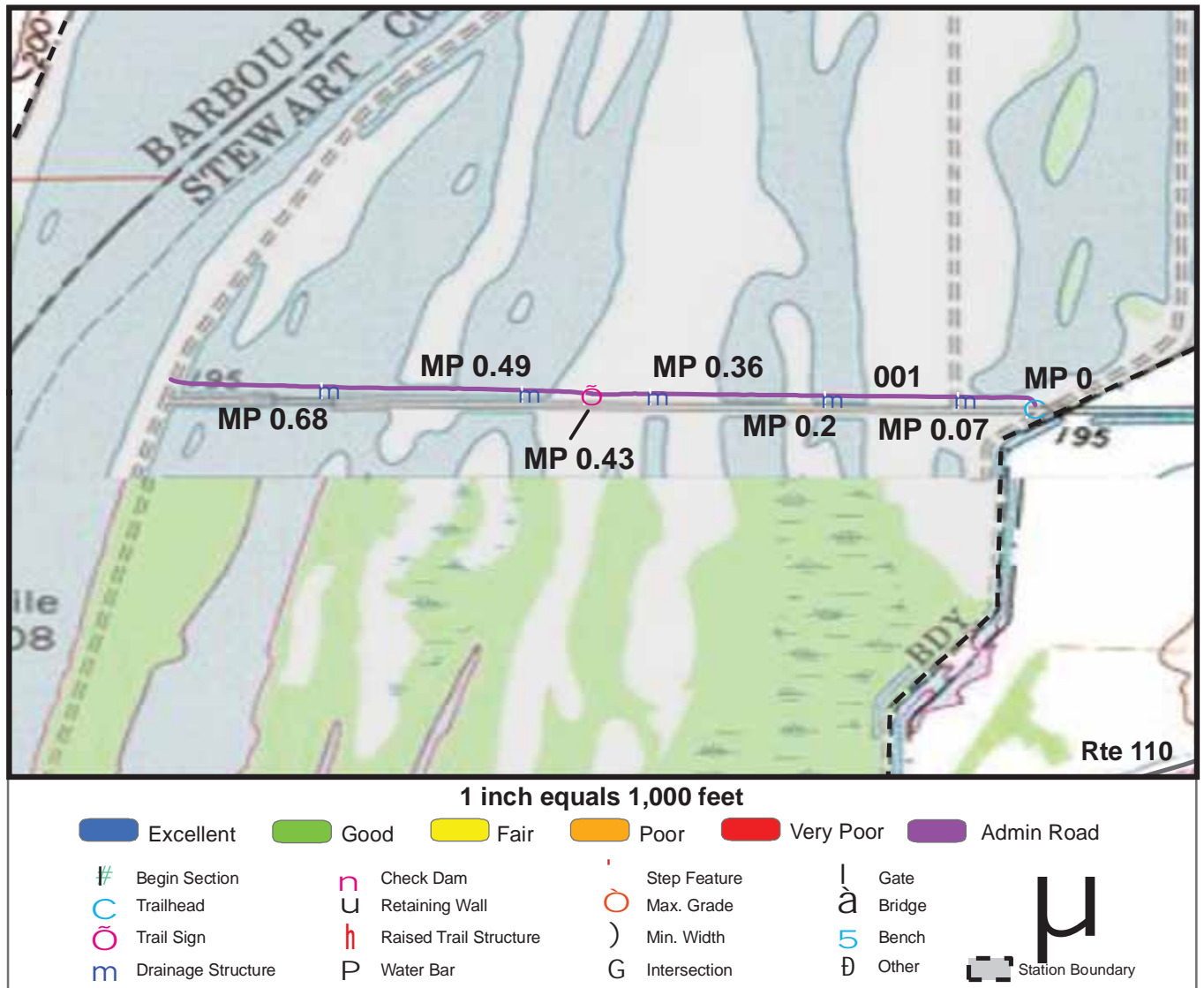
TOTAL LENGTH: 4.8 Miles

Section Number	001	002	003		
Section Length (miles)	0.54	2.9	1.36		
SAMMS Number	10017879	10017879	10017879		
Rating Date	6/29/2006	6/29/2006	6/29/2006		
Trail Section Information					
Trail Class	TC3	TC3	TC3		
Surface Type	Admin Road	Admin Road	Admin Road		
Surface Firmness	Firm	Firm	Firm		
Width (inches)	144	144	144		
Average Grade (%)	0.4	0.4	0.4		
Average X-slope (%)	1.3	1.3	1.3		
Trail Condition Information					
Deferred Maintenance	\$0	\$0	\$0		
CRV	\$0	\$0	\$0		
FCI	0	0	0		
Condition	Not Rated	Not Rated	Not Rated		

Trail Condition TOTALS

Deferred Maintenance	CRV	FCI	Condition
\$0	\$0	0	Not Rated

TRAIL CONDITION



Trail Name: Bradley Dike Cutoff Trail

Refuge Name: Eufaula NWR

Trail Number: T301

Region: 4

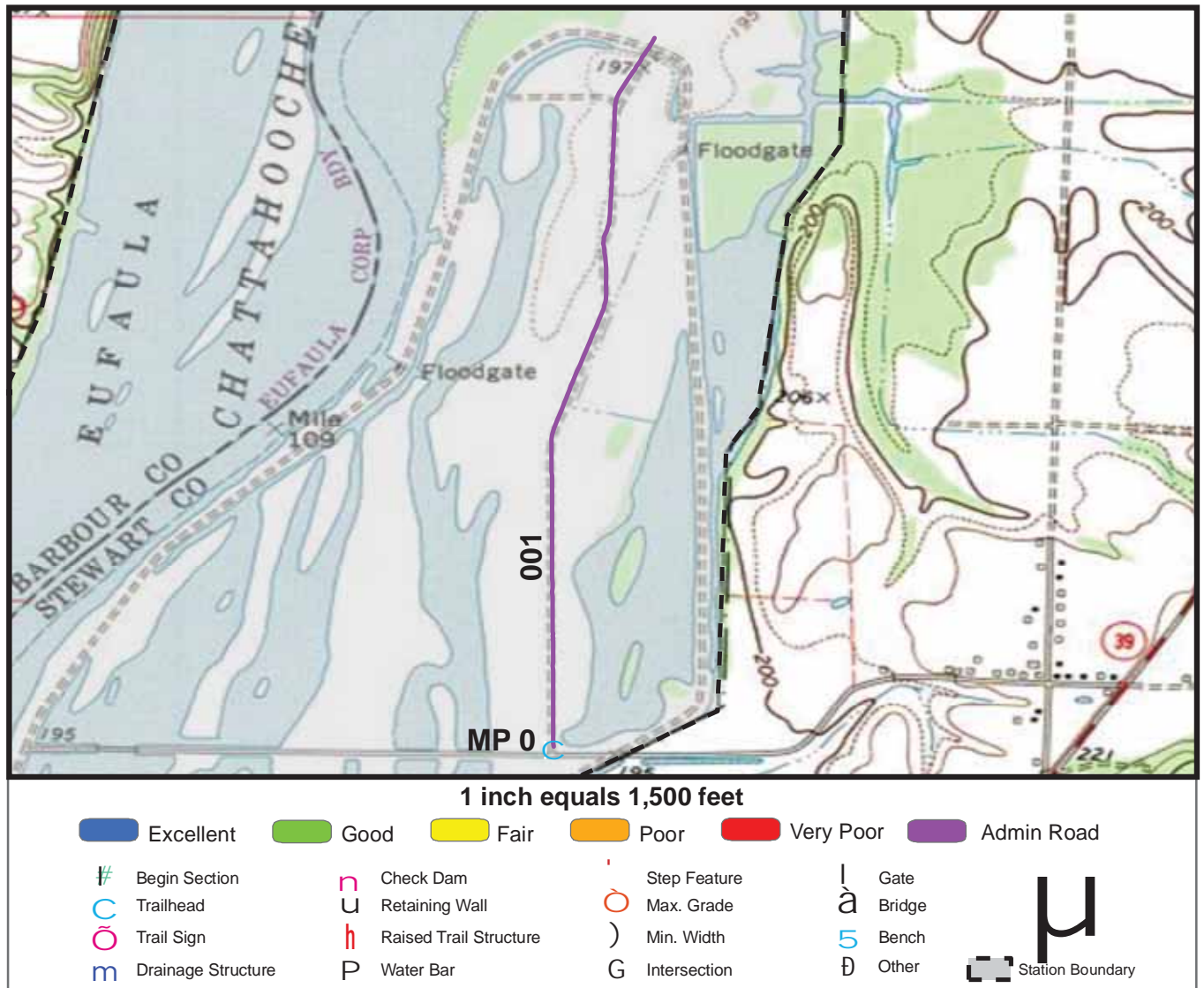
TOTAL LENGTH: 0.83 Miles

Section Number	001				
Section Length (miles)	0.83				
SAMMS Number	10040754				
Rating Date	6/29/2006				
Trail Section Information					
Trail Class	TC3				
Surface Type	Admin Road				
Surface Firmness	Firm				
Width (inches)	144				
Average Grade (%)	0.9				
Average X-slope (%)	1.7				
Trail Condition Information					
Deferred Maintenance	\$0				
CRV	\$0				
FCI	0				
Condition	Not Rated				

Trail Condition TOTALS

Deferred Maintenance	CRV	FCI	Condition
\$0	\$0	0	Not Rated

TRAIL CONDITION



Trail Name: Artesian Well Trail

Refuge Name: Eufaula NWR

Trail Number: T302

Region: 4

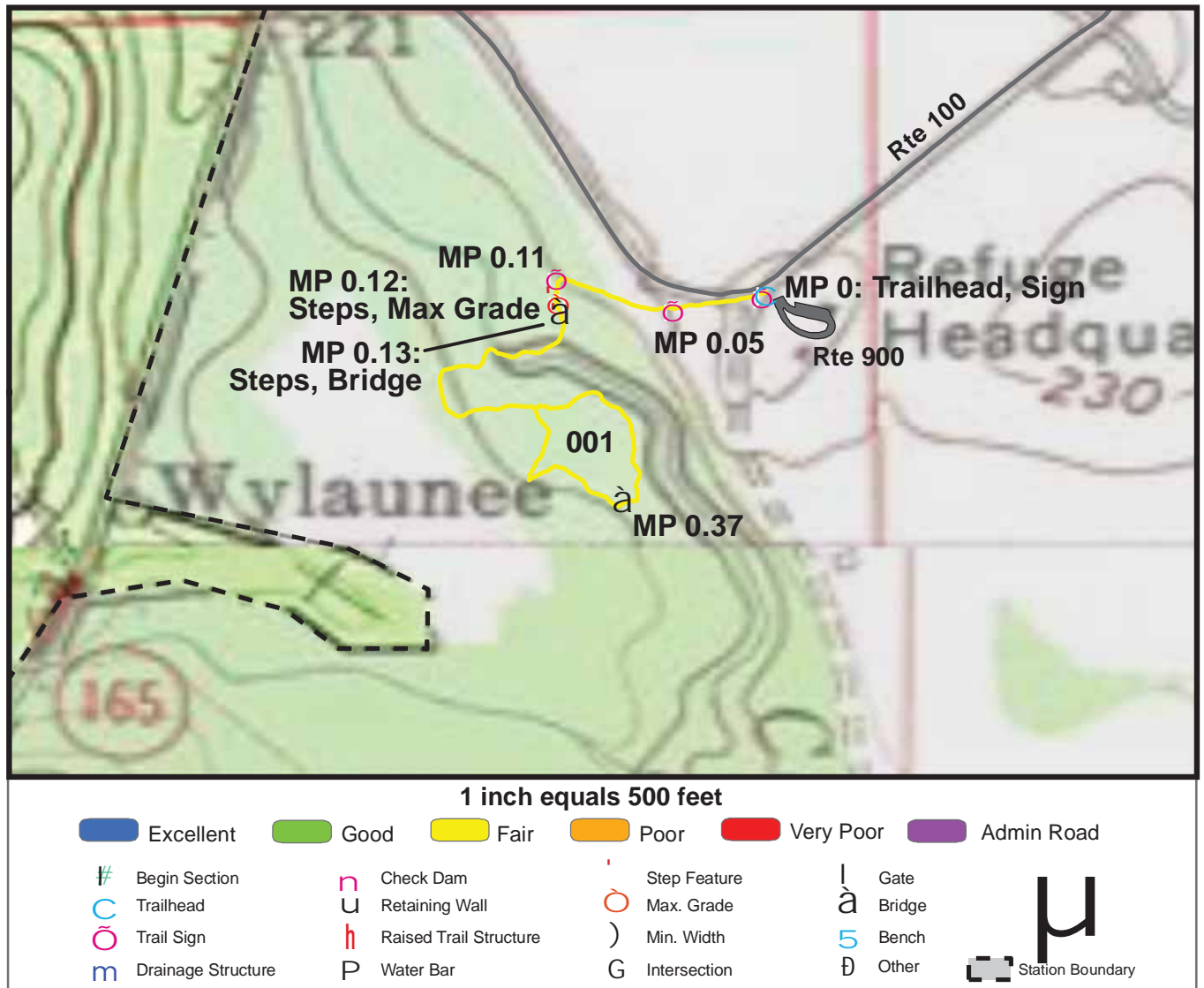
TOTAL LENGTH: 1.21 Miles

Section Number	001				
Section Length (miles)	1.21				
SAMMS Number	10040762				
Rating Date	6/29/2006				
Trail Section Information					
Trail Class	TC3				
Surface Type	Admin Road				
Surface Firmness	Firm				
Width (inches)	144				
Average Grade (%)	1.4				
Average X-slope (%)	2				
Trail Condition Information					
Deferred Maintenance	\$0				
CRV	\$0				
FCI	0				
Condition	Not Rated				

Trail Condition TOTALS

Deferred Maintenance	CRV	FCI	Condition
\$0	\$0	0	Not Rated

TRAIL CONDITION



Trail Name: Nature Trail

Refuge Name: Eufaula NWR

Trail Number: T400

Region: 4

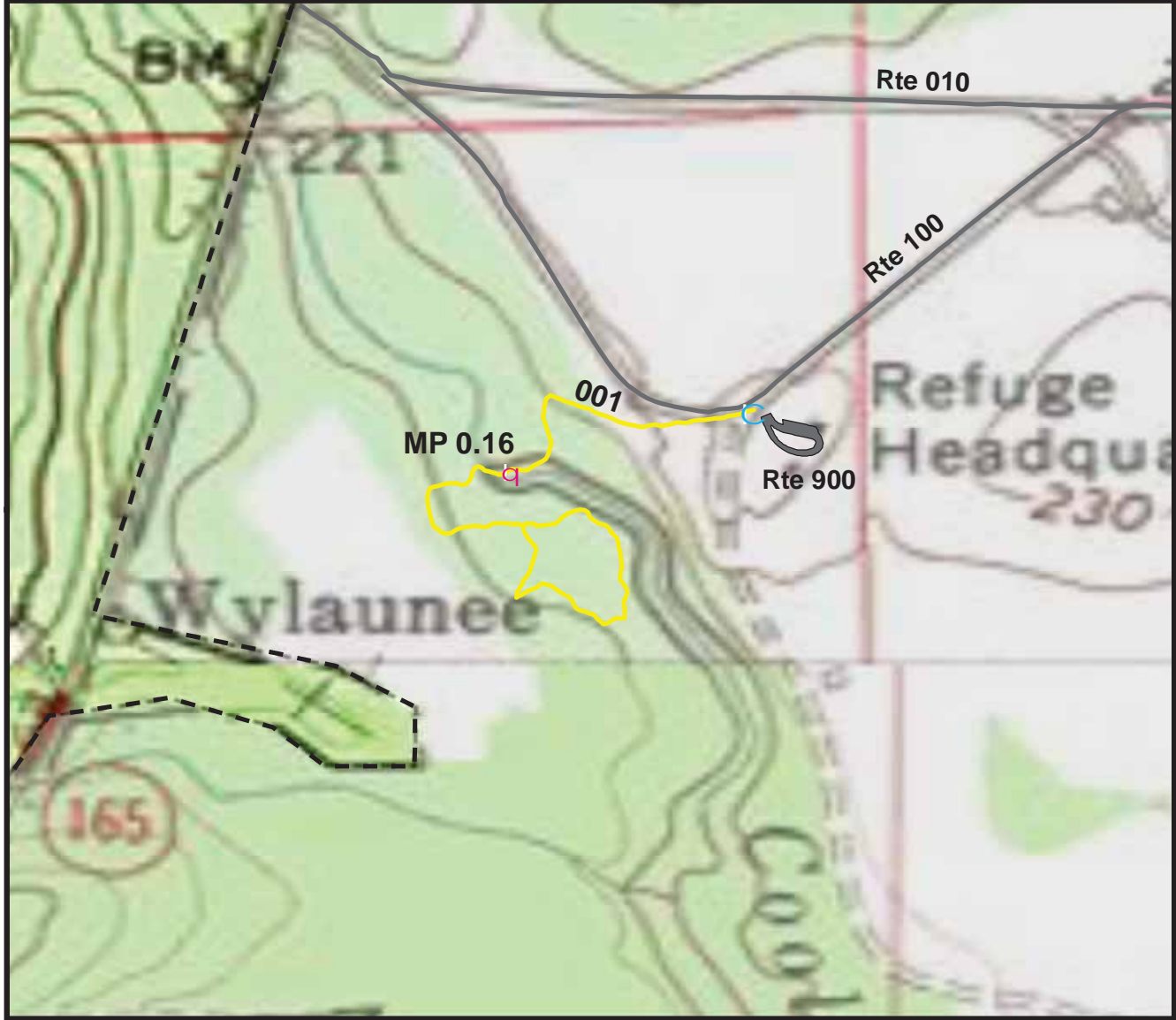
TOTAL LENGTH: 0.48 Miles

Section Number	001				
Section Length (miles)	0.48				
SAMMS Number	10017882				
Rating Date	6/30/2006				
Trail Section Information					
Trail Class	TC4				
Surface Type	Native				
Surface Firmness	Firm				
Width (inches)	96				
Average Grade (%)	1.5				
Average X-slope (%)	1.1				
Trail Condition Information					
Deferred Maintenance	\$9023				
CRV	\$89731				
FCI	0.101				
Condition	Fair				

Trail Condition TOTALS

Deferred Maintenance	CRV	FCI	Condition
\$9023	\$89731	0.101	Fair

TRAIL DEFICIENCY



1 inch equals 500 feet

Excellent

Good

Fair

Poor

Very Poor

Admin Road

Begin Section

u Erosion

| Trail Location

Ⓜ Obstacle

C Trailhead

q Drainage

X Trail Structure

Ⓜ Other

Station Boundary

Trail Name: Nature Trail

Refuge Name: Eufaula NWR

Trail Number: T400

Region: 4

TOTAL LENGTH: 0.48 Miles

Mile Post	0.16			
Section Number	001			
Photo Number	25			
Deficiency	Drainage			
Action	Build/Add			
Item	Bridge -sf			
Quantity	195			
Deferred Maintenance	\$9023			

PHOTOGRAPHIC SHEET

TRAIL NUMBER: **T300**
STATION: Eufaula NWR
DATE: 6/29/2006



Photo # 1 - MP 0.0 - Trailhead

TRAIL NUMBER: **T300**
STATION: Eufaula NWR
DATE: 6/29/2006



Photo # 2 - MP 0.0 - Sign

PHOTOGRAPHIC SHEET

TRAIL NUMBER: **T301**
STATION: Eufaula NWR
DATE: 6/29/2006



Photo # 7 - MP 0.0 - Trailhead

TRAIL NUMBER: **T301**
STATION: Eufaula NWR
DATE: 6/29/2006



Photo # 11 - MP 0.43 - Sign

PHOTOGRAPHIC SHEET

TRAIL NUMBER: **T302**
STATION: Eufaula NWR
DATE: 6/29/2006



Photo # 14 - MP 0.0 - Trailhead

TRAIL NUMBER: **T400**
STATION: Eufaula NWR
DATE: 6/30/2006



Photo # 17 - MP 0.0 - Trailhead

PHOTOGRAPHIC SHEET

TRAIL NUMBER: **T400**
STATION: Eufaula NWR
DATE: 6/30/2006



Photo # 18 - MP 0.0 - Sign

TRAIL NUMBER: **T400**
STATION: Eufaula NWR
DATE: 6/30/2006



Photo # 19 - MP 0.05 - Sign

PHOTOGRAPHIC SHEET

TRAIL NUMBER: **T400**
STATION: Eufaula NWR
DATE: 6/30/2006



Photo # 20 - MP 0.11 - Sign (Grouped feature)

TRAIL NUMBER: **T400**
STATION: Eufaula NWR
DATE: 6/30/2006



Photo # 21 - MP 0.11 - Sign (Grouped feature)

PHOTOGRAPHIC SHEET

TRAIL NUMBER: **T400**
STATION: Eufaula NWR
DATE: 6/30/2006



Photo # 23 - MP 0.13 - Bridge

TRAIL NUMBER: **T400**
STATION: Eufaula NWR
DATE: 6/30/2006



Photo # 25 - MP 0.16 - Drainage Deficiency

PHOTOGRAPHIC SHEET

TRAIL NUMBER: T400

STATION: Eufaula NWR

DATE: 6/30/2006



Photo # 26 - MP 0.37 - Bridge

The Trail Inventory of Mountain Longleaf National Wildlife Refuge Fort McClellan, Alabama



**Prepared By:
Federal Highway Administration
Central Federal Lands Highway Division
June 2006**



Mountain Longleaf NWR

Trail and Trail Feature Summaries

Trail Miles and Percentages by Surface Type and Condition

Trail Surface Type	Mileage by Trail Condition												Total Miles
	Excellent		Good		Fair		Poor		Very Poor		Not Rated*		
	MILES	%	MILES	%	MILES	%	MILES	%	MILES	%	MILES	%	
Native	3.62	20%		0%		0%		0%		0%		0%	3.62
Gravel		0%		0%		0%		0%		0%		0%	0.00
Asphalt		0%		0%		0%		0%		0%		0%	0.00
Concrete		0%		0%		0%		0%		0%		0%	0.00
Turnpike		0%		0%		0%		0%		0%		0%	0.00
Boardwalk		0%		0%		0%		0%		0%		0%	0.00
Puncheon		0%		0%		0%		0%		0%		0%	0.00
Woodchips		0%		0%		0%		0%		0%		0%	0.00
Mowed	0.80	4%		0%		0%		0%		0%		0%	0.80
Admin Road		0%		0%		0%		0%		0%	14.12	76%	14.12
Other		0%		0%		0%		0%		0%		0%	0.00
Totals	4.42	24%	0.00	0%	0.00	0%	0.00	0%	0.00	0%	14.12	76%	18.54

Trail Miles and Percentages by Trail Classification and Condition

Trail Classificatio n	Mileage by Trail Condition												Total Miles
	Excellent		Good		Fair		Poor		Very Poor		Not Rated*		
	MILES	%	MILES	%	MILES	%	MILES	%	MILES	%	MILES	%	
TC1		0%		0%		0%		0%		0%		0%	0.00
TC2		0%		0%		0%		0%		0%		0%	0.00
TC3	4.42	24%		0%		0%		0%		0%	14.12	76%	18.54
TC4		0%		0%		0%		0%		0%		0%	0.00
TC5		0%		0%		0%		0%		0%		0%	0.00
Totals	4.42	24%	0.00	0%	0.00	0%	0.00	0%	0.00	0%	14.12	76%	18.54

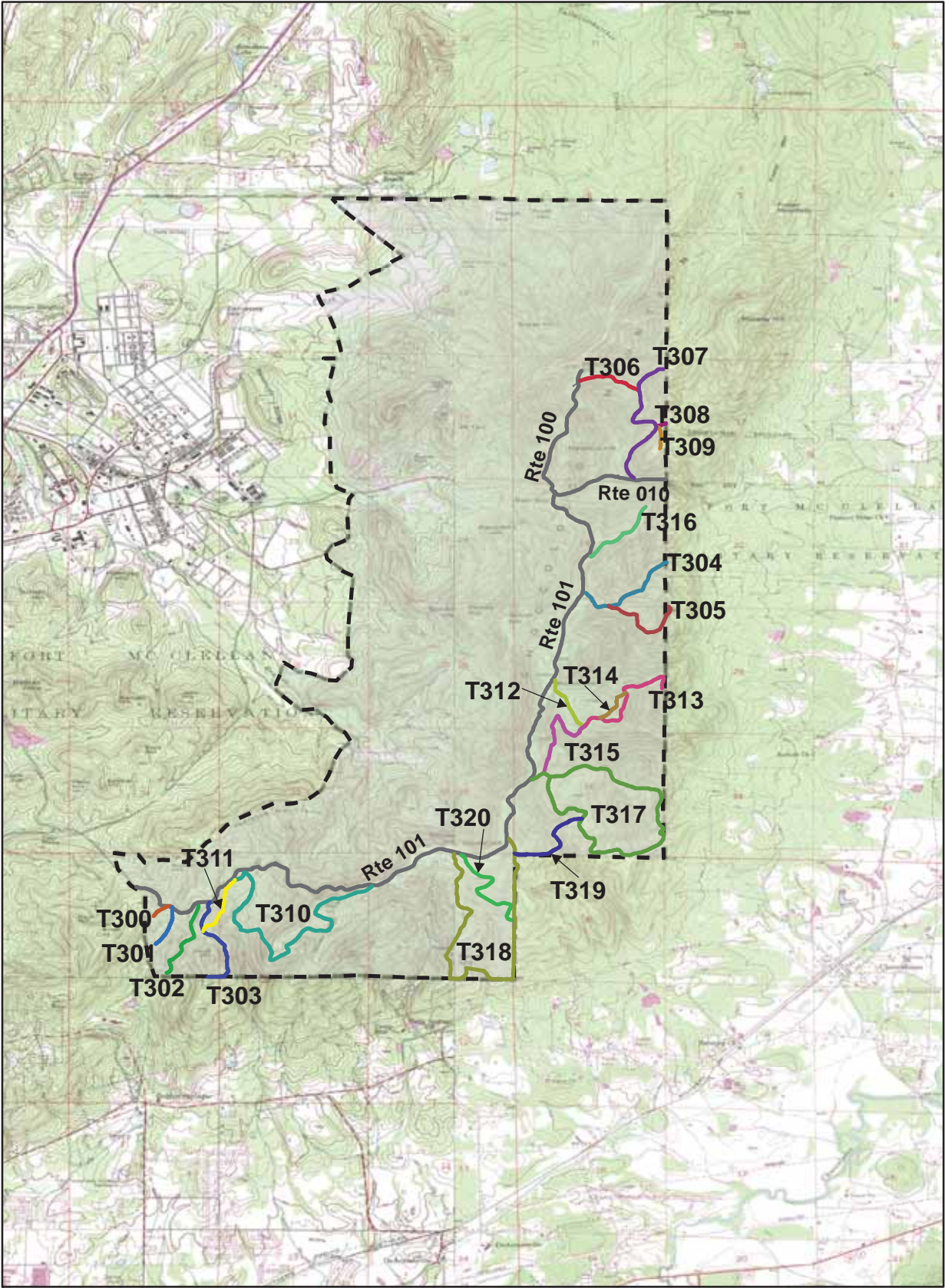
* Admin Roads are included in the inventory but are not rated for condition.

Trail Features

Trail Number	Feature Type	Quantity	Grouped Feature	Milepost	Photo
T300	Gate	1	No	0.14	N/A
T301	Gate	1	No	0.33	N/A
T302	Gate	1	No	0.00	N/A
T302	Gate	1	No	0.66	N/A
T303	Gate	1	No	0.00	N/A
T304	Gate	1	No	0.00	N/A
T306	Gate	1	No	0.00	N/A
T310	Gate	1	No	0.00	N/A
T310	Gate	1	No	2.29	N/A
T312	Gate	1	No	0.00	N/A
T317	Gate	1	No	0.00	N/A
T318	Gate	1	No	0.00	N/A
T318	Gate	1	No	2.84	N/A
T320	Gate	1	No	0.00	N/A
sf-square feet lf-linear feet cf-cubic feet					

MOUNTAIN LONGLEAF NATIONAL WILDLIFE REFUGE

TRAIL LOCATION MAP



 Station Boundary

@ HQ/VC

0 1 2 Miles

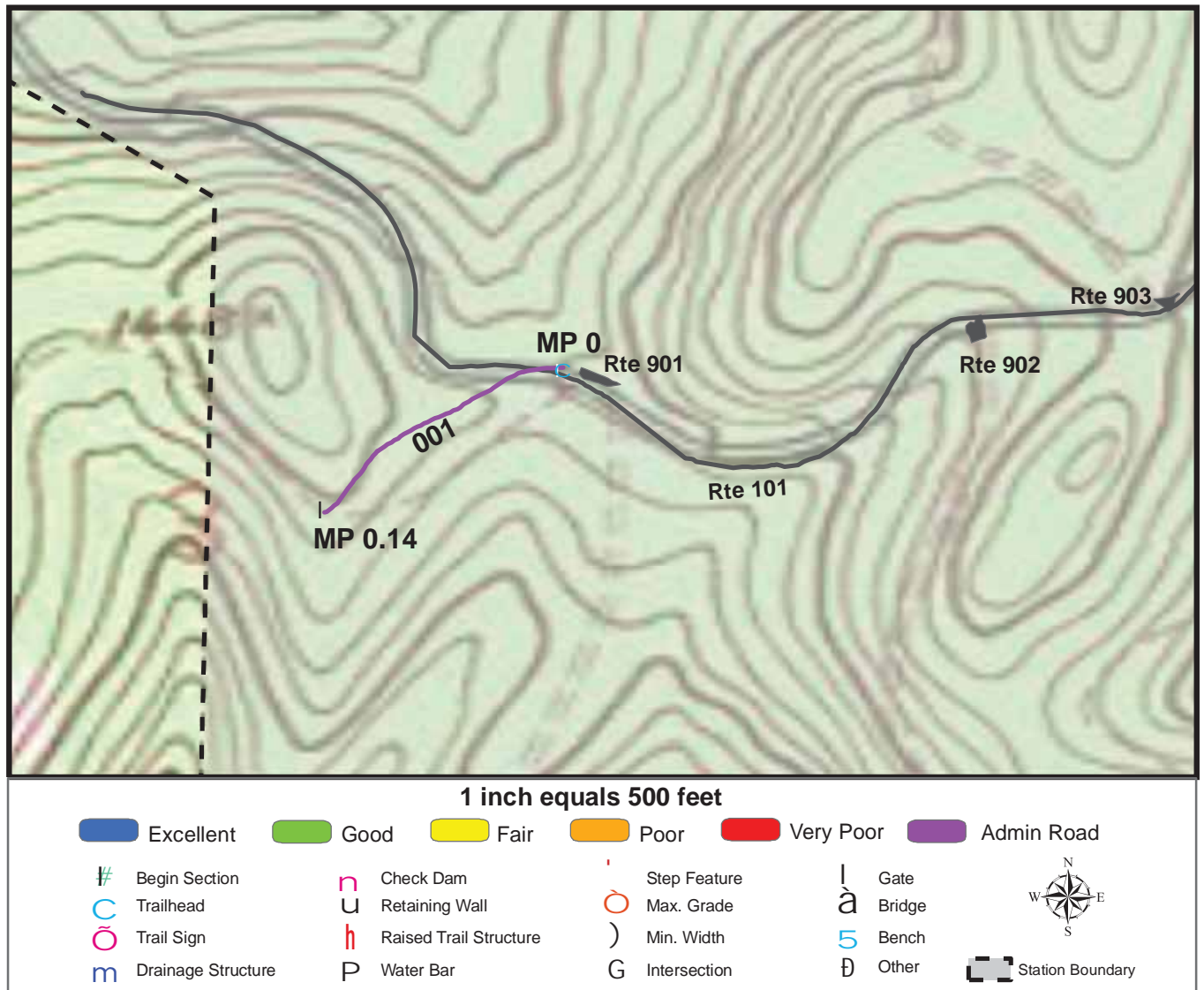
TRAILS ID

Station Name: Mountain Longleaf NWR

Org. Code: 43666

Trail #	Trail Name	Surface Type	SAMMS	Trail Mileage	Trail Description (Begin and End point of trail)
T300	Briarwood Trail	Admin Road	10050520	0.14	From Ridge Road South (Rte 101) to End of trail
T301	Thornberry Trail	Admin Road	10050499	0.33	From Ridge Road South (Rte 101) to End of trail
T302	Davis Mountain Road	Admin Road	N/A	0.66	From Ridge Road South (Rte 101) to End of trail
T303	Alisha Lane	Admin Road	10050472	0.82	From Ridge Road South (Rte 101) to End of Trail
T304	North Fork Road	Admin Road	10050452	0.79	From Ridge Road South (Rte 101) to Refuge Boundary
T305	South Fork Road	Native	10050453	0.68	From North Fork Road (T304) to Refuge Boundary
T306	Crooked Road	Admin Road	10050449	0.44	From Ridge Road North (Rte 100) to Bentbow Road (T307)
T307	Bentbow Road	Admin Road	10050450	1.22	From Refuge Boundary to Bain's Gap Road (Rte 010)
T308	Bow String Road	Native	N/A	0.07	From Bentbow Road (T307) to Refuge Boundary
T309	Bailey Trail	Native	10050502	0.19	From Bentbow Road (T307) to Refuge Boundary
T310	Silver Ridge Road	Admin Road	N/A	2.29	From Ridge Road South (Rte 101) to Ridge Road South (Rte 101)
T311	Longleaf Trail	Mowed	10050488	0.51	From Ridge Road South (Rte 101) to Ridge Road South (Rte 101)
T312	Morton Mountain Road	Native	N/A	0.45	From Ridge Road South (Rte 101) to Contour Line Road
T313	Collin Road	Native	10050463	0.95	From Countour Line Road to Refuge Boundary
T314	Collin Road Trail	Mowed	10050504	0.29	From Collin Road to Collin Road
T315	Contour Road	Admin Road	N/A	0.80	From Collin Road to Smokey Mountain
T316	Mountain Top Trail	Native	N/A	0.59	From Ridge Road South (Rte 101) to End of trail
T317	Smokey Mountain Loop	Admin Road	N/A	2.90	From Ridge Road South (Rte 101) to End of Loop
T318	Boundary Road	Admin Road	10050468	2.84	From Ridge Road South (Rte 101) to Boundary Road (T318)
T319	Bar S Road	Native	10050467	0.69	From Boundary Road (T318) to Smokey Mountain Loop (T317)
T320	Boundary Road Trail	Admin Road	10050451	0.89	From Ridge Road South (Rte 101) to Boundary Road (T319)

TRAIL CONDITION



Trail Name: Briarwood trail

Refuge Name: Mountain Longleaf NWR

Trail Number: T300

Region: 4

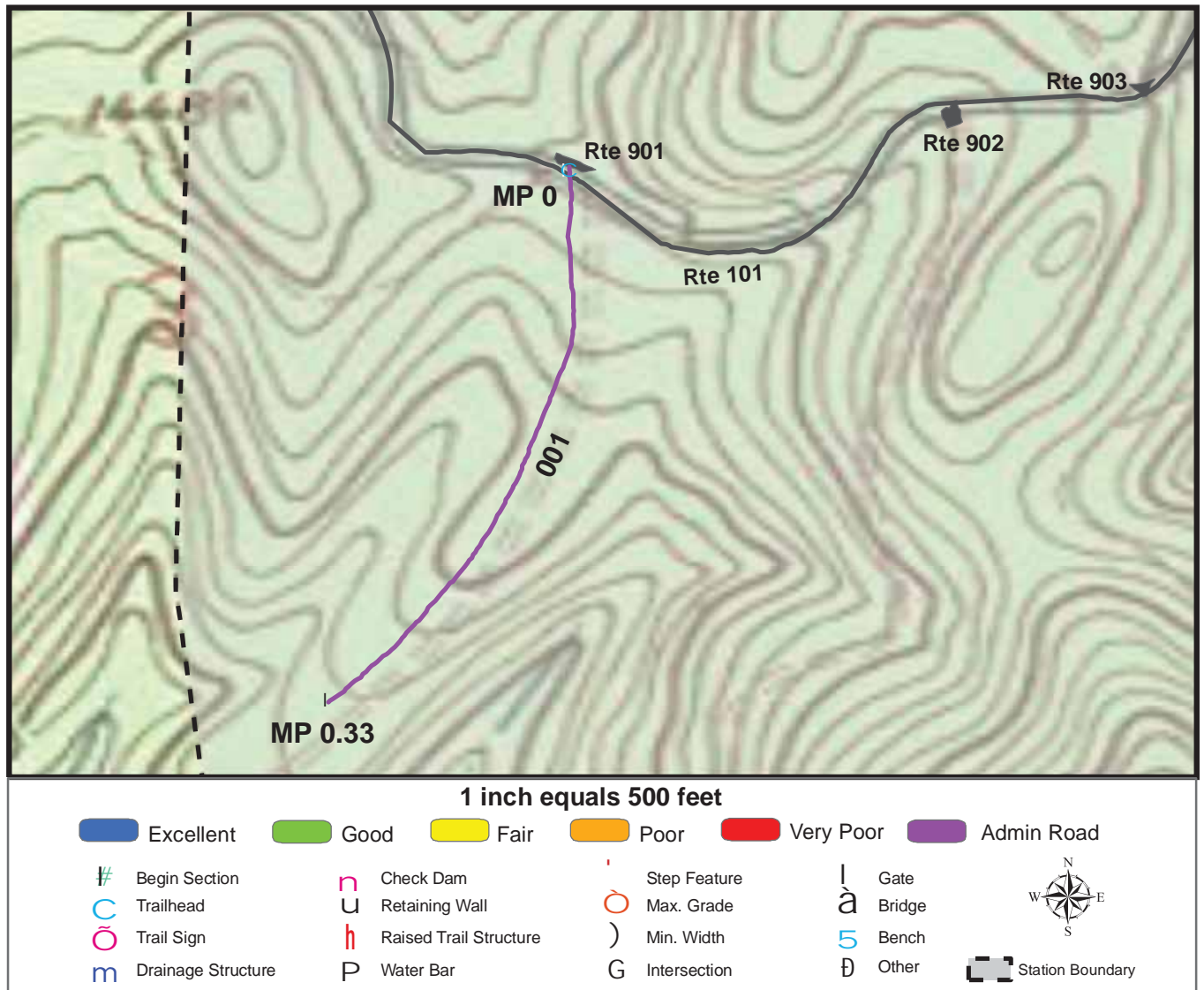
TOTAL LENGTH: 0.14 Miles

Section Number	001				
Section Length (miles)	0.14				
SAMMS Number	10050520				
Rating Date	6/19/2006				
Trail Section Information					
Trail Class	TC3				
Surface Type	Admin Road				
Surface Firmness	Firm				
Width (inches)	96				
Average Grade (%)	3.8				
Average X-slope (%)	1.6				
Trail Condition Information					
Deferred Maintenance	\$0				
CRV	\$0				
FCI	0				
Condition	Not Rated				

Trail Condition TOTALS

Deferred Maintenance	CRV	FCI	Condition
\$0	\$0	0	Not Rated

TRAIL CONDITION



Trail Name: Thornberry trail

Refuge Name: Mountain Longleaf NWR

Trail Number: T301

Region: 4

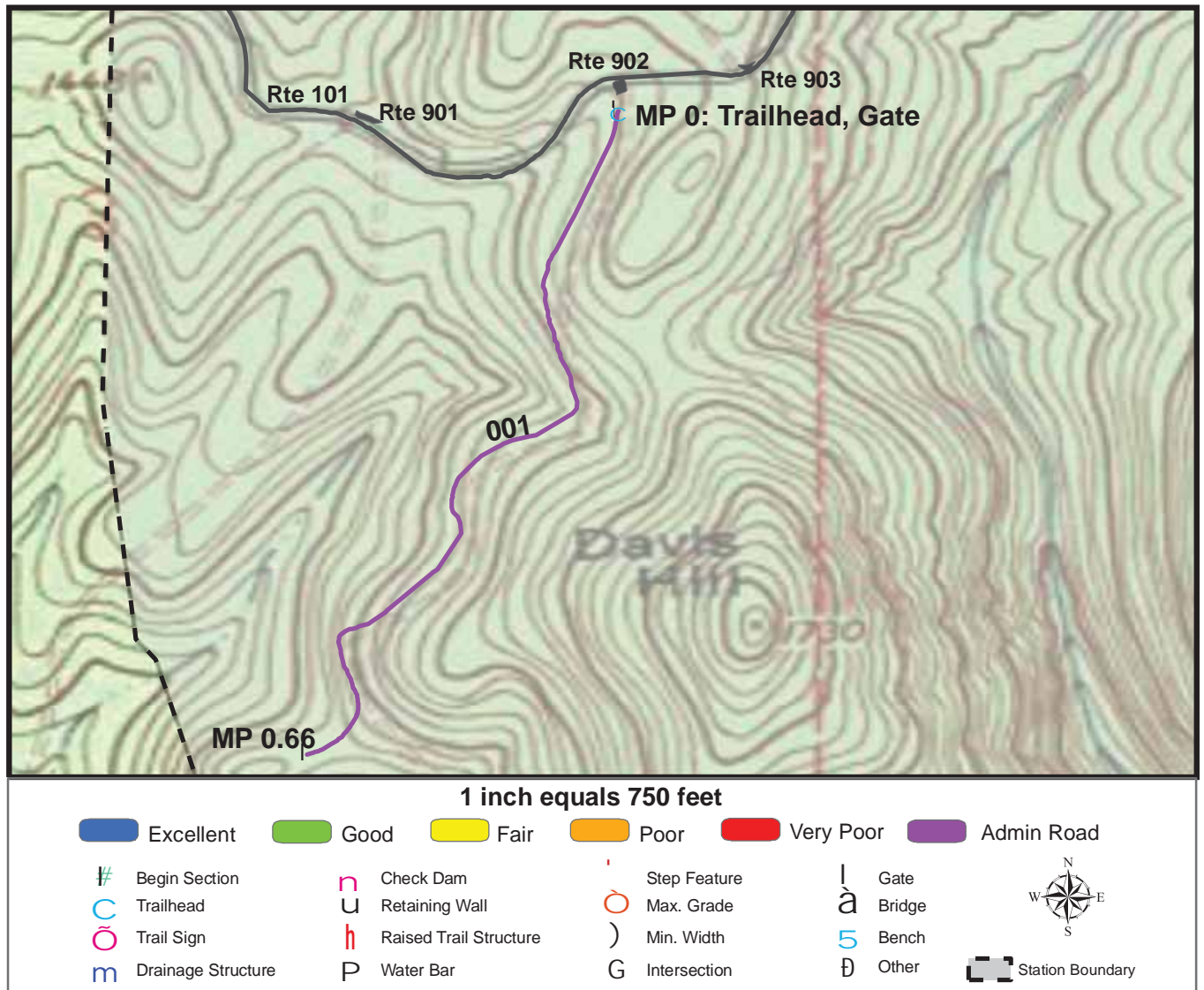
TOTAL LENGTH: 0.33 Miles

Section Number	001				
Section Length (miles)	0.33				
SAMMS Number	10050499				
Rating Date	6/19/2006				
Trail Section Information					
Trail Class	TC3				
Surface Type	Admin Road				
Surface Firmness	Firm				
Width (inches)	96				
Average Grade (%)	11.4				
Average X-slope (%)	3.1				
Trail Condition Information					
Deferred Maintenance	\$0				
CRV	\$0				
FCI	0				
Condition	Not Rated				

Trail Condition TOTALS

Deferred Maintenance	CRV	FCI	Condition
\$0	\$0	0	Not Rated

TRAIL CONDITION



Trail Name: Davis Mountain Road

Refuge Name: Mountain Longleaf NWR

Trail Number: T302

Region: 4

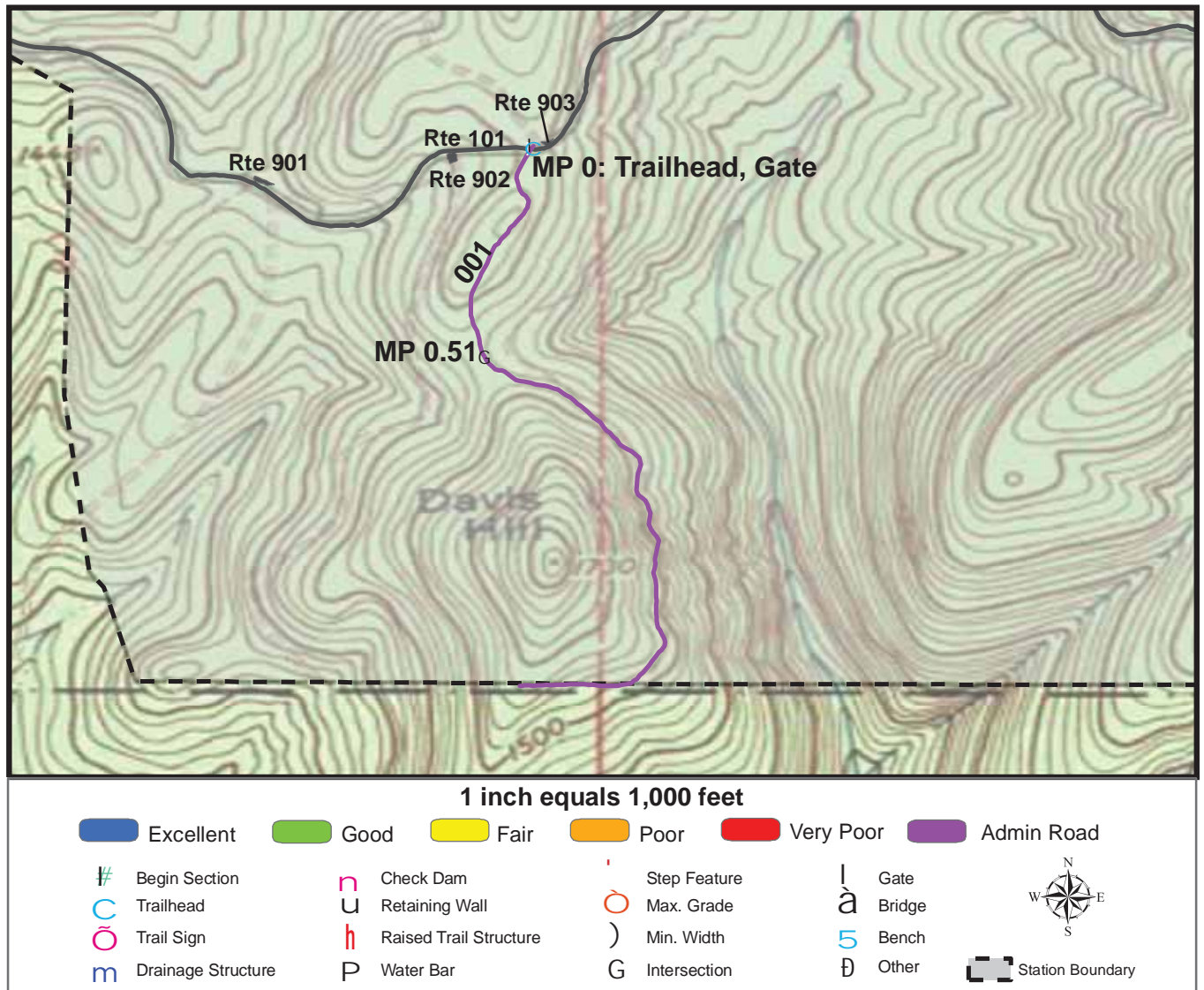
TOTAL LENGTH: 0.66 Miles

Section Number	001				
Section Length (miles)	0.66				
SAMMS Number	N/A				
Rating Date	6/19/2006				
Trail Section Information					
Trail Class	TC3				
Surface Type	Admin Road				
Surface Firmness	Firm				
Width (inches)	96				
Average Grade (%)	5.1				
Average X-slope (%)	5.9				
Trail Condition Information					
Deferred Maintenance	\$0				
CRV	\$0				
FCI	0				
Condition	Not Rated				

Trail Condition TOTALS

Deferred Maintenance	CRV	FCI	Condition
\$0	\$0	0	Not Rated

TRAIL CONDITION



Trail Name: Alisha Lane

Refuge Name: Mountain Longleaf NWR

Trail Number: T303

Region: 4

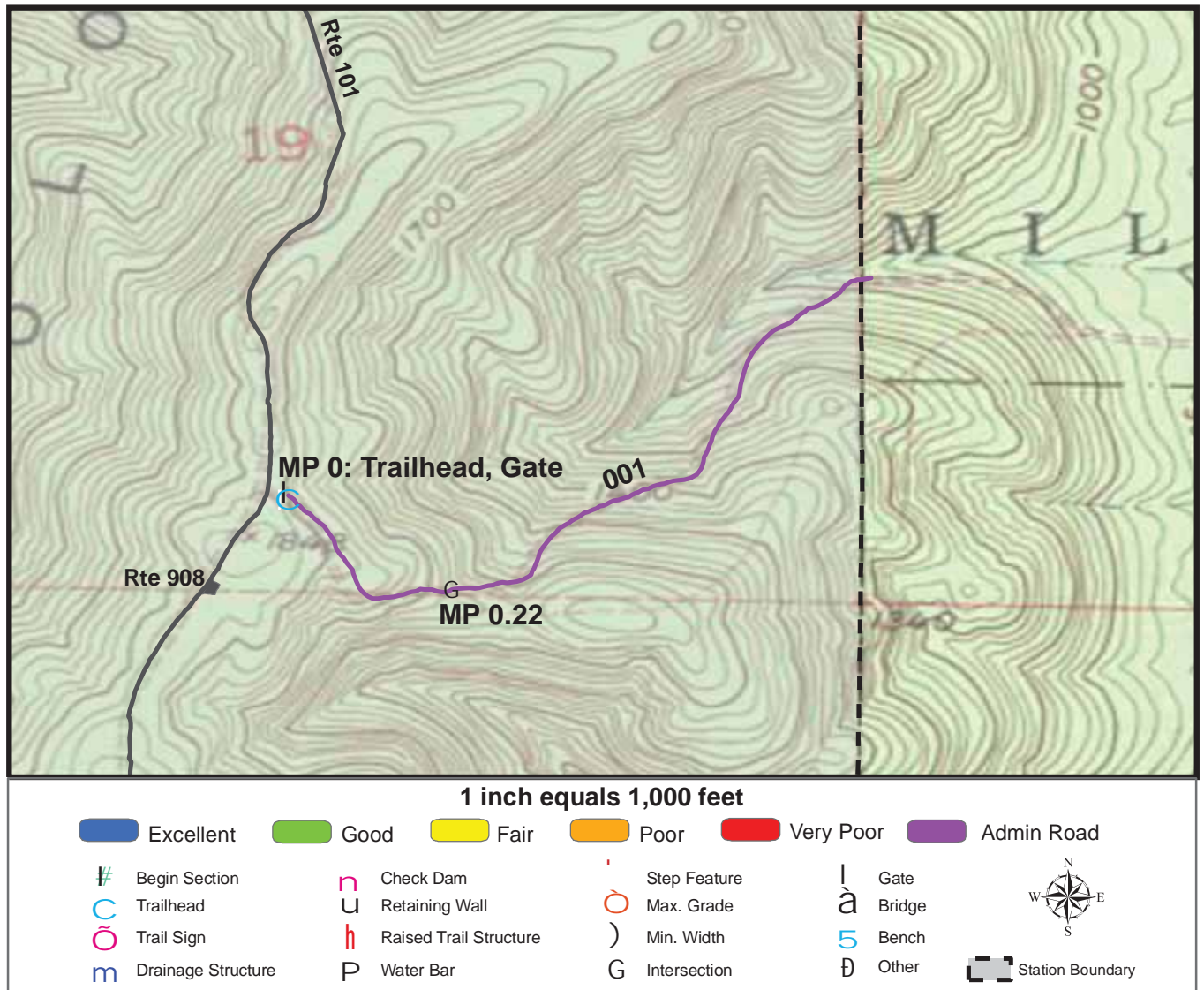
TOTAL LENGTH: 0.82 Miles

Section Number	001				
Section Length (miles)	0.82				
SAMMS Number	10050472				
Rating Date	6/19/2006				
Trail Section Information					
Trail Class	TC3				
Surface Type	Admin Road				
Surface Firmness	Firm				
Width (inches)	96				
Average Grade (%)	7.2				
Average X-slope (%)	2.3				
Trail Condition Information					
Deferred Maintenance	\$0				
CRV	\$0				
FCI	0				
Condition	Not Rated				

Trail Condition TOTALS

Deferred Maintenance	CRV	FCI	Condition
\$0	\$0	0	Not Rated

TRAIL CONDITION



Trail Name: North Fork Road

Refuge Name: Mountain Longleaf NWR

Trail Number: T304

Region: 4

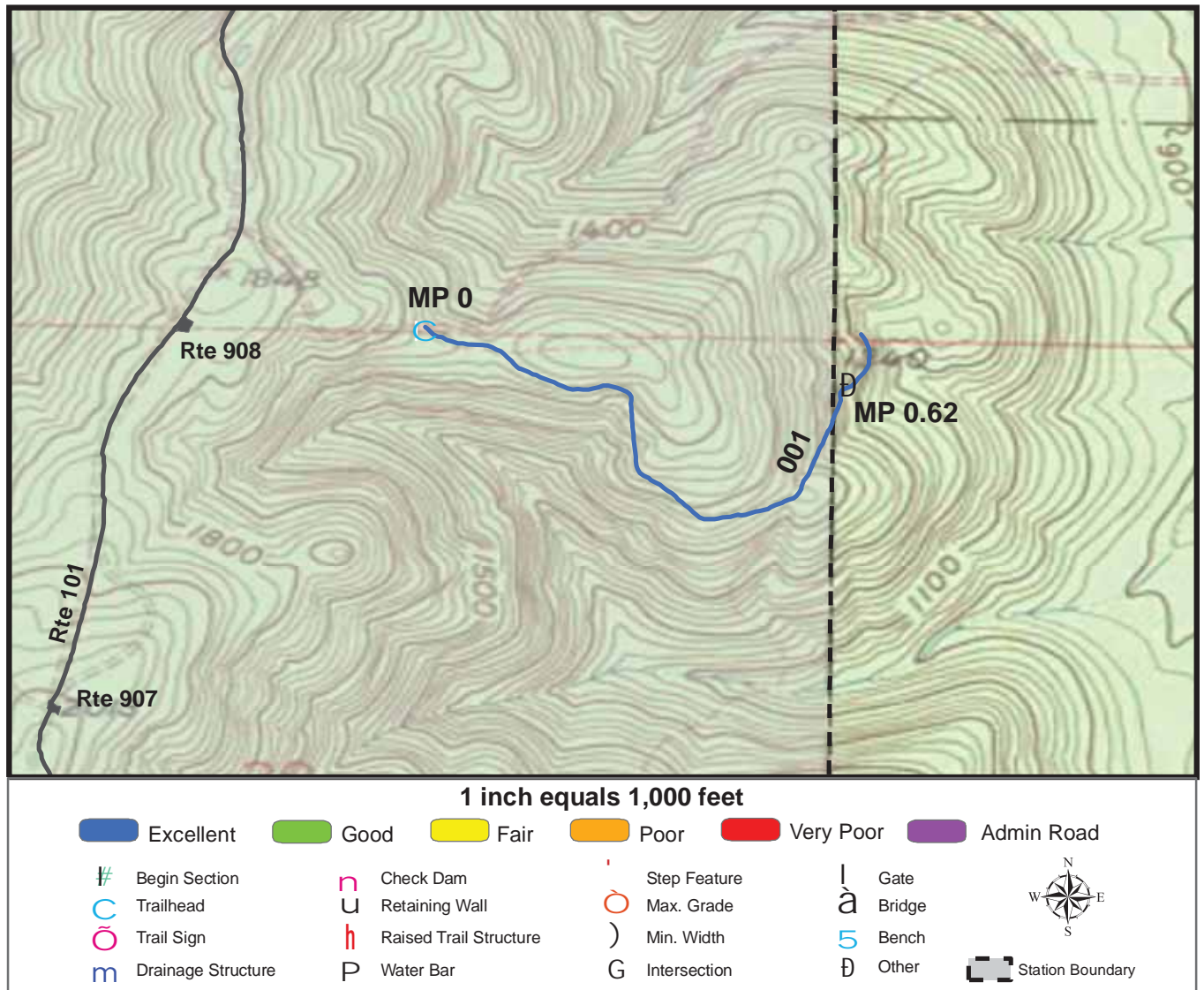
TOTAL LENGTH: 0.79 Miles

Section Number	001				
Section Length (miles)	0.79				
SAMMS Number	10050452				
Rating Date	6/20/2006				
Trail Section Information					
Trail Class	TC3				
Surface Type	Admin Road				
Surface Firmness	Firm				
Width (inches)	120				
Average Grade (%)	13.4				
Average X-slope (%)	5.1				
Trail Condition Information					
Deferred Maintenance	\$0				
CRV	\$0				
FCI	0				
Condition	Not Rated				

Trail Condition TOTALS

Deferred Maintenance	CRV	FCI	Condition
\$0	\$0	0	Not Rated

TRAIL CONDITION



Trail Name: South Fork Road

Refuge Name: Mountain Longleaf NWR

Trail Number: T305

Region: 4

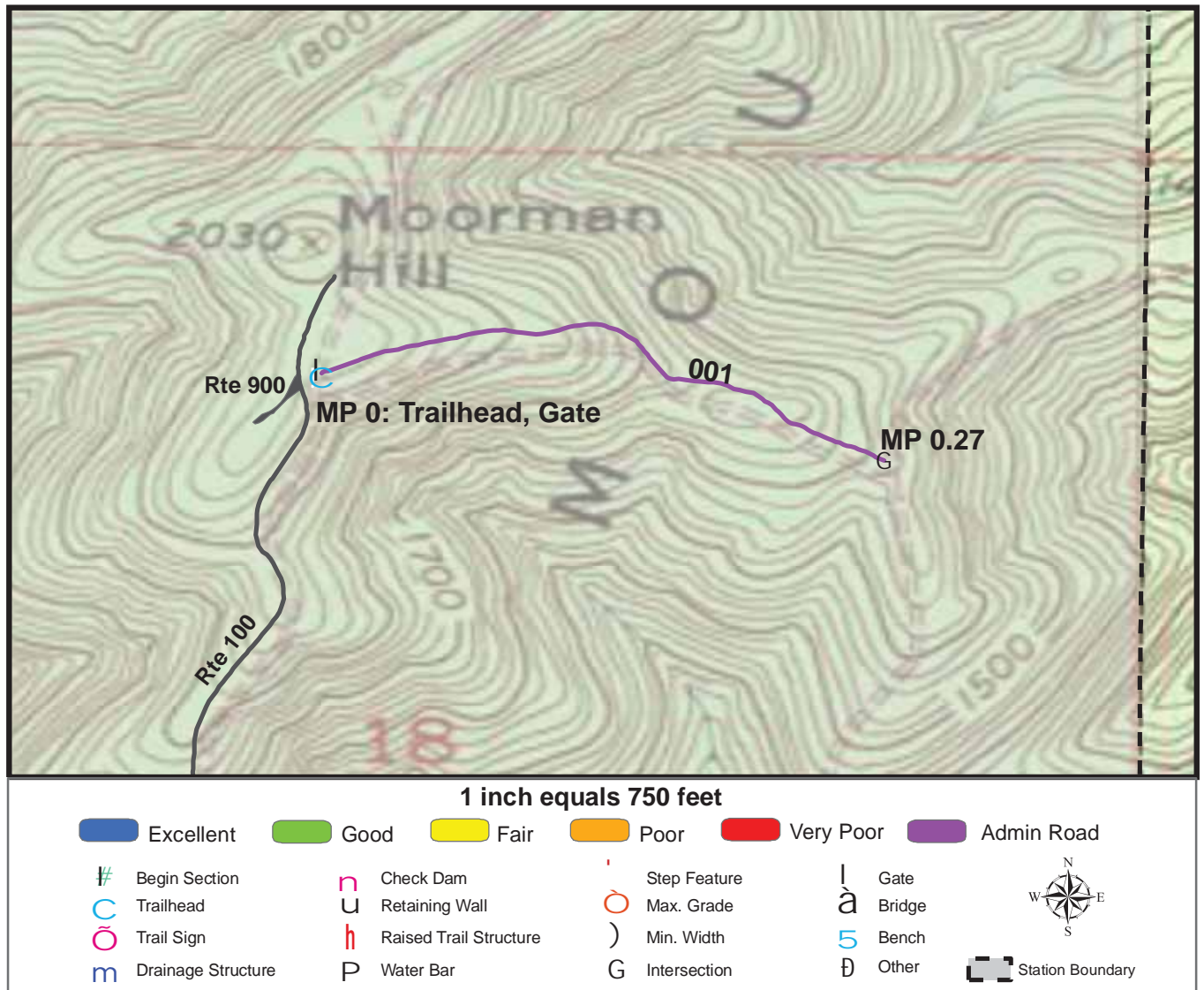
TOTAL LENGTH: 0.68 Miles

Section Number	001				
Section Length (miles)	0.68				
SAMMS Number	10050453				
Rating Date	6/20/2006				
Trail Section Information					
Trail Class	TC3				
Surface Type	Native				
Surface Firmness	Firm				
Width (inches)	120				
Average Grade (%)	14.5				
Average X-slope (%)	5.1				
Trail Condition Information					
Deferred Maintenance	\$0				
CRV	\$130321				
FCI	0				
Condition	Excellent				

Trail Condition TOTALS

Deferred Maintenance	CRV	FCI	Condition
\$0	\$130321	0	Excellent

TRAIL CONDITION



Trail Name: Crooked Road

Refuge Name: Mountain Longleaf NWR

Trail Number: T306

Region: 4

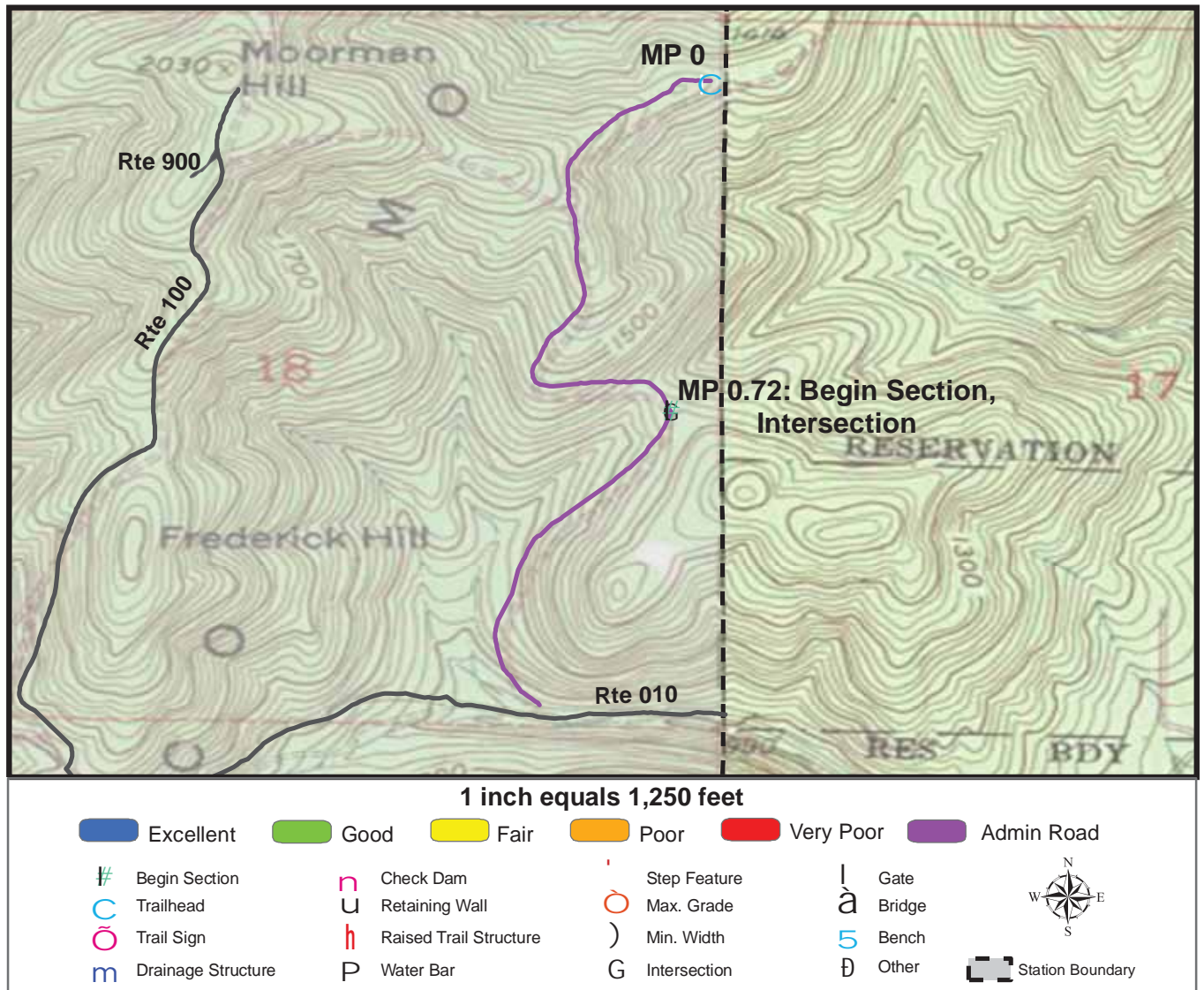
TOTAL LENGTH: 0.44 Miles

Section Number	001				
Section Length (miles)	0.44				
SAMMS Number	10050449				
Rating Date	6/20/2006				
Trail Section Information					
Trail Class	TC3				
Surface Type	Admin Road				
Surface Firmness	Firm				
Width (inches)	180				
Average Grade (%)	0.9				
Average X-slope (%)	3.3				
Trail Condition Information					
Deferred Maintenance	\$0				
CRV	\$0				
FCI	0				
Condition	Not Rated				

Trail Condition TOTALS

Deferred Maintenance	CRV	FCI	Condition
\$0	\$0	0	Not Rated

TRAIL CONDITION



Trail Name: Bentbow Road

Refuge Name: Mountain Longleaf NWR

Trail Number: T307

Region: 4

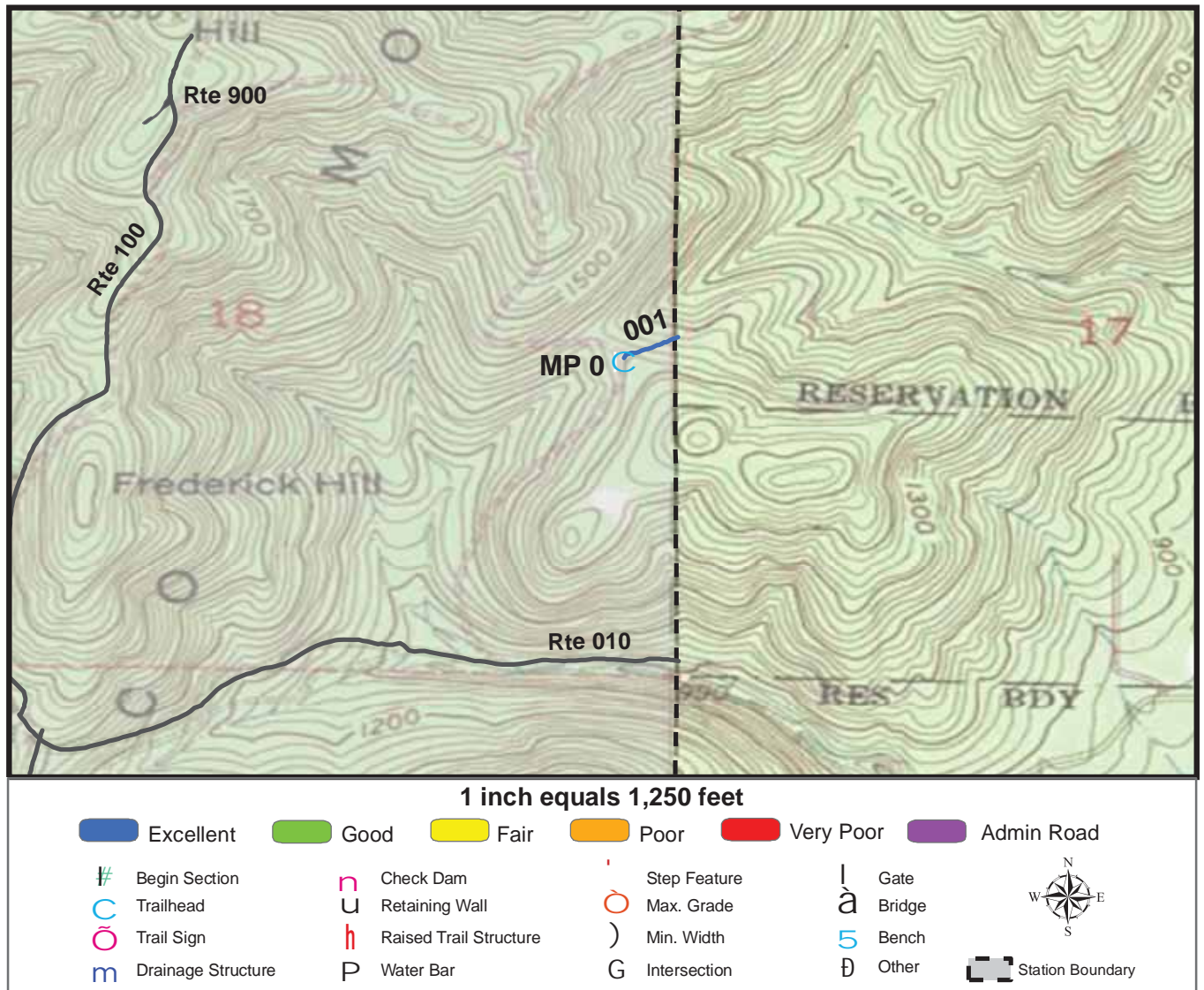
TOTAL LENGTH: 1.22 Miles

Section Number	001	002			
Section Length (miles)	0.72	0.5			
SAMMS Number	10050450	10050450			
Rating Date	6/20/2006	6/20/2006			
Trail Section Information					
Trail Class	TC3	TC3			
Surface Type	Admin Road	Admin Road			
Surface Firmness	Firm	Firm			
Width (inches)	120	120			
Average Grade (%)	10.2	10.2			
Average X-slope (%)	2.4	2.4			
Trail Condition Information					
Deferred Maintenance	\$0	\$0			
CRV	\$0	\$0			
FCI	0	0			
Condition	Not Rated	Not Rated			

Trail Condition TOTALS

Deferred Maintenance	CRV	FCI	Condition
\$0	\$0	0	Not Rated

TRAIL CONDITION



Trail Name: Bow String Road

Refuge Name: Mountain Longleaf NWR

Trail Number: T308

Region: 4

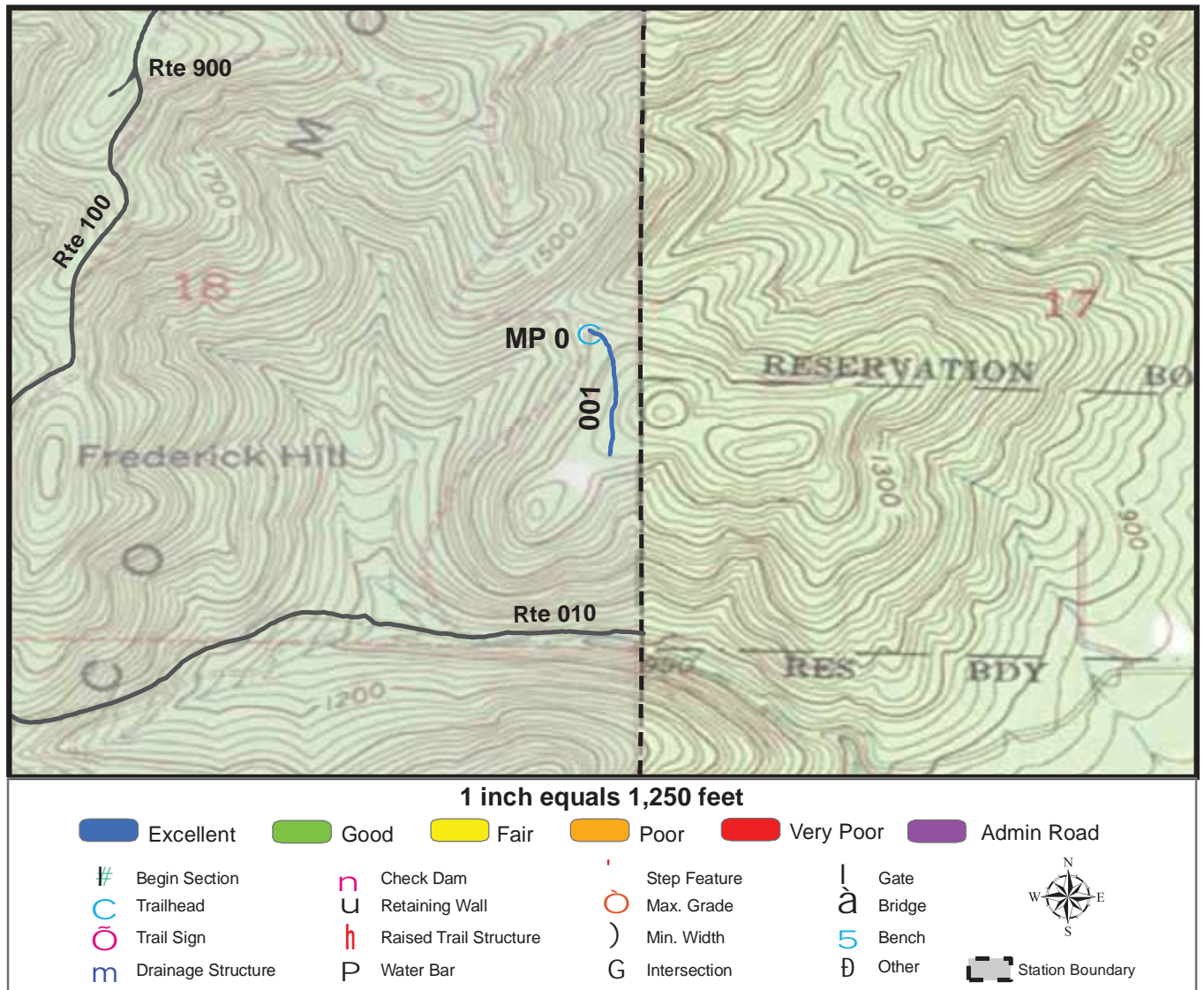
TOTAL LENGTH: 0.07 Miles

Section Number	001				
Section Length (miles)	0.07				
SAMMS Number	N/A				
Rating Date	6/20/2006				
Trail Section Information					
Trail Class	TC3				
Surface Type	Native				
Surface Firmness	Firm				
Width (inches)	96				
Average Grade (%)	10.1				
Average X-slope (%)	4.2				
Trail Condition Information					
Deferred Maintenance	\$0				
CRV	\$10995				
FCI	0				
Condition	Excellent				

Trail Condition TOTALS

Deferred Maintenance	CRV	FCI	Condition
\$0	\$10995	0	Excellent

TRAIL CONDITION



Trail Name: Bailey Trail

Refuge Name: Mountain Longleaf NWR

Trail Number: T309

Region: 4

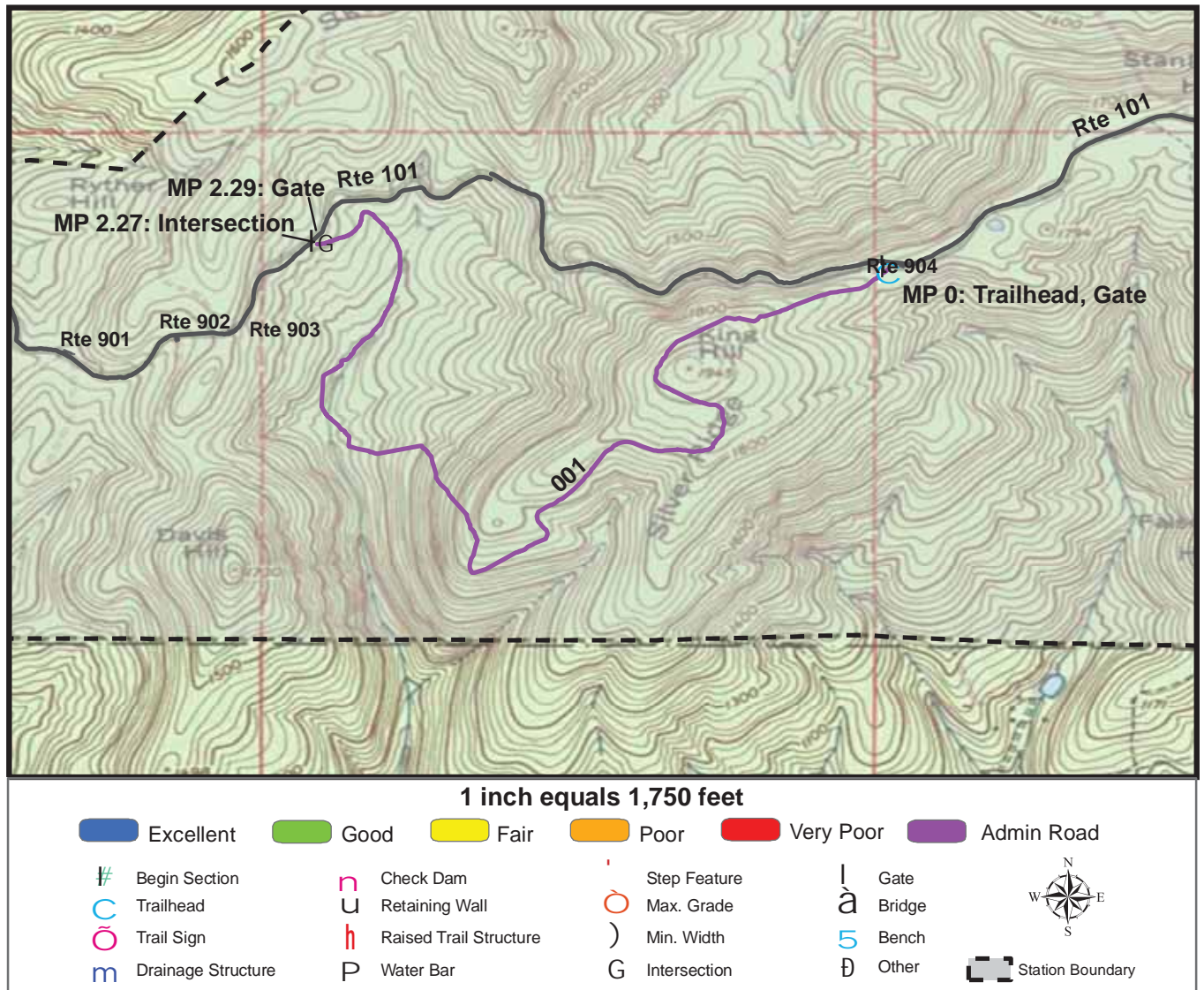
TOTAL LENGTH: 0.19 Miles

Section Number	001				
Section Length (miles)	0.19				
SAMMS Number	10050502				
Rating Date	6/20/2006				
Trail Section Information					
Trail Class	TC3				
Surface Type	Native				
Surface Firmness	Firm				
Width (inches)	96				
Average Grade (%)	11.1				
Average X-slope (%)	3.8				
Trail Condition Information					
Deferred Maintenance	\$0				
CRV	\$28523				
FCI	0				
Condition	Excellent				

Trail Condition TOTALS

Deferred Maintenance	CRV	FCI	Condition
\$0	\$28523	0	Excellent

TRAIL CONDITION



Trail Name: Silver Ridge Road

Refuge Name: Mountain Longleaf NWR

Trail Number: T310

Region: 4

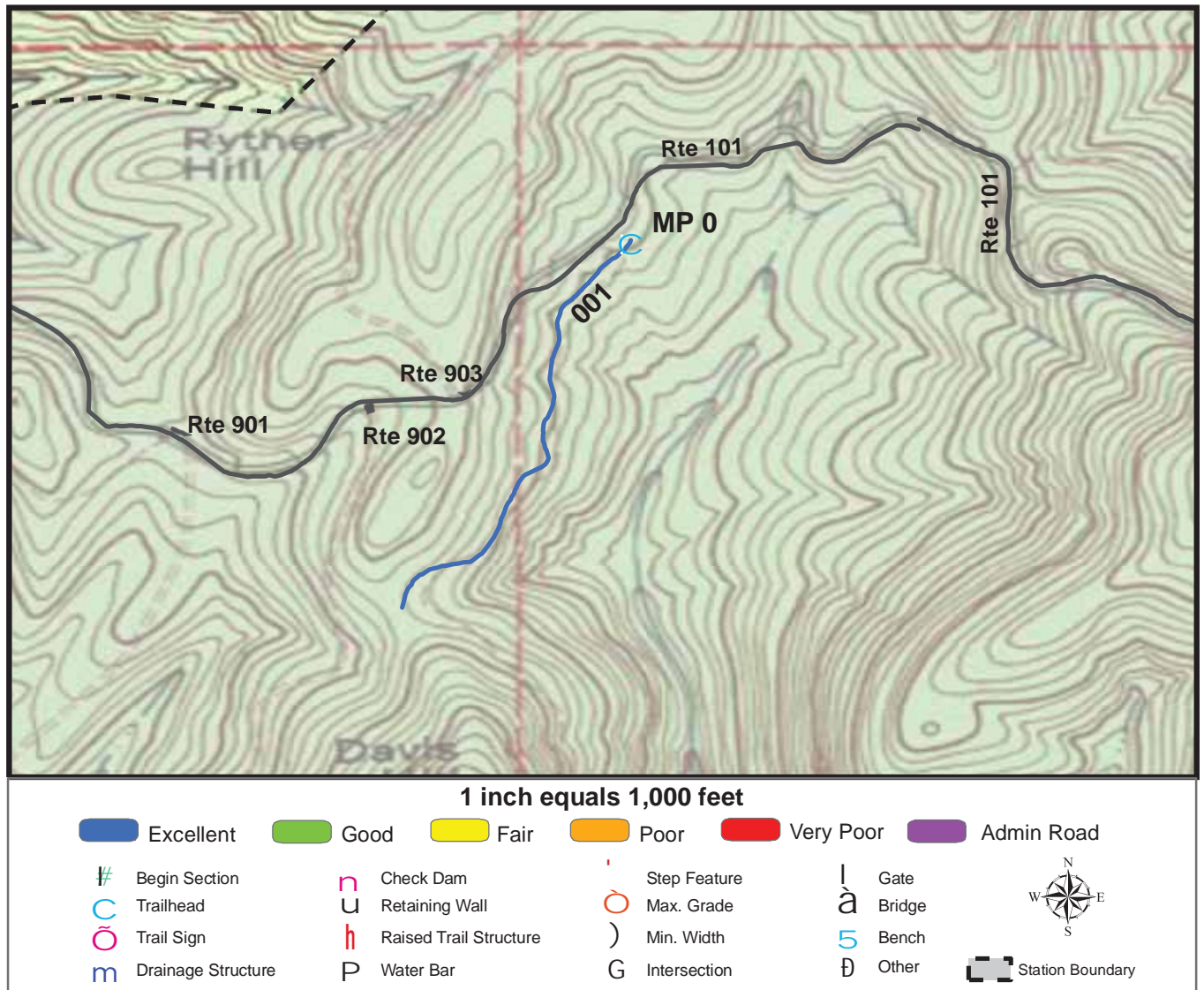
TOTAL LENGTH: 2.29 Miles

Section Number	001				
Section Length (miles)	2.29				
SAMMS Number	N/A				
Rating Date	6/20/2006				
Trail Section Information					
Trail Class	TC3				
Surface Type	Admin Road				
Surface Firmness	Firm				
Width (inches)	120				
Average Grade (%)	14.9				
Average X-slope (%)	3.4				
Trail Condition Information					
Deferred Maintenance	\$0				
CRV	\$0				
FCI	0				
Condition	Not Rated				

Trail Condition TOTALS

Deferred Maintenance	CRV	FCI	Condition
\$0	\$0	0	Not Rated

TRAIL CONDITION



Trail Name: Longleaf Trail

Refuge Name: Mountain Longleaf NWR

Trail Number: T311

Region: 4

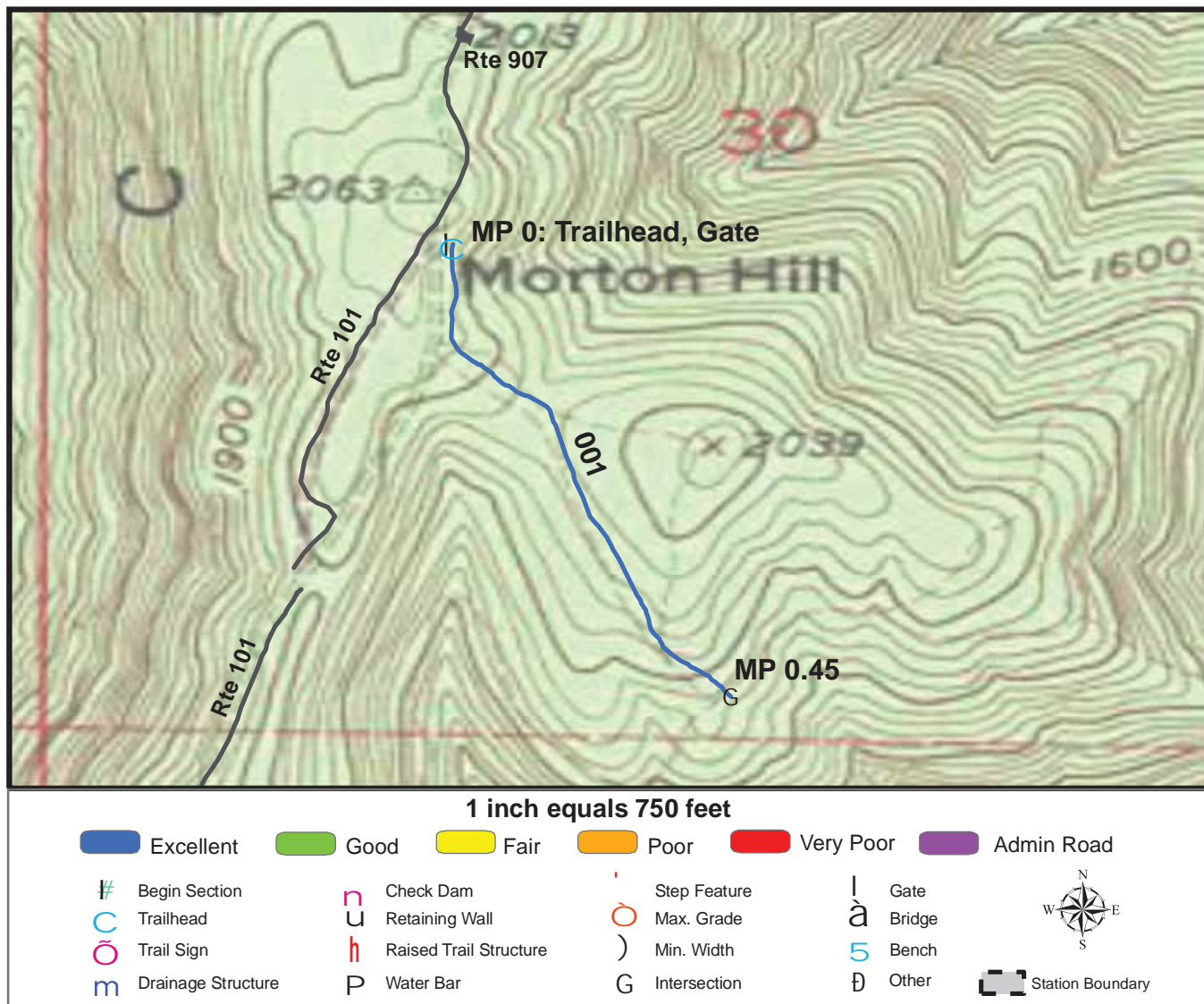
TOTAL LENGTH: 0.51 Miles

Section Number	001				
Section Length (miles)	0.51				
SAMMS Number	10050488				
Rating Date	6/20/2006				
Trail Section Information					
Trail Class	TC3				
Surface Type	Mowed				
Surface Firmness	Firm				
Width (inches)	120				
Average Grade (%)	8.3				
Average X-slope (%)	2.8				
Trail Condition Information					
Deferred Maintenance	\$0				
CRV	\$24306				
FCI	0				
Condition	Excellent				

Trail Condition TOTALS

Deferred Maintenance	CRV	FCI	Condition
\$0	\$24306	0	Excellent

TRAIL CONDITION



Trail Name: Morton Mountain Road

Refuge Name: Mountain Longleaf NWR

Trail Number: T312

Region: 4

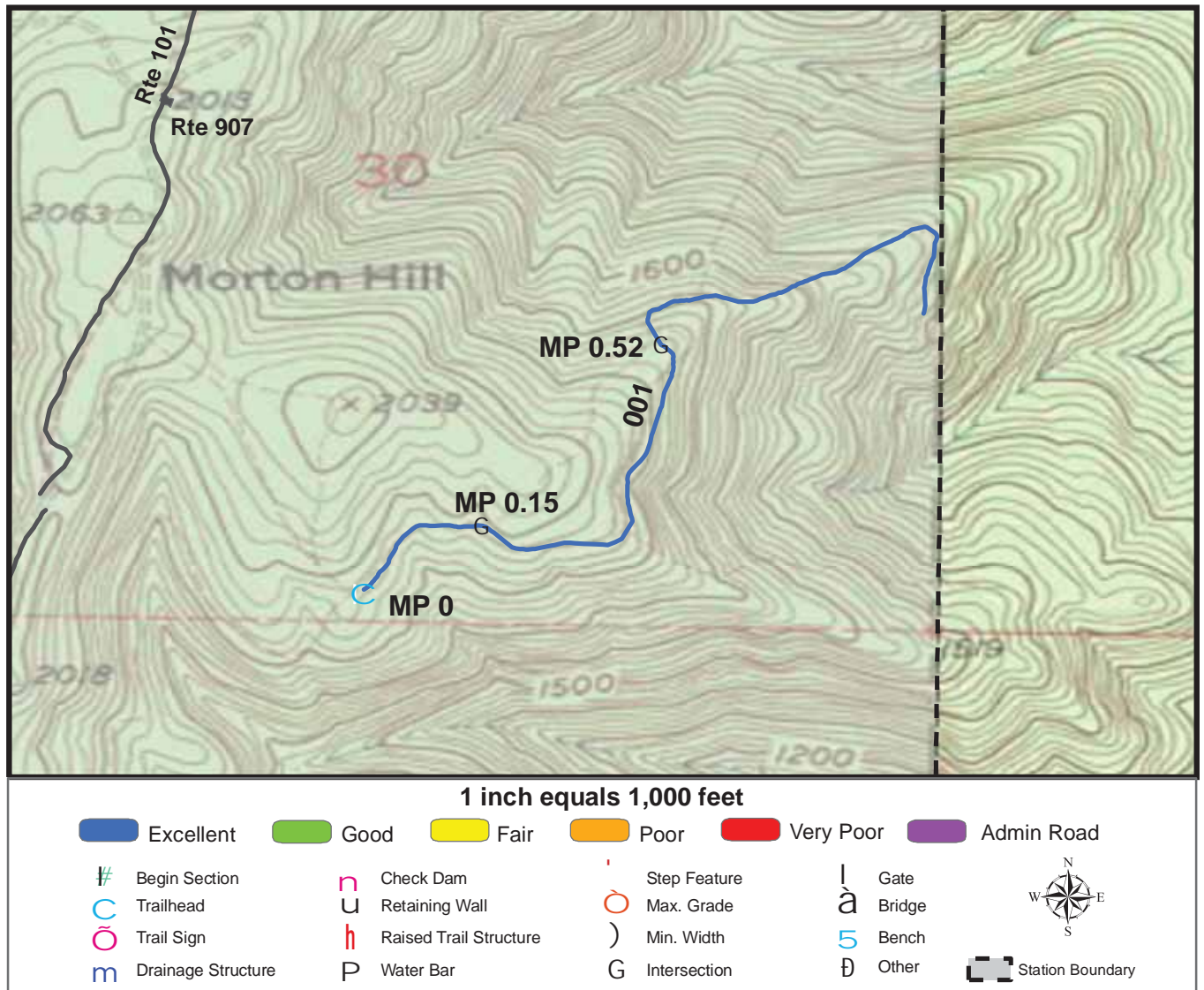
TOTAL LENGTH: 0.45 Miles

Section Number	001				
Section Length (miles)	0.45				
SAMMS Number	N/A				
Rating Date	6/20/2006				
Trail Section Information					
Trail Class	TC3				
Surface Type	Native				
Surface Firmness	Firm				
Width (inches)	120				
Average Grade (%)	1.2				
Average X-slope (%)	2.4				
Trail Condition Information					
Deferred Maintenance	\$0				
CRV	\$87252				
FCI	0				
Condition	Excellent				

Trail Condition TOTALS

Deferred Maintenance	CRV	FCI	Condition
\$0	\$87252	0	Excellent

TRAIL CONDITION



Trail Name: Collin Road

Refuge Name: Mountain Longleaf NWR

Trail Number: T313

Region: 4

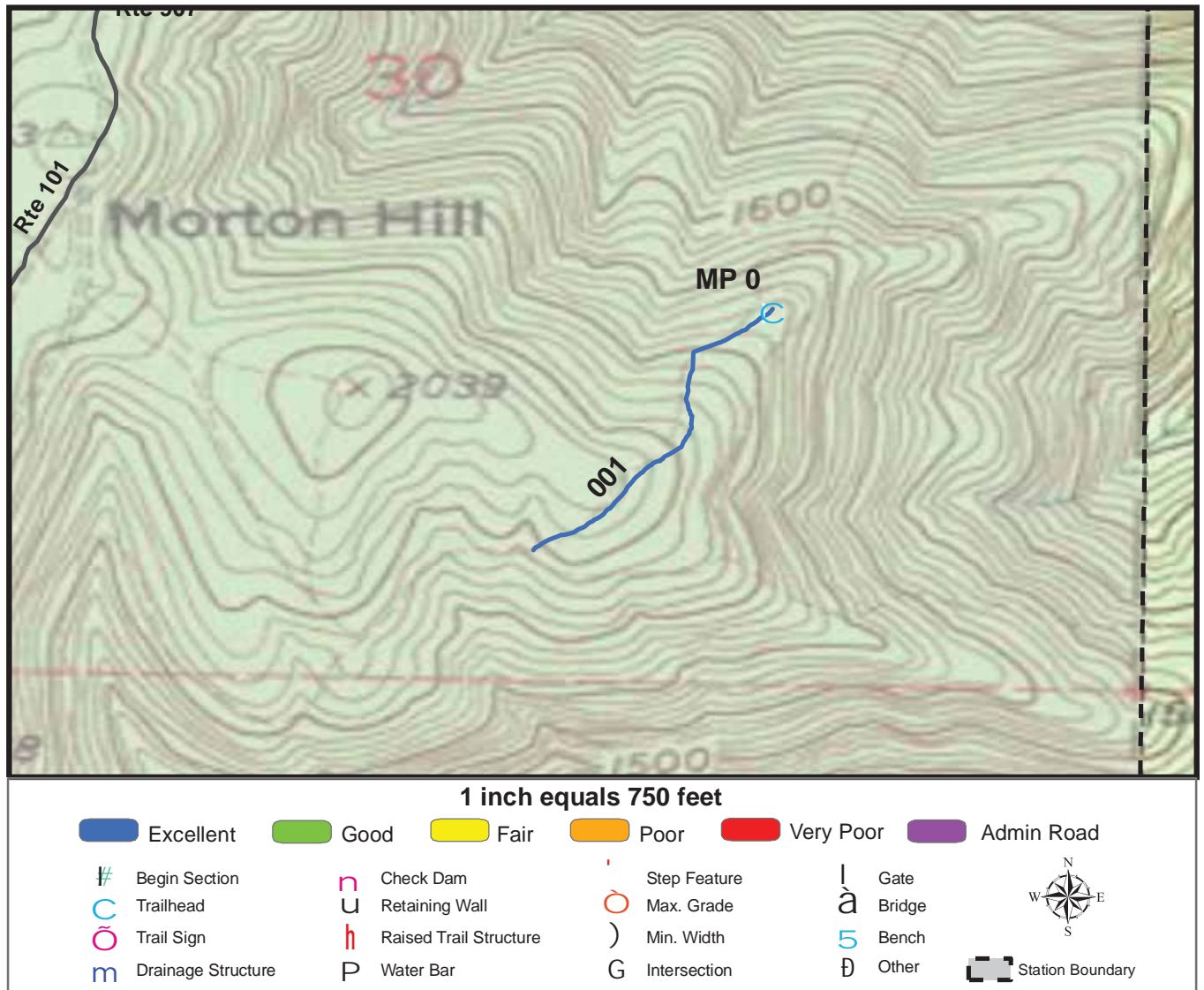
TOTAL LENGTH: 0.95 Miles

Section Number	001				
Section Length (miles)	0.95				
SAMMS Number	10050463				
Rating Date	6/20/2006				
Trail Section Information					
Trail Class	TC3				
Surface Type	Native				
Surface Firmness	Firm				
Width (inches)	120				
Average Grade (%)	12				
Average X-slope (%)	3.4				
Trail Condition Information					
Deferred Maintenance	\$0				
CRV	\$183530				
FCI	0				
Condition	Excellent				

Trail Condition TOTALS

Deferred Maintenance	CRV	FCI	Condition
\$0	\$183530	0	Excellent

TRAIL CONDITION



Trail Name: Collin Road Trail

Refuge Name: Mountain Longleaf NWR

Trail Number: T314

Region: 4

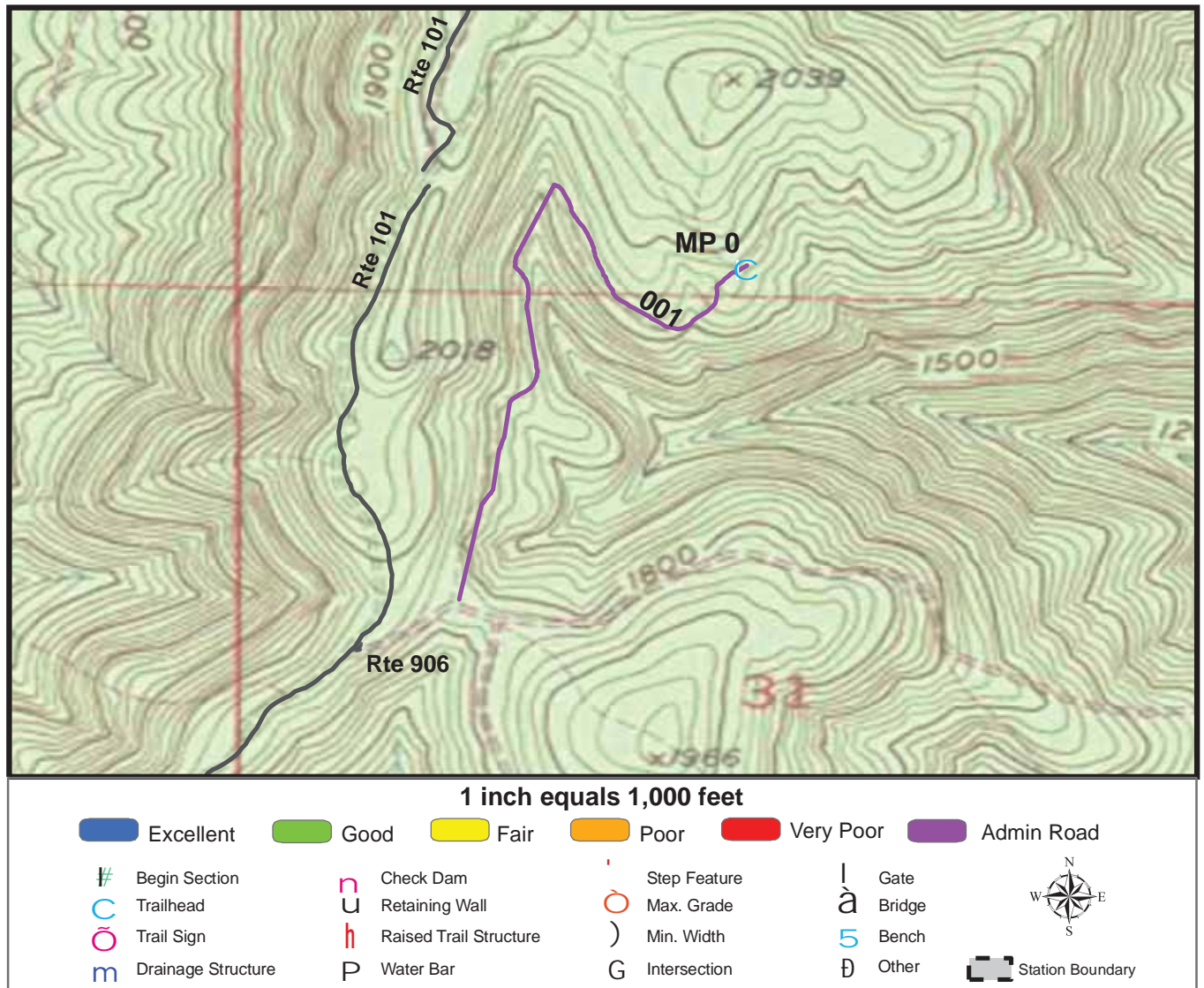
TOTAL LENGTH: 0.29 Miles

Section Number	001				
Section Length (miles)	0.29				
SAMMS Number	10050504				
Rating Date	6/20/2006				
Trail Section Information					
Trail Class	TC3				
Surface Type	Mowed				
Surface Firmness	Firm				
Width (inches)	120				
Average Grade (%)	13.8				
Average X-slope (%)	4.4				
Trail Condition Information					
Deferred Maintenance	\$0				
CRV	\$13892				
FCI	0				
Condition	Excellent				

Trail Condition TOTALS

Deferred Maintenance	CRV	FCI	Condition
\$0	\$13892	0	Excellent

TRAIL CONDITION



Trail Name: Contour Road

Refuge Name: Mountain Longleaf NWR

Trail Number: T315

Region: 4

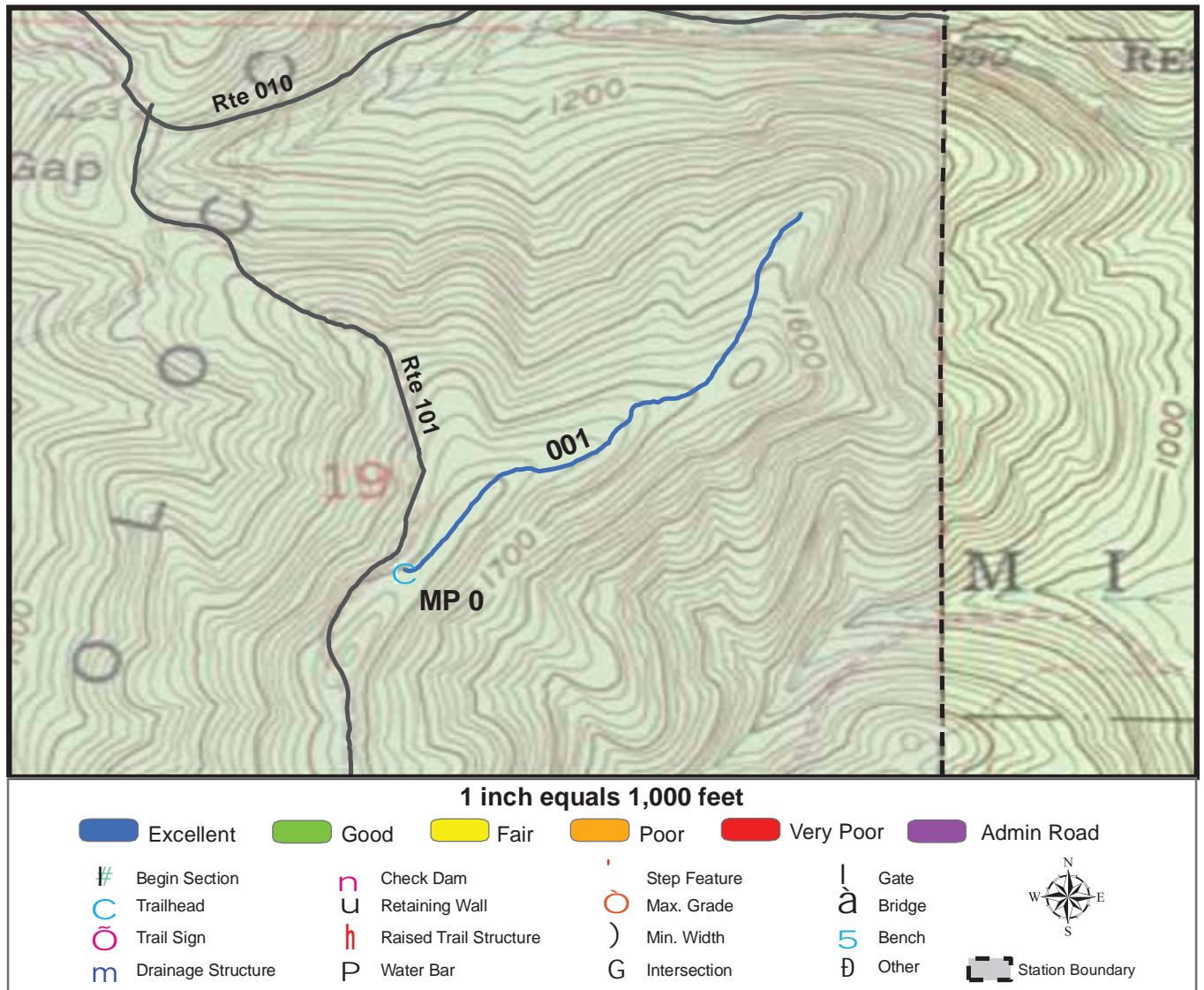
TOTAL LENGTH: 0.8 Miles

Section Number	001				
Section Length (miles)	0.8				
SAMMS Number	N/A				
Rating Date	6/20/2006				
Trail Section Information					
Trail Class	TC3				
Surface Type	Admin Road				
Surface Firmness	Firm				
Width (inches)	120				
Average Grade (%)	13.1				
Average X-slope (%)	6.2				
Trail Condition Information					
Deferred Maintenance	\$0				
CRV	\$0				
FCI	0				
Condition	Not Rated				

Trail Condition TOTALS

Deferred Maintenance	CRV	FCI	Condition
\$0	\$0	0	Not Rated

TRAIL CONDITION



Trail Name: Mountain Top Trail

Refuge Name: Mountain Longleaf NWR

Trail Number: T316

Region: 4

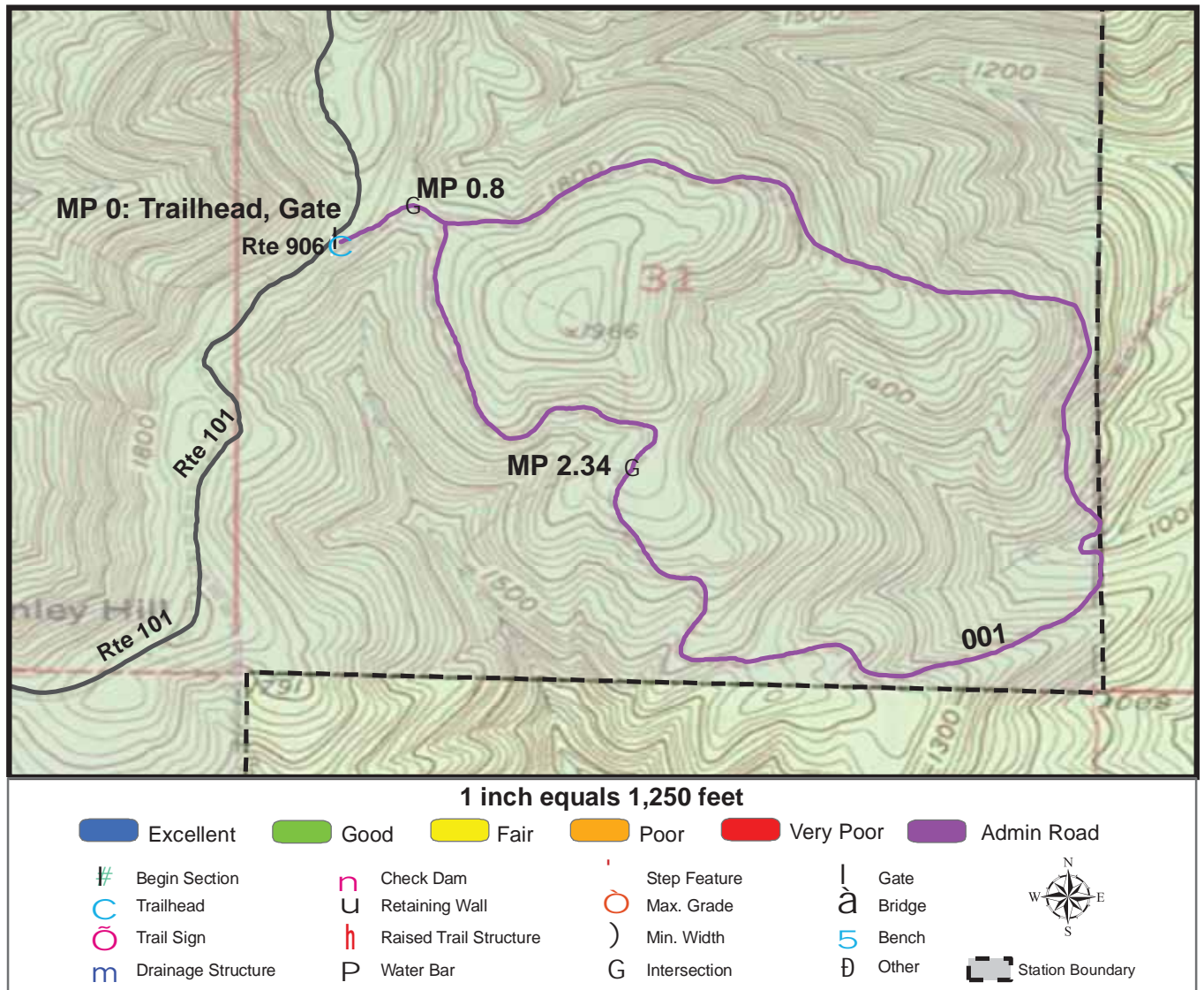
TOTAL LENGTH: 0.59 Miles

Section Number	001				
Section Length (miles)	0.59				
SAMMS Number	N/A				
Rating Date	6/21/2006				
Trail Section Information					
Trail Class	TC3				
Surface Type	Native				
Surface Firmness	Firm				
Width (inches)	96				
Average Grade (%)	11.6				
Average X-slope (%)	6.3				
Trail Condition Information					
Deferred Maintenance	\$0				
CRV	\$90912				
FCI	0				
Condition	Excellent				

Trail Condition TOTALS

Deferred Maintenance	CRV	FCI	Condition
\$0	\$90912	0	Excellent

TRAIL CONDITION



Trail Name: Smokey Mountain Loop

Refuge Name: Mountain Longleaf NWR

Trail Number: T317

Region: 4

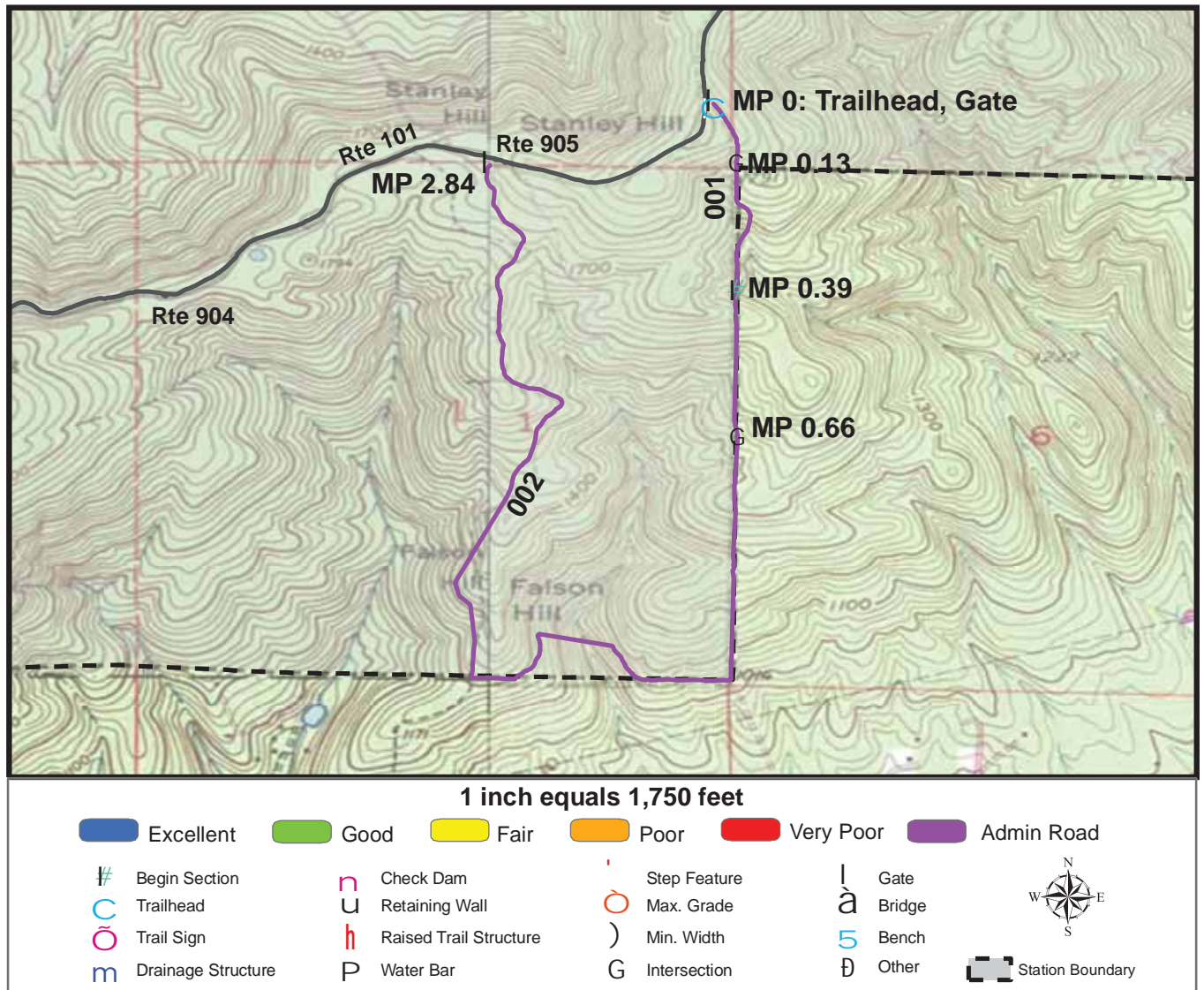
TOTAL LENGTH: 2.9 Miles

Section Number	001				
Section Length (miles)	2.9				
SAMMS Number	N/A				
Rating Date	6/21/2006				
Trail Section Information					
Trail Class	TC3				
Surface Type	Admin Road				
Surface Firmness	Firm				
Width (inches)	120				
Average Grade (%)	17.7				
Average X-slope (%)	8.2				
Trail Condition Information					
Deferred Maintenance	\$0				
CRV	\$0				
FCI	0				
Condition	Not Rated				

Trail Condition TOTALS

Deferred Maintenance	CRV	FCI	Condition
\$0	\$0	0	Not Rated

TRAIL CONDITION



Trail Name: Boundary Road

Refuge Name: Mountain Longleaf NWR

Trail Number: T318

Region: 4

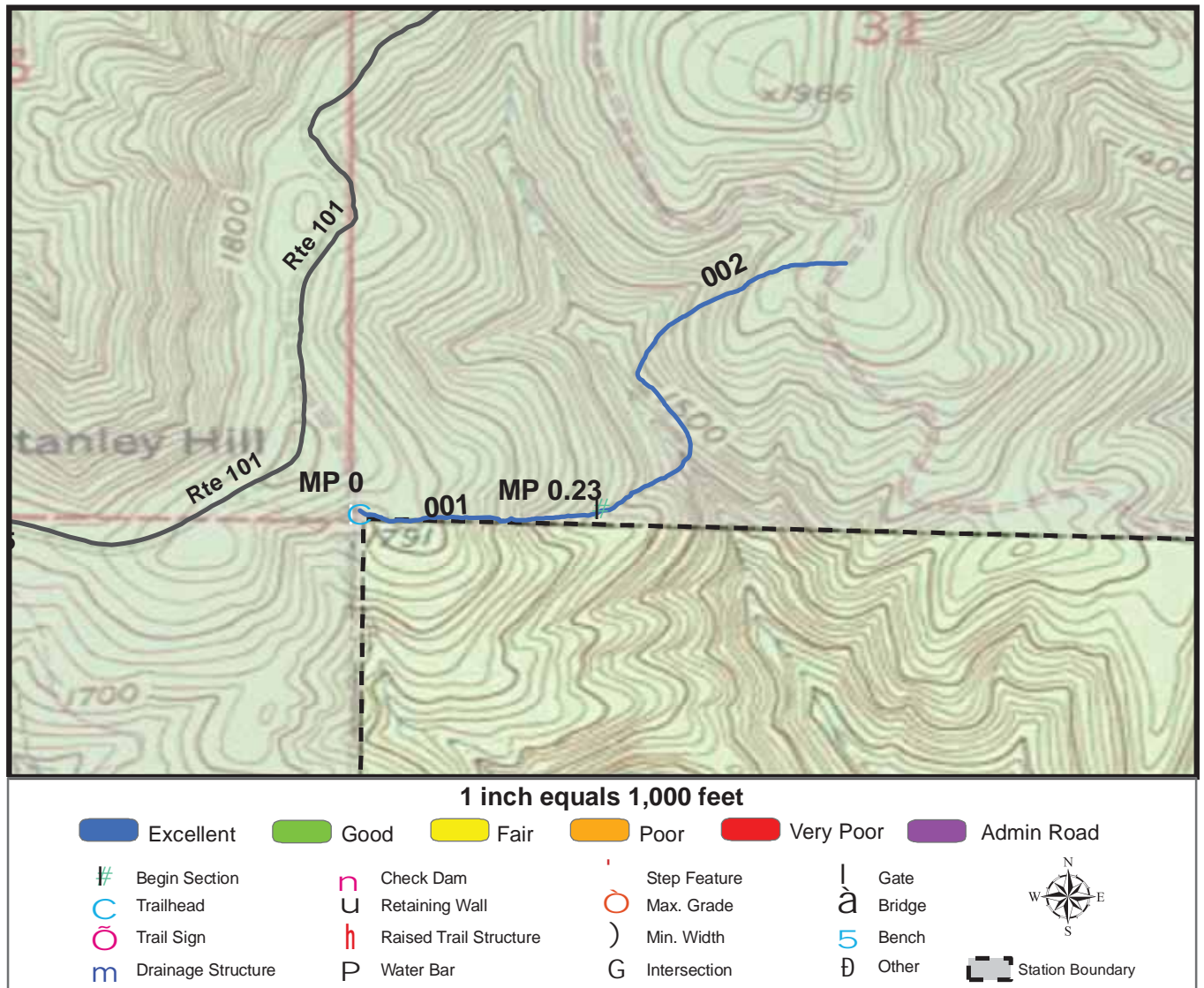
TOTAL LENGTH: 2.84 Miles

Section Number	001	002			
Section Length (miles)	0.39	2.45			
SAMMS Number	10050468	10050468			
Rating Date	6/21/2006	6/21/2006			
Trail Section Information					
Trail Class	TC3	TC3			
Surface Type	Admin Road	Admin Road			
Surface Firmness	Firm	Firm			
Width (inches)	120	120			
Average Grade (%)	15.9	15.9			
Average X-slope (%)	2.2	2.2			
Trail Condition Information					
Deferred Maintenance	\$0	\$0			
CRV	\$0	\$0			
FCI	0	0			
Condition	Not Rated	Not Rated			

Trail Condition TOTALS

Deferred Maintenance	CRV	FCI	Condition
\$0	\$0	0	Not Rated

TRAIL CONDITION



Trail Name: Bar S Road

Refuge Name: Mountain Longleaf NWR

Trail Number: T319

Region: 4

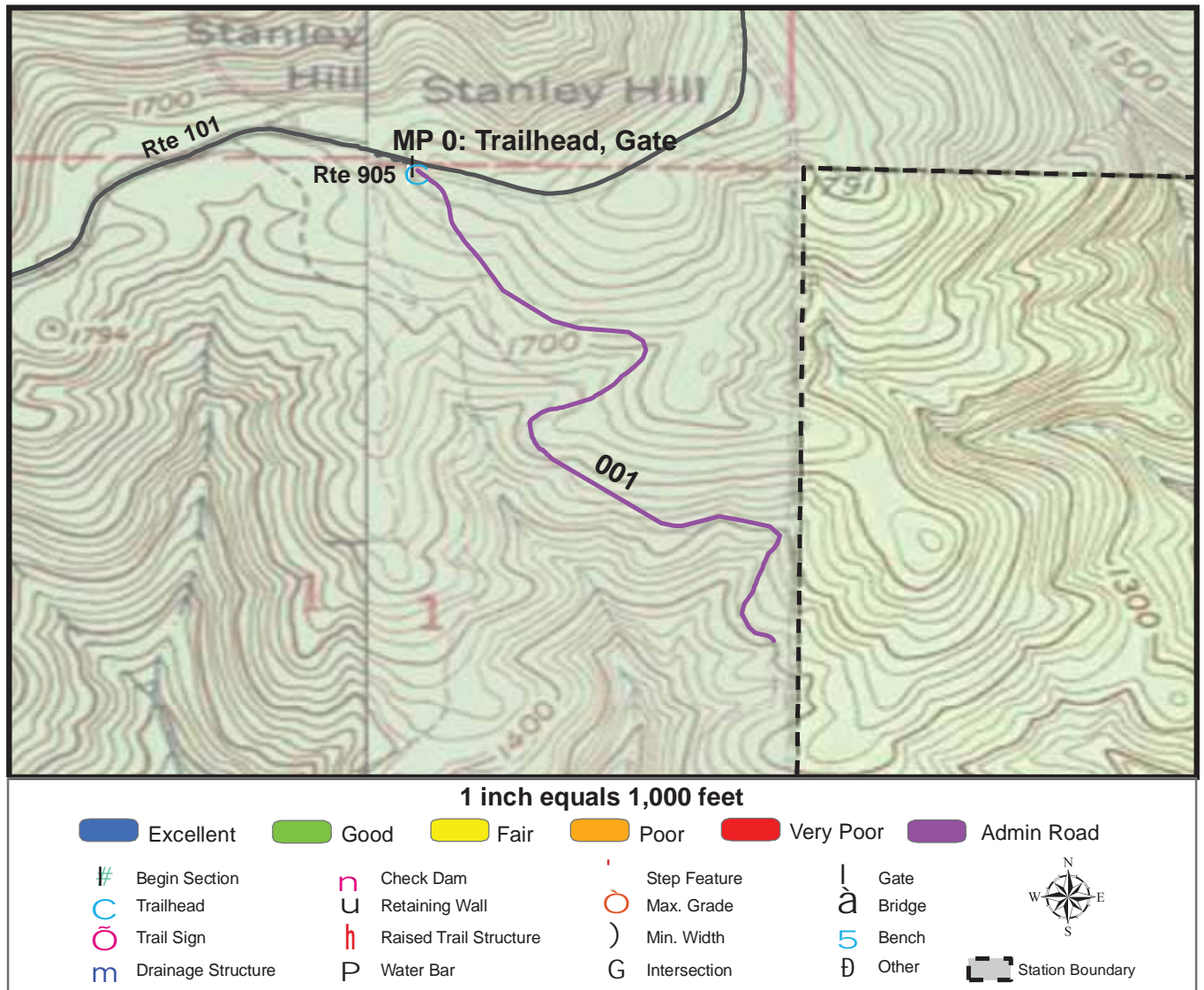
TOTAL LENGTH: 0.69 Miles

Section Number	001	002			
Section Length (miles)	0.23	0.46			
SAMMS Number	10050467	10050467			
Rating Date	6/21/2006	6/21/2006			
Trail Section Information					
Trail Class	TC3	TC3			
Surface Type	Native	Native			
Surface Firmness	Firm	Firm			
Width (inches)	120	120			
Average Grade (%)	20.8	20.8			
Average X-slope (%)	5.5	5.5			
Trail Condition Information					
Deferred Maintenance	\$0	\$0			
CRV	\$45026	\$88690			
FCI	0	0			
Condition	Excellent	Excellent			

Trail Condition TOTALS

Deferred Maintenance	CRV	FCI	Condition
\$0	\$133716	0	Excellent

TRAIL CONDITION



Trail Name: Boundary Road Trail

Refuge Name: Mountain Longleaf NWR

Trail Number: T320

Region: 4

TOTAL LENGTH: 0.89 Miles

Section Number	001				
Section Length (miles)	0.89				
SAMMS Number	10050451				
Rating Date	6/21/2006				
Trail Section Information					
Trail Class	TC3				
Surface Type	Admin Road				
Surface Firmness	Firm				
Width (inches)	120				
Average Grade (%)	12.3				
Average X-slope (%)	4.7				
Trail Condition Information					
Deferred Maintenance	\$0				
CRV	\$0				
FCI	0				
Condition	Not Rated				

Trail Condition TOTALS

Deferred Maintenance	CRV	FCI	Condition
\$0	\$0	0	Not Rated

PHOTOGRAPHIC SHEET

TRAIL NUMBER: **T300**

STATION: Mountain Longleaf NWR

DATE: 6/19/2006



Photo # 84 - MP 0.0 - Trailhead

TRAIL NUMBER: **T301**

STATION: Mountain Longleaf NWR

DATE: 6/19/2006



Photo # 85 - MP 0.0 - Trailhead

PHOTOGRAPHIC SHEET

TRAIL NUMBER: **T302**

STATION: Mountain Longleaf NWR

DATE: 6/19/2006



Photo # 86 - MP 0.0 - Trailhead

TRAIL NUMBER: **T303**

STATION: Mountain Longleaf NWR

DATE: 6/19/2006



Photo # 87 - MP 0.0 - Trailhead

PHOTOGRAPHIC SHEET

TRAIL NUMBER: **T304**

STATION: Mountain Longleaf NWR

DATE: 6/20/2006



Photo # 88 - MP 0.0 - Trailhead

TRAIL NUMBER: **T305**

STATION: Mountain Longleaf NWR

DATE: 6/20/2006



Photo # 91 - MP 0.0 - Trailhead

PHOTOGRAPHIC SHEET

TRAIL NUMBER: **T306**

STATION: Mountain Longleaf NWR

DATE: 6/20/2006



Photo # 94 - MP 0.0 - Trailhead

TRAIL NUMBER: **T307**

STATION: Mountain Longleaf NWR

DATE: 6/20/2006



Photo # 95 - MP 0.0 - Trailhead

PHOTOGRAPHIC SHEET

TRAIL NUMBER: **T308**

STATION: Mountain Longleaf NWR

DATE: 6/20/2006



Photo # 97 - MP 0.0 - Trailhead

TRAIL NUMBER: **T309**

STATION: Mountain Longleaf NWR

DATE: 6/20/2006



Photo # 98 - MP 0.0 - Trailhead

PHOTOGRAPHIC SHEET

TRAIL NUMBER: **T310**

STATION: Mountain Longleaf NWR

DATE: 6/20/2006



Photo # 99 - MP 0.0 - Trailhead

TRAIL NUMBER: **T311**

STATION: Mountain Longleaf NWR

DATE: 6/20/2006



Photo # 101 - MP 0.0 - Trailhead

PHOTOGRAPHIC SHEET

TRAIL NUMBER: **T312**

STATION: Mountain Longleaf NWR

DATE: 6/20/2006



Photo # 102 - MP 0.0 - Trailhead

TRAIL NUMBER: **T313**

STATION: Mountain Longleaf NWR

DATE: 6/20/2006



Photo # 103 - MP 0.0 - Trailhead

PHOTOGRAPHIC SHEET

TRAIL NUMBER: **T314**

STATION: Mountain Longleaf NWR

DATE: 6/20/2006



Photo # 104 - MP 0.0 - Trailhead

TRAIL NUMBER: **T315**

STATION: Mountain Longleaf NWR

DATE: 6/20/2006



Photo # 105 - MP 0.0 - Trailhead

PHOTOGRAPHIC SHEET

TRAIL NUMBER: **T316**

STATION: Mountain Longleaf NWR

DATE: 6/21/2006



Photo # 110 - MP 0.0 - Trailhead

TRAIL NUMBER: **T317**

STATION: Mountain Longleaf NWR

DATE: 6/21/2006



Photo # 111 - MP 0.0 - Trailhead

PHOTOGRAPHIC SHEET

TRAIL NUMBER: **T318**

STATION: Mountain Longleaf NWR

DATE: 6/21/2006



Photo # 112 - MP 0.0 - Trailhead

TRAIL NUMBER: **T319**

STATION: Mountain Longleaf NWR

DATE: 6/21/2006



Photo # 115 - MP 0.0 - Trailhead

PHOTOGRAPHIC SHEET

TRAIL NUMBER: T320

STATION: Mountain Longleaf NWR

DATE: 6/21/2006



Photo # 117 - MP 0.0 - Trailhead

The Trail Inventory of Wheeler National Wildlife Refuge Decatur, Alabama



**Prepared By:
Federal Highway Administration
Central Federal Lands Highway Division
June, 2006**



Wheeler NWR

Trail and Trail Feature Summaries

Trail Miles and Percentages by Surface Type and Condition

Trail Surface Type	Mileage by Trail Condition												Total Miles
	Excellent		Good		Fair		Poor		Very Poor		Not Rated*		
	MILES	%	MILES	%	MILES	%	MILES	%	MILES	%	MILES	%	
Native		0%		0%		0%		0%		0%		0%	0.00
Gravel	3.12	88%		0%		0%		0%		0%		0%	3.12
Asphalt	0.02	1%		0%		0%		0%		0%		0%	0.02
Concrete		0%		0%		0%		0%		0%		0%	0.00
Turnpike		0%		0%		0%		0%		0%		0%	0.00
Boardwalk	0.40	11%		0%		0%		0%		0%		0%	0.40
Puncheon		0%		0%		0%		0%		0%		0%	0.00
Woodchips		0%		0%		0%		0%		0%		0%	0.00
Mowed		0%		0%		0%		0%		0%		0%	0.00
Admin Road		0%		0%		0%		0%		0%		0%	0.00
Other		0%		0%		0%		0%		0%		0%	0.00
Totals	3.54	100%	0.00	0%	0.00	0%	0.00	0%	0.00	0%	0.00	0%	3.54

Trail Miles and Percentages by Trail Classification and Condition

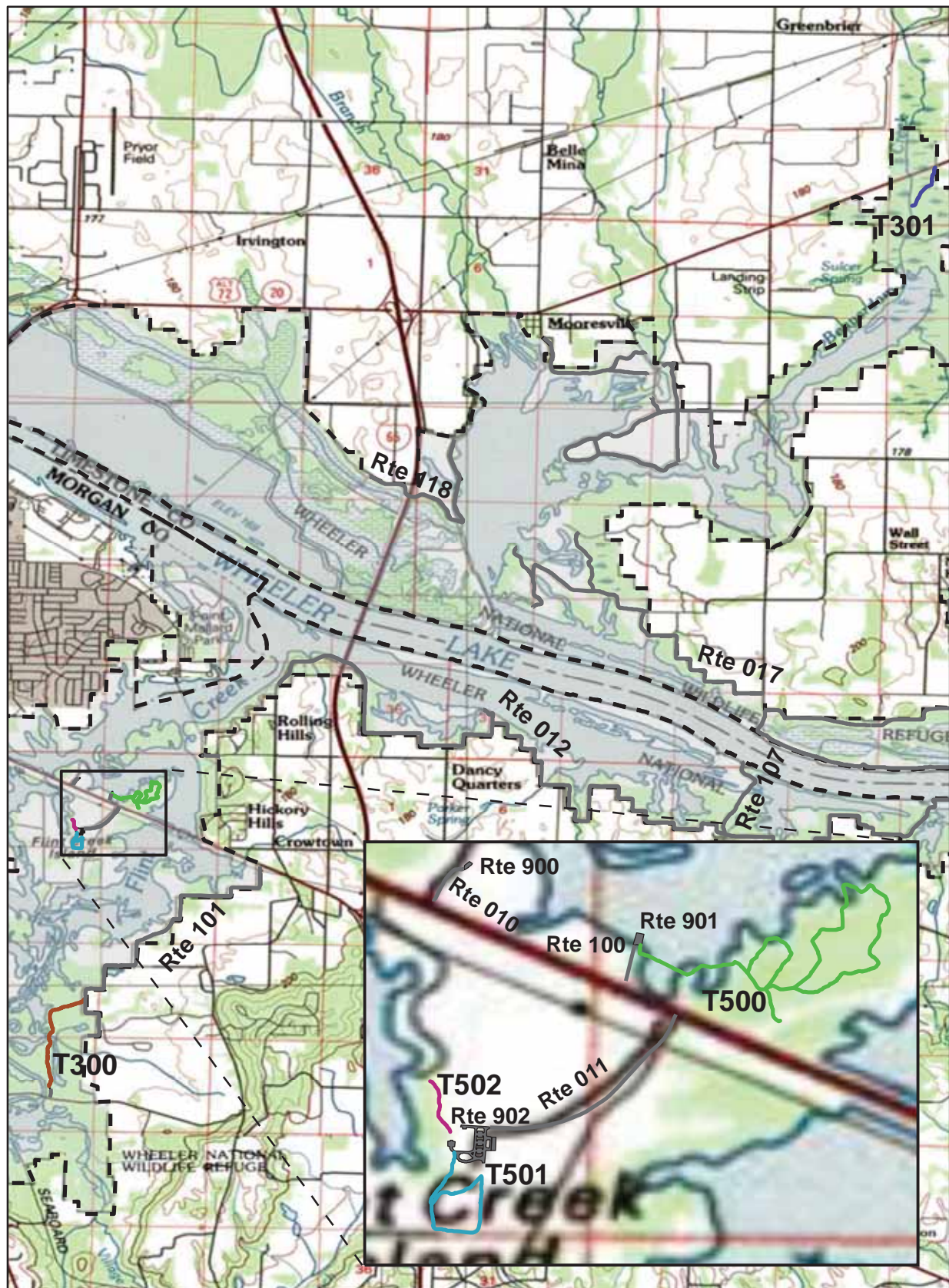
Trail Classificatio n	Mileage by Trail Condition												Total Miles
	Excellent		Good		Fair		Poor		Very Poor		Not Rated*		
	MILES	%	MILES	%	MILES	%	MILES	%	MILES	%	MILES	%	
TC1		0%		0%		0%		0%		0%		0%	0.00
TC2		0%		0%		0%		0%		0%		0%	0.00
TC3	3.12	88%		0%		0%		0%		0%		0%	3.12
TC4		0%		0%		0%		0%		0%		0%	0.00
TC5	0.42	12%		0%		0%		0%		0%		0%	0.42
Totals	3.54	100%	0.00	0%	0.00	0%	0.00	0%	0.00	0%	0.00	0%	3.54

* Admin Roads are included in the inventory but are not rated for condition.

Trail Features

Trail Number	Feature Type	Quantity	Grouped Feature	Milepost	Photo
T300	Sign	1	No	0.00	17
T300	Sign	1	No	0.01	18
T300	Bridge -sf	315	No	0.51	19
T301	Sign	1	No	0.00	23
T301	Sign	1	No	0.02	24
T301	Sign	1	No	0.23	25
T301	Lookout/Ob Deck	1	No	0.49	NA
T500	Sign	1	No	0.02	2
T500	Boardwalk -lf	85	No	0.19	4
T501	Sign	1	No	0.00	7
T501	Sign	4	Yes	N/A	9
T501	Bridge -sf	243	No	0.08	11
T502	Sign	1	No	0.00	12
T502	Gate	1	No	0.00	NA
T502	Sign	2	Yes	N/A	14
T502	Sign	1	No	0.05	N/A
T502	Bridge -sf	91	No	0.07	15
sf-square feet lf-linear feet cf-cubic feet					

WHEELER NATIONAL WILDLIFE REFUGE TRAIL LOCATION MAP



Station Boundary

@ HQ/VC

0 1 2 Miles

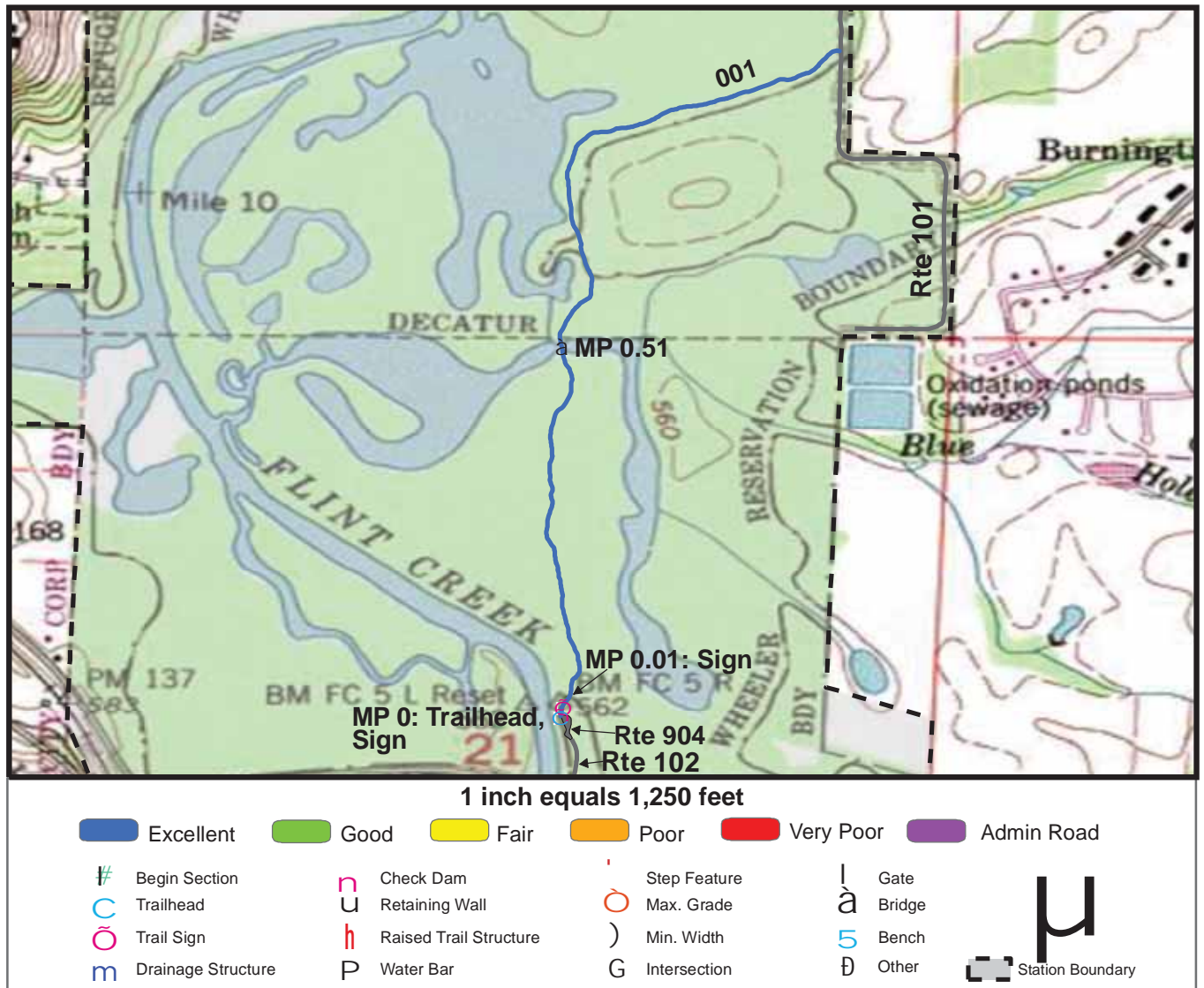
TRAILS ID

Station Name: Wheeler NWR

Org. Code: 43660

Trail #	Trail Name	Surface Type	SAMMS	Trail Mileage	Trail Description (Begin and End point of trail)
T300	Dancy Bottoms Nature Trail	Gravel	10019440	1.18	From Dancy Bottoms Parking (Rte 904 to Bean Place Road (Rte 101)
T301	Beaver Dam Boardwalk	Gravel, Boardwalk	10019444	0.49	From Old HWY 20 Parking lot to Observation Platform
T500	Flint Creek Trail	Asphalt, Boardwalk, Gravel	10019442	1.3	From Handicapped Fishing Parking lot (Rte 901) to end of loop
T501	Atkeson Cypress Trail	Gravel, Boardwalk	10019441	0.46	From Visitor Center Parking (Rte 902) to end of loop
T502	Wildlife Observation Building	Gravel	10019446	0.11	From Visitor Center Parking (Rte 902) to Wildlife Observation Building

TRAIL CONDITION



Trail Name: Dancy Bottoms Nature Trail

Refuge Name: Wheeler NWR

Trail Number: T300

Region: 4

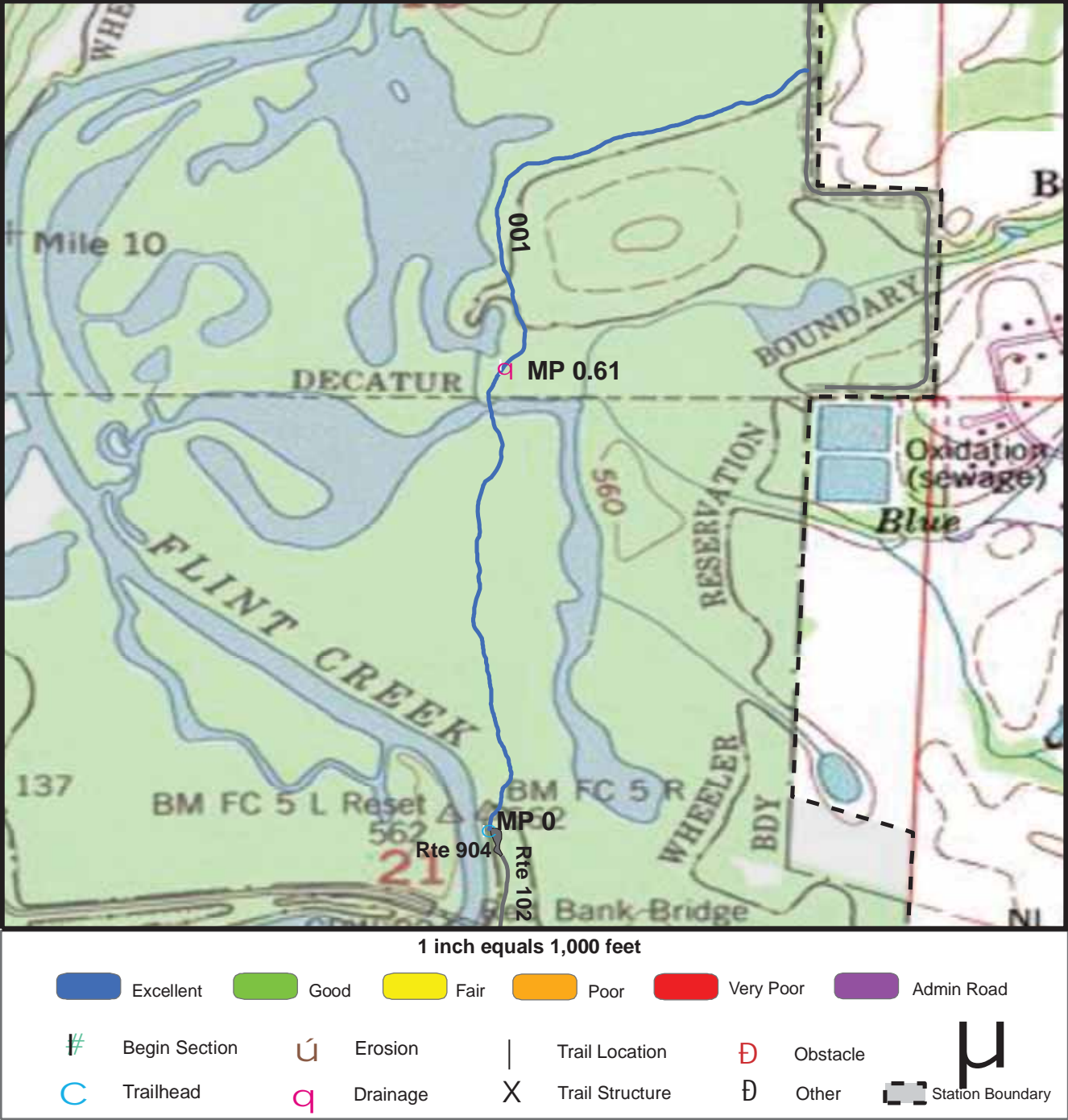
TOTAL LENGTH: 1.18 Miles

Section Number	001				
Section Length (miles)	1.18				
SAMMS Number	10019440				
Rating Date	6/26/2006				
Trail Section Information					
Trail Class	TC3				
Surface Type	Gravel				
Surface Firmness	Firm				
Width (inches)	48				
Average Grade (%)	1.3				
Average X-slope (%)	0.4				
Trail Condition Information					
Deferred Maintenance	\$731				
CRV	\$117518				
FCI	0.006				
Condition	Excellent				

Trail Condition TOTALS

Deferred Maintenance	CRV	FCI	Condition
\$731	\$117518	0.006	Excellent

TRAIL DEFICIENCY



Trail Name: Dancy Bottoms Nature Trail

Refuge Name: Wheeler NWR

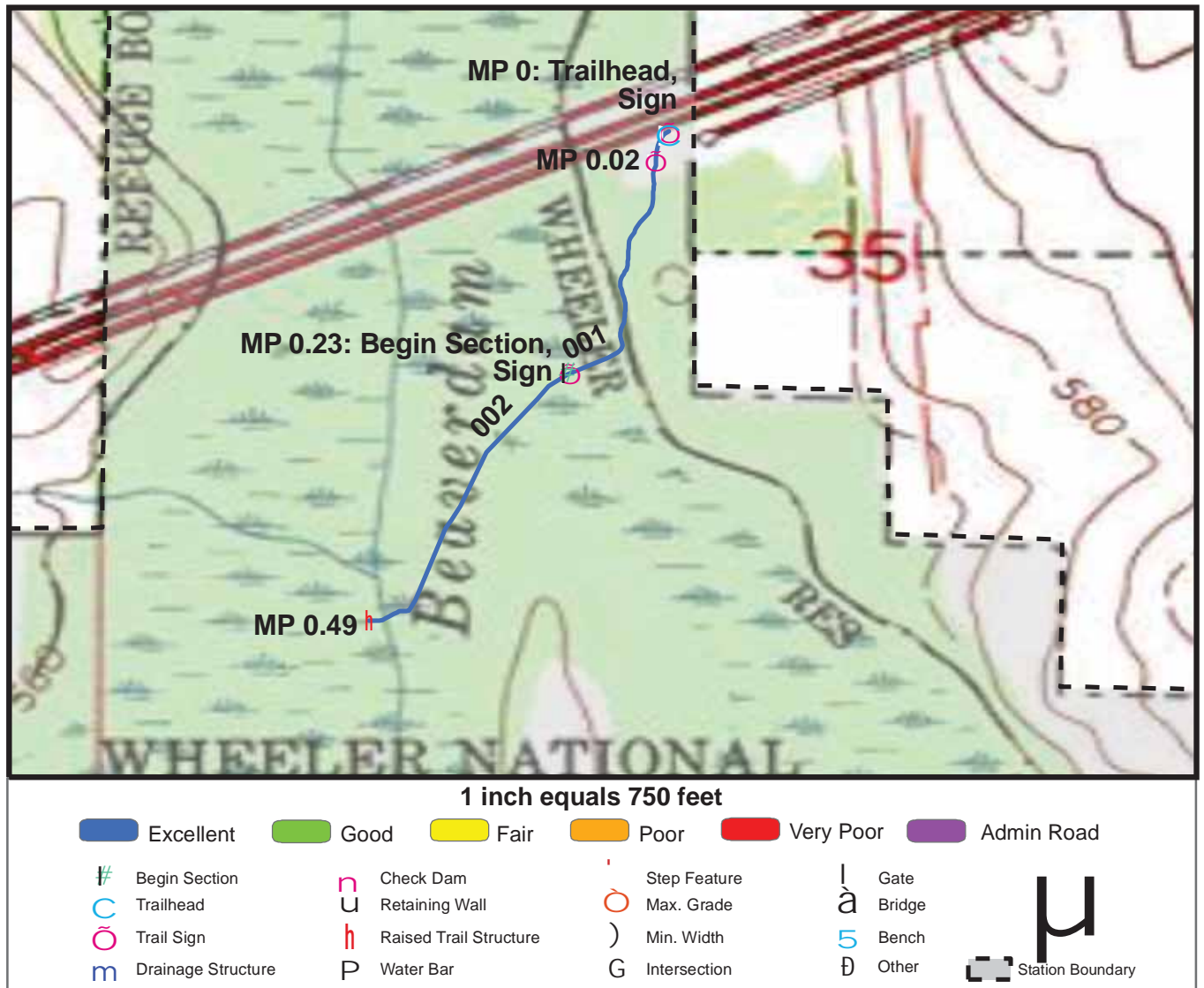
Trail Number: T300

Region: 4

TOTAL LENGTH: 1.18 Miles

Mile Post	0.61			
Section Number	001			
Photo Number	20			
Deficiency	Drainage			
Action	Build/Add			
Item	Puncheon -lf			
Quantity	80			
Deferred Maintenance	\$730			

TRAIL CONDITION



Trail Name: Beaver Dam Boardwalk

Refuge Name: Wheeler NWR

Trail Number: T301

Region: 4

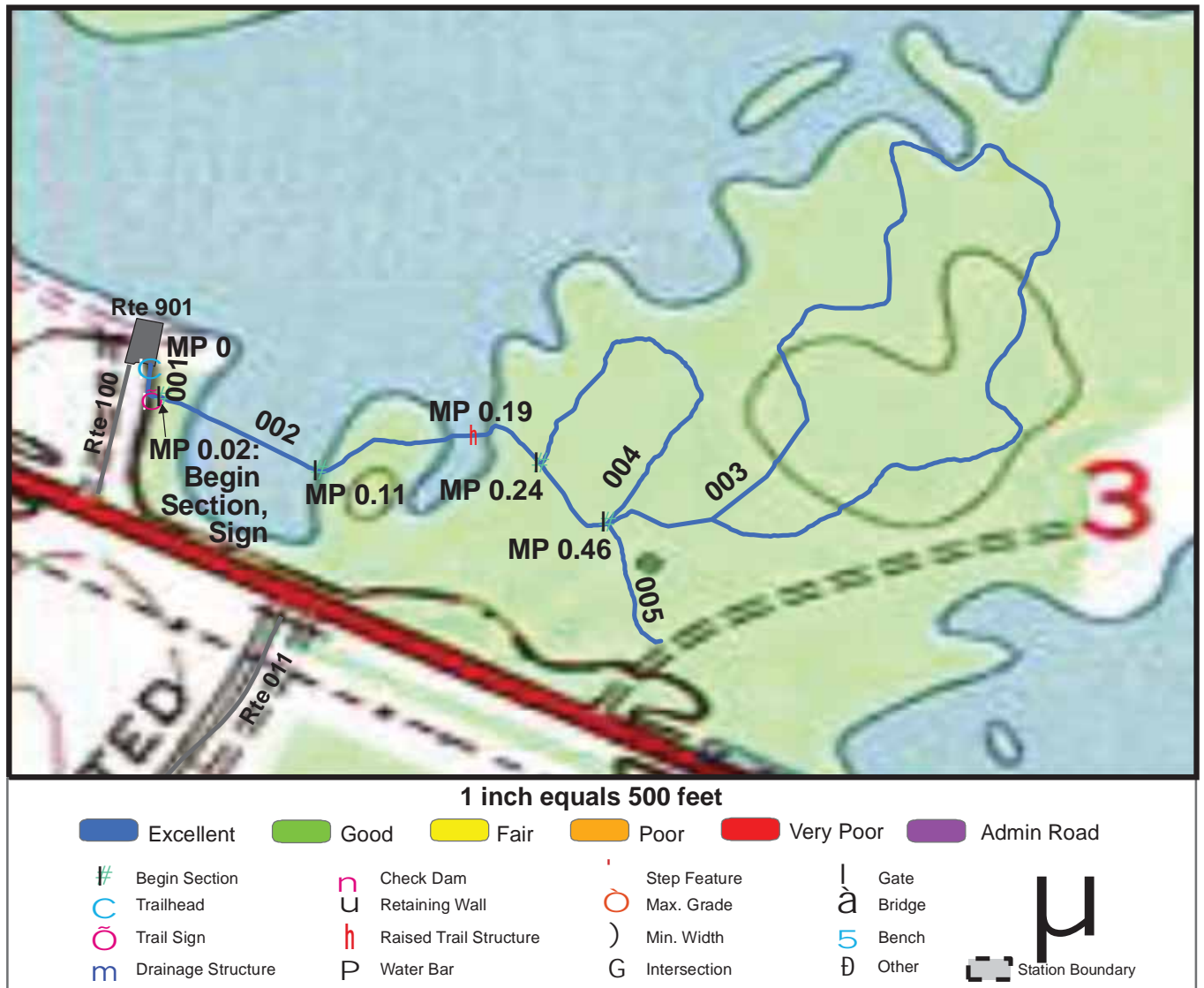
TOTAL LENGTH: 0.49 Miles

Section Number	001	002			
Section Length (miles)	0.23	0.26			
SAMMS Number	10019444	10019444			
Rating Date	6/26/2006	6/26/2006			
Trail Section Information					
Trail Class	TC3	TC5			
Surface Type	Gravel	Boardwalk			
Surface Firmness	Hard	Hard			
Width (inches)	60	60			
Average Grade (%)	0.9	0.9			
Average X-slope (%)	0.6	0.6			
Trail Condition Information					
Deferred Maintenance	\$0	\$0			
CRV	\$25375	\$139224			
FCI	0	0			
Condition	Excellent	Excellent			

Trail Condition TOTALS

Deferred Maintenance	CRV	FCI	Condition
\$0	\$164599	0	Excellent

TRAIL CONDITION



Trail Name: Flint Creek Trail

Refuge Name: Wheeler NWR

Trail Number: T500

Region: 4

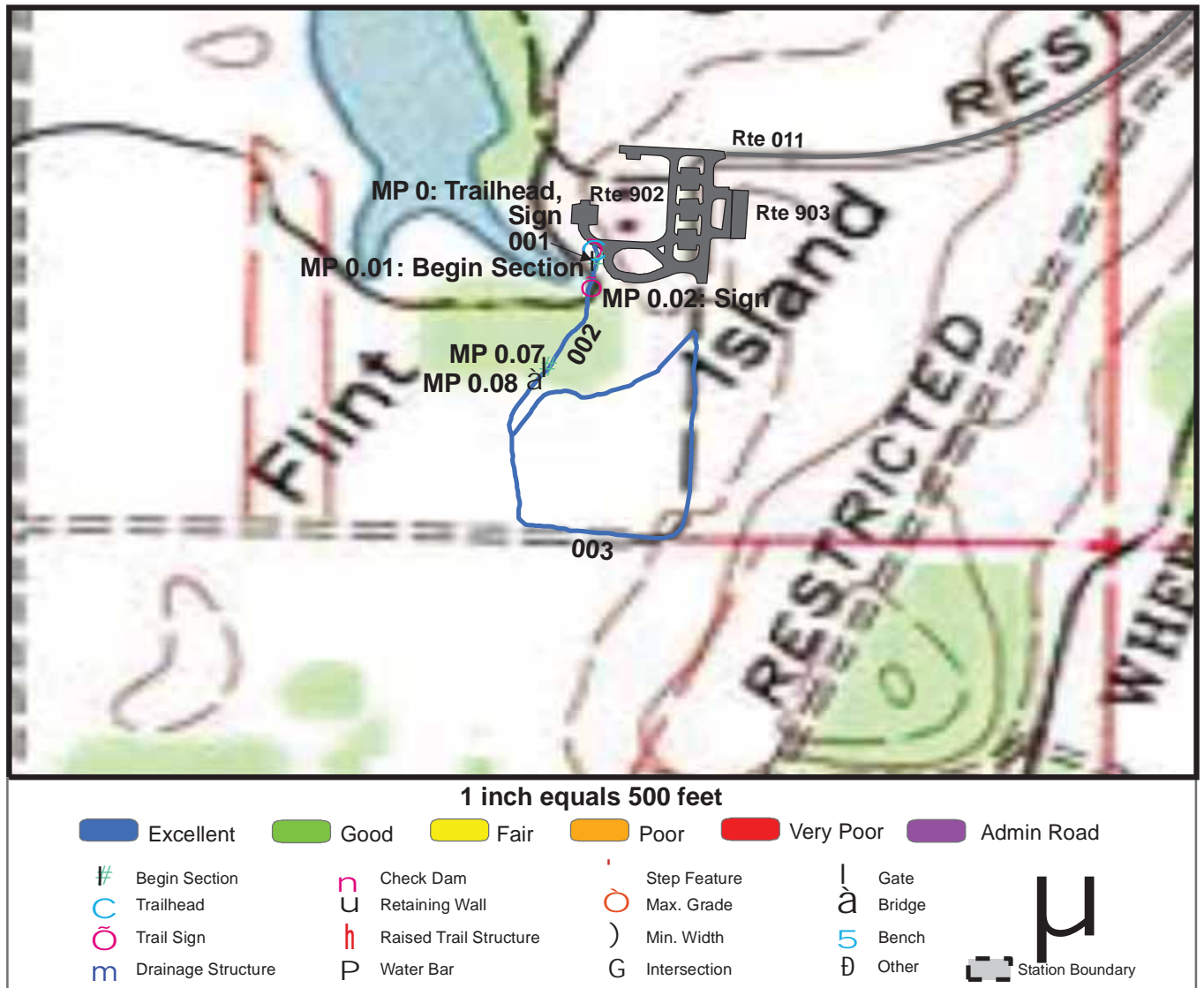
TOTAL LENGTH: 1.3 Miles

Section Number	001	002	003	004	005
Section Length (miles)	0.02	0.08	0.91	0.22	0.07
SAMMS Number	10019442	10019442	10019442	10019442	10019442
Rating Date	6/26/2006	6/26/2006	6/26/2006	6/26/2006	6/26/2006
Trail Section Information					
Trail Class	TC5	TC5	TC5	TC5	TC5
Surface Type	Asphalt	Boardwalk	Gravel	Gravel	Gravel
Surface Firmness	Paved	Hard	Hard	Hard	Hard
Width (inches)	96	96	96	96	96
Average Grade (%)	1.9	1.9	1.9	0.9	0.6
Average X-slope (%)	2.6	2.6	2.6	1.5	0.9
Trail Condition Information					
Deferred Maintenance	\$0	\$0	\$0	\$0	\$0
CRV	\$5337	\$71575	\$160249	\$38651	\$12960
FCI	0	0	0	0	0
Condition	Excellent	Excellent	Excellent	Excellent	Excellent

Trail Condition TOTALS

Deferred Maintenance	CRV	FCI	Condition
\$0	\$288772	0	Excellent

TRAIL CONDITION



Trail Name: Atkeson Cypress Trail

Refuge Name: Wheeler NWR

Trail Number: T501

Region: 4

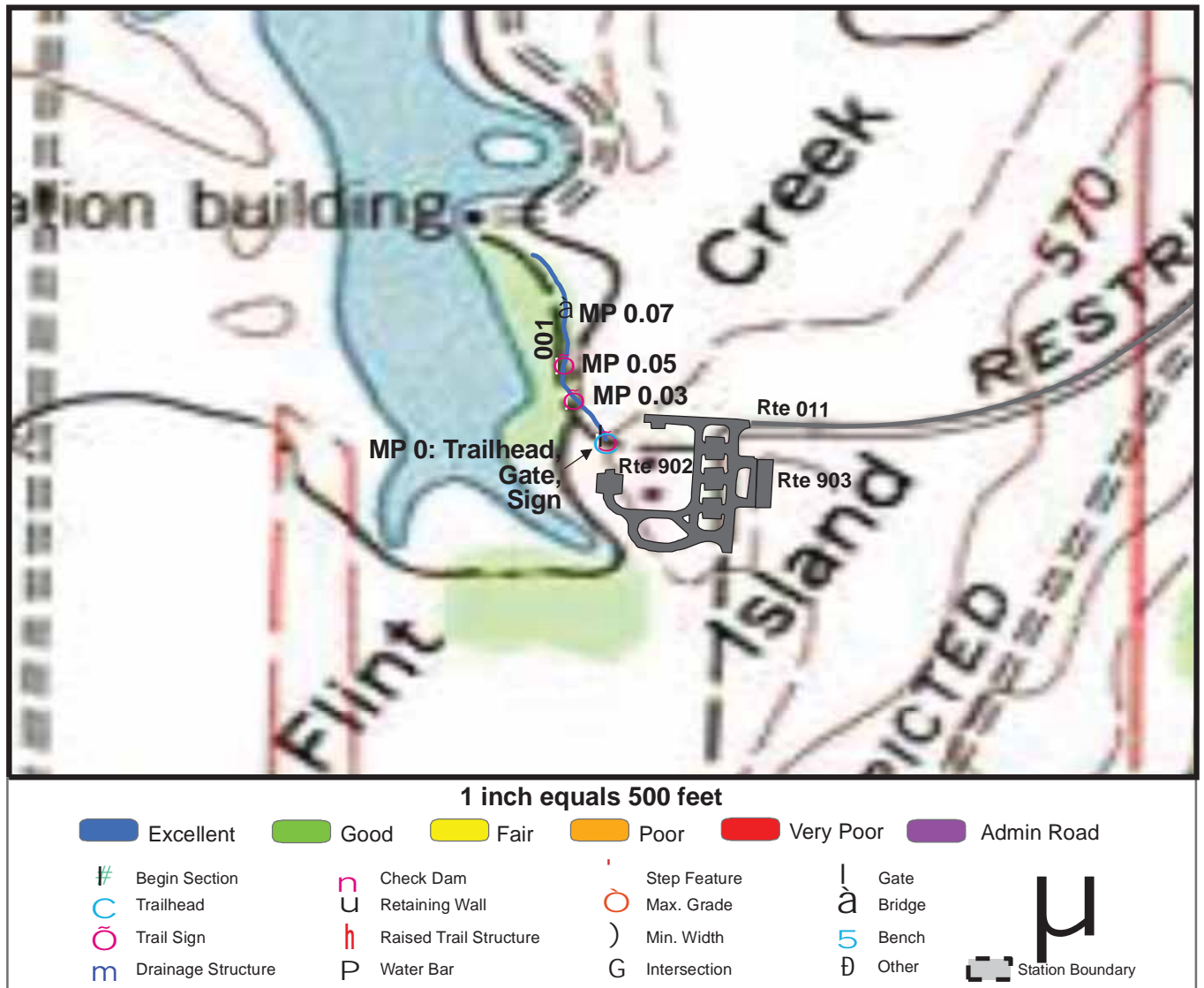
TOTAL LENGTH: 0.46 Miles

Section Number	001	002	003		
Section Length (miles)	0.01	0.06	0.39		
SAMMS Number	10019441	10019441	10019441		
Rating Date	6/26/2006	6/26/2006	6/26/2006		
Trail Section Information					
Trail Class	TC5	TC5	TC5		
Surface Type	Gravel	Boardwalk	Gravel		
Surface Firmness	Hard	Hard	Hard		
Width (inches)	72	72	72		
Average Grade (%)	0.9	0.9	0.9		
Average X-slope (%)	1.5	1.5	1.5		
Trail Condition Information					
Deferred Maintenance	\$0	\$0	\$0		
CRV	\$13066	\$41737	\$50931		
FCI	0	0	0		
Condition	Excellent	Excellent	Excellent		

Trail Condition TOTALS

Deferred Maintenance	CRV	FCI	Condition
\$0	\$105734	0	Excellent

TRAIL CONDITION



Trail Name: Wildlife Observation Building

Refuge Name: Wheeler NWR

Trail Number: T502

Region: 4

TOTAL LENGTH: 0.11 Miles

Section Number	001				
Section Length (miles)	0.11				
SAMMS Number	10019446				
Rating Date	6/26/2006				
Trail Section Information					
Trail Class	TC5				
Surface Type	Gravel				
Surface Firmness	Hard				
Width (inches)	72				
Average Grade (%)	2				
Average X-slope (%)	0.5				
Trail Condition Information					
Deferred Maintenance	\$0				
CRV	\$20695				
FCI	0				
Condition	Excellent				

Trail Condition TOTALS

Deferred Maintenance	CRV	FCI	Condition
\$0	\$20695	0	Excellent

PHOTOGRAPHIC SHEET

TRAIL NUMBER: **T300**

STATION: Wheeler NWR

DATE: 6/26/2006



Photo # 16 - MP 0.0 - Trailhead

TRAIL NUMBER: **T300**

STATION: Wheeler NWR

DATE: 6/26/2006




Photo # 17 - MP 0.0 - Sign

PHOTOGRAPHIC SHEET

TRAIL NUMBER: T300
STATION: Wheeler NWR
DATE: 6/26/2006

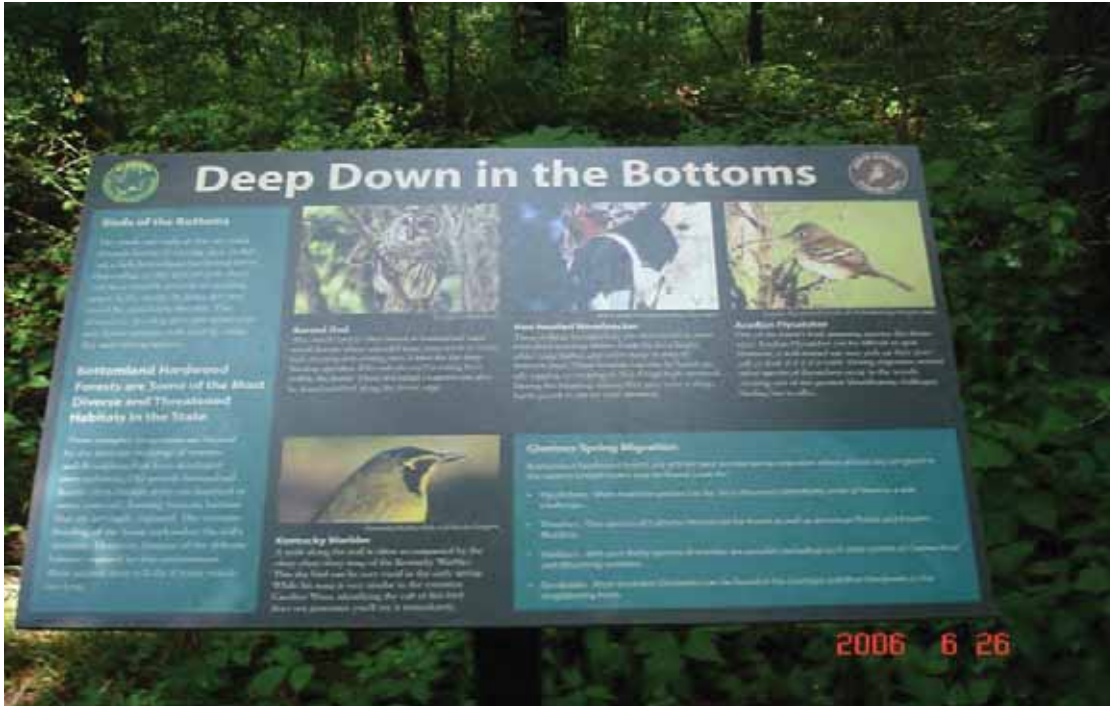


Photo # 18 - MP 0.01 - Sign

TRAIL NUMBER: T300
STATION: Wheeler NWR
DATE: 6/26/2006



Photo # 19 - MP 0.51 - Bridge

PHOTOGRAPHIC SHEET

TRAIL NUMBER: **T300**

STATION: Wheeler NWR

DATE: 6/26/2006



Photo # 20 - MP 0.61 - Drainage Deficiency

TRAIL NUMBER: **T301**

STATION: Wheeler NWR

DATE: 6/26/2006



Photo # 22 - MP 0.0 - Trailhead

PHOTOGRAPHIC SHEET

TRAIL NUMBER: T301
STATION: Wheeler NWR
DATE: 6/26/2006



Photo # 23 - MP 0.0 - Sign

TRAIL NUMBER: T301
STATION: Wheeler NWR
DATE: 6/26/2006



Photo # 24 - MP 0.02 - Sign

PHOTOGRAPHIC SHEET

TRAIL NUMBER: T301
STATION: Wheeler NWR
DATE: 6/26/2006



Photo # 25 - MP 0.23 - Sign

TRAIL NUMBER: T301
STATION: Wheeler NWR
DATE: 6/26/2006



Photo # 26 - MP 0.23 - Begin Section 002

PHOTOGRAPHIC SHEET

TRAIL NUMBER: **T500**

STATION: Wheeler NWR

DATE: 6/26/2006



Photo # 1 - MP 0.0 - Trailhead

TRAIL NUMBER: **T500**

STATION: Wheeler NWR

DATE: 6/26/2006



Photo # 2 - MP 0.02 - Sign

PHOTOGRAPHIC SHEET

TRAIL NUMBER: **T500**

STATION: Wheeler NWR

DATE: 6/26/2006



Photo # 3 - MP 0.02 - Begin Section 002

TRAIL NUMBER: **T500**

STATION: Wheeler NWR

DATE: 6/26/2006



Photo # 4 - MP 0.19 - Boardwalk

PHOTOGRAPHIC SHEET

TRAIL NUMBER: **T500**

STATION: Wheeler NWR

DATE: 6/26/2006



Photo # 5 - MP 0.24 - Begin Section 004

TRAIL NUMBER: **T501**

STATION: Wheeler NWR

DATE: 6/26/2006



Photo # 8 - MP 0.0 - Trailhead

PHOTOGRAPHIC SHEET

TRAIL NUMBER: **T501**
STATION: Wheeler NWR
DATE: 6/26/2006



Photo # 7 - MP 0.0 - Sign

TRAIL NUMBER: **T501**
STATION: Wheeler NWR
DATE: 6/26/2006



Photo # 10 - MP 0.01 - Begin Section 002

PHOTOGRAPHIC SHEET

TRAIL NUMBER: **T501**

STATION: Wheeler NWR

DATE: 6/26/2006



Photo # 9 - MP 0.02 - Sign (Grouped Feature)

TRAIL NUMBER: **T501**

STATION: Wheeler NWR

DATE: 6/26/2006



Photo # 11 - MP 0.08 - Bridge

PHOTOGRAPHIC SHEET

TRAIL NUMBER: **T502**

STATION: Wheeler NWR

DATE: 6/26/2006



Photo # 13 - MP 0.0 - Trailhead

TRAIL NUMBER: **T502**

STATION: Wheeler NWR

DATE: 6/26/2006



Photo # 12 - MP 0.0 - Sign

PHOTOGRAPHIC SHEET

TRAIL NUMBER: **T502**

STATION: Wheeler NWR

DATE: 6/26/2006



Photo # 14 - MP 0.03 - Sign (Grouped feature)

TRAIL NUMBER: **T502**

STATION: Wheeler NWR

DATE: 6/26/2006



Photo # 15 - MP 0.07 - Bridge

APPENDIX

Glossary of Terms and Abbreviations

Acc Info	Accessibility information available at trailhead.
Action	Action required to correct deficiency.
Admin Road	Administration Road. Admin Roads signed and advertised as trails are included in the trail inventory but a condition assessment is NOT done.
Alt SAMMS	Asset number of Alternate Facility Type.
Alt Type	Alternate Facility Type. Trail lies on a feature such as a levee, dam, administrative road or bridge, which has a separate SAMMS number.
AvgGrade	The average grade of the trail (%). The average of five measurements for trails less than two miles and ten measurements for trails equal to or greater than 2 miles.
AvgSlope	The average cross-slope of the trail (%). The average of five measurements for trails less than two miles and ten measurements for trails equal to or greater than 2 miles.
Check Dam	A small dam constructed across a drainage ditch, swale, or channel to lower the speed of concentrated flows.
Condition	Subjective rating of trail based on Facility Condition Index (FCI): FCI \leq .01 = Excellent FCI .011 - .05 = Good FCI .051 - .10 = Fair FCI .11 - .20 = Poor FCI $>$.20 = Very Poor
Crib Wall	Retaining wall.
Current Replacement Value (CRV)	The value of an asset determined by the estimated cost of replacing it.
Def type	Deficiency Type: Trail Structure, Drainage, Erosion, Obstacle, Trail Location, Other.

Deferred Maintenance (DM)	Maintenance that was not performed when scheduled.
Elem ID	Unique identifier for each trail section: Org Code-Trail Number-Section Number.
Facility Condition Index (FCI)	DM/CRV
Grouped Features	Grouped features include non-unique signs (mileposts, interpretive signs, species identification, etc.), water bars, check dams, steps, drain and drainage dips. For any given grouped feature, a GPS point and photo are taken for the first occurrence only and the total number of features in the group are entered into the “quantity” field of the data dictionary. CRV for grouped features are included in whatever trail section the GPS point was taken.
Info Type	Type of accessibility information available at trailhead: brochure, sign or other.
Item	Item on which the “Action” (see above) will be performed.
Manage_Use	Managed use of the trail: HIKE, BIKE, NSPC (non-specified), PACK, POR (portage), SNOWSHOE, XSKI (cross-country ski), OTHER.
Max Grade	Maximum grade (in percent) of trail. Only collected for Trail Classes 4 and 5 and when > 10%.
Min Width	Minimum Width (inches) of trail. Only collected for Trail Classes 4 and 5.
MP (Milepost)	Distance, in miles, of a trail feature or deficiency from the Trailhead.
Puncheon	Log footbridge used in area of poor drainage.
Raised Trail Structure	Boardwalk, Turnpike, Puncheon.
SAMMS No	Asset Number

Station Boundary	Approved Acquisition Boundary files downloaded from FWS website in March 2007.
T Class	Trail Class: TC1-5 (see Trail Classification System for descriptions).
Tr Desig	Trail Designation: Standard (Std), National Historic Trail (NHT), National Recreation Trail (NRT), National Scenic Trail (NST).
Trail No	Trails are numbered based on Trail Class at the trailhead. TC 1 = T100 series, TC2 = T200 series, etc.
Turnpike	Trail tread elevated with dirt, rock or other aggregate from parallel side ditches and held in place by logs.



Trail Classification

Trail Attributes	Trail Class 1 Minimal/Undeveloped Trail	Trail Class 2 Simple/Minor Development Trail	Trail Class 3 Developed/Improved Trail	Trail Class 4 Highly Developed Trail	Trail Class 5 Fully Developed Trail
General Criteria Physical Characteristics to be Applied to All National Forest System Trails					
Tread & Traffic Flow	<ul style="list-style-type: none"> •Tread intermittent and often indistinct •May require route finding •Native materials only 	<ul style="list-style-type: none"> •Tread discernible and continuous, but narrow and rough •Few or no allowances constructed for passing •Native materials 	<ul style="list-style-type: none"> •Tread obvious and continuous •Width accommodates unhindered one-lane travel (occasional allowances constructed for passing) •Typically native materials 	<ul style="list-style-type: none"> •Tread wide and relatively smooth with few irregularities •Width may consistently accommodate two-lane travel •Native or imported materials •May be hardened 	<ul style="list-style-type: none"> •Width generally accommodates two-lane and two-directional travel, or provides frequent passing turnouts •Commonly hardened with asphalt or other imported material
Obstacles	<ul style="list-style-type: none"> •Obstacles common •Narrow passages; brush, steep grades, rocks and logs present 	<ul style="list-style-type: none"> •Obstacles occasionally present •Blockages cleared to define route and protect resources •Vegetation may encroach into trailway 	<ul style="list-style-type: none"> •Obstacles infrequent •Vegetation cleared outside of trailway 	<ul style="list-style-type: none"> •Few or no obstacles exist •Grades typically <12% •Vegetation cleared outside of trailway 	<ul style="list-style-type: none"> •No obstacles •Grades typically <8%
Constructed Features & Trail Elements	<ul style="list-style-type: none"> •Minimal to non-existent •Drainage is functional •No constructed bridges or foot crossings 	<ul style="list-style-type: none"> •Structures are of limited size, scale, and number •Drainage functional •Structures adequate to protect trail infrastructure and resources •Primitive foot crossings and fords 	<ul style="list-style-type: none"> •Trail structures (walls, steps, drainage, raised trail) may be common and substantial •Trail bridges as needed for resource protection and appropriate access •Generally native materials used in Wilderness 	<ul style="list-style-type: none"> •Structures frequent and substantial •Substantial trail bridges are appropriate at water crossings •Trailside amenities may be present 	<ul style="list-style-type: none"> •Structures frequent or continuous; may include curbs, handrails, trailside amenities, and boardwalks •Drainage structures frequent; may include culverts and road-like designs
Signs	<ul style="list-style-type: none"> •Minimum required •Generally limited to regulation and resource protection •No destination signs present 	<ul style="list-style-type: none"> •Minimum required for basic direction •Generally limited to regulation and resource protection •Typically very few or no destination signs present 	<ul style="list-style-type: none"> •Regulation, resource protection, user reassurance •Directional signs at junctions, or when confusion is likely •Destination signs typically present •Informational and interpretive signs may be present outside of Wilderness 	<ul style="list-style-type: none"> •Wide variety of signs likely present •Informational signs likely (outside of Wilderness) •Interpretive signs possible (outside of Wilderness) •Trail Universal Access information likely displayed at trailhead 	<ul style="list-style-type: none"> •Wide variety of signage is present •Information and interpretive signs likely •Trail Universal Access information is typically displayed at trailhead •
Typical Recreation Environments & Experience²	<ul style="list-style-type: none"> •Natural, unmodified •ROS: Often Primitive setting, but may occur in other ROS settings •WROS: Primitive 	<ul style="list-style-type: none"> •Natural, essentially unmodified •ROS: Typically Semi-Primitive setting •WROS: Primitive to Semi-Primitive 	<ul style="list-style-type: none"> •Natural, primarily unmodified •ROS: Typically Semi-Primitive to Roaded Natural setting •WROS: Semi-Primitive to Transition 	<ul style="list-style-type: none"> •May be modified •ROS: Typically Roaded Natural to Rural setting •WROS: Transition (rarely present in Wilderness) 	<ul style="list-style-type: none"> •Can be highly modified •ROS: Typically Rural to Urban setting •Commonly associated with Visitor Centers or high-use recreation sites •Not present in Wilderness

Note: Trail Class descriptions define "typical" attributes, and exceptions may occur for any attribute.