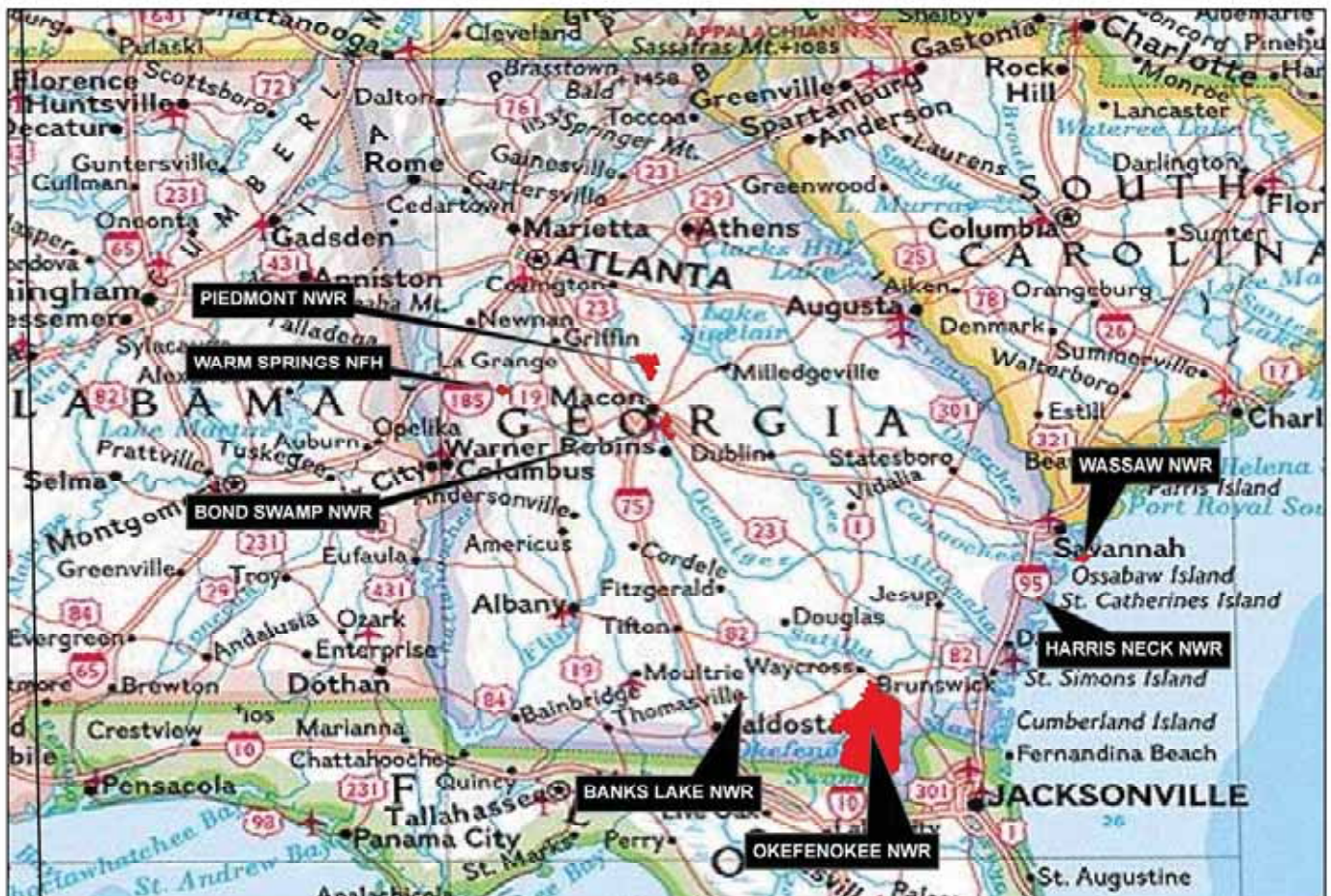


The Trail Inventory of U.S. Fish and Wildlife Service Stations In GEORGIA



Prepared By:
Federal Highway Administration
Central Federal Lands Highway Division
May, June 2006



TABLE OF CONTENTS

<u>CHAPTER</u>		<u>PAGE</u>
1.	<u>GA STATE SUMMARY</u>	
	Table of Contents	1-1
	List of Refuges	1-2
	Mileage by Trail Class, Condition, and Surface	1-3
2-8.	<u>REFUGE SUMMARIES</u>	
	Mileage by Trail Class, Condition, and Surface	X-1
	Trail Location Map	X-2
	Trail Identification	X-3
	Condition and Deficiency Sheets	X-4
	Photographic Sheets	X-5
9.	<u>APPENDIX</u>	
	Glossary of Terms and Abbreviations	9-1
	Trail Classification System	9-4

FWS Stations in Georgia with Trails

Station Name	Trail Miles	Chapter
Banks Lake NWR	0.30	2
Bond Swamp NWR	3.80	3
Harris Neck NWR	4.82	4
Okefenokee NWR	9.44	5
Piedmont NWR	5.97	6
Warm Springs NFH	1.02	7
Wassaw NWR	11.27	8

GEORGIA FWS Stations Trail Summaries

Trail Miles and Percentages by Surface Type and Condition

Trail Surface Type	Mileage by Trail Condition												Total Miles
	Excellent		Good		Fair		Poor		Very Poor		Not Rated*		
	MILES	%	MILES	%	MILES	%	MILES	%	MILES	%	MILES	%	
Native	23.22	63%	0.84	2%	0.65	2%		0%	0.07	0%		0%	24.78
Gravel	0.28	1%		0%		0%		0%		0%		0%	0.28
Asphalt		0%		0%		0%		0%		0%		0%	0.00
Concrete	0.16	0%		0%		0%		0%		0%		0%	0.16
Turnpike		0%		0%		0%		0%		0%		0%	0.00
Boardwalk	1.11	3%		0%		0%		0%		0%		0%	1.11
Puncheon		0%		0%		0%		0%		0%		0%	0.00
Woodchips	1.02	3%		0%		0%		0%		0%		0%	1.02
Mowed	1.17	3%	1.19	3%		0%	1.08	3%	0.52	1%		0%	3.96
Admin Road		0%		0%		0%		0%		0%	5.31	15%	5.31
Other		0%		0%		0%		0%		0%		0%	0.00
Totals	26.96	74%	2.03	6%	0.65	2%	1.08	3%	0.59	2%	5.31	15%	36.62

Trail Miles and Percentages by Trail Classification and Condition

Trail Classification	Mileage by Trail Condition												Total Miles
	Excellent		Good		Fair		Poor		Very Poor		Not Rated*		
	MILES	%	MILES	%	MILES	%	MILES	%	MILES	%	MILES	%	
TC1		0%		0%		0%		0%		0%		0%	0.00
TC2	14.47	40%		0%		0%		0%	0.07	0%		0%	14.54
TC3	11.30	31%	2.03	6%	0.65	2%	1.08	3%	0.52	1%	5.31	15%	20.89
TC4	0.09	0%		0%		0%		0%		0%		0%	0.09
TC5	1.10	3%		0%		0%		0%		0%		0%	1.10
Totals	26.96	74%	2.03	6%	0.65	2%	1.08	3%	0.59	2%	5.31	15%	36.62

* Admin Roads are included in the inventory but are not rated for condition.

The Trail Inventory of Banks Lake National Wildlife Refuge Folkston, Georgia



**Prepared By:
Federal Highway Administration
Central Federal Lands Highway Division
June 2006**



Banks Lake NWR

Trail and Trail Feature Summaries

Trail Miles and Percentages by Surface Type and Condition

Trail Surface Type	Mileage by Trail Condition												Total Miles
	Excellent		Good		Fair		Poor		Very Poor		Not Rated*		
	MILES	%	MILES	%	MILES	%	MILES	%	MILES	%	MILES	%	
Native	0.30	100%		0%		0%		0%		0%		0%	0.30
Gravel		0%		0%		0%		0%		0%		0%	0.00
Asphalt		0%		0%		0%		0%		0%		0%	0.00
Concrete		0%		0%		0%		0%		0%		0%	0.00
Turnpike		0%		0%		0%		0%		0%		0%	0.00
Boardwalk		0%		0%		0%		0%		0%		0%	0.00
Puncheon		0%		0%		0%		0%		0%		0%	0.00
Woodchips		0%		0%		0%		0%		0%		0%	0.00
Mowed		0%		0%		0%		0%		0%		0%	0.00
Admin Road		0%		0%		0%		0%		0%		0%	0.00
Other		0%		0%		0%		0%		0%		0%	0.00
Totals	0.30	100%	0.00	0%	0.00	0%	0.00	0%	0.00	0%	0.00	0%	0.30

Trail Miles and Percentages by Trail Classification and Condition

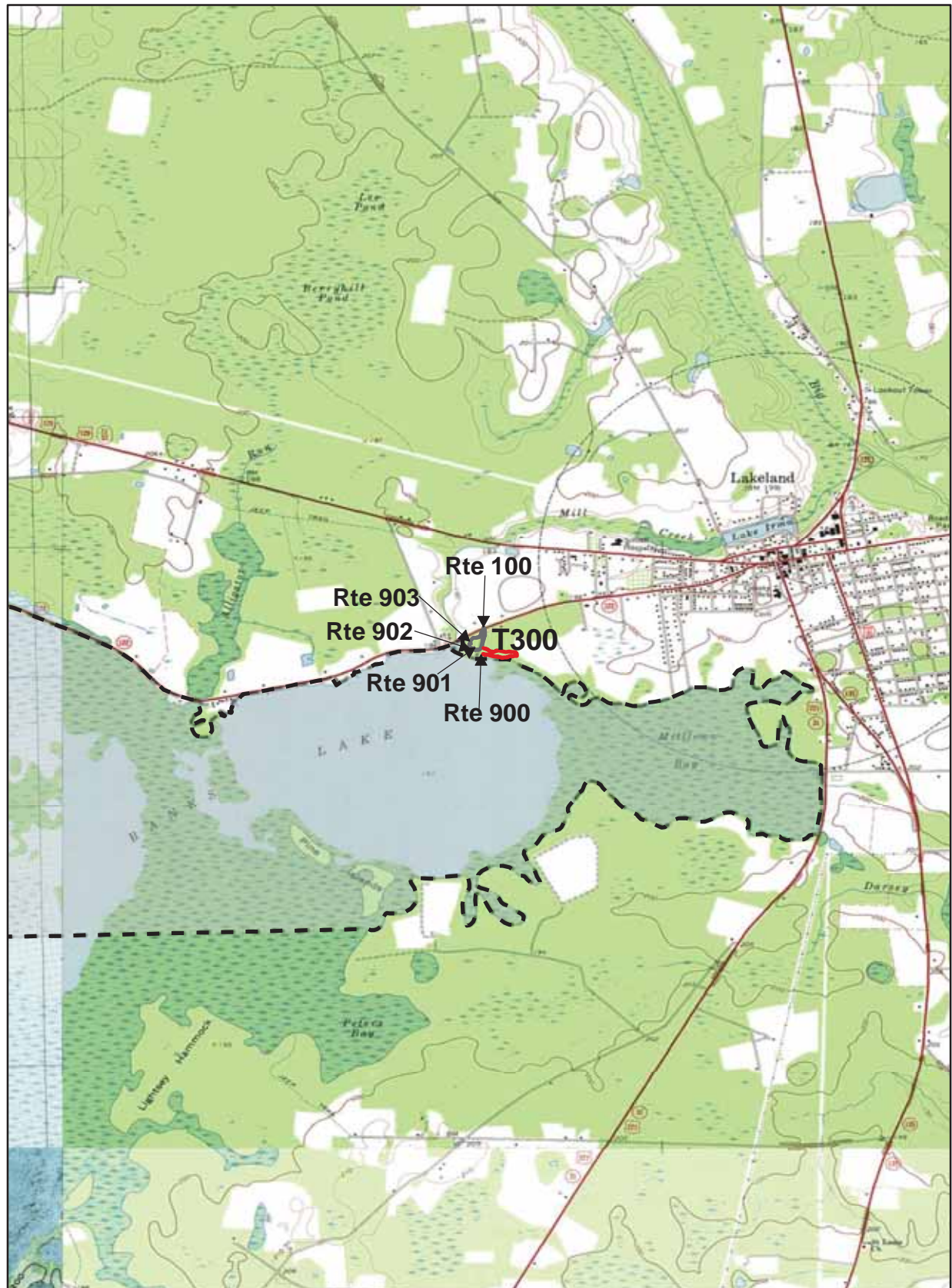
Trail Classificatio n	Mileage by Trail Condition												Total Miles
	Excellent		Good		Fair		Poor		Very Poor		Not Rated*		
	MILES	%	MILES	%	MILES	%	MILES	%	MILES	%	MILES	%	
TC1		0%		0%		0%		0%		0%		0%	0.00
TC2		0%		0%		0%		0%		0%		0%	0.00
TC3	0.30	100%		0%		0%		0%		0%		0%	0.30
TC4		0%		0%		0%		0%		0%		0%	0.00
TC5		0%		0%		0%		0%		0%		0%	0.00
Totals	0.30	100%	0.00	0%	0.00	0%	0.00	0%	0.00	0%	0.00	0%	0.30

* Admin Roads are included in the inventory but are not rated for condition.

Trail Features

Trail Number	Feature Type	Quantity	Grouped Feature	Milepost	Photo
T300	Sign	1	No	0.00	2
T300	Bridge -sf	128	No	0.13	3
T300	Bridge -sf	128	No	0.17	4
T300	Sign	1	No	0.30	5
sf-square feet					
lf-linear feet					
cf-cubic feet					

BANKS LAKE NATIONAL WILDLIFE REFUGE TRAIL LOCATION MAP



Station Boundary



HQ/VC

0 0.75 1.5 Miles

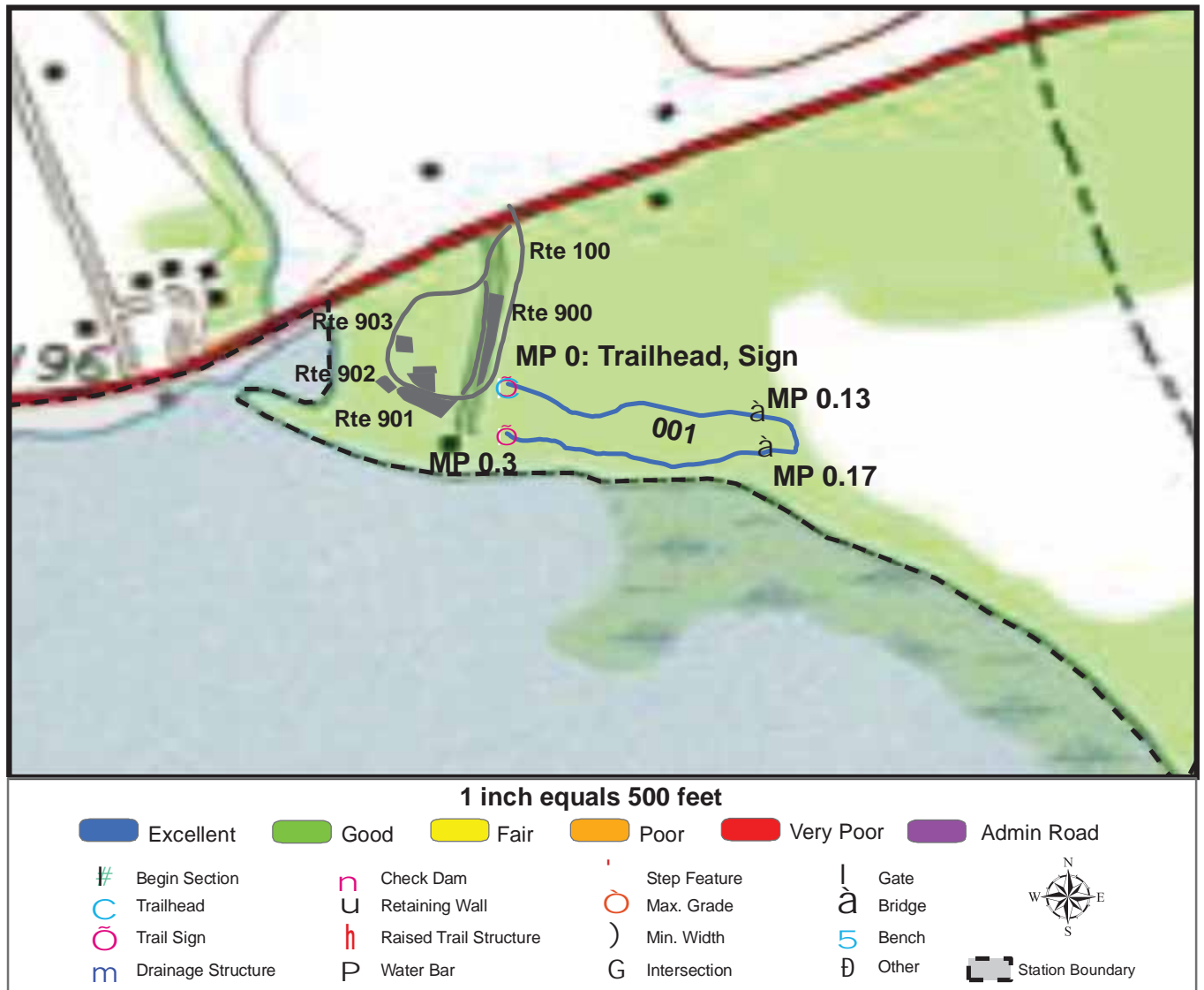
TRAILS ID

Station Name: Banks Lake NWR

Org. Code: 41591

Trail #	Trail Name	Surface Type	SAMMS	Trail Mileage	Trail Description (Begin and End point of trail)
T300	Walking Trail	Native	10014965	0.3	From Banks Lake Fishing Access (Rte 100) to end of trail loop

TRAIL CONDITION



Trail Name: Walking Trail

Refuge Name: Banks Lake NWR

Trail Number: T300

Region: 4

TOTAL LENGTH: 0.3 Miles

Section Number	001				
Section Length (miles)	0.3				
SAMMS Number	10014965				
Rating Date	6/21/2006				
Trail Section Information					
Trail Class	TC3				
Surface Type	Native				
Surface Firmness	Soft				
Width (inches)	48				
Average Grade (%)	1.4				
Average X-slope (%)	2.1				
Trail Condition Information					
Deferred Maintenance	\$0				
CRV	\$36240				
FCI	0				
Condition	Excellent				

Trail Condition TOTALS

Deferred Maintenance	CRV	FCI	Condition
\$0	\$36240	0	Excellent

PHOTOGRAPHIC SHEET

TRAIL NUMBER: **T300**

STATION: Banks Lake NWR

DATE: 6/21/2006



Photo # 1 - MP 0.0 - Trailhead

TRAIL NUMBER: **T300**

STATION: Banks Lake NWR

DATE: 6/21/2006



Photo # 2 - MP 0.0 - Sign

PHOTOGRAPHIC SHEET

TRAIL NUMBER: **T300**

STATION: Banks Lake NWR

DATE: 6/21/2006



Photo # 3 - MP 0.13 - Bridge

TRAIL NUMBER: **T300**

STATION: Banks Lake NWR

DATE: 6/21/2006



Photo # 4 - MP 0.17 - Bridge

PHOTOGRAPHIC SHEET

TRAIL NUMBER: T300

STATION: Banks Lake NWR

DATE: 6/21/2006



Photo # 5 - MP 0.3 - Sign

The Trail Inventory of Bond Swamp National Wildlife Refuge Hillsboro, Georgia



**Prepared By:
Federal Highway Administration
Central Federal Lands Highway Division
June 2006**



Bond Swamp NWR

Trail and Trail Feature Summaries

Trail Miles and Percentages by Surface Type and Condition

Trail Surface Type	Mileage by Trail Condition												Total Miles
	Excellent		Good		Fair		Poor		Very Poor		Not Rated*		
	MILES	%	MILES	%	MILES	%	MILES	%	MILES	%	MILES	%	
Native	3.56	94%		0%		0%		0%		0%		0%	3.56
Gravel		0%		0%		0%		0%		0%		0%	0.00
Asphalt		0%		0%		0%		0%		0%		0%	0.00
Concrete		0%		0%		0%		0%		0%		0%	0.00
Turnpike		0%		0%		0%		0%		0%		0%	0.00
Boardwalk		0%		0%		0%		0%		0%		0%	0.00
Puncheon		0%		0%		0%		0%		0%		0%	0.00
Woodchips		0%		0%		0%		0%		0%		0%	0.00
Mowed		0%		0%		0%		0%		0%		0%	0.00
Admin Road		0%		0%		0%		0%		0%	0.24	6%	0.24
Other		0%		0%		0%		0%		0%		0%	0.00
Totals	3.56	94%	0.00	0%	0.00	0%	0.00	0%	0.00	0%	0.24	6%	3.80

Trail Miles and Percentages by Trail Classification and Condition

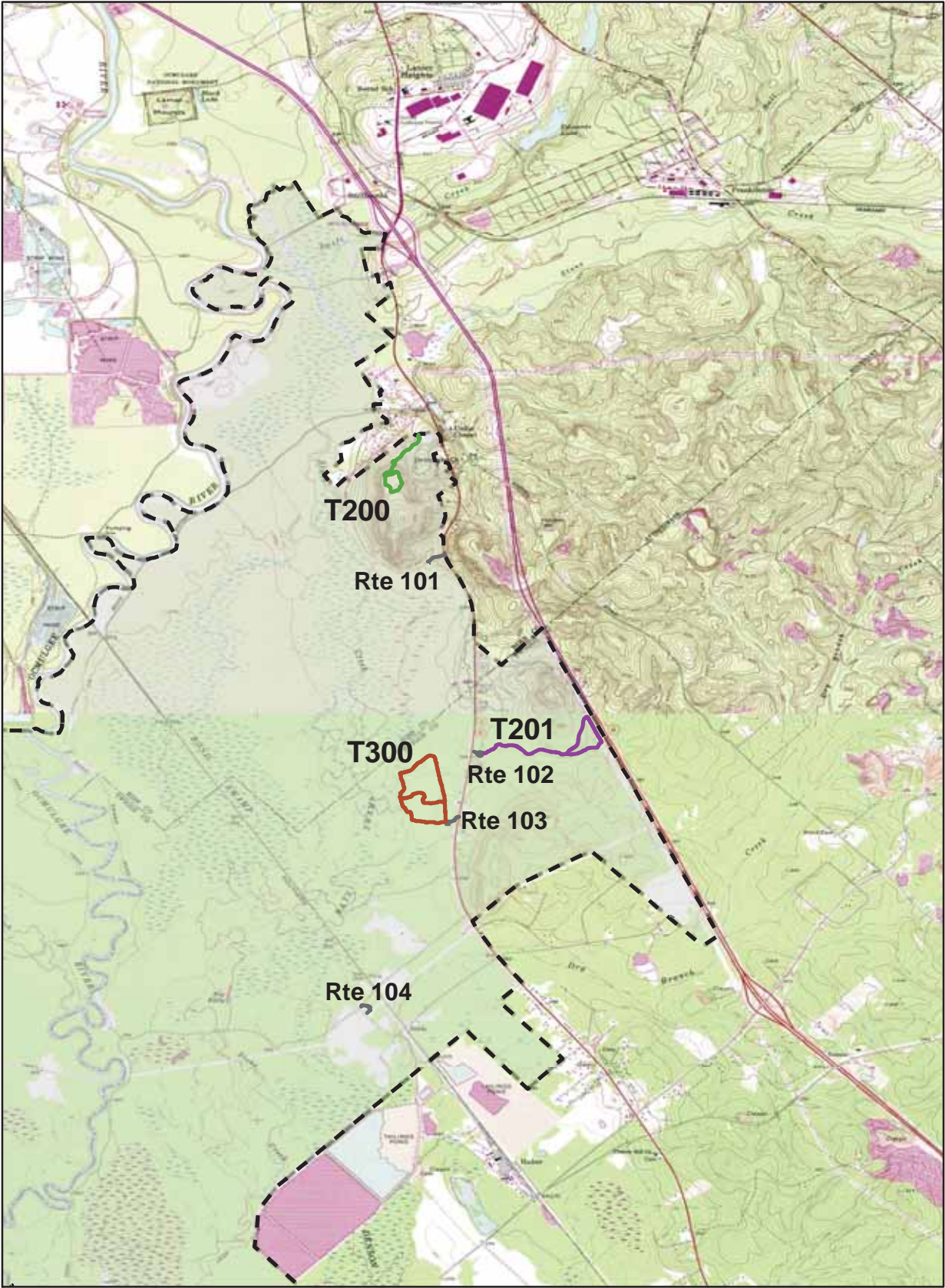
Trail Classification	Mileage by Trail Condition												Total Miles
	Excellent		Good		Fair		Poor		Very Poor		Not Rated*		
	MILES	%	MILES	%	MILES	%	MILES	%	MILES	%	MILES	%	
TC1		0%		0%		0%		0%		0%		0%	0.00
TC2	2.50	66%		0%		0%		0%		0%		0%	2.50
TC3	1.06	28%		0%		0%		0%		0%	0.24	6%	1.30
TC4		0%		0%		0%		0%		0%		0%	0.00
TC5		0%		0%		0%		0%		0%		0%	0.00
Totals	3.56	94%	0.00	0%	0.00	0%	0.00	0%	0.00	0%	0.24	6%	3.80

* Admin Roads are included in the inventory but are not rated for condition.

Trail Features


Trail Number	Feature Type	Quantity	Grouped Feature	Milepost	Photo
T200	Sign	1	No	0.00	32
T200	Sign	1	No	0.01	32
T201	Sign	1	No	0.00	34
T201	Sign	5	Yes	N/A	37
T201	Sign	1	No	1.03	38
T201	Sign	22	Yes	N/A	16
T300	Sign	1	No	0.00	13
T300	Sign	1	No	0.00	14
T300	Sign	37	Yes	N/A	16
T300	Bridge -sf	42	No	0.25	17
T300	Sign	1	No	0.40	18
T300	Sign	1	No	0.58	24
T300	Sign	1	No	1.16	19
sf-square feet lf-linear feet cf-cubic feet					

BOND SWAMP NATIONAL WILDLIFE REFUGE TRAIL LOCATION MAP



 Station Boundary

 HQ/VC

 Miles
0 1 2

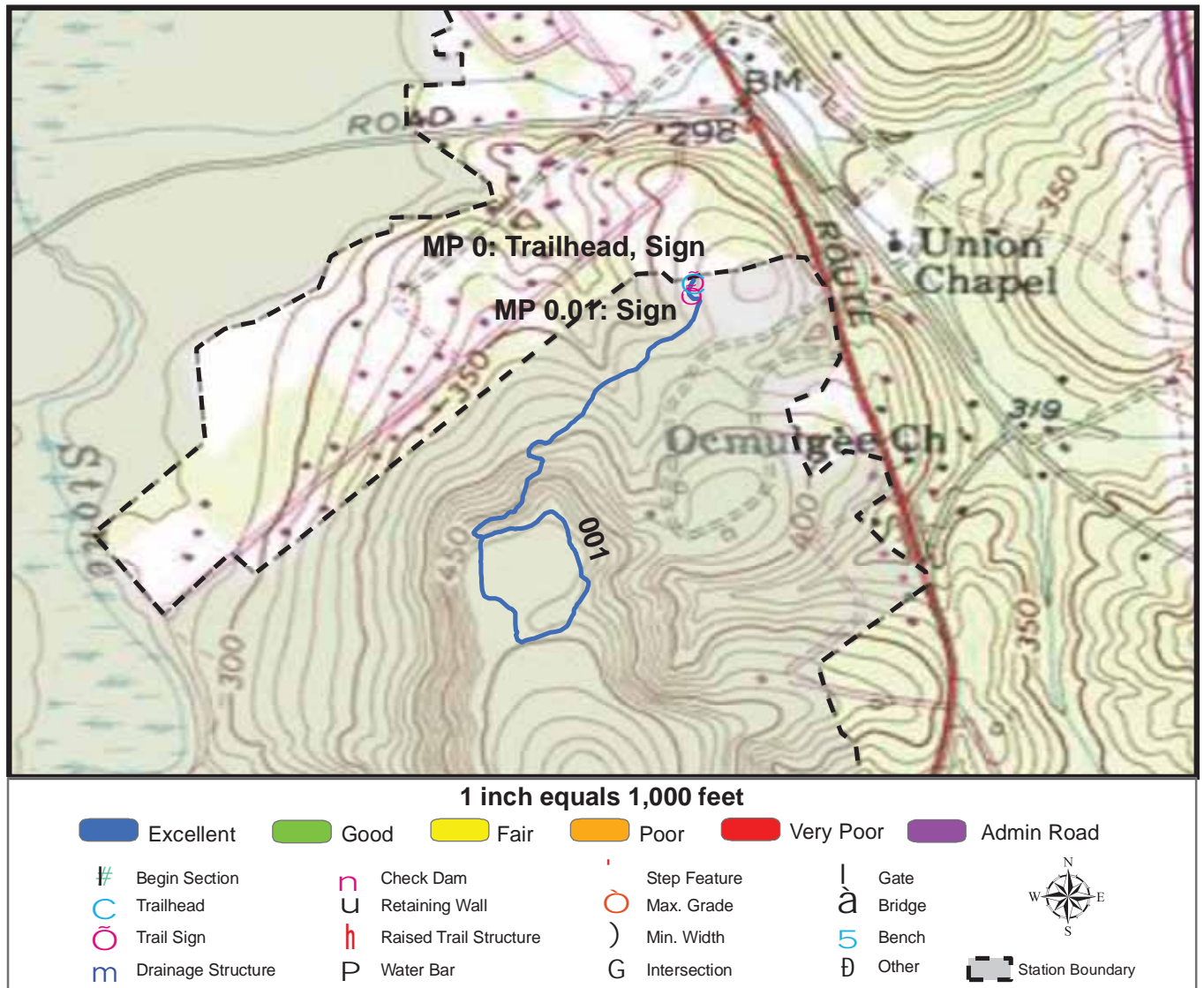
TRAILS ID

Station Name: Bond Swamp NWR

Org. Code: 41685

Trail #	Trail Name	Surface Type	SAMMS	Trail Mileage	Trail Description (Begin and End point of trail)
T200	Brown's Mount Trail	Native	N/A	0.82	From Brown's Mount Environmental Education Center to end of loop at milepost 1.0
T201	Long Leaf Pine Trail	Native	10015467	1.32	From Longeaf Pine Traihead Parking (Rte 902) to end of loop at milepost 1.9
T300	Beaver Swamp Trail	Native, Admin Road	10015466	1.66	From Stone Creek Trail Parking (Rte 903) to end of trail

TRAIL CONDITION



Trail Name: Brown's Mount Trail

Refuge Name: Bond Swamp NWR

Trail Number: T200

Region: 4

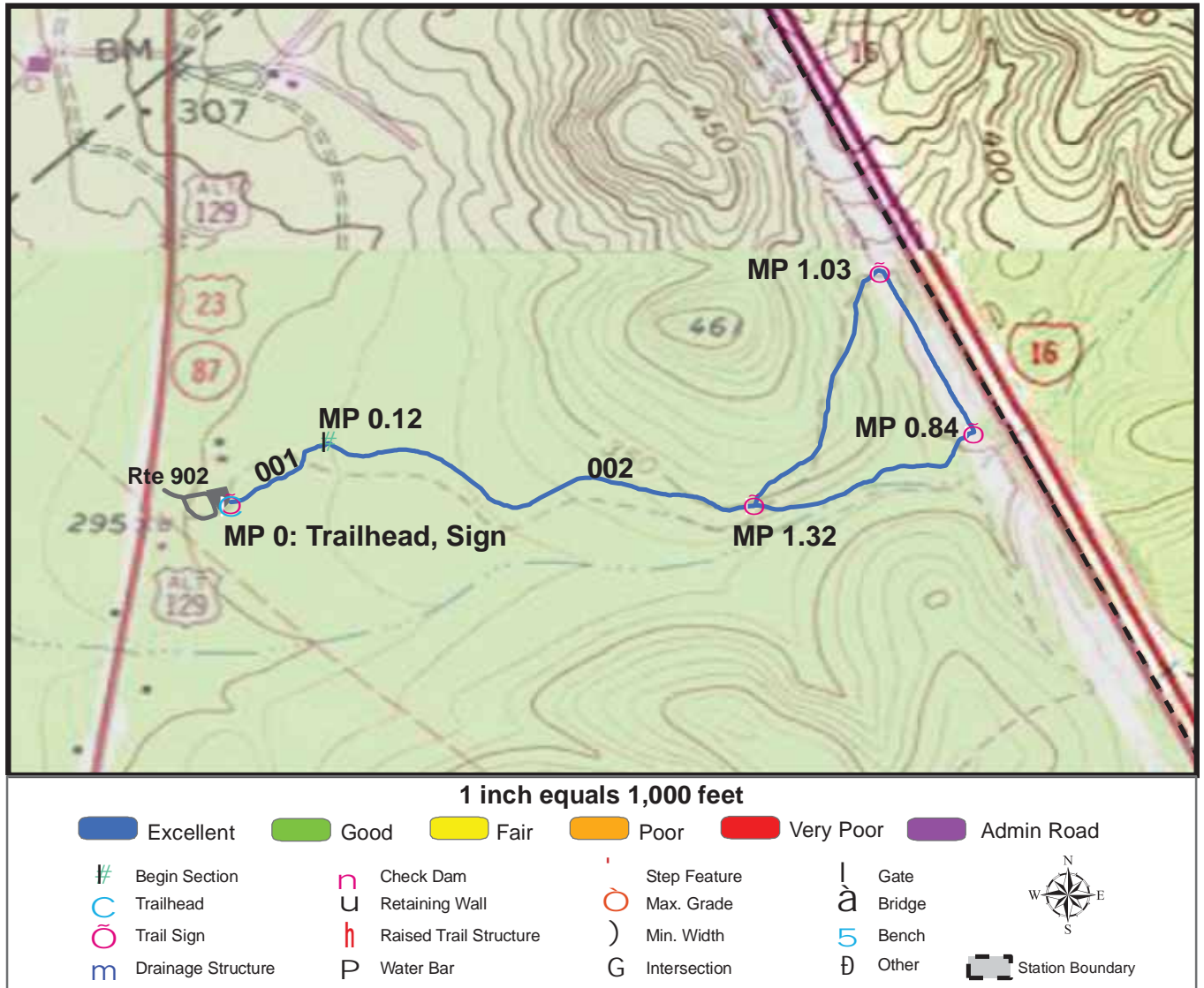
TOTAL LENGTH: 0.82 Miles

Section Number	001				
Section Length (miles)	0.82				
SAMMS Number	N/A				
Rating Date	6/16/2006				
Trail Section Information					
Trail Class	TC2				
Surface Type	Native				
Surface Firmness	Firm				
Width (inches)	36				
Average Grade (%)	0				
Average X-slope (%)	0				
Trail Condition Information					
Deferred Maintenance	\$0				
CRV	\$46557				
FCI	0				
Condition	Excellent				

Trail Condition TOTALS

Deferred Maintenance	CRV	FCI	Condition
\$0	\$46557	0	Excellent

TRAIL CONDITION



Trail Name: Long Leaf Pine Trail

Refuge Name: Bond Swamp NWR

Trail Number: T201

Region: 4

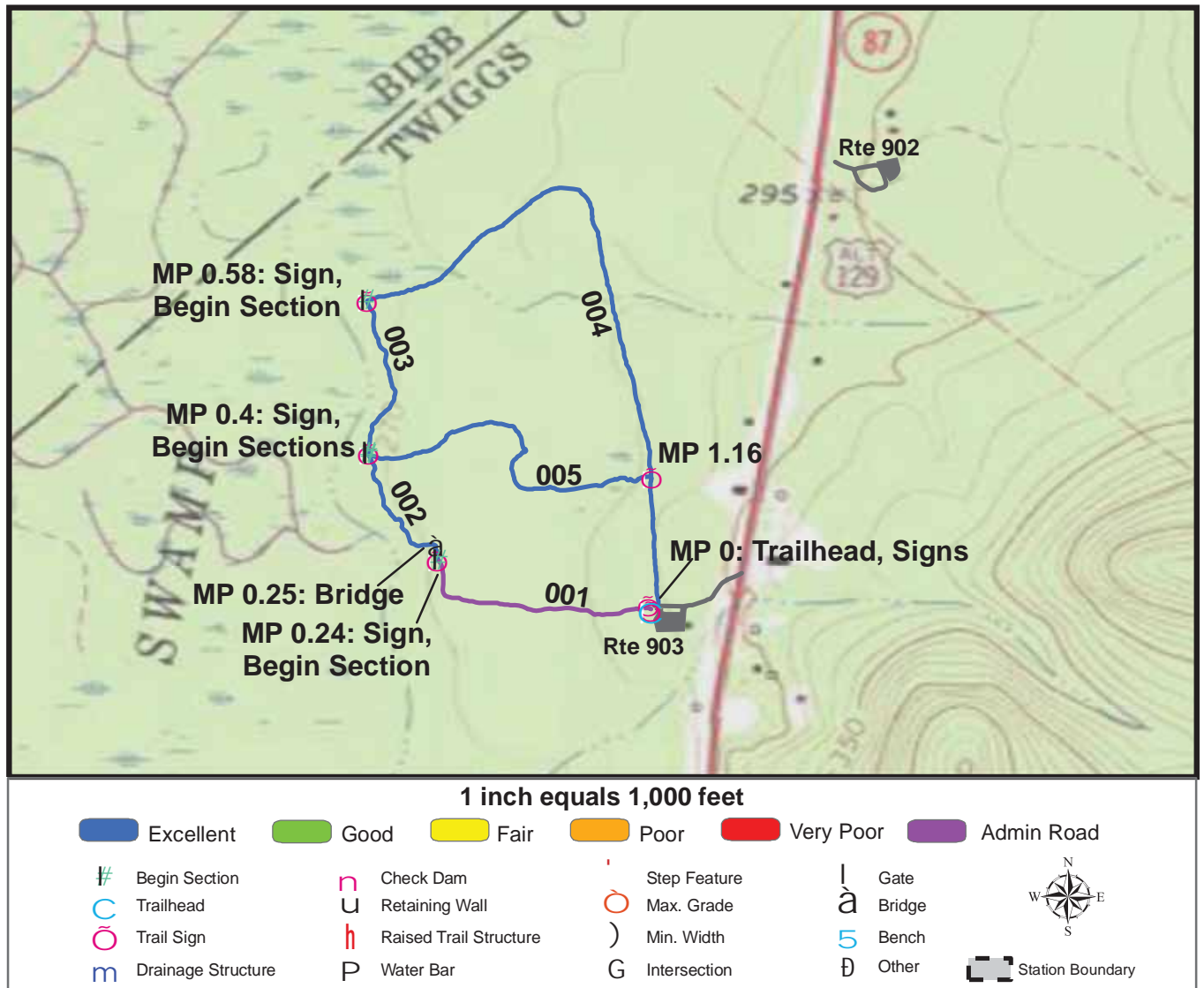
TOTAL LENGTH: 1.32 Miles

Section Number	001	002			
Section Length (miles)	0.12	1.2			
SAMMS Number	10015467	10015467			
Rating Date	6/16/2006	6/16/2006			
Trail Section Information					
Trail Class	TC2	TC2			
Surface Type	Native	Native			
Surface Firmness	Soft	Soft			
Width (inches)	36	36			
Average Grade (%)	2	2			
Average X-slope (%)	3.2	3.2			
Trail Condition Information					
Deferred Maintenance	\$0	\$0			
CRV	\$6782	\$67484			
FCI	0	0			
Condition	Excellent	Excellent			

Trail Condition TOTALS

Deferred Maintenance	CRV	FCI	Condition
\$0	\$74266	0	Excellent

TRAIL CONDITION



Trail Name: Beaver Swamp Trail

Refuge Name: Bond Swamp NWR

Trail Number: T300

Region: 4

TOTAL LENGTH: 1.66 Miles

Section Number	001	002	003	004	005
Section Length (miles)	0.24	0.16	0.18	0.72	0.36
SAMMS Number	10015466	10015466	10015466	10015466	10015466
Rating Date	6/16/2006	6/16/2006	6/16/2006	6/16/2006	6/16/2006
Trail Section Information					
Trail Class	TC3	TC3	TC3	TC3	TC2
Surface Type	Admin Road	Native	Native	Native	Native
Surface Firmness	Firm	Firm	Firm	Firm	Firm
Width (inches)	108	36	24	95	24
Average Grade (%)	3	3	3	3	3
Average X-slope (%)	2.8	2.8	2.8	2.8	2.8
Trail Condition Information					
Deferred Maintenance	\$0	\$0	\$0	\$0	\$0
CRV	\$0	\$10896	\$6925	\$107619	\$13586
FCI	0	0	0	0	0
Condition	Not Rated	Excellent	Excellent	Excellent	Excellent

Trail Condition TOTALS

Deferred Maintenance	CRV	FCI	Condition
\$0	\$139026	0	Excellent

PHOTOGRAPHIC SHEET

TRAIL NUMBER: T200

STATION: Bond Swamp NWR

DATE: 6/16/2006



Photo # 31 - MP 0.0 - Trailhead

TRAIL NUMBER: T200

STATION: Bond Swamp NWR

DATE: 6/16/2006



Photo # 32 - MP 0.0 - Sign, Sign

PHOTOGRAPHIC SHEET

TRAIL NUMBER: **T201**

STATION: Bond Swamp NWR

DATE: 6/16/2006



Photo # 33 - MP 0.0 - Trailhead

TRAIL NUMBER: **T201**

STATION: Bond Swamp NWR

DATE: 6/16/2006



Photo # 34 - MP 0.0 - Sign

PHOTOGRAPHIC SHEET

TRAIL NUMBER: **T201**

STATION: Bond Swamp NWR

DATE: 6/16/2006



Photo # 39 - MP 0.12 - Begin Section 002

TRAIL NUMBER: **T201**

STATION: Bond Swamp NWR

DATE: 6/16/2006



Photo # 37 - MP 0.84 - Sign (grouped feature)

PHOTOGRAPHIC SHEET

TRAIL NUMBER: **T201**

STATION: Bond Swamp NWR

DATE: 6/16/2006



Photo # 38 - MP 1.03 - Sign

TRAIL NUMBER: **T201**

STATION: Bond Swamp NWR

DATE: 6/16/2006



Photo # 16 - MP 1.32 - Sign (grouped feature)

PHOTOGRAPHIC SHEET

TRAIL NUMBER: **T300**

STATION: Bond Swamp NWR

DATE: 6/16/2006



Photo # 15 - MP 0.0 - Trailhead

TRAIL NUMBER: **T300**

STATION: Bond Swamp NWR

DATE: 6/16/2006



Photo # 13 - MP 0.0 - Sign

PHOTOGRAPHIC SHEET

TRAIL NUMBER: **T300**

STATION: Bond Swamp NWR

DATE: 6/16/2006



Photo # 14 - MP 0.0 - Sign

TRAIL NUMBER: **T300**

STATION: Bond Swamp NWR

DATE: 6/16/2006



Photo # 16 - MP 0.24 - Sign (grouped feature)

PHOTOGRAPHIC SHEET

TRAIL NUMBER: **T300**

STATION: Bond Swamp NWR

DATE: 6/16/2006



Photo # 21 - MP 0.24 - Begin Section 002

TRAIL NUMBER: **T300**

STATION: Bond Swamp NWR

DATE: 6/16/2006



Photo # 17 - MP 0.25 - Bridge

PHOTOGRAPHIC SHEET

TRAIL NUMBER: **T300**

STATION: Bond Swamp NWR

DATE: 6/16/2006



Photo # 18 - MP 0.4 - Sign

TRAIL NUMBER: **T300**

STATION: Bond Swamp NWR

DATE: 6/16/2006



Photo # 22 - MP 0.4 - Begin Section 005

PHOTOGRAPHIC SHEET

TRAIL NUMBER: **T300**

STATION: Bond Swamp NWR

DATE: 6/16/2006



Photo # 23 - MP 0.4 - Begin Section 003

TRAIL NUMBER: **T300**

STATION: Bond Swamp NWR

DATE: 6/16/2006



Photo # 24 - MP 0.58 - Sign

PHOTOGRAPHIC SHEET

TRAIL NUMBER: **T300**

STATION: Bond Swamp NWR

DATE: 6/16/2006



Photo # 25 - MP 0.58 - Begin Section 004

TRAIL NUMBER: **T300**

STATION: Bond Swamp NWR

DATE: 6/16/2006



Photo # 19 - MP 1.16 - Sign

The Trail Inventory of Harris Neck National Wildlife Refuge Townsend, Georgia



**Prepared By:
Federal Highway Administration
Central Federal Lands Highway Division
May 2006**



Harris Neck NWR

Trail and Trail Feature Summaries

Trail Miles and Percentages by Surface Type and Condition

Trail Surface Type	Mileage by Trail Condition												Total Miles
	Excellent		Good		Fair		Poor		Very Poor		Not Rated*		
	MILES	%	MILES	%	MILES	%	MILES	%	MILES	%	MILES	%	
Native		0%		0%		0%		0%		0%		0%	0.00
Gravel		0%		0%		0%		0%		0%		0%	0.00
Asphalt		0%		0%		0%		0%		0%		0%	0.00
Concrete		0%		0%		0%		0%		0%		0%	0.00
Turnpike		0%		0%		0%		0%		0%		0%	0.00
Boardwalk		0%		0%		0%		0%		0%		0%	0.00
Puncheon		0%		0%		0%		0%		0%		0%	0.00
Woodchips		0%		0%		0%		0%		0%		0%	0.00
Mowed		0%		0%		0%		0%		0%		0%	0.00
Admin Road		0%		0%		0%		0%		0%	4.82	100%	4.82
Other		0%		0%		0%		0%		0%		0%	0.00
Totals	0.00	0%	0.00	0%	0.00	0%	0.00	0%	0.00	0%	4.82	100%	4.82

Trail Miles and Percentages by Trail Classification and Condition

Trail Classification	Mileage by Trail Condition												Total Miles
	Excellent		Good		Fair		Poor		Very Poor		Not Rated*		
	MILES	%	MILES	%	MILES	%	MILES	%	MILES	%	MILES	%	
TC1		0%		0%		0%		0%		0%		0%	0.00
TC2		0%		0%		0%		0%		0%		0%	0.00
TC3		0%		0%		0%		0%		0%	4.82	100%	4.82
TC4		0%		0%		0%		0%		0%		0%	0.00
TC5		0%		0%		0%		0%		0%		0%	0.00
Totals	0.00	0%	0.00	0%	0.00	0%	0.00	0%	0.00	0%	4.82	100%	4.82

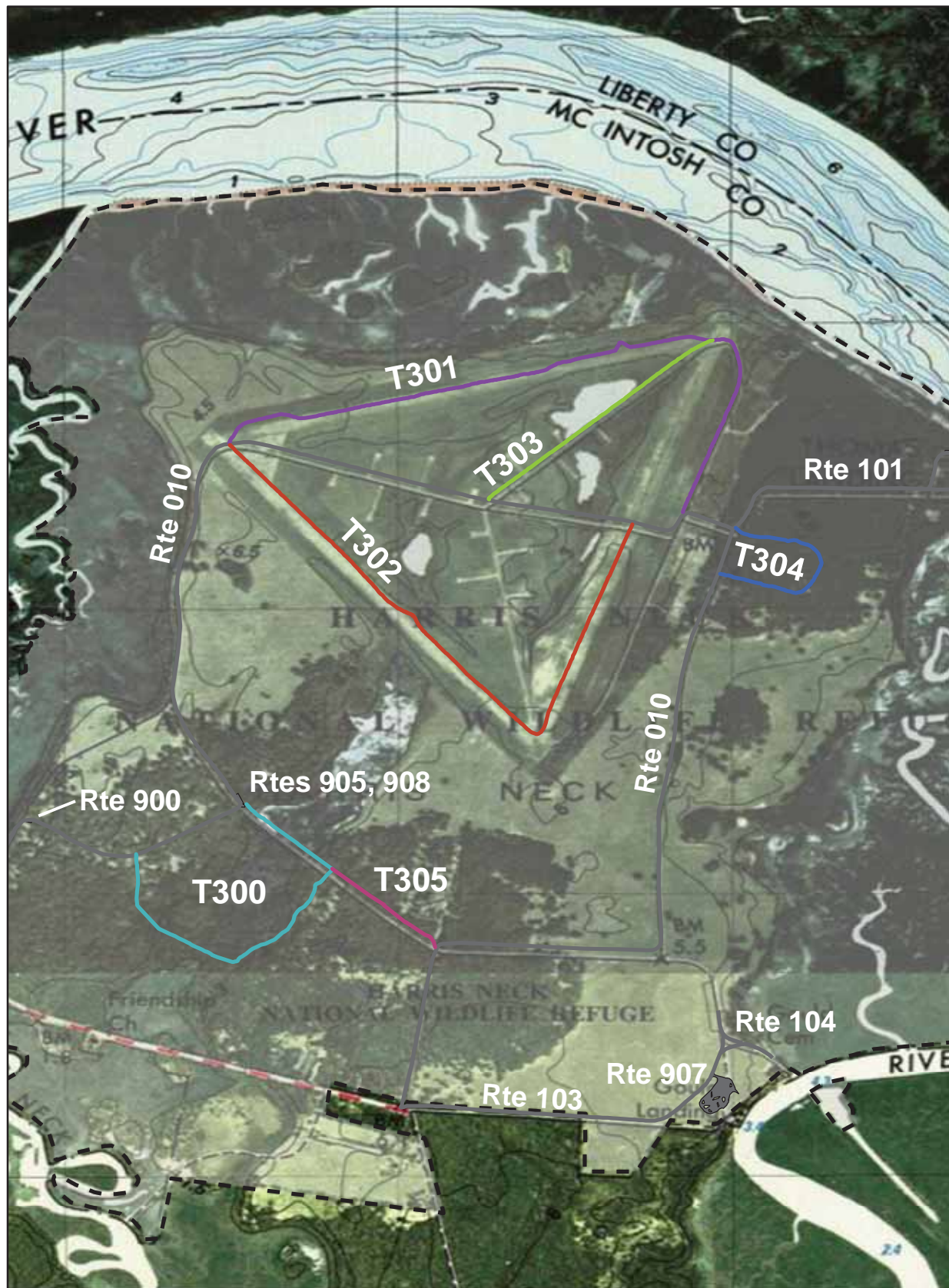
* Admin Roads are included in the inventory but are not rated for condition.

Trail Features

Trail Number	Feature Type	Quantity	Grouped Feature	Milepost	Photo
T301	Culvert -lf	14	No	0.82	N/A
T302	Culvert -lf	12	No	0.52	N/A
T303	Culvert -lf	12	No	0.21	N/A

sf-square feet
lf-linear feet
cf-cubic feet

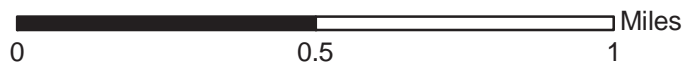
HARRIS NECK NATIONAL WILDLIFE REFUGE TRAIL LOCATION MAP



Station Boundary



HQ/VC



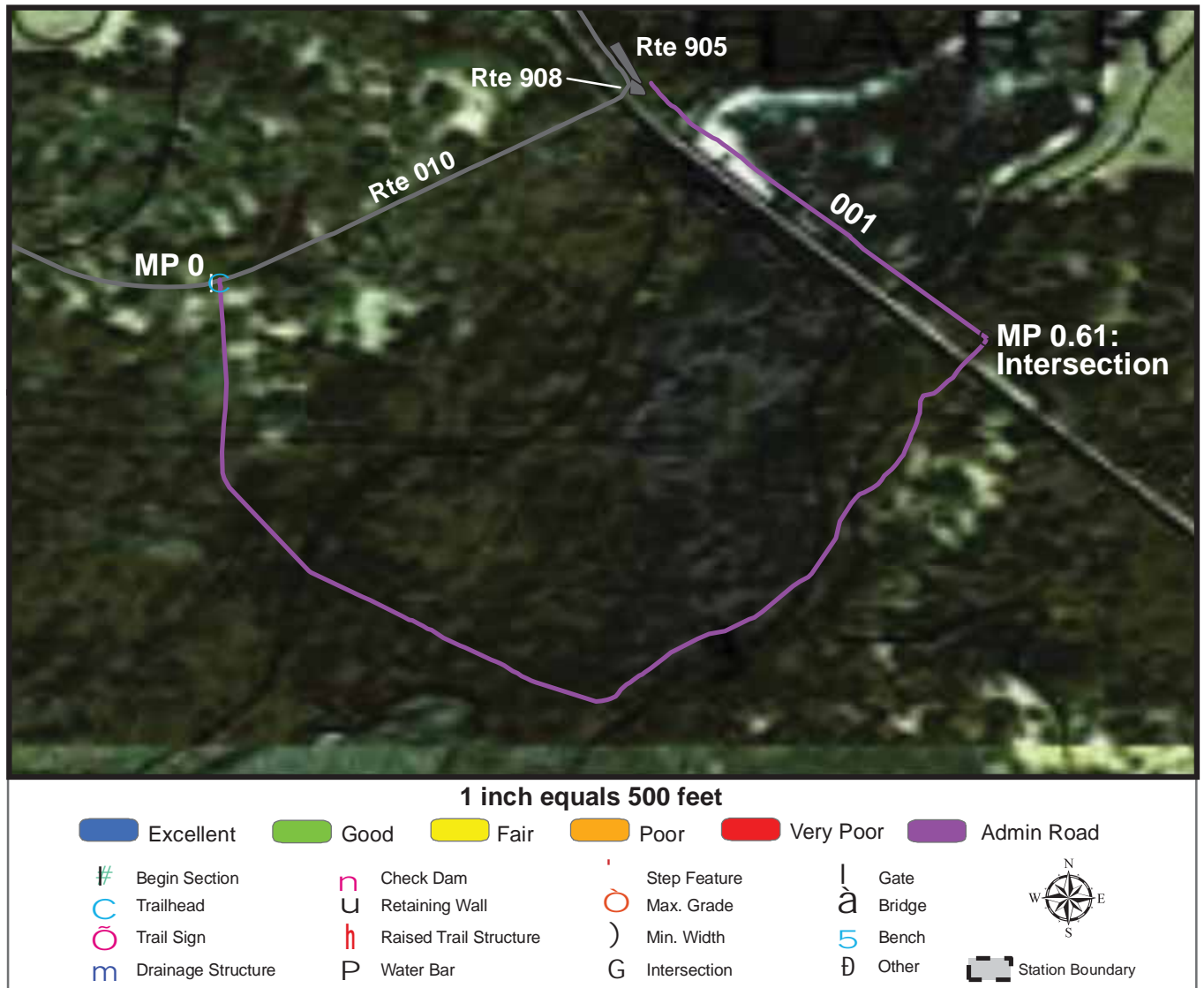
TRAILS ID

Station Name: Harris Neck NWR

Org. Code: 41627

Trail #	Trail Name	Surface Type	SAMMS	Trail Mileage	Trail Description (Begin and End point of trail)
T300	Bluebill Pond	Admin Road	10015048	0.83	From Auto Tour Route (Rte 010) 0.2 mi east of refuge office to North Woody Pond Parking (Rte 905)
T301	Airfield Perimeter Trail	Admin Road	10015048	1.40	From Auto Tour Route (Rte 010) MP 1.7 to Auto Tour Route (Rte 010) MP 2.6
T302	Snipe Pond Loop	Admin Road	10015048	1.35	From Auto Tour Route (Rte 010) MP 1.7 to Auto Tour Route (Rte 010) MP 2.5
T303	Goose Pond	Admin Road	10015048	0.55	From Auto Tour Route (Rte 010) MP 2.2 to Airfield Perimeter Trail (T301) MP 1.0
T304	Thomas Landing	Admin Road	10015048	0.43	From Thomas Landing Road (Rte 101) MP 0.0 to Auto Tour Route (Rte 010) MP 2.8
T305	Woody Pond	Admin Road	10015048	0.26	From Auto Tour Route (Rte 010) MP 4.0 to Bluebill Pond (T300) MP 0.6

TRAIL CONDITION



Trail Name: Bluebill Pond

Refuge Name: Harris Neck NWR

Trail Number: T300

Region: 4

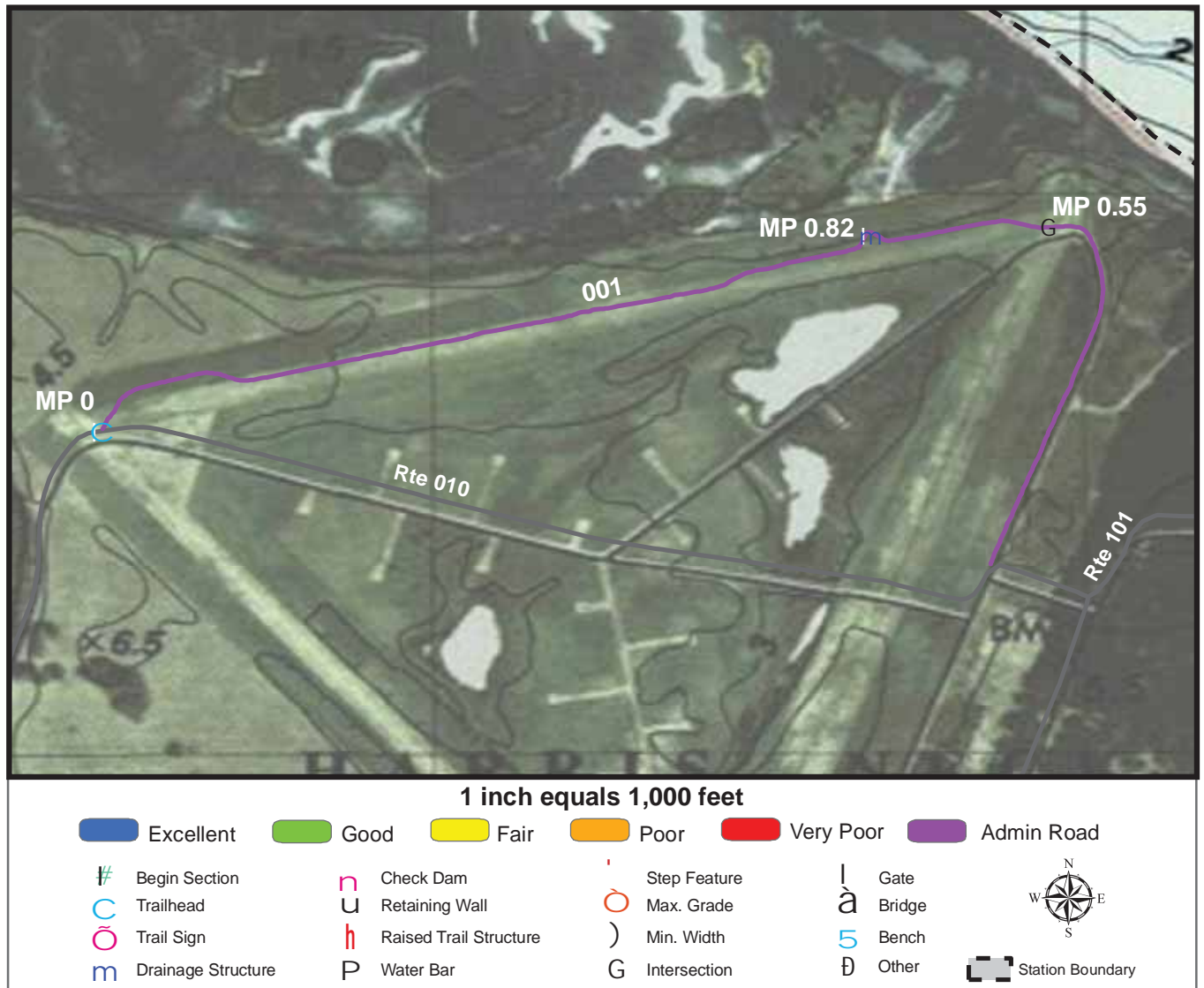
TOTAL LENGTH: 0.83 Miles

Section Number	001				
Section Length (miles)	0.83				
SAMMS Number	10015048				
Rating Date	5/18/2006				
Trail Section Information					
Trail Class	TC3				
Surface Type	Admin Road				
Surface Firmness	Firm				
Width (inches)	150				
Average Grade (%)	1.3				
Average X-slope (%)	0.9				
Trail Condition Information					
Deferred Maintenance	\$0				
CRV	\$0				
FCI	0				
Condition	Not Rated				

Trail Condition TOTALS

Deferred Maintenance	CRV	FCI	Condition
\$0	\$0	0	Not Rated

TRAIL CONDITION



Trail Name: Airfield Perimeter Trail

Refuge Name: Harris Neck NWR

Trail Number: T301

Region: 4

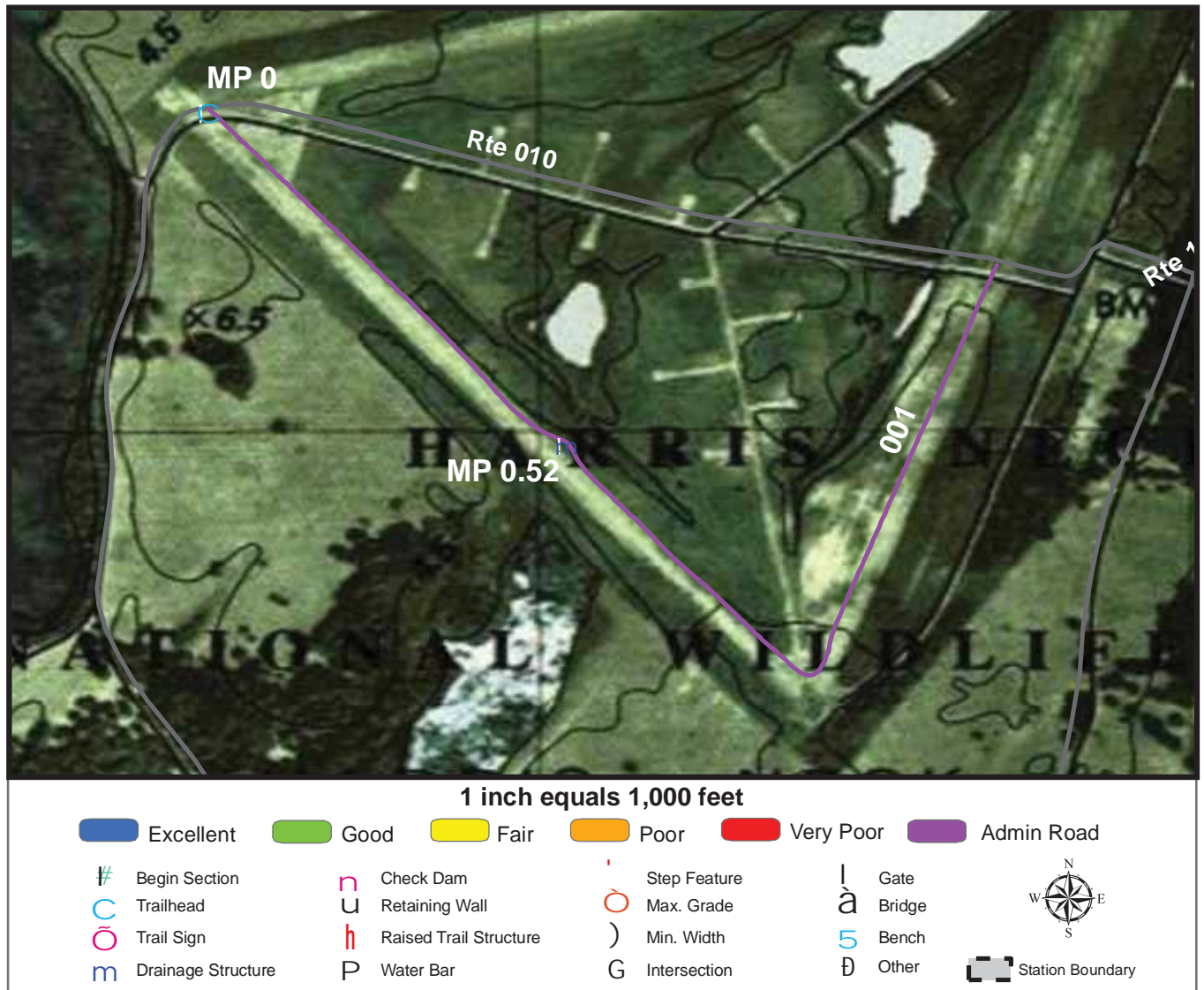
TOTAL LENGTH: 1.4 Miles

Section Number	001				
Section Length (miles)	1.4				
SAMMS Number	10015048				
Rating Date	5/18/2006				
Trail Section Information					
Trail Class	TC3				
Surface Type	Admin Road				
Surface Firmness	Hard				
Width (inches)	120				
Average Grade (%)	0.3				
Average X-slope (%)	0.6				
Trail Condition Information					
Deferred Maintenance	\$0				
CRV	\$0				
FCI	0				
Condition	Not Rated				

Trail Condition TOTALS

Deferred Maintenance	CRV	FCI	Condition
\$0	\$0	0	Not Rated

TRAIL CONDITION



Trail Name: Snipe Pond Loop

Refuge Name: Harris Neck NWR

Trail Number: T302

Region: 4

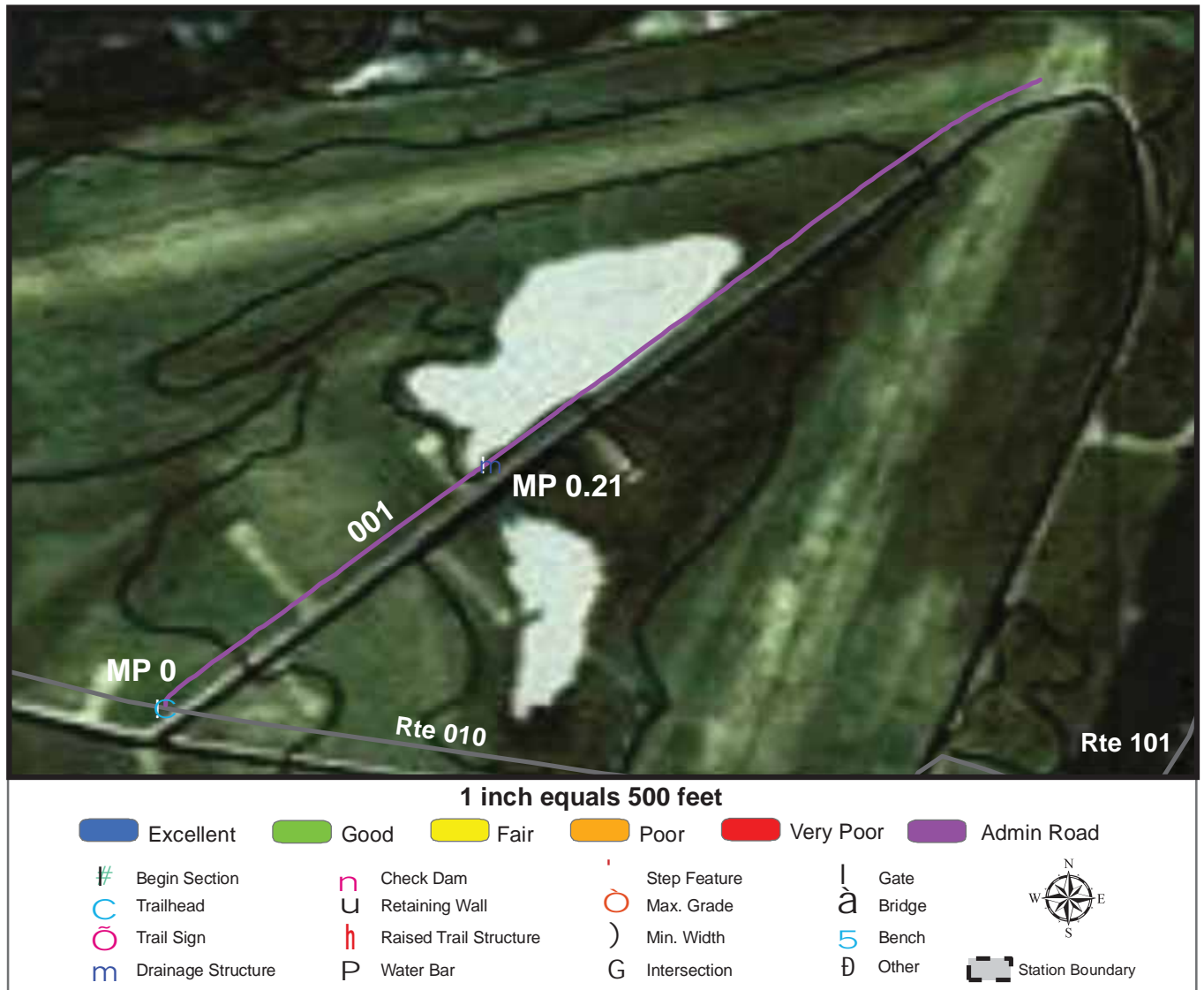
TOTAL LENGTH: 1.35 Miles

Section Number	001				
Section Length (miles)	1.35				
SAMMS Number	10015048				
Rating Date	5/18/2006				
Trail Section Information					
Trail Class	TC3				
Surface Type	Admin Road				
Surface Firmness	Hard				
Width (inches)	120				
Average Grade (%)	0.3				
Average X-slope (%)	0.7				
Trail Condition Information					
Deferred Maintenance	\$0				
CRV	\$0				
FCI	0				
Condition	Not Rated				

Trail Condition TOTALS

Deferred Maintenance	CRV	FCI	Condition
\$0	\$0	0	Not Rated

TRAIL CONDITION



Trail Name: Goose Pond

Refuge Name: Harris Neck NWR

Trail Number: T303

Region: 4

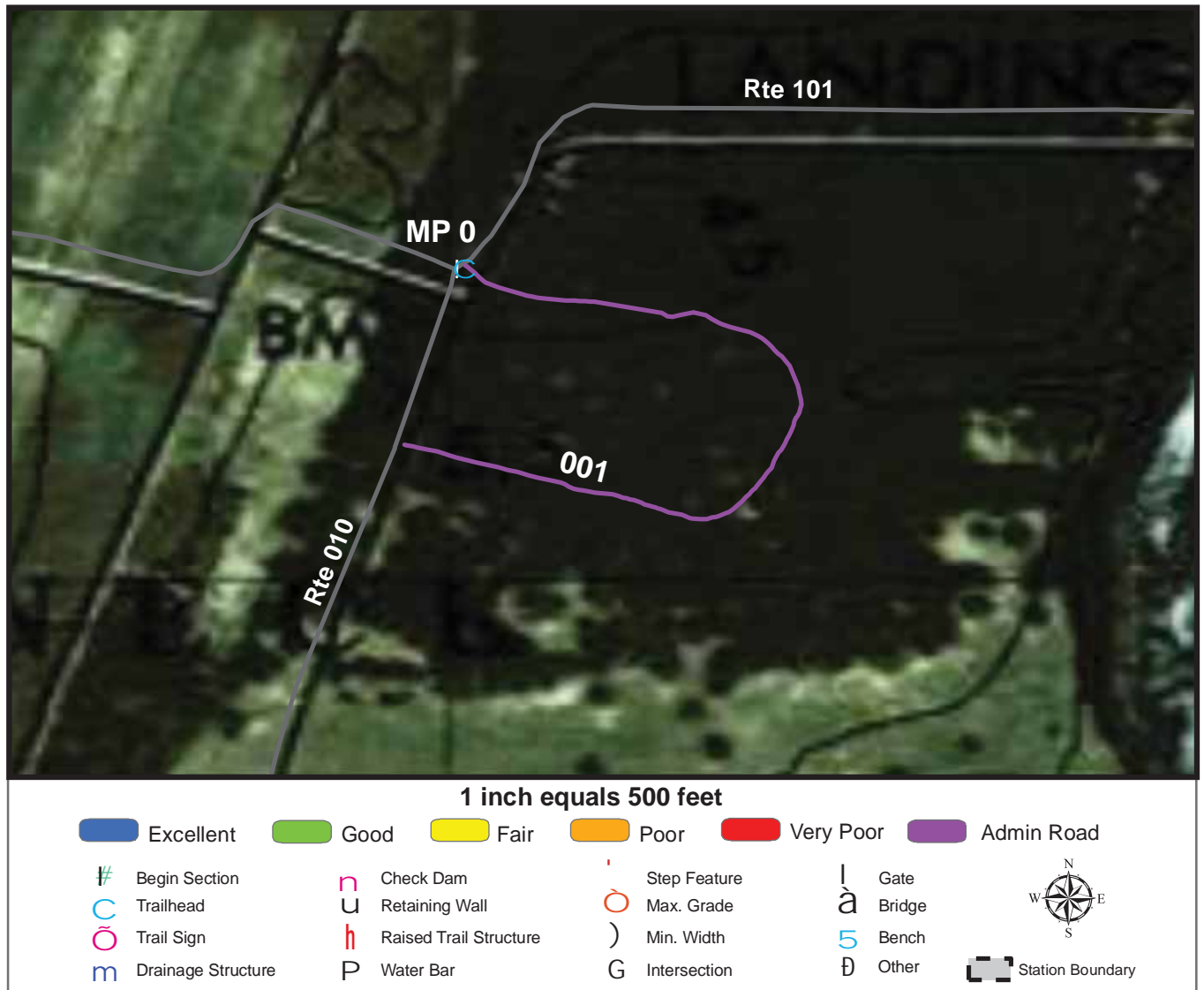
TOTAL LENGTH: 0.55 Miles

Section Number	001				
Section Length (miles)	0.55				
SAMMS Number	10015048				
Rating Date	5/18/2006				
Trail Section Information					
Trail Class	TC3				
Surface Type	Admin Road				
Surface Firmness	Hard				
Width (inches)	120				
Average Grade (%)	0.7				
Average X-slope (%)	0.8				
Trail Condition Information					
Deferred Maintenance	\$0				
CRV	\$0				
FCI	0				
Condition	Not Rated				

Trail Condition TOTALS

Deferred Maintenance	CRV	FCI	Condition
\$0	\$0	0	Not Rated

TRAIL CONDITION



Trail Name: Thomas Landing

Refuge Name: Harris Neck NWR

Trail Number: T304

Region: 4

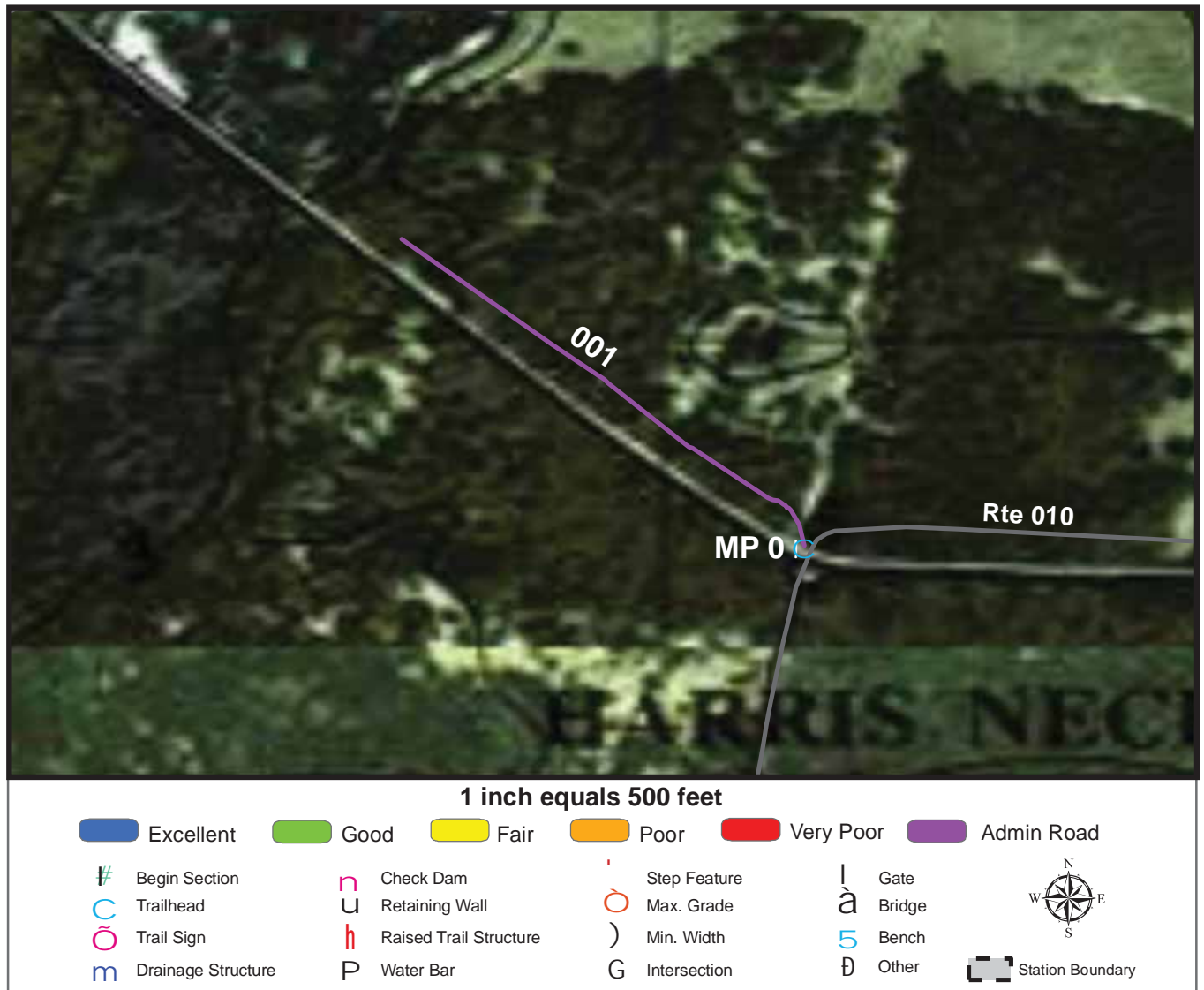
TOTAL LENGTH: 0.43 Miles

Section Number	001				
Section Length (miles)	0.43				
SAMMS Number	10015048				
Rating Date	5/18/2006				
Trail Section Information					
Trail Class	TC3				
Surface Type	Admin Road				
Surface Firmness	Hard				
Width (inches)	120				
Average Grade (%)	1.2				
Average X-slope (%)	0.9				
Trail Condition Information					
Deferred Maintenance	\$0				
CRV	\$0				
FCI	0				
Condition	Not Rated				

Trail Condition TOTALS

Deferred Maintenance	CRV	FCI	Condition
\$0	\$0	0	Not Rated

TRAIL CONDITION



Trail Name: Woody Pond

Refuge Name: Harris Neck NWR

Trail Number: T305

Region: 4

TOTAL LENGTH: 0.26 Miles

Section Number	001				
Section Length (miles)	0.26				
SAMMS Number	10015048				
Rating Date	5/18/2006				
Trail Section Information					
Trail Class	TC3				
Surface Type	Admin Road				
Surface Firmness	Firm				
Width (inches)	108				
Average Grade (%)	1.3				
Average X-slope (%)	1.5				
Trail Condition Information					
Deferred Maintenance	\$0				
CRV	\$0				
FCI	0				
Condition	Not Rated				

Trail Condition TOTALS

Deferred Maintenance	CRV	FCI	Condition
\$0	\$0	0	Not Rated

PHOTOGRAPHIC SHEET

TRAIL NUMBER: **T300**

STATION: Harris Neck NWR

DATE: 5/18/2006



Photo # 32 - MP 0.0 - Trailhead

TRAIL NUMBER: **T301**

STATION: Harris Neck NWR

DATE: 5/18/2006



Photo # 34 - MP 0.0 - Trailhead

PHOTOGRAPHIC SHEET

TRAIL NUMBER: **T302**

STATION: Harris Neck NWR

DATE: 5/18/2006



Photo # 40 - MP 0.0 - Trailhead

TRAIL NUMBER: **T303**

STATION: Harris Neck NWR

DATE: 5/18/2006



Photo # 42 - MP 0.0 - Trailhead

PHOTOGRAPHIC SHEET

TRAIL NUMBER: **T304**

STATION: Harris Neck NWR

DATE: 5/18/2006



Photo # 44 - MP 0.0 - Trailhead

TRAIL NUMBER: **T305**

STATION: Harris Neck NWR

DATE: 5/18/2006



Photo # 104 - MP 0.0 - Trailhead

The Trail Inventory of Okefenokee National Wildlife Refuge Folkston, Georgia



**Prepared By:
Federal Highway Administration
Central Federal Lands Highway Division
June 2006**



Okefenokee NWR

Trail and Trail Feature Summaries

Trail Miles and Percentages by Surface Type and Condition

Trail Surface Type	Mileage by Trail Condition												Total Miles
	Excellent		Good		Fair		Poor		Very Poor		Not Rated*		
	MILES	%	MILES	%	MILES	%	MILES	%	MILES	%	MILES	%	
Native	3.81	40%		0%		0%		0%	0.07	1%		0%	3.88
Gravel		0%		0%		0%		0%		0%		0%	0.00
Asphalt		0%		0%		0%		0%		0%		0%	0.00
Concrete	0.04	0%		0%		0%		0%		0%		0%	0.04
Turnpike		0%		0%		0%		0%		0%		0%	0.00
Boardwalk	1.06	11%		0%		0%		0%		0%		0%	1.06
Puncheon		0%		0%		0%		0%		0%		0%	0.00
Woodchips	1.02	11%		0%		0%		0%		0%		0%	1.02
Mowed	1.17	12%	1.19	13%		0%	1.08	11%		0%		0%	3.44
Admin Road		0%		0%		0%		0%		0%		0%	0.00
Other		0%		0%		0%		0%		0%		0%	0.00
Totals	7.10	75%	1.19	13%	0.00	0%	1.08	11%	0.07	1%	0.00	0%	9.44

Trail Miles and Percentages by Trail Classification and Condition

Trail Classification	Mileage by Trail Condition												Total Miles
	Excellent		Good		Fair		Poor		Very Poor		Not Rated*		
	MILES	%	MILES	%	MILES	%	MILES	%	MILES	%	MILES	%	
TC1		0%		0%		0%		0%		0%		0%	0.00
TC2	0.34	4%		0%		0%		0%	0.07	1%		0%	0.41
TC3	5.66	60%	1.19	13%		0%	1.08	11%		0%		0%	7.93
TC4		0%		0%		0%		0%		0%		0%	0.00
TC5	1.10	12%		0%		0%		0%		0%		0%	1.10
Totals	7.10	75%	1.19	13%	0.00	0%	1.08	11%	0.07	1%	0.00	0%	9.44

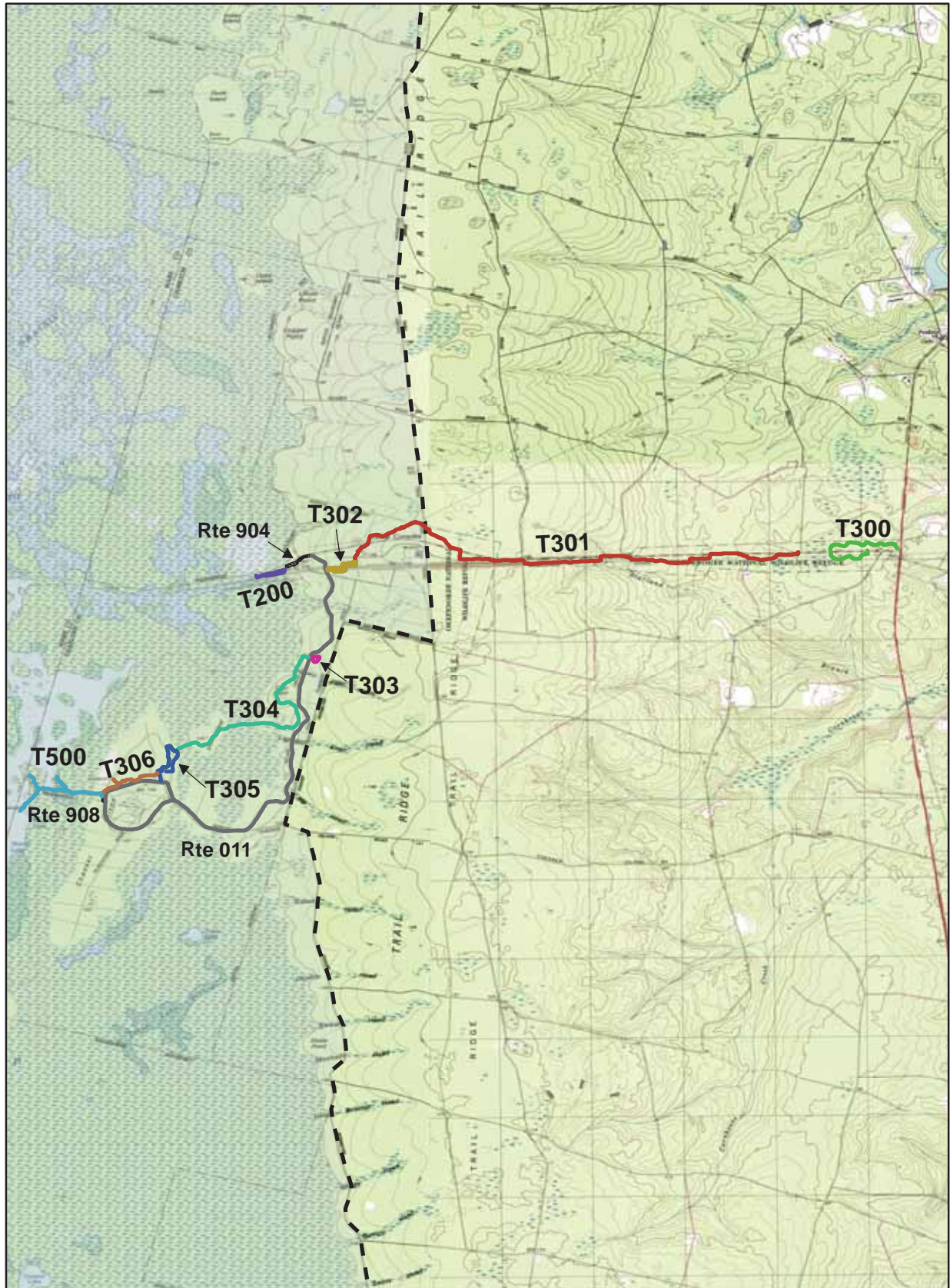
* Admin Roads are included in the inventory but are not rated for condition.

Trail Features

Trail Number	Feature Type	Quantity	Grouped Feature	Milepost	Photo
T200	Sign	1	No	0.00	25
T200	Bridge -sf	126	No	0.01	30
T200	Sign	1	No	0.20	27
T200	Lookout/Ob Deck	1	No	0.22	N/A
T300	Sign	1	No	0.03	2
T300	Culvert -lf	14	No	0.10	N/A
T300	Bridge -sf	60	No	0.91	4
T300	Sign	3	Yes	N/A	3
T301	Sign	1	No	0.00	5
T301	Bridge -sf	78	No	0.17	7
T301	Sign	1	No	0.36	N/A
T301	Bridge -sf	48	No	0.67	8
T301	Bridge -sf	48	No	1.00	10
T301	Bridge -sf	48	No	1.51	14
T301	Sign	1	No	2.05	15
T301	Sign	1	No	2.32	16
T301	Sign	1	No	2.92	17
T301	Sign	1	No	3.57	21
T302	Sign	1	No	0.00	18
T302	Sign	1	No	0.00	20
T302	Sign	5	Yes	N/A	21
T302	Step: Log -each	4	No	0.11	N/A
T302	Bridge -sf	84	No	0.12	22
T302	Sign	2	Yes	N/A	23
T302	Bridge -sf	180	No	0.36	24
T302	Sign	9	Yes	N/A	N/A
T303	Sign	2	No	0.00	31
T304	Sign	1	No	0.00	33
T304	Bridge -sf	60	No	0.19	35
T304	Boardwalk -lf	30	No	0.37	36
T304	Boardwalk -lf	16	No	0.41	37
T304	Boardwalk -lf	12	No	0.63	38
T304	Boardwalk -lf	12	No	0.65	39
T304	Boardwalk -lf	10	No	0.66	40
T304	Boardwalk -lf	14	No	0.81	41
T304	Sign	5	Yes	N/A	N/A
T305	Sign	1	No	0.00	47
T305	Sign	1	No	0.07	53
T305	Sign	1	No	0.17	52
T305	Sign	1	No	0.44	51
T305	Sign	1	No	0.66	N/A
T306	Sign	1	No	0.03	55
T306	Sign	1	No	0.32	56
T306	Lookout/Ob Deck	1	No	0.37	N/A
T500	Sign	3	Yes	N/A	60
T500	Sign	1	No	0.02	61
T500	Sign	1	No	0.03	62
T500	Bench	1	No	0.20	N/A
T500	Bench	1	No	0.30	N/A
T500	Bench	1	No	0.33	N/A
T500	Bench	1	No	0.35	N/A
T500	Bench	1	No	0.38	N/A

Trail Number	Feature Type	Quantity	Grouped Feature	Milepost	Photo
T500	Lookout/Ob Deck	1	No	0.41	N/A
T500	Bench	1	No	0.49	N/A
T500	Bench	1	No	0.51	N/A
T500	Bench	1	No	0.54	N/A
T500	Bench	1	No	0.56	N/A
T500	Bench	1	No	0.58	N/A
T500	Lookout/Ob Deck	1	No	0.61	N/A
T500	Lookout/Ob Deck	1	No	0.69	N/A
sf-square feet lf-linear feet cf-cubic feet					

OKEFENOKEE NATIONAL WILDLIFE REFUGE TRAIL LOCATION MAP



 Station Boundary

 HQ/VC

 Miles
0 1 2

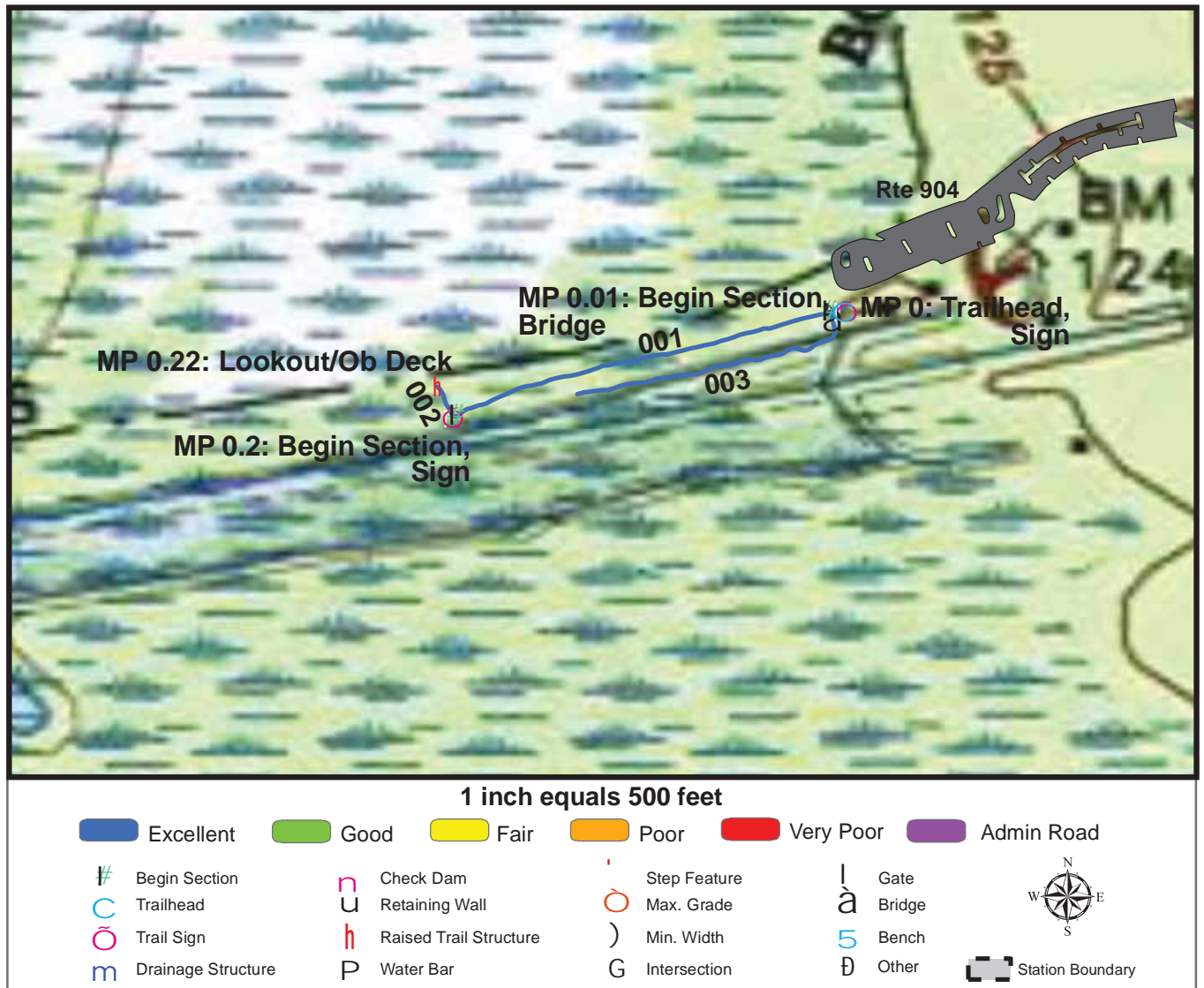
TRAILS ID

Station Name: Okefenokee NWR

Org. Code:41590

Trail #	Trail Name	Surface Type	SAMMS	Trail Mileage	Trail Description (Begin and End point of trail)
T200	Cane Pole Trail	Mowed, Boardwalk, Native	10045574	0.36	From East Entrance/Suwannee Canal Parking (Rte 904) to end of Manmade Island
T300	Phernetton Trail	Mowed	10039834	0.93	From intersection of Okefenokee PKWY and SR 121 to end of loop at Okefenokee PKWY
T301	Longleaf Pine Trail	Mowed, Native	10039834	3.57	From Okefenokee PKWY west of Phernetton Trail (T300) to Canal Diggers Trail (T305)
T302	Canal Diggers Trail	Wood Chip	10014849	0.53	From Canal Diggers Trail Parking (Rte 905) north to end of loop
T303	Upland Discovery Trail	Wood Chip	10014850	0.16	From Swamp Island Drive (Rte 011) MP 1.0 to end of loop
T304	Ridley Island Trail	Mowed, Boardwalk, Native	10039833	1.73	From Upland Discovery Trail Parking (Rte 906) to Homestead Trail (T305)
T305	Homestead Trail	Wood Chip, Native	10039833	0.66	From Chesser Homestead parking (Rte 907) to end of loop at homestead
T306	Deer Stand Trail	Native, Wood Chip	10014851	0.53	From Homestead Trail (T305) to Boardwalk Trail (T500)
T500	Boardwalk Trail	Boardwalk, Concrete	10014854	0.97	From Boardwalk Trail Parking (Rte 908) to Lookout/Observation Deck

TRAIL CONDITION



Trail Name: Cane Pole Trail

Refuge Name: Okefenokee NWR

Trail Number: T200

Region: 4

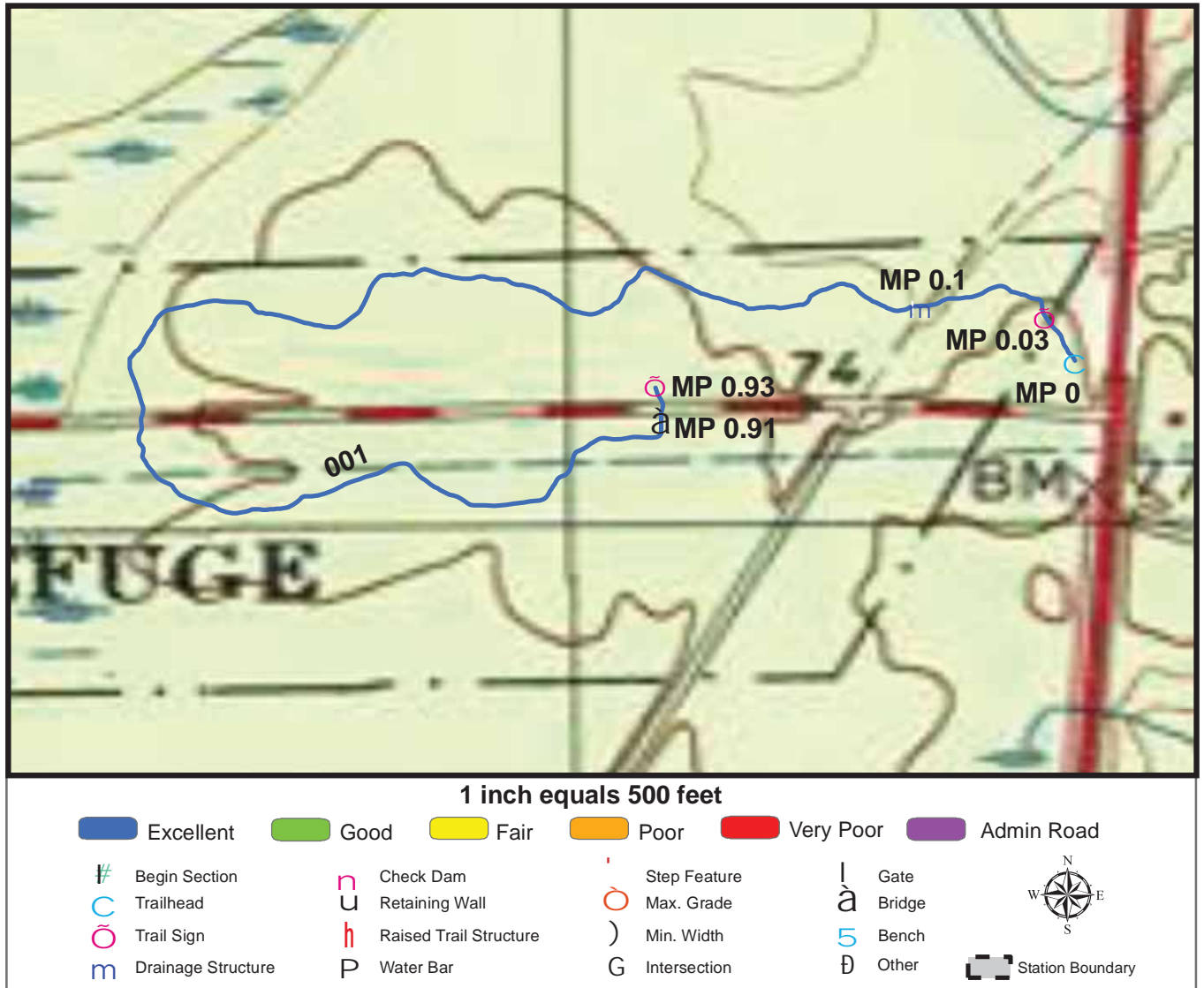
TOTAL LENGTH: 0.36 Miles

Section Number	001	002	003		
Section Length (miles)	0.2	0.02	0.14		
SAMMS Number	10045574	10045574	10045574		
Rating Date	6/19/2006	6/19/2006	6/19/2006		
Trail Section Information					
Trail Class	TC2	TC5	TC2		
Surface Type	Mowed	Boardwalk	Native		
Surface Firmness	Firm	Hard	Firm		
Width (inches)	72	96	36		
Average Grade (%)	2.6	2.6	2.6		
Average X-slope (%)	3.8	3.8	3.8		
Trail Condition Information					
Deferred Maintenance	\$0	\$0	\$0		
CRV	\$5580	\$16090	\$13961		
FCI	0	0	0		
Condition	Excellent	Excellent	Excellent		

Trail Condition TOTALS

Deferred Maintenance	CRV	FCI	Condition
\$0	\$35631	0	Excellent

TRAIL CONDITION



Trail Name: Phernetton Trail

Refuge Name: Okefenokee NWR

Trail Number: T300

Region: 4

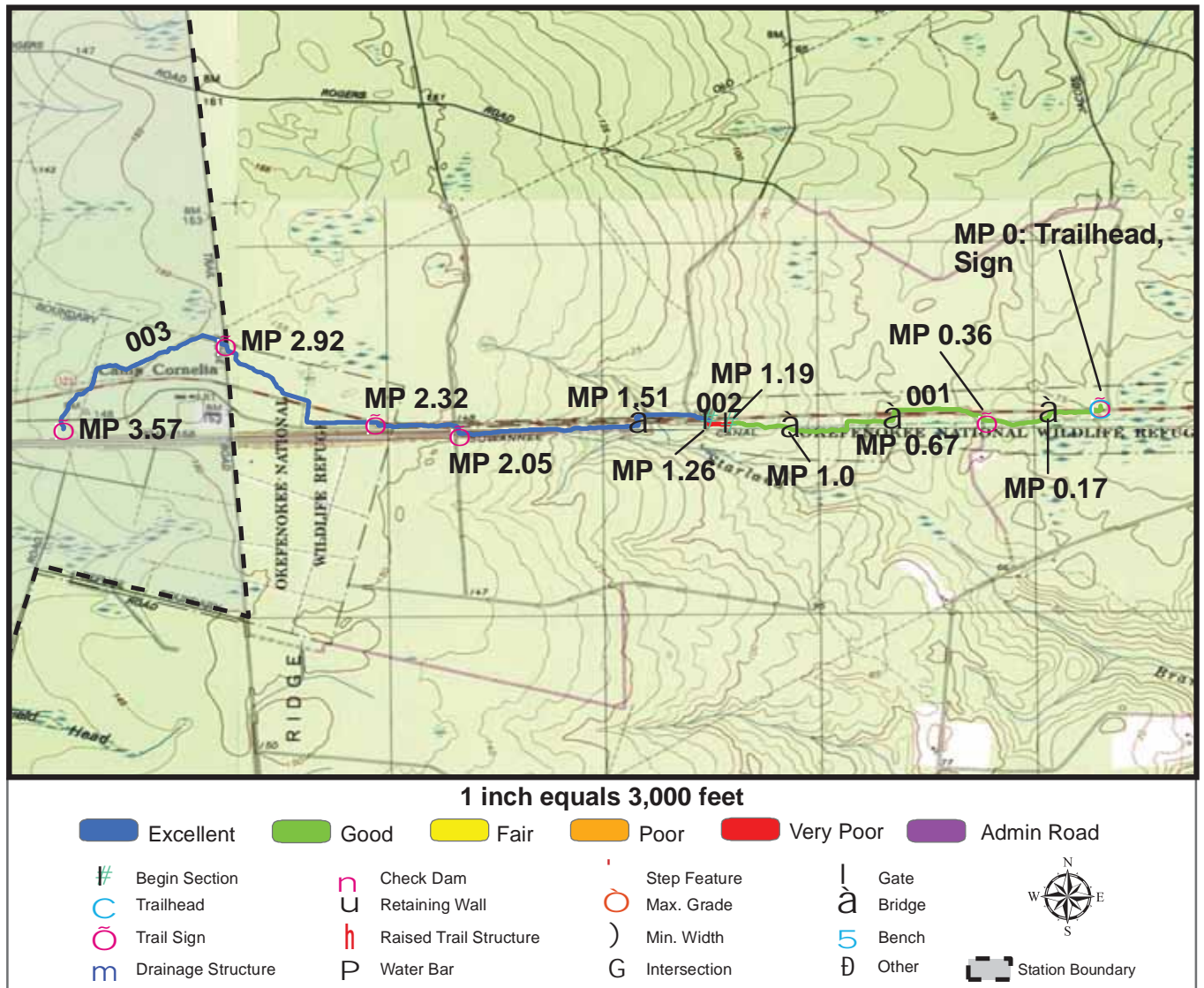
TOTAL LENGTH: 0.93 Miles

Section Number	001				
Section Length (miles)	0.93				
SAMMS Number	10039834				
Rating Date	6/19/2006				
Trail Section Information					
Trail Class	TC3				
Surface Type	Mowed				
Surface Firmness	Soft				
Width (inches)	72				
Average Grade (%)	1.9				
Average X-slope (%)	1.7				
Trail Condition Information					
Deferred Maintenance	\$0				
CRV	\$30147				
FCI	0				
Condition	Excellent				

Trail Condition TOTALS

Deferred Maintenance	CRV	FCI	Condition
\$0	\$30147	0	Excellent

TRAIL CONDITION



Trail Name: Longleaf Pine Trail

Refuge Name: Okefenokee NWR

Trail Number: T301

Region: 4


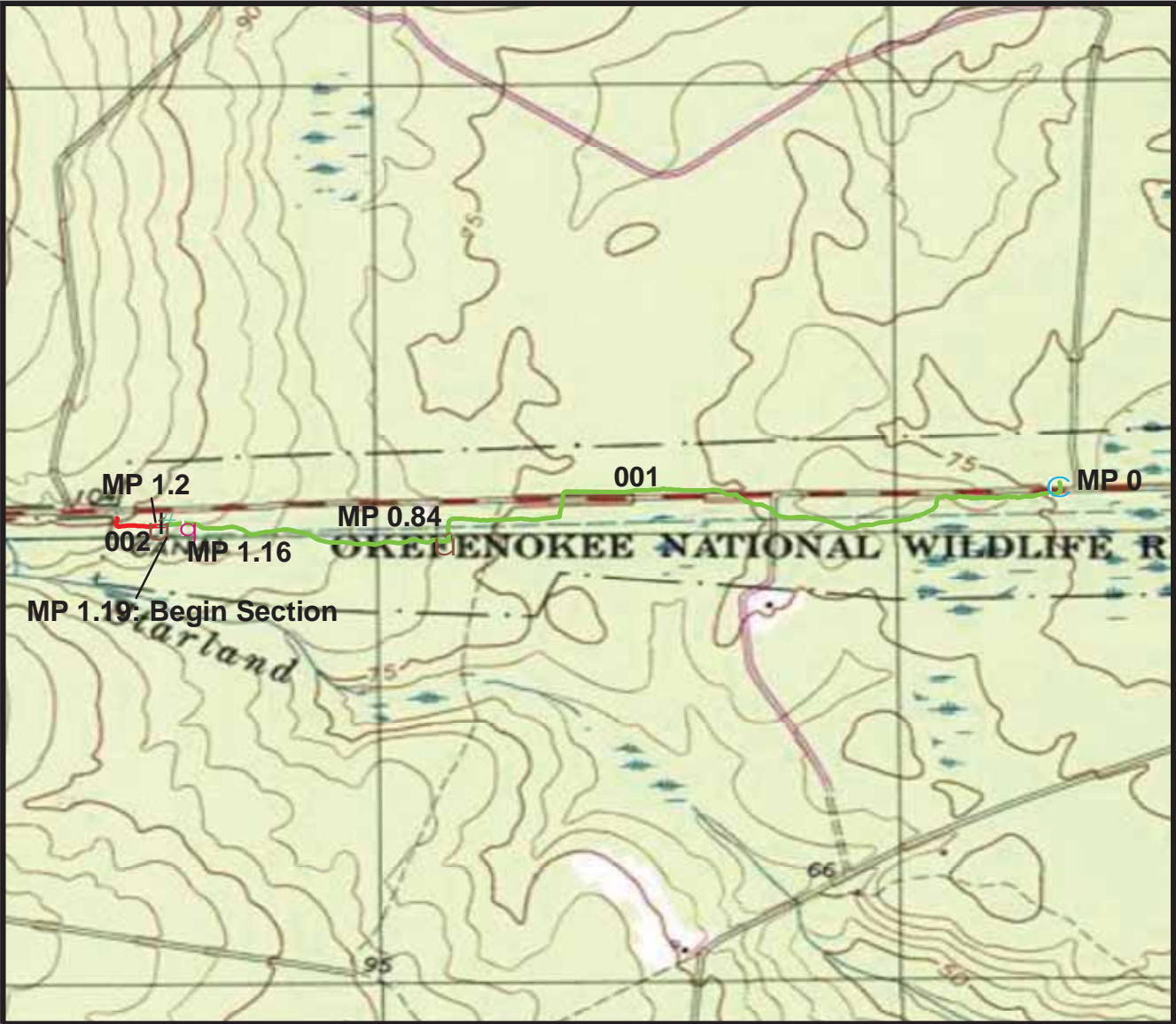
TOTAL LENGTH: 3.57 Miles

Section Number	001	002	003		
Section Length (miles)	1.19	0.07	2.31		
SAMMS Number	10039834	10039834	10039834		
Rating Date	6/19/2006	6/19/2006	6/19/2006		
Trail Section Information					
Trail Class	TC3	TC2	TC3		
Surface Type	Mowed	Native	Native		
Surface Firmness	Soft	Very Soft	Soft		
Width (inches)	72	144	72		
Average Grade (%)	6.5	6.5	6.5		
Average X-slope (%)	3.4	3.4	3.4		
Trail Condition Information					
Deferred Maintenance	\$1187	\$8053	\$0		
CRV	\$41692	\$16034	\$263336		
FCI	0.028	0.502	0		
Condition	Good	Very Poor	Excellent		

Trail Condition TOTALS

Deferred Maintenance	CRV	FCI	Condition
\$9240	\$321062	0.029	Good

TRAIL DEFICIENCY



Trail Name: Longleaf Pine Trail

Refuge Name: Okefenokee NWR

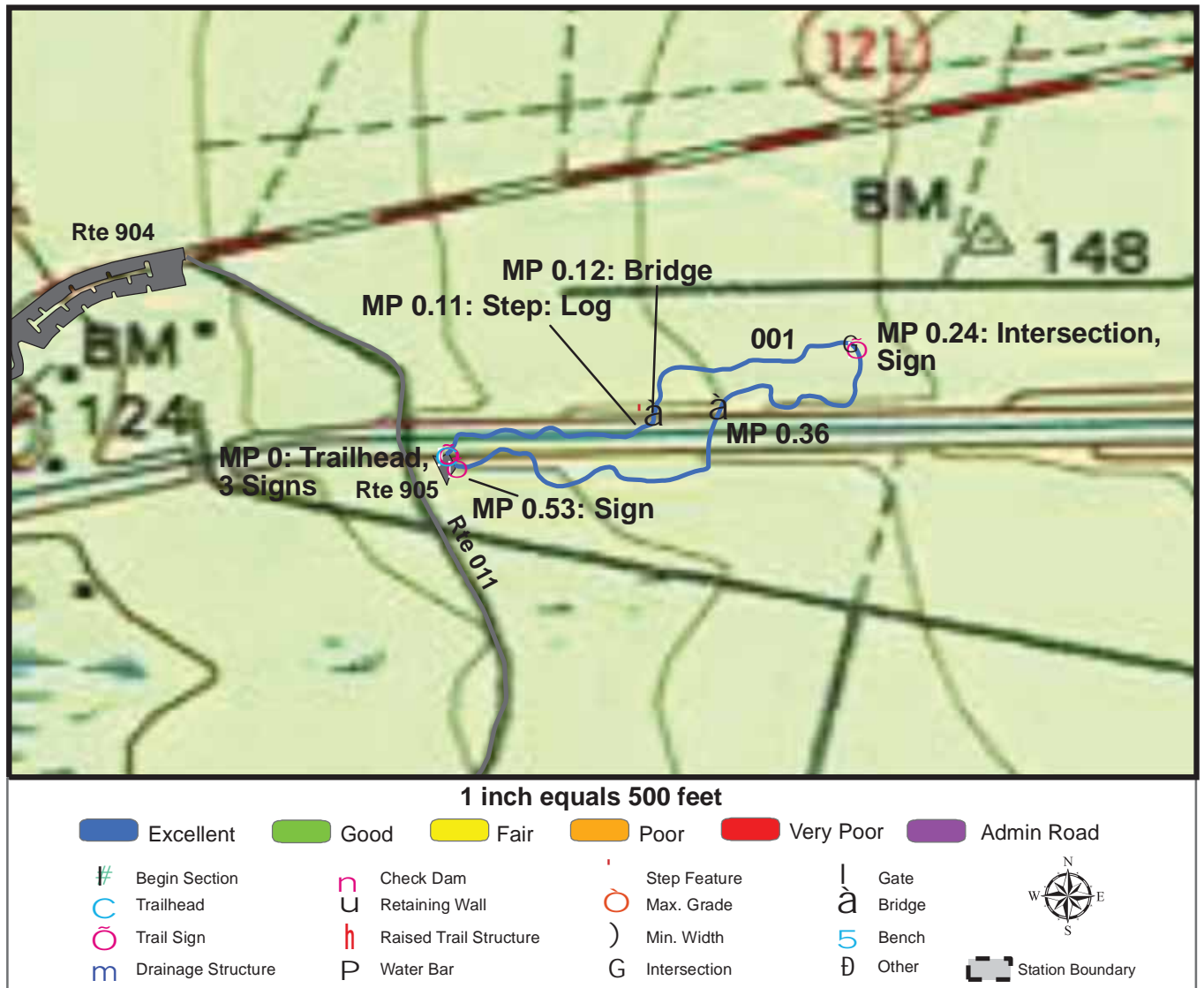
Trail Number: T301

Region: 4

TOTAL LENGTH: 3.57 Miles

Mile Post	1.16	0.84	1.2	
Section Number	001	001	002	
Photo Number	11	9	12	
Deficiency	Drainage	Erosion	Erosion	
Action	Build/Add	Repair	Repair	
Item	Boardwalk -lf	Tread -sf	Tread -sf	
Quantity	30	540	4499	
Deferred Maintenance	\$910	\$277	\$8053	

TRAIL CONDITION



Trail Name: Canal Diggers Trail

Refuge Name: Okefenokee NWR

Trail Number: T302

Region: 4

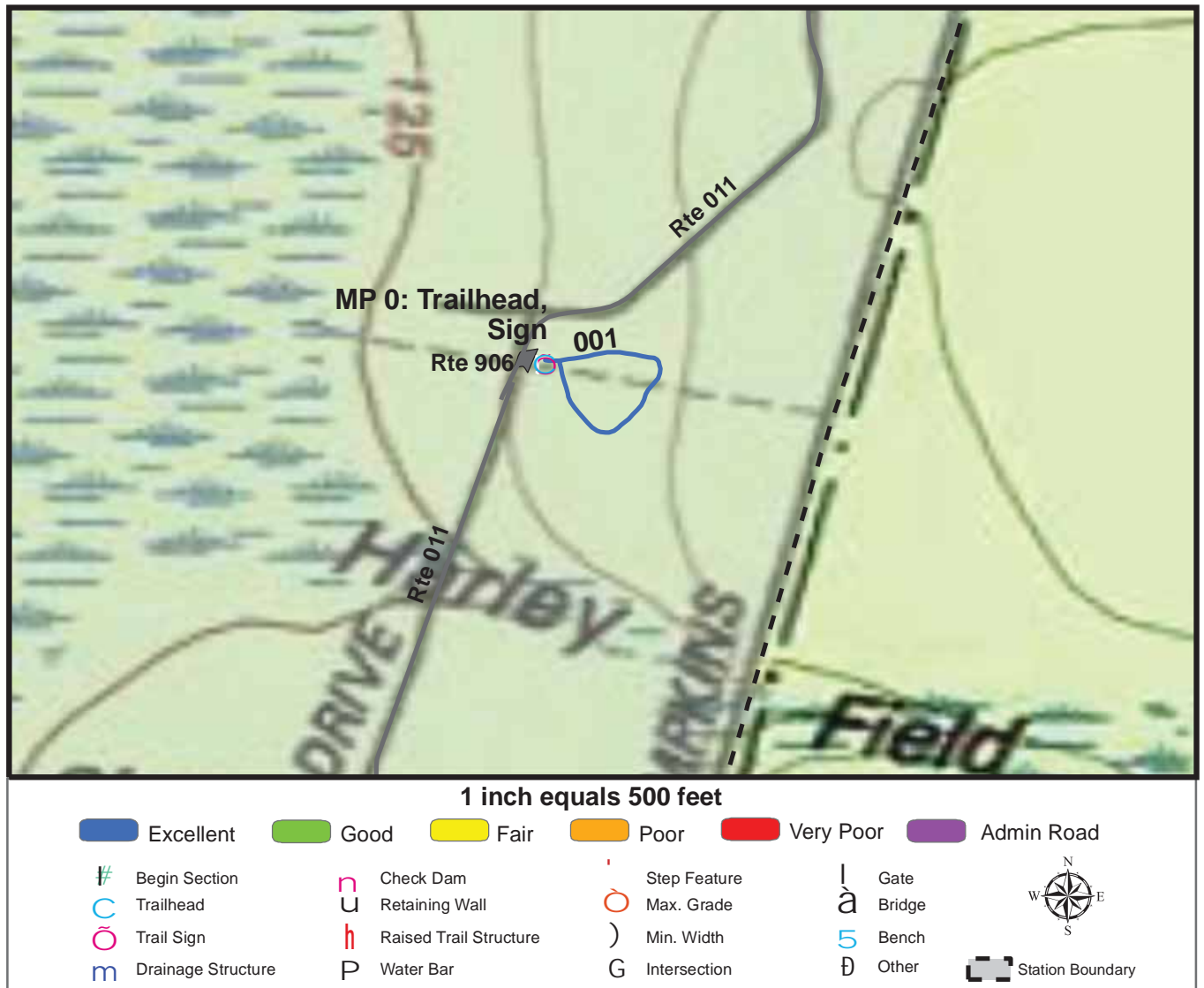
TOTAL LENGTH: 0.53 Miles

Section Number	001				
Section Length (miles)	0.53				
SAMMS Number	10014849				
Rating Date	6/19/2006				
Trail Section Information					
Trail Class	TC3				
Surface Type	Wood Chip				
Surface Firmness	Soft				
Width (inches)	72				
Average Grade (%)	8.5				
Average X-slope (%)	2.4				
Trail Condition Information					
Deferred Maintenance	\$0				
CRV	\$42765				
FCI	0				
Condition	Excellent				

Trail Condition TOTALS

Deferred Maintenance	CRV	FCI	Condition
\$0	\$42765	0	Excellent

TRAIL CONDITION



Trail Name: Upland Discovery Trail

Refuge Name: Okefenokee NWR

Trail Number: T303

Region: 4

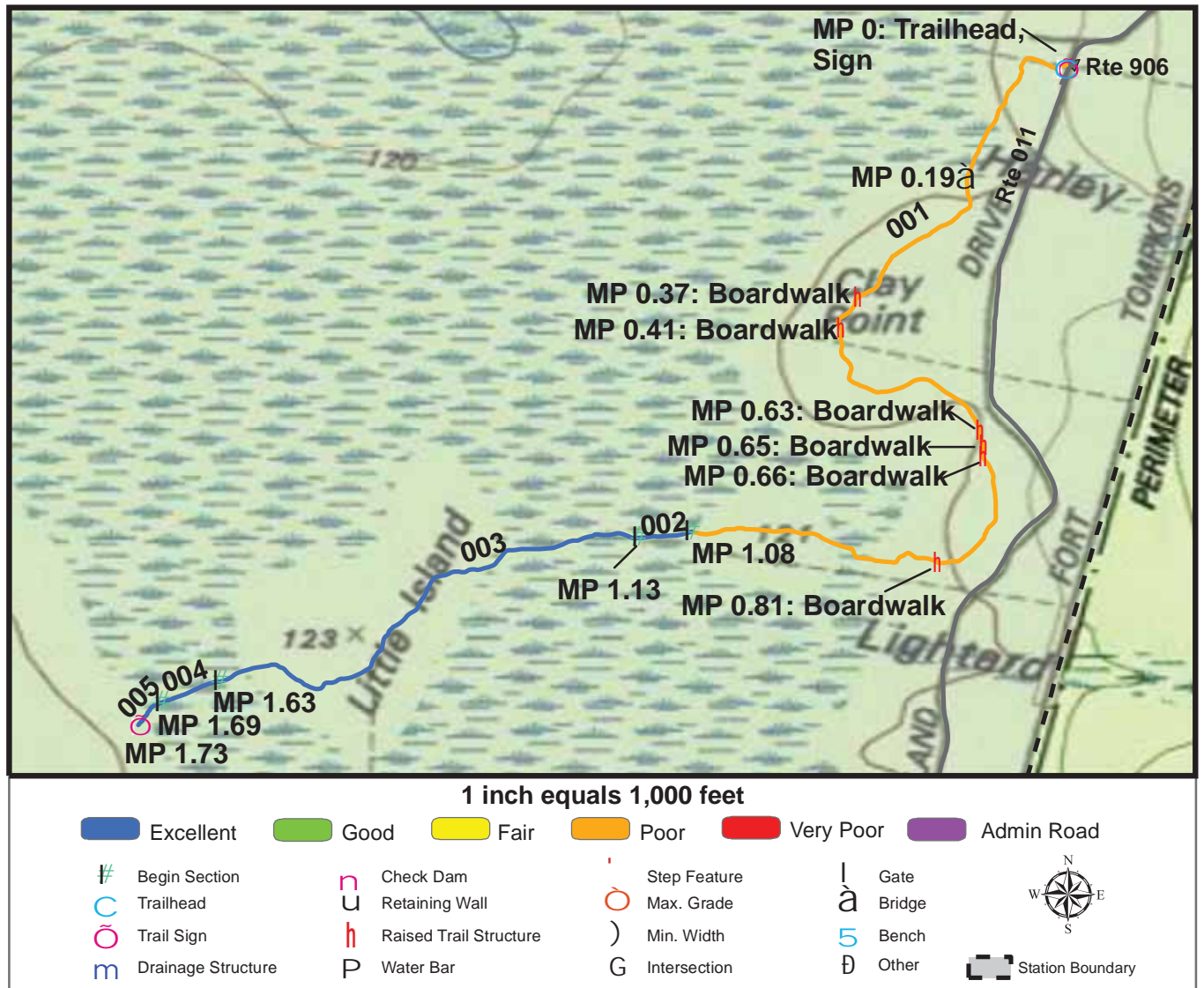
TOTAL LENGTH: 0.16 Miles

Section Number	001				
Section Length (miles)	0.16				
SAMMS Number	10014850				
Rating Date	6/19/2006				
Trail Section Information					
Trail Class	TC3				
Surface Type	Wood Chip				
Surface Firmness	Soft				
Width (inches)	72				
Average Grade (%)	1				
Average X-slope (%)	1.9				
Trail Condition Information					
Deferred Maintenance	\$0				
CRV	\$8863				
FCI	0				
Condition	Excellent				

Trail Condition TOTALS

Deferred Maintenance	CRV	FCI	Condition
\$0	\$8863	0	Excellent

TRAIL CONDITION



Trail Name: Ridley Island Trail

Refuge Name: Okefenokee NWR

Trail Number: T304

Region: 4

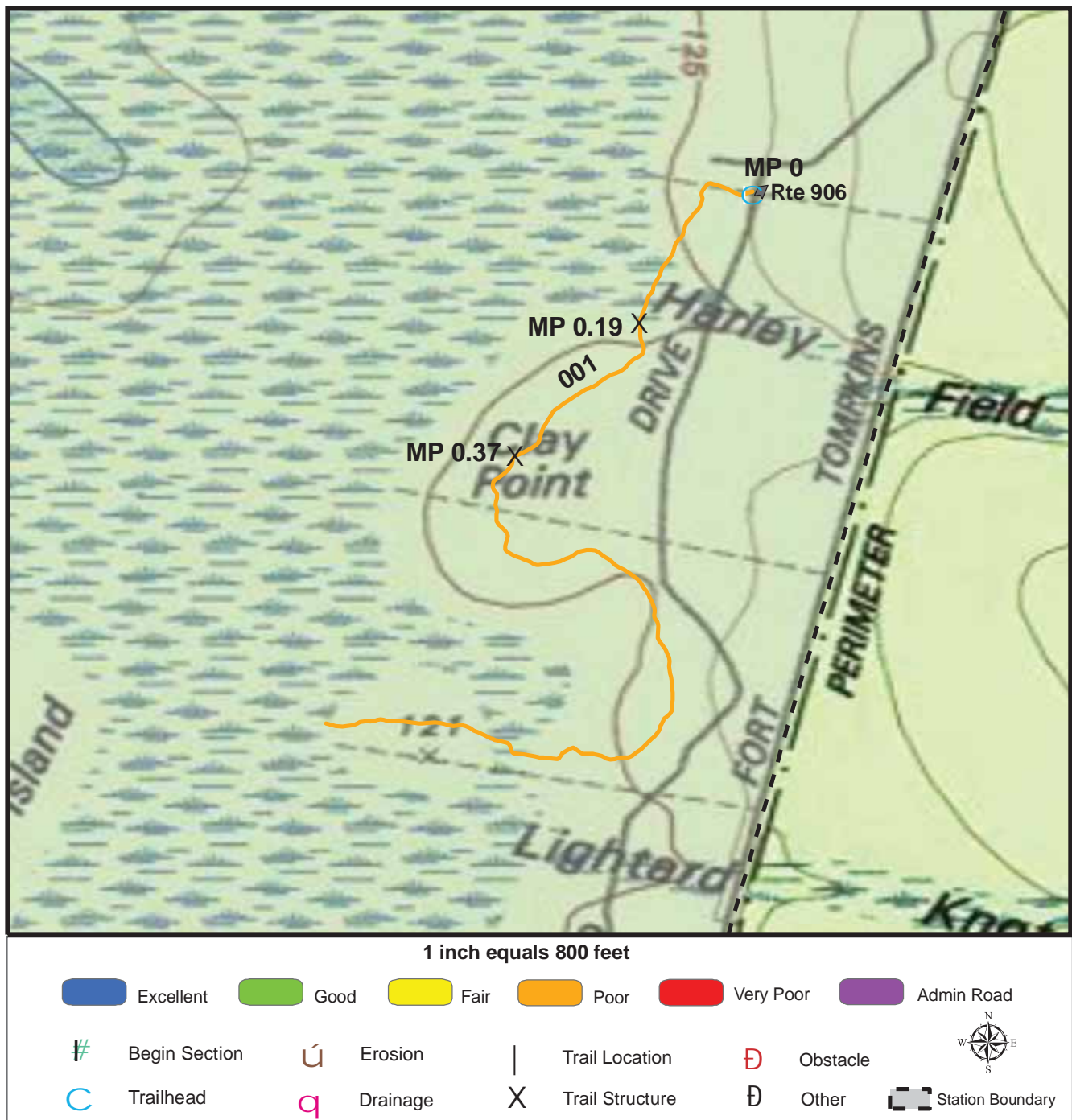
TOTAL LENGTH: 1.73 Miles

Section Number	001	002	003	004	005
Section Length (miles)	1.08	0.05	0.5	0.06	0.04
SAMMS Number	10039833	10039833	10039833	10039833	10039833
Rating Date	6/19/2006	6/19/2006	6/19/2006	6/19/2006	6/19/2006
Trail Section Information					
Trail Class	TC3	TC3	TC3	TC3	TC3
Surface Type	Mowed	Boardwalk	Native	Boardwalk	Mowed
Surface Firmness	Soft	Hard	Soft	Hard	Soft
Width (inches)	72	60	48	48	48
Average Grade (%)	1.8	1.8	1.8	1.8	1.8
Average X-slope (%)	2.8	2.8	2.8	2.8	2.8
Trail Condition Information					
Deferred Maintenance	\$3966	\$0	\$0	\$0	\$0
CRV	\$35979	\$26379	\$37607	\$24741	\$668
FCI	0.11	0	0	0	0
Condition	Poor	Excellent	Excellent	Excellent	Excellent

Trail Condition TOTALS

Deferred Maintenance	CRV	FCI	Condition
\$3966	\$125374	0.032	Good

TRAIL DEFICIENCY



Trail Name: Ridley Island Trail

Refuge Name: Okefenokee NWR

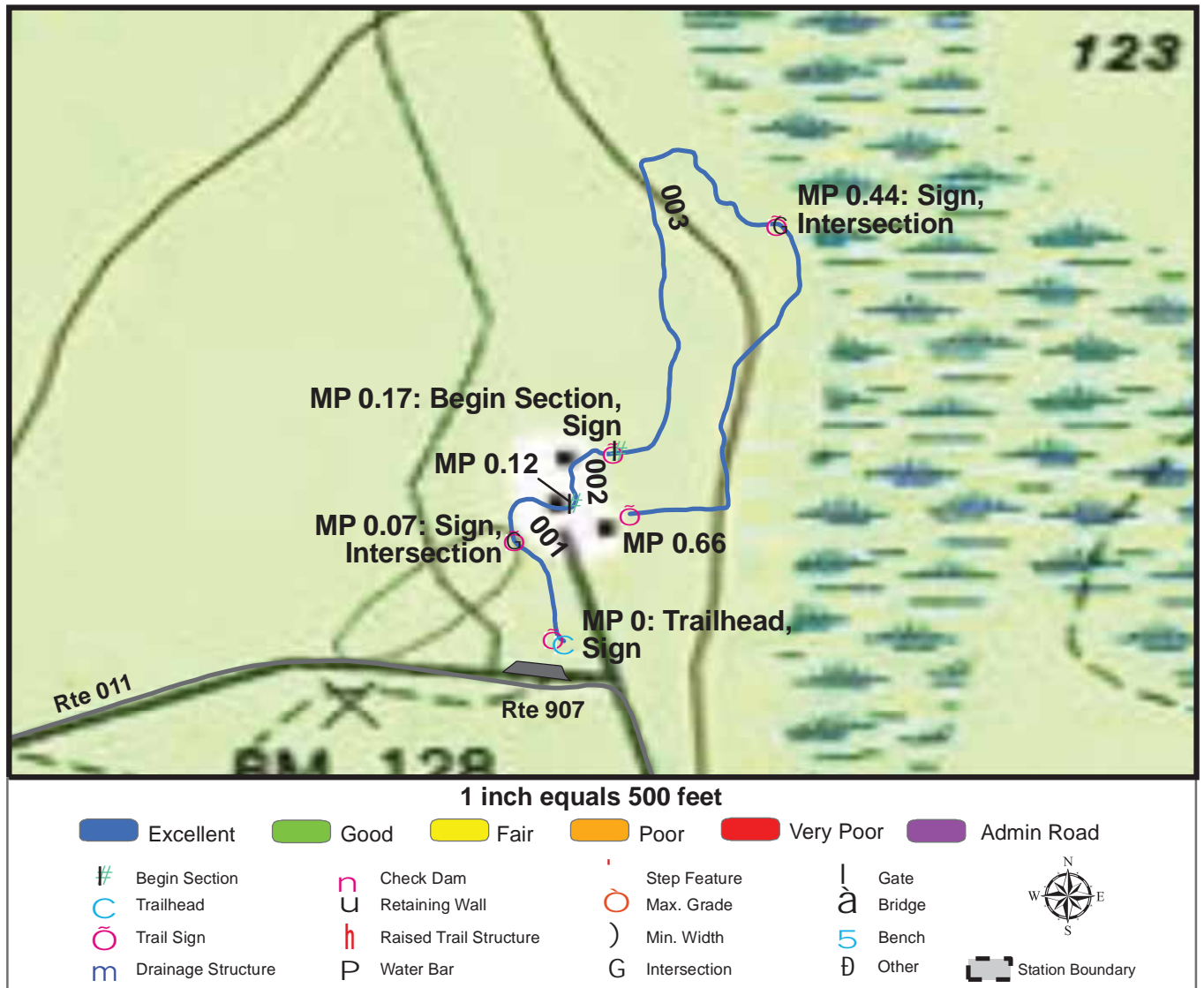
Trail Number: T304

Region: 4

TOTAL LENGTH: 1.73 Miles

Mile Post	0.19	0.37		
Section Number	001	001		
Photo Number	35	36		
Deficiency	Trail Structure	Trail Structure		
Action	Replace	Repair		
Item	Bridge -sf	Boardwalk -lf		
Quantity	60	30		
Deferred Maintenance	\$3493	\$473		

TRAIL CONDITION



Trail Name: Homestead Trail

Refuge Name: Okefenokee NWR

Trail Number: T305

Region: 4

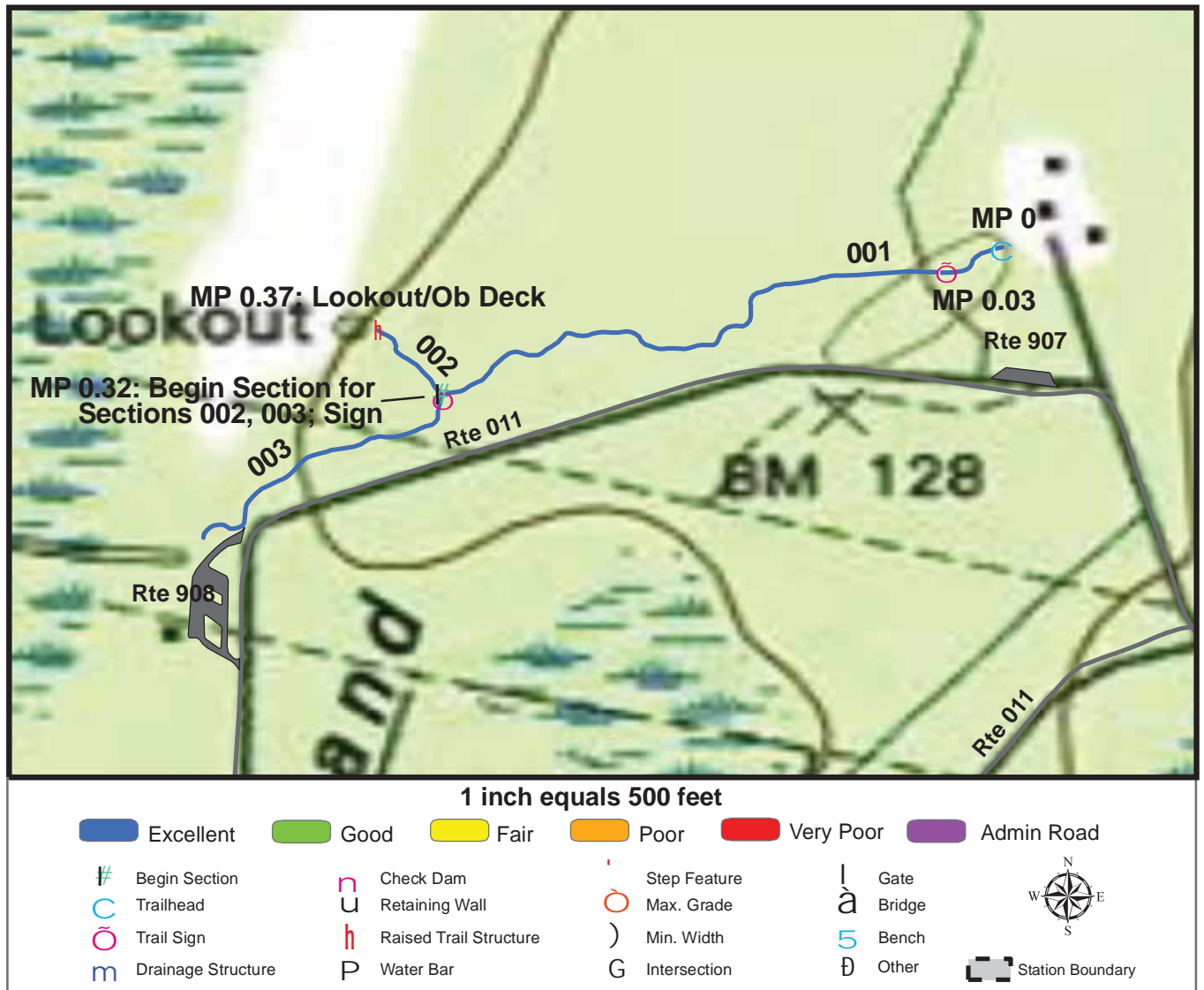
TOTAL LENGTH: 0.66 Miles

Section Number	001	002	003		
Section Length (miles)	0.12	0.05	0.49		
SAMMS Number	10039833	10039833	10039833		
Rating Date	6/19/2006	6/19/2006	6/19/2006		
Trail Section Information					
Trail Class	TC3	TC3	TC3		
Surface Type	Wood Chip	Native	Native		
Surface Firmness	Soft	Soft	Soft		
Width (inches)	120	120	72		
Average Grade (%)	1.2	1.2	1.2		
Average X-slope (%)	2.2	2.2	2.2		
Trail Condition Information					
Deferred Maintenance	\$0	\$0	\$0		
CRV	\$10964	\$9313	\$55691		
FCI	0	0	0		
Condition	Excellent	Excellent	Excellent		

Trail Condition TOTALS

Deferred Maintenance	CRV	FCI	Condition
\$0	\$75968	0	Excellent

TRAIL CONDITION



Trail Name: Deer Stand Trail

Refuge Name: Okefenokee NWR

Trail Number: T306

Region: 4

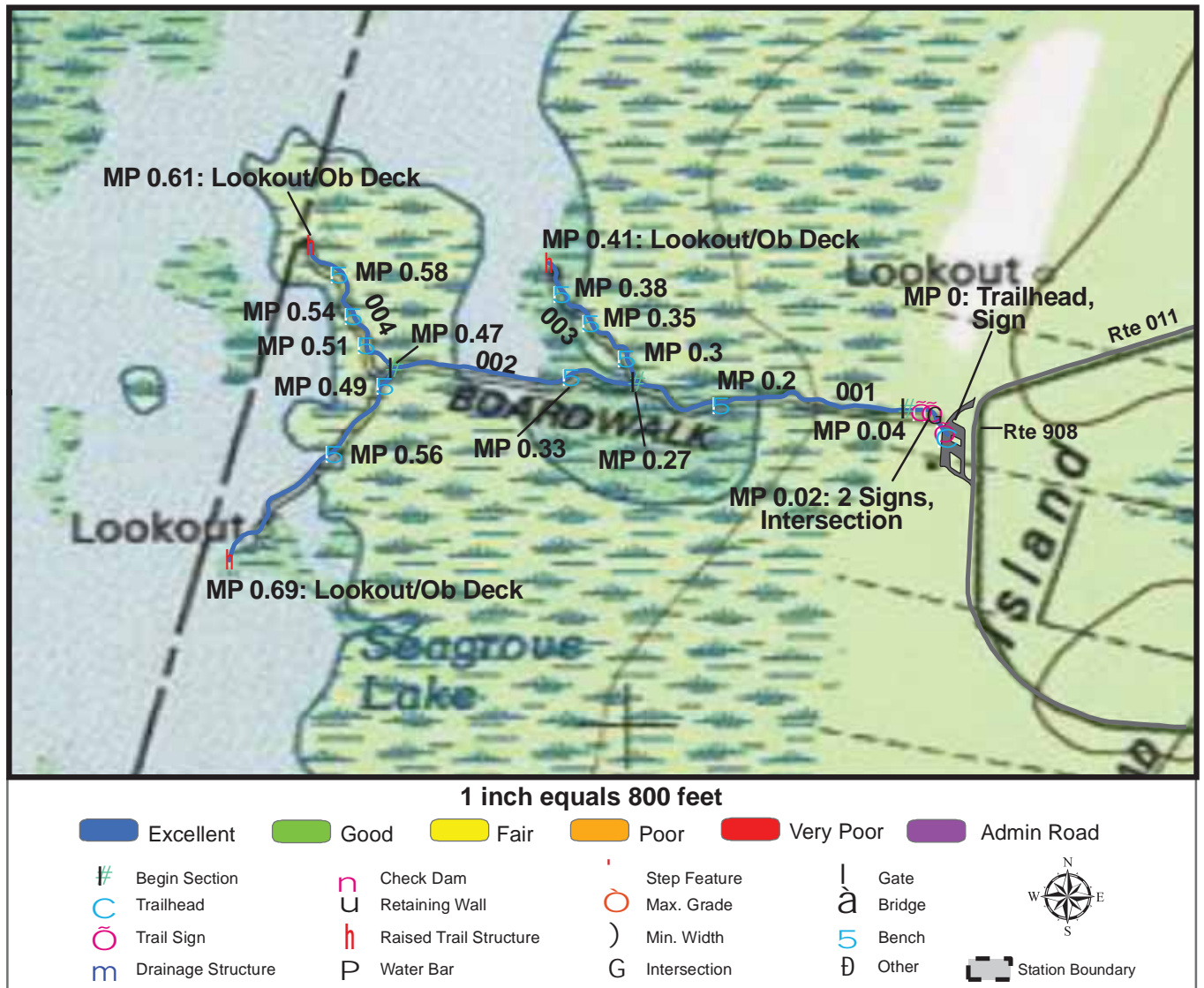
TOTAL LENGTH: 0.53 Miles

Section Number	001	002	003		
Section Length (miles)	0.32	0.05	0.16		
SAMMS Number	10014851	10014851	10014851		
Rating Date	6/19/2006	6/19/2006	6/19/2006		
Trail Section Information					
Trail Class	TC3	TC3	TC3		
Surface Type	Native	Wood Chip	Wood Chip		
Surface Firmness	Soft	Soft	Soft		
Width (inches)	60	60	72		
Average Grade (%)	2.5	2.5	2.5		
Average X-slope (%)	2.5	2.5	2.5		
Trail Condition Information					
Deferred Maintenance	\$0	\$0	\$0		
CRV	\$29727	\$2358	\$8951		
FCI	0	0	0		
Condition	Excellent	Excellent	Excellent		

Trail Condition TOTALS

Deferred Maintenance	CRV	FCI	Condition
\$0	\$41036	0	Excellent

TRAIL CONDITION



Trail Name: Boardwalk

Refuge Name: Okefenokee NWR

Trail Number: T500

Region: 4

TOTAL LENGTH: 0.97 Miles

Section Number	001	002	003	004
Section Length (miles)	0.04	0.65	0.14	0.14
SAMMS Number	10014854	10014854	10014854	10014854
Rating Date	6/19/2006	6/19/2006	6/19/2006	6/19/2006
Trail Section Information				
Trail Class	TC5	TC5	TC5	TC5
Surface Type	Concrete	Boardwalk	Boardwalk	Boardwalk
Surface Firmness	Paved	Hard	Hard	Hard
Width (inches)	96	96	60	60
Average Grade (%)	0.5	0.5	0.5	0.5
Average X-slope (%)	0.9	0.9	0.9	0.9
Trail Condition Information				
Deferred Maintenance	\$0	\$0	\$0	\$0
CRV	\$10306	\$526140	\$71411	\$73010
FCI	0	0	0	0
Condition	Excellent	Excellent	Excellent	Excellent

Trail Condition TOTALS

Deferred Maintenance	CRV	FCI	Condition
\$0	\$680867	0	Excellent

PHOTOGRAPHIC SHEET

TRAIL NUMBER: **T200**

STATION: Okefenokee NWR

DATE: 6/19/2006



Photo # 26 - MP 0.0 - Trailhead

TRAIL NUMBER: **T200**

STATION: Okefenokee NWR

DATE: 6/19/2006



Photo # 25 - MP 0.0 - Sign

PHOTOGRAPHIC SHEET

TRAIL NUMBER: **T200**

STATION: Okefenokee NWR

DATE: 6/19/2006



Photo # 30 - MP 0.01 - Begin Section 003, Bridge

TRAIL NUMBER: **T200**

STATION: Okefenokee NWR

DATE: 6/19/2006



Photo # 27 - MP 0.2 - Sign

PHOTOGRAPHIC SHEET

TRAIL NUMBER: **T200**

STATION: Okefenokee NWR

DATE: 6/19/2006



Photo # 28 - MP 0.2 - Begin Section 002

TRAIL NUMBER: **T300**

STATION: Okefenokee NWR

DATE: 6/19/2006



Photo # 1 - MP 0.0 - Trailhead

PHOTOGRAPHIC SHEET

TRAIL NUMBER: **T300**

STATION: Okefenokee NWR

DATE: 6/19/2006



Photo # 2 - MP 0.03 - Sign

TRAIL NUMBER: **T300**

STATION: Okefenokee NWR

DATE: 6/19/2006



Photo # 4 - MP 0.91 - Bridge

PHOTOGRAPHIC SHEET

TRAIL NUMBER: **T300**

STATION: Okefenokee NWR

DATE: 6/19/2006



Photo # 3 - MP 0.93 - Sign (Grouped Feature)

TRAIL NUMBER: **T301**

STATION: Okefenokee NWR

DATE: 6/19/2006



Photo # 6 - MP 0.0 - Trailhead

PHOTOGRAPHIC SHEET

TRAIL NUMBER: **T301**

STATION: Okefenokee NWR

DATE: 6/19/2006



Photo # 5 - MP 0.0 - Sign

TRAIL NUMBER: **T301**

STATION: Okefenokee NWR

DATE: 6/19/2006



Photo # 7 - MP 0.17 - Bridge

PHOTOGRAPHIC SHEET

TRAIL NUMBER: T301

STATION: Okefenokee NWR

DATE: 6/19/2006



Photo # 8 - MP 0.67 - Bridge

TRAIL NUMBER: T301

STATION: Okefenokee NWR

DATE: 6/19/2006



Photo # 9 - MP 0.84 - Erosion Deficiency

PHOTOGRAPHIC SHEET

TRAIL NUMBER: **T301**

STATION: Okefenokee NWR

DATE: 6/19/2006



Photo # 10 - MP 1 - Bridge

TRAIL NUMBER: **T301**

STATION: Okefenokee NWR

DATE: 6/19/2006



Photo # 11 - MP 1.16 - Drainage Deficiency

PHOTOGRAPHIC SHEET

TRAIL NUMBER: **T301**

STATION: Okefenokee NWR

DATE: 6/19/2006



Photo # 12 - MP 1.19 - Begin Section 002, Erosion Deficiency

TRAIL NUMBER: **T301**

STATION: Okefenokee NWR

DATE: 6/19/2006



Photo # 13 - MP 1.26 - Begin Section 003

PHOTOGRAPHIC SHEET

TRAIL NUMBER: **T301**

STATION: Okefenokee NWR

DATE: 6/19/2006



Photo # 14 - MP 1.51 - Bridge

TRAIL NUMBER: **T301**

STATION: Okefenokee NWR

DATE: 6/19/2006



Photo # 15 - MP 2.05 - Sign

PHOTOGRAPHIC SHEET

TRAIL NUMBER: T301

STATION: Okefenokee NWR

DATE: 6/19/2006



Photo # 16 - MP 2.32 - Sign

TRAIL NUMBER: T301

STATION: Okefenokee NWR

DATE: 6/19/2006



Photo # 17 - MP 2.92 - Sign

PHOTOGRAPHIC SHEET

TRAIL NUMBER: **T301**

STATION: Okefenokee NWR

DATE: 6/19/2006



Photo # 21 - MP 3.57 - Sign (Grouped Feature)

TRAIL NUMBER: **T302**

STATION: Okefenokee NWR

DATE: 6/19/2006



Photo # 19 - MP 0.0 - Trailhead

PHOTOGRAPHIC SHEET

TRAIL NUMBER: **T302**

STATION: Okefenokee NWR

DATE: 6/19/2006



Photo # 18 - MP 0.0 - Sign

TRAIL NUMBER: **T302**

STATION: Okefenokee NWR

DATE: 6/19/2006



Photo # 20 - MP 0.0 - Sign

PHOTOGRAPHIC SHEET

TRAIL NUMBER: **T302**

STATION: Okefenokee NWR

DATE: 6/19/2006



Photo # 22 - MP 0.12 - Bridge

TRAIL NUMBER: **T302**

STATION: Okefenokee NWR

DATE: 6/19/2006



Photo # 23 - MP 0.24 - Sign (Grouped Feature)

PHOTOGRAPHIC SHEET

TRAIL NUMBER: **T302**

STATION: Okefenokee NWR

DATE: 6/19/2006



Photo # 24 - MP 0.36 - Bridge

TRAIL NUMBER: **T303**

STATION: Okefenokee NWR

DATE: 6/19/2006



Photo # 32 - MP 0.0 - Trailhead

PHOTOGRAPHIC SHEET

TRAIL NUMBER: **T303**

STATION: Okefenokee NWR

DATE: 6/19/2006



Photo # 31 - MP 0.0 - Sign

TRAIL NUMBER: **T304**

STATION: Okefenokee NWR

DATE: 6/19/2006



Photo # 34 - MP 0.0 - Trailhead

PHOTOGRAPHIC SHEET

TRAIL NUMBER: **T304**

STATION: Okefenokee NWR

DATE: 6/19/2006



Photo # 33 - MP 0.0 - Sign

TRAIL NUMBER: **T304**

STATION: Okefenokee NWR

DATE: 6/19/2006



Photo # 35 - MP 0.19 - Trail Structure Deficiency, Bridge

PHOTOGRAPHIC SHEET

TRAIL NUMBER: **T304**

STATION: Okefenokee NWR

DATE: 6/19/2006



Photo # 36 - MP 0.37 - Trail Structure Deficiency, Boardwalk

TRAIL NUMBER: **T304**

STATION: Okefenokee NWR

DATE: 6/19/2006



Photo # 37 - MP 0.41 - Boardwalk

PHOTOGRAPHIC SHEET

TRAIL NUMBER: **T304**

STATION: Okefenokee NWR

DATE: 6/19/2006



Photo # 38 - MP 0.63 - Boardwalk

TRAIL NUMBER: **T304**

STATION: Okefenokee NWR

DATE: 6/19/2006



Photo # 39 - MP 0.65 - Boardwalk

PHOTOGRAPHIC SHEET

TRAIL NUMBER: **T304**

STATION: Okefenokee NWR

DATE: 6/19/2006



Photo # 40 - MP 0.66 - Boardwalk

TRAIL NUMBER: **T304**

STATION: Okefenokee NWR

DATE: 6/19/2006



Photo # 41 - MP 0.81 - Boardwalk

PHOTOGRAPHIC SHEET

TRAIL NUMBER: **T304**

STATION: Okefenokee NWR

DATE: 6/19/2006



Photo # 42 - MP 1.08 - Begin Section 002

TRAIL NUMBER: **T304**

STATION: Okefenokee NWR

DATE: 6/19/2006



Photo # 43 - MP 1.13 - Begin Section 003

PHOTOGRAPHIC SHEET

TRAIL NUMBER: **T304**

STATION: Okefenokee NWR

DATE: 6/19/2006



Photo # 44 - MP 1.63 - Begin Section 004

TRAIL NUMBER: **T304**

STATION: Okefenokee NWR

DATE: 6/19/2006



Photo # 45 - MP 1.69 - Begin Section 005

PHOTOGRAPHIC SHEET

TRAIL NUMBER: **T305**

STATION: Okefenokee NWR

DATE: 6/19/2006



Photo # 48 - MP 0.0 - Trailhead

TRAIL NUMBER: **T305**

STATION: Okefenokee NWR

DATE: 6/19/2006



Photo # 47 - MP 0.0 - Sign

PHOTOGRAPHIC SHEET

TRAIL NUMBER: **T305**

STATION: Okefenokee NWR

DATE: 6/19/2006



Photo # 53 - MP 0.07 - Sign

TRAIL NUMBER: **T305**

STATION: Okefenokee NWR

DATE: 6/19/2006




Photo # 49 - MP 0.12 - Begin Section 002

PHOTOGRAPHIC SHEET

TRAIL NUMBER: **T305**

STATION: Okefenokee NWR

DATE: 6/19/2006



Photo # 50 - MP 0.17 - Begin Section 003

TRAIL NUMBER: **T305**

STATION: Okefenokee NWR

DATE: 6/19/2006



Photo # 52 - MP 0.17 - Sign

PHOTOGRAPHIC SHEET

TRAIL NUMBER: **T305**

STATION: Okefenokee NWR

DATE: 6/19/2006



Photo # 51 - MP 0.44 - Sign

TRAIL NUMBER: **T306**

STATION: Okefenokee NWR

DATE: 6/19/2006



Photo # 54 - MP 0.0 - Trailhead

PHOTOGRAPHIC SHEET

TRAIL NUMBER: **T306**

STATION: Okefenokee NWR

DATE: 6/19/2006



Photo # 55 - MP 0.03 - Sign

TRAIL NUMBER: **T306**

STATION: Okefenokee NWR

DATE: 6/19/2006



Photo # 56 - MP 0.32 - Sign

PHOTOGRAPHIC SHEET

TRAIL NUMBER: **T306**

STATION: Okefenokee NWR

DATE: 6/19/2006



Photo # 57 - MP 0.32 - Begin Section 002

TRAIL NUMBER: **T306**

STATION: Okefenokee NWR

DATE: 6/19/2006



Photo # 59 - MP 0.32 - Begin Section 003

PHOTOGRAPHIC SHEET

TRAIL NUMBER: **T500**

STATION: Okefenokee NWR

DATE: 6/19/2006



Photo # 60 - MP 0.0 - Trailhead, Sign (Grouped Feature)

TRAIL NUMBER: **T500**

STATION: Okefenokee NWR

DATE: 6/19/2006



Photo # 61 - MP 0.02 - Sign

PHOTOGRAPHIC SHEET

TRAIL NUMBER: **T500**

STATION: Okefenokee NWR

DATE: 6/19/2006



Photo # 62 - MP 0.03 - Sign

TRAIL NUMBER: **T500**

STATION: Okefenokee NWR

DATE: 6/19/2006



Photo # 63 - MP 0.04 - Begin Section 002

PHOTOGRAPHIC SHEET

TRAIL NUMBER: **T500**

STATION: Okefenokee NWR

DATE: 6/19/2006



Photo # 75 - MP 0.27 - Begin Section 003

TRAIL NUMBER: **T500**

STATION: Okefenokee NWR

DATE: 6/19/2006



Photo # 70 - MP 0.47 - Begin Section 004

The Trail Inventory of Piedmont National Wildlife Refuge Round Oak, Georgia



**Prepared By:
Federal Highway Administration
Central Federal Lands Highway Division
June 2006**



Piedmont NWR

Trail and Trail Feature Summaries

Trail Miles and Percentages by Surface Type and Condition

Trail Surface Type	Mileage by Trail Condition												Total Miles
	Excellent		Good		Fair		Poor		Very Poor		Not Rated*		
	MILES	%	MILES	%	MILES	%	MILES	%	MILES	%	MILES	%	
Native	3.62	61%	0.84	14%	0.65	11%		0%		0%		0%	5.11
Gravel		0%		0%		0%		0%		0%		0%	0.00
Asphalt		0%		0%		0%		0%		0%		0%	0.00
Concrete	0.09	2%		0%		0%		0%		0%		0%	0.09
Turnpike		0%		0%		0%		0%		0%		0%	0.00
Boardwalk		0%		0%		0%		0%		0%		0%	0.00
Puncheon		0%		0%		0%		0%		0%		0%	0.00
Woodchips		0%		0%		0%		0%		0%		0%	0.00
Mowed		0%		0%		0%		0%	0.52	9%		0%	0.52
Admin Road		0%		0%		0%		0%		0%	0.25	4%	0.25
Other		0%		0%		0%		0%		0%		0%	0.00
Totals	3.71	62%	0.84	14%	0.65	11%	0.00	0%	0.52	9%	0.25	4%	5.97

Trail Miles and Percentages by Trail Classification and Condition

Trail Classificatio n	Mileage by Trail Condition												Total Miles
	Excellent		Good		Fair		Poor		Very Poor		Not Rated*		
	MILES	%	MILES	%	MILES	%	MILES	%	MILES	%	MILES	%	
TC1		0%		0%		0%		0%		0%		0%	0.00
TC2		0%		0%		0%		0%		0%		0%	0.00
TC3	3.62	61%	0.84	14%	0.65	11%		0%	0.52	9%	0.25	4%	5.88
TC4	0.09	2%		0%		0%		0%		0%		0%	0.09
TC5		0%		0%		0%		0%		0%		0%	0.00
Totals	3.71	62%	0.84	14%	0.65	11%	0.00	0%	0.52	9%	0.25	4%	5.97

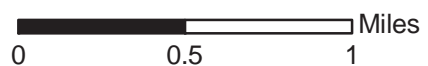
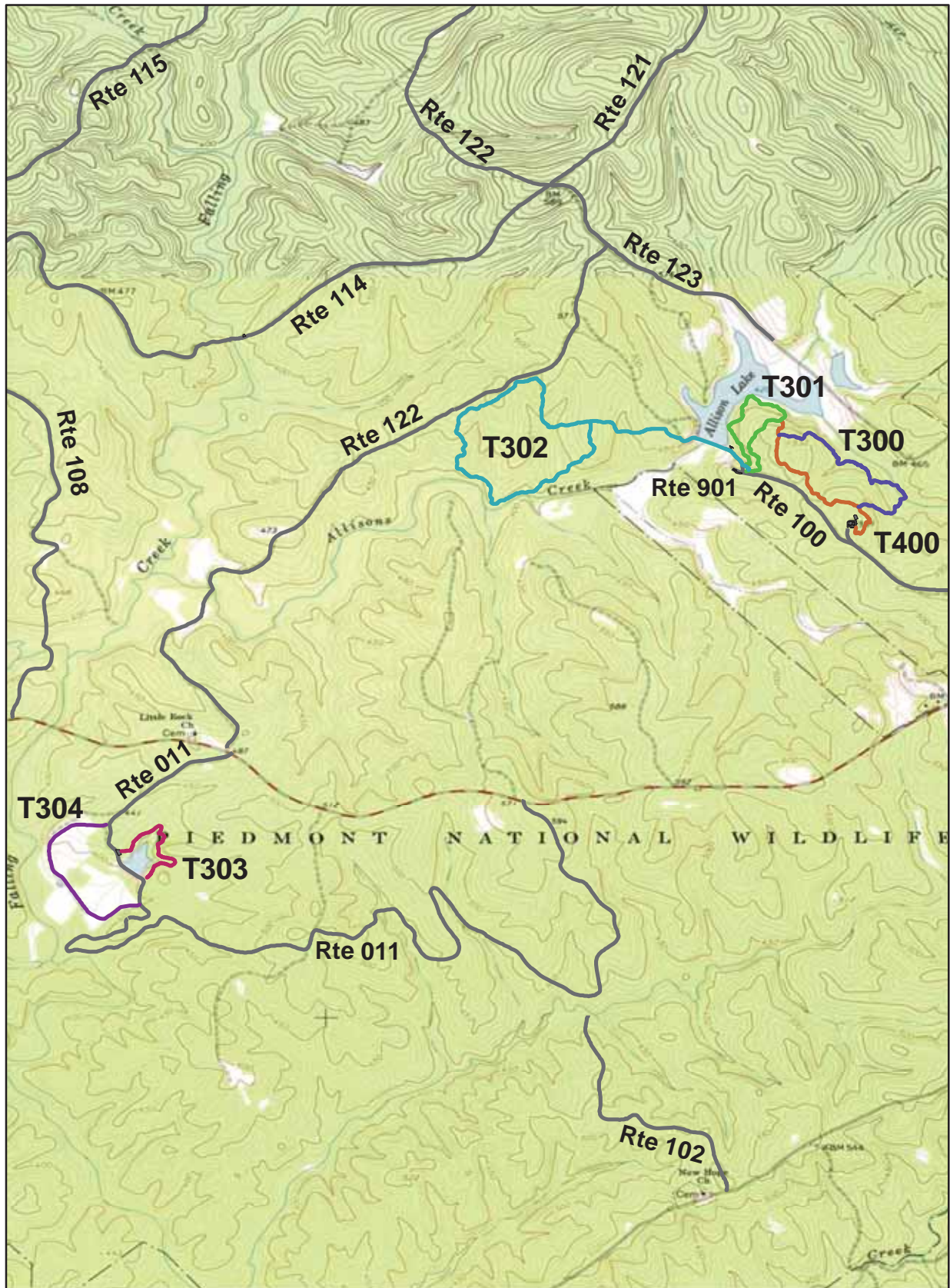
* Admin Roads are included in the inventory but are not rated for condition.

Trail Features

Trail Number	Feature Type	Quantity	Grouped Feature	Milepost	Photo
T300	Step: Log -each	4	No	0.05	N/A
T300	Step: Log -each	5	No	0.11	N/A
T300	Step: Log -each	4	No	0.16	N/A
T300	Step: Log -each	2	No	0.27	N/A
T300	Bridge -sf	48	No	0.28	161
T300	Bench	1	No	0.35	N/A
T300	Step: Log -each	1	No	0.37	N/A
T300	Step: Log -each	2	No	0.44	N/A
T300	Step: Log -each	14	No	0.46	N/A
T300	Step: Log -each	6	No	0.68	N/A
T300	Bench	1	No	0.71	N/A
T300	Step: Log -each	3	No	0.74	N/A
T300	Step: Log -each	6	No	0.80	N/A
T300	Sign	26	Yes	N/A	N/A
T300	Sign	8	Yes	N/A	N/A
T301	Sign	1	No	0	169
T301	Sign	1	No	0.01	170
T301	Drainage Dips -each	1	No	0.05	N/A
T301	Bridge -sf	68	No	0.06	171
T301	Bridge -sf	72	No	0.08	172
T301	Step: Log -each	9	No	0.16	N/A
T301	Step: Log -each	4	No	0.27	N/A
T301	Bridge -sf	60	No	0.28	174
T301	Bridge -sf	60	No	0.32	175
T301	Check Dam:Rock -each	1	No	0.33	N/A
T301	Sign	1	No	0.33	176
T301	Step: Log -each	8	No	0.36	N/A
T301	Lookout/Ob Deck	1	No	0.36	N/A
T301	Step: Log -each	1	No	0.45	N/A
T301	Lookout/Ob Deck	1	No	0.51	N/A
T301	Step: Log -each	4	No	0.61	N/A
T301	Bridge -sf	48	No	0.78	180
T301	Step: Log -each	8	No	0.85	N/A
T301	Sign	21	Yes	N/A	N/A
T302	Sign	1	No	0.03	181
T302	Sign	1	No	0.29	185
T302	Step: Log -each	7	No	0.48	N/A
T302	Bridge -sf	72	No	0.51	186
T302	Step: Log -each	6	No	0.57	N/A
T302	Bench	1	No	0.63	N/A
T302	Step: Log -each	2	No	0.70	N/A
T302	Step: Log -each	2	No	0.77	N/A
T302	Bridge -sf	72	No	0.78	190
T302	Step: Log -each	2	No	0.82	N/A
T302	Bench	1	No	1.31	N/A
T302	Bridge -sf	150	No	1.96	193
T302	Sign	21	Yes	N/A	N/A
T302	Sign	15	Yes	N/A	N/A
T303	Lookout/Ob Deck	1	No	0.03	N/A
T303	Bridge -sf	60	No	0.18	218

Trail Number	Feature Type	Quantity	Grouped Feature	Milepost	Photo
T303	Crib: Log -cf	45	No	0.26	N/A
T303	Sign	2	Yes	N/A	216
T304	Sign	1	No	0	222
T400	Sign	2	No	0.09	145
T400	Sign	1	No	0.10	147
T400	Step: Log -each	5	No	0.15	N/A
T400	Sign	1	No	0.18	149
T400	Sign	1	No	0.18	150
T400	Step: Log -each	1	No	0.44	N/A
T400	Sign	1	No	0.67	154
T400	Sign	2	No	0.67	155
T400	Bench	1	No	0.68	N/A
T400	Step: Log -each	7	No	0.72	N/A
T400	Sign	1	No	0.74	157
T400	Sign	21	Yes	N/A	148
T400	Sign	3	Yes	N/A	151
sf-square feet lf-linear feet cf-cubic feet					

PIEDMONT NATIONAL WILDLIFE REFUGE TRAIL LOCATION MAP



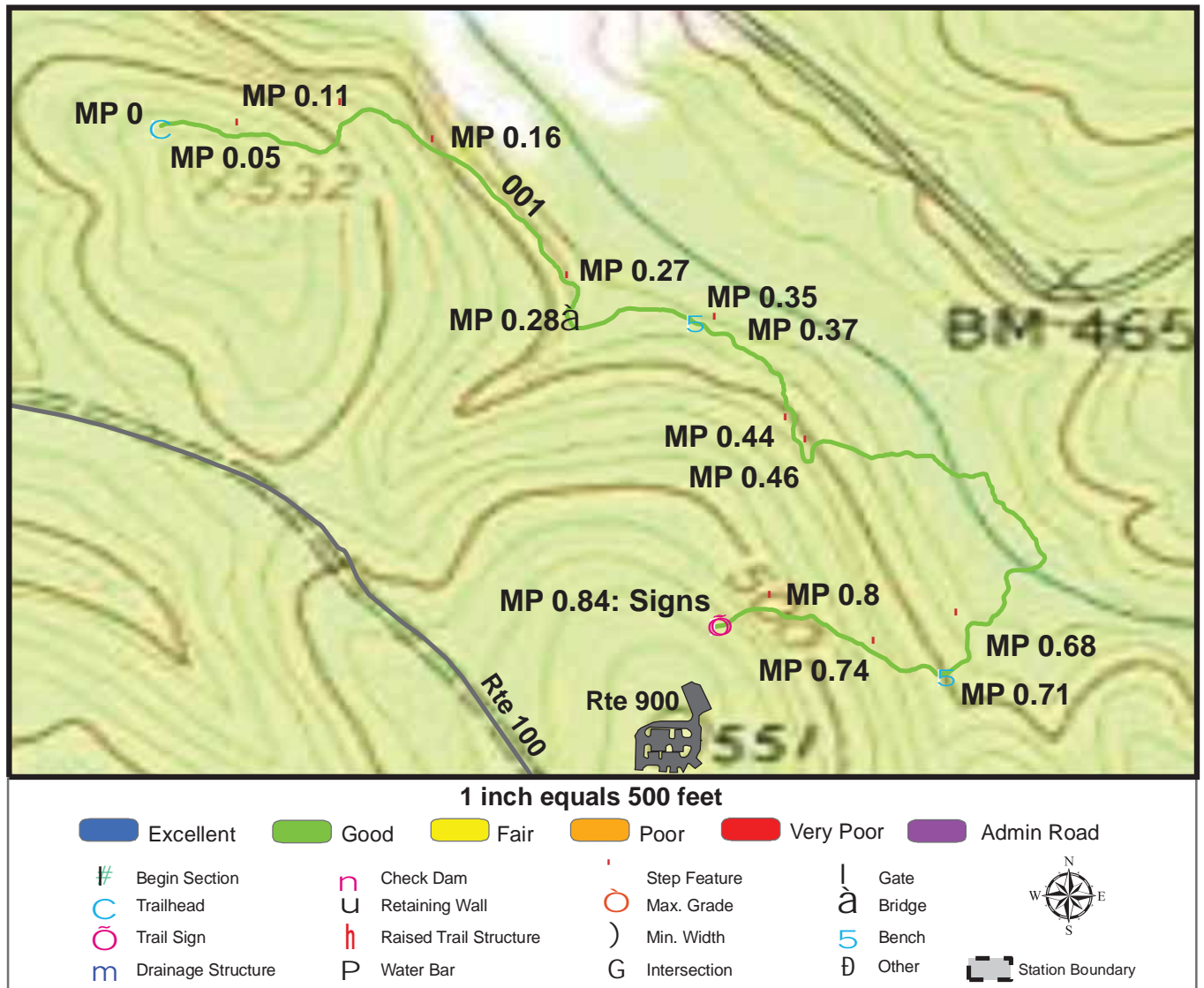
TRAILS ID

Station Name: Piedmont NWR

Org. Code: 41680

Trail #	Trail Name	Surface Type	SAMMS	Trail Mileage	Trail Description (Begin and End point of trail)
T300	Creek Trail	Native	10015451	0.84	From Pine Trail (T300) to Pine Trail (T300)
T301	Allison Lake Wildlife Trail	Native	10015442	0.86	From Allison Lake Parking (Rte 901) to Red Cockaded Woodpecker Trail (T303)
T302	Red Cockaded Woodpecker Trail	Native, Admin Road	10015442	2.3	From Allison Lake Wildlife Trail (T302) to End of loop at Sec 003
T303	Dragonfly Trail	Mowed	N/A	0.52	From Childrens Pond Parking (Rte 922) to Little Rock Wildlife Drive (Rte 011)
T304	Little Rock Foot Trail	Native	N/A	0.71	From Little Rock Wildlife Drive (Rte 011) to Little Rock Wildlife Drive (Rte 011)
T400	Pine Trail	Concrete, Native	10015451	0.74	From HQ/VC Parking (Rte 900) to Allison Lake Wildlife Trail (T302)

TRAIL CONDITION



Trail Name: Creek Trail

Refuge Name: Piedmont NWR

Trail Number: T300

Region: 4

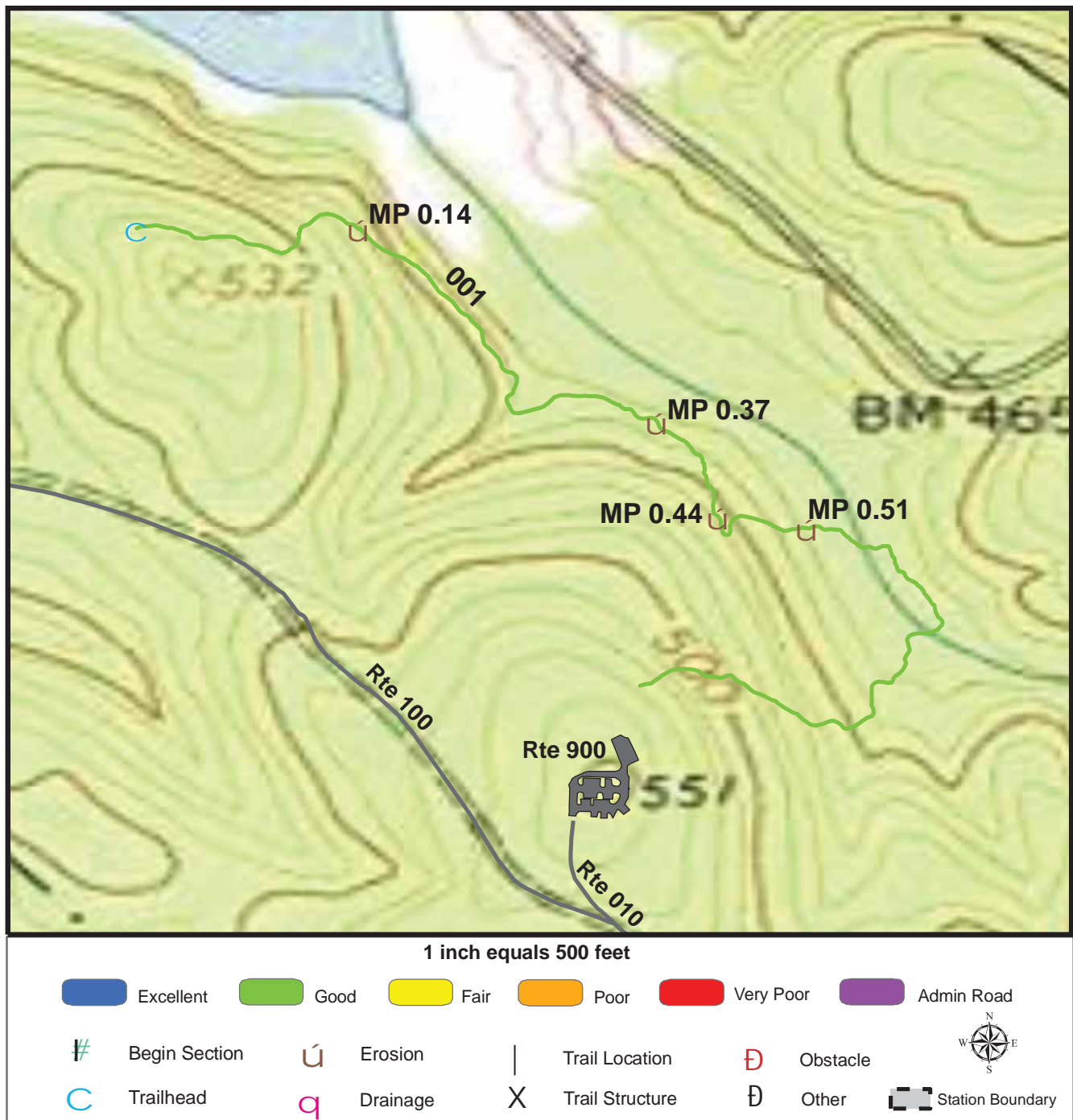
TOTAL LENGTH: 0.84 Miles

Section Number	001				
Section Length (miles)	0.84				
SAMMS Number	10015451				
Rating Date	6/15/2006				
Trail Section Information					
Trail Class	TC3				
Surface Type	Native				
Surface Firmness	Soft				
Width (inches)	36				
Average Grade (%)	7.7				
Average X-slope (%)	2.2				
Trail Condition Information					
Deferred Maintenance	\$650				
CRV	\$53274				
FCI	0.012				
Condition	Good				

Trail Condition TOTALS

Deferred Maintenance	CRV	FCI	Condition
\$650	\$53274	0.012	Good

TRAIL DEFICIENCY



Trail Name: Creek Trail

Refuge Name: Piedmont NWR

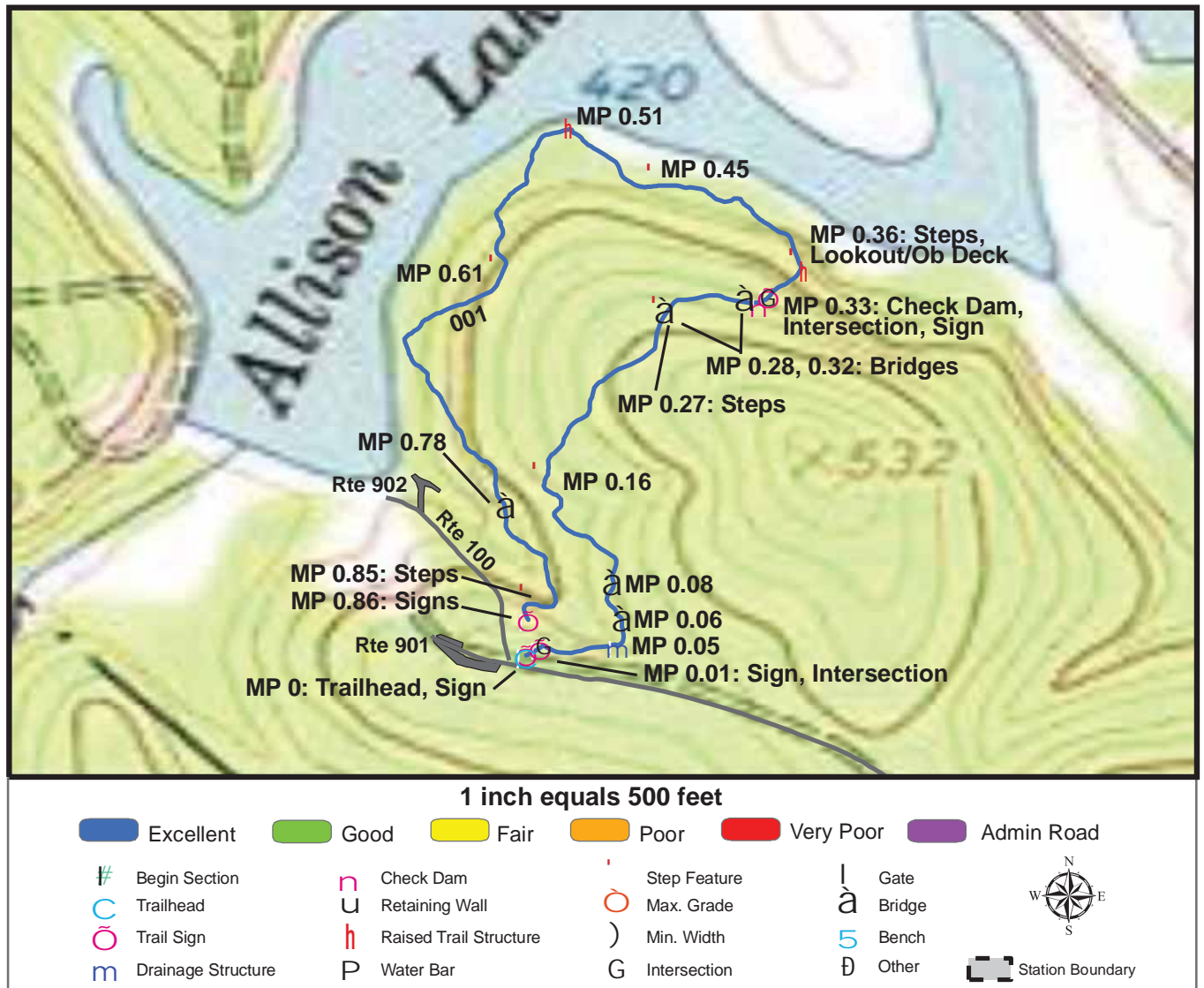
Trail Number: T300

Region: 4

TOTAL LENGTH: 0.84 Miles

Mile Post	0.14	0.37	0.44	0.51
Section Number	001	001	001	001
Photo Number	160	163	164	N/A
Deficiency	Erosion	Erosion	Erosion	Erosion
Action	Build/Add	Build/Add	Build/Add	Build/Add
Item	Check Dam:Rock -each	Water Bar:Wood -each	Check Dam:Rock -each	Water Bar:Wood -each
Quantity	1	1	1	1
Deferred Maintenance	\$215	\$110	\$215	\$110

TRAIL CONDITION



Trail Name: Allison Lake Wildlife Trail

Refuge Name: Piedmont NWR

Trail Number: T301

Region: 4

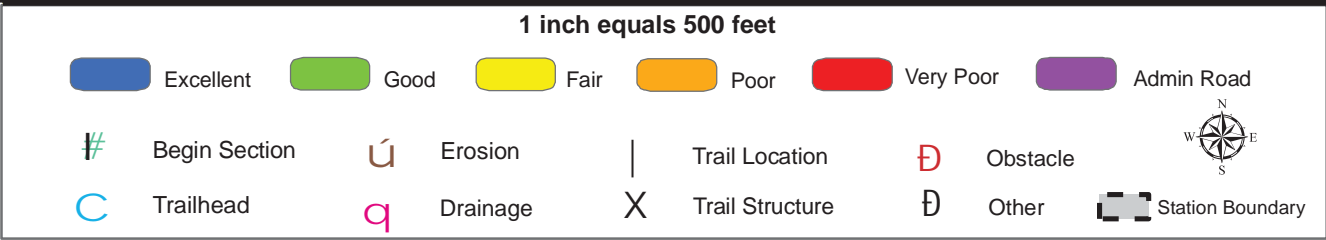
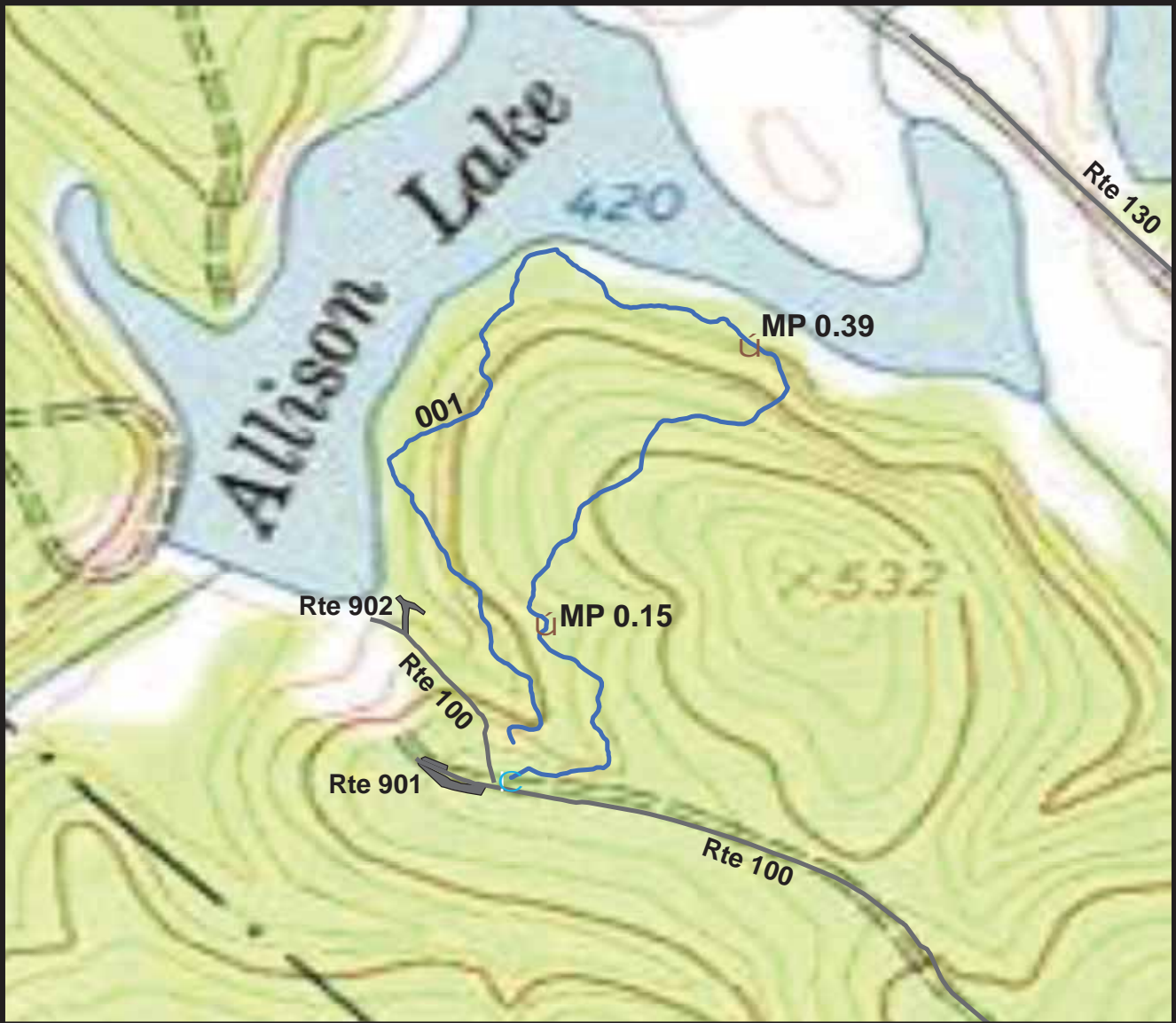
TOTAL LENGTH: 0.86 Miles

Section Number	001				
Section Length (miles)	0.86				
SAMMS Number	10015442				
Rating Date	6/15/2006				
Trail Section Information					
Trail Class	TC3				
Surface Type	Native				
Surface Firmness	Soft				
Width (inches)	36				
Average Grade (%)	8.9				
Average X-slope (%)	3.3				
Trail Condition Information					
Deferred Maintenance	\$295				
CRV	\$65958				
FCI	0.004				
Condition	Excellent				

Trail Condition TOTALS

Deferred Maintenance	CRV	FCI	Condition
\$295	\$65958	0.004	Excellent

TRAIL DEFICIENCY



Trail Name: Allison Lake Wildlife Trail

Refuge Name: Piedmont NWR

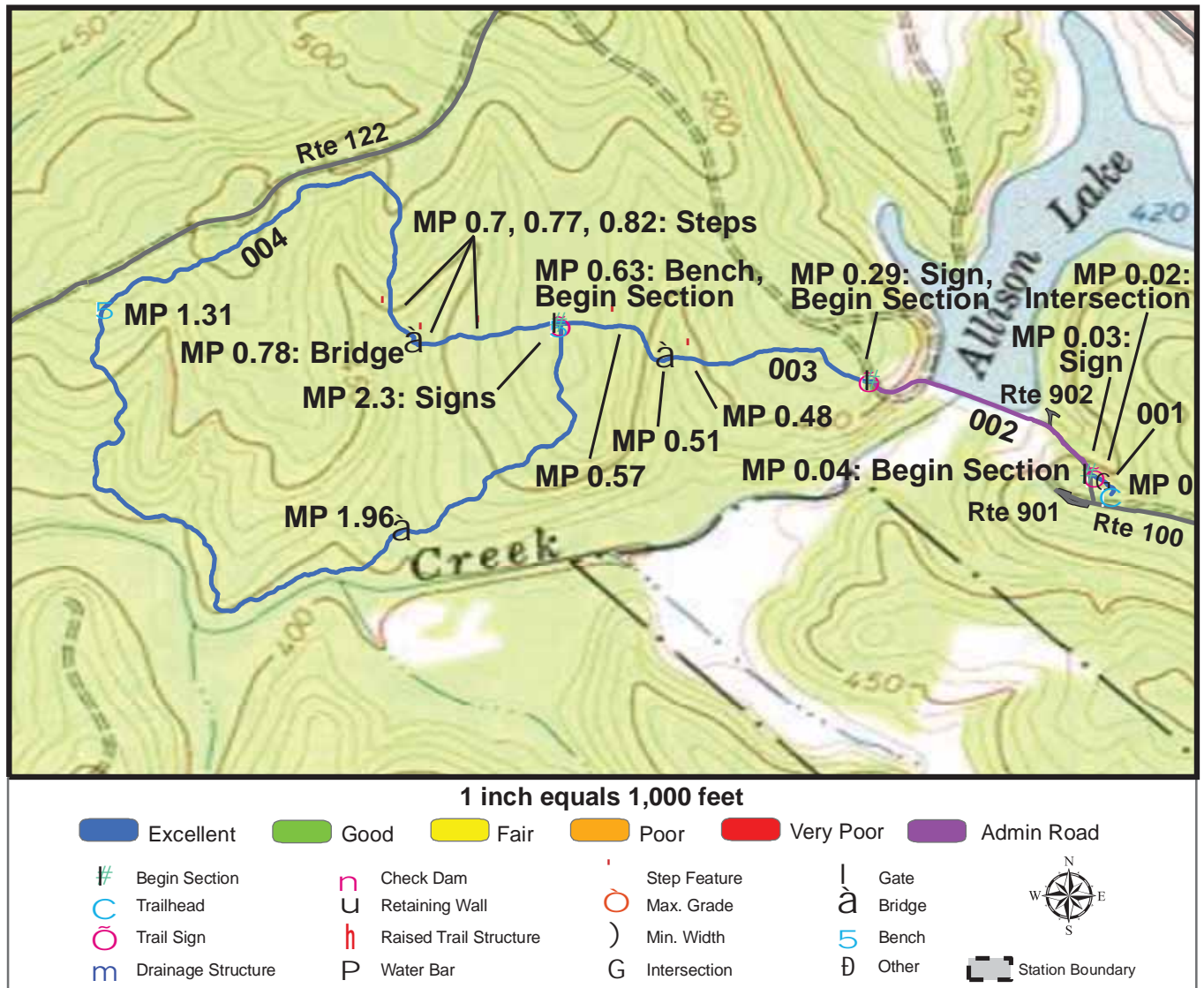
Trail Number: T301

Region: 4

TOTAL LENGTH: 0.86 Miles

Mile Post	0.15	0.39		
Section Number	001	001		
Photo Number	173	178		
Deficiency	Erosion	Erosion		
Action	Build/Add	Build/Add		
Item	Drainage Dips -each	Check Dam:Rock -each		
Quantity	1	1		
Deferred Maintenance	\$80	\$215		

TRAIL CONDITION



Trail Name: Red Cockaded Woodpecker Trail

Refuge Name: Piedmont NWR

Trail Number: T302

Region: 4

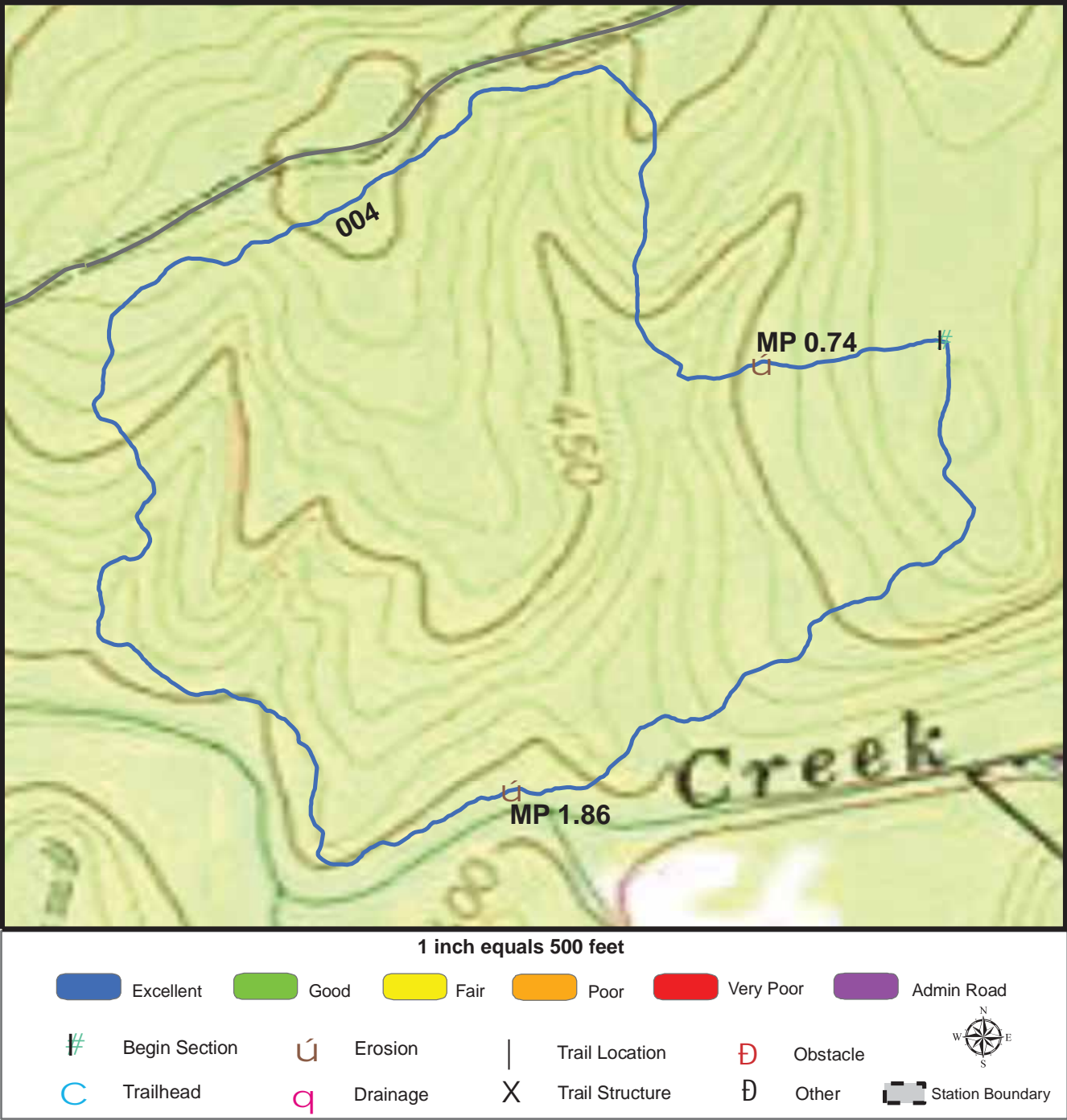
TOTAL LENGTH: 2.3 Miles

Section Number	001	002	003	004
Section Length (miles)	0.04	0.25	0.34	1.67
SAMMS Number	10015442	10015442	10015442	10015442
Rating Date	6/15/2006	6/15/2006	6/15/2006	6/15/2006
Trail Section Information				
Trail Class	TC3	TC3	TC3	TC3
Surface Type	Native	Admin Road	Native	Native
Surface Firmness	Soft	Firm	Soft	Soft
Width (inches)	36	144	48	36
Average Grade (%)	8.1	8.1	8.1	8.1
Average X-slope (%)	3	3	3	3
Trail Condition Information				
Deferred Maintenance	\$0	\$0	\$0	\$327
CRV	\$2007	\$0	\$29975	\$105108
FCI	0	0	0	0.003
Condition	Excellent	Not Rated	Excellent	Excellent

Trail Condition TOTALS

Deferred Maintenance	CRV	FCI	Condition
\$327	\$137090	0.002	Excellent

TRAIL DEFICIENCY



Trail Name: Red Cockaded Woodpecker Trail

Refuge Name: Piedmont NWR

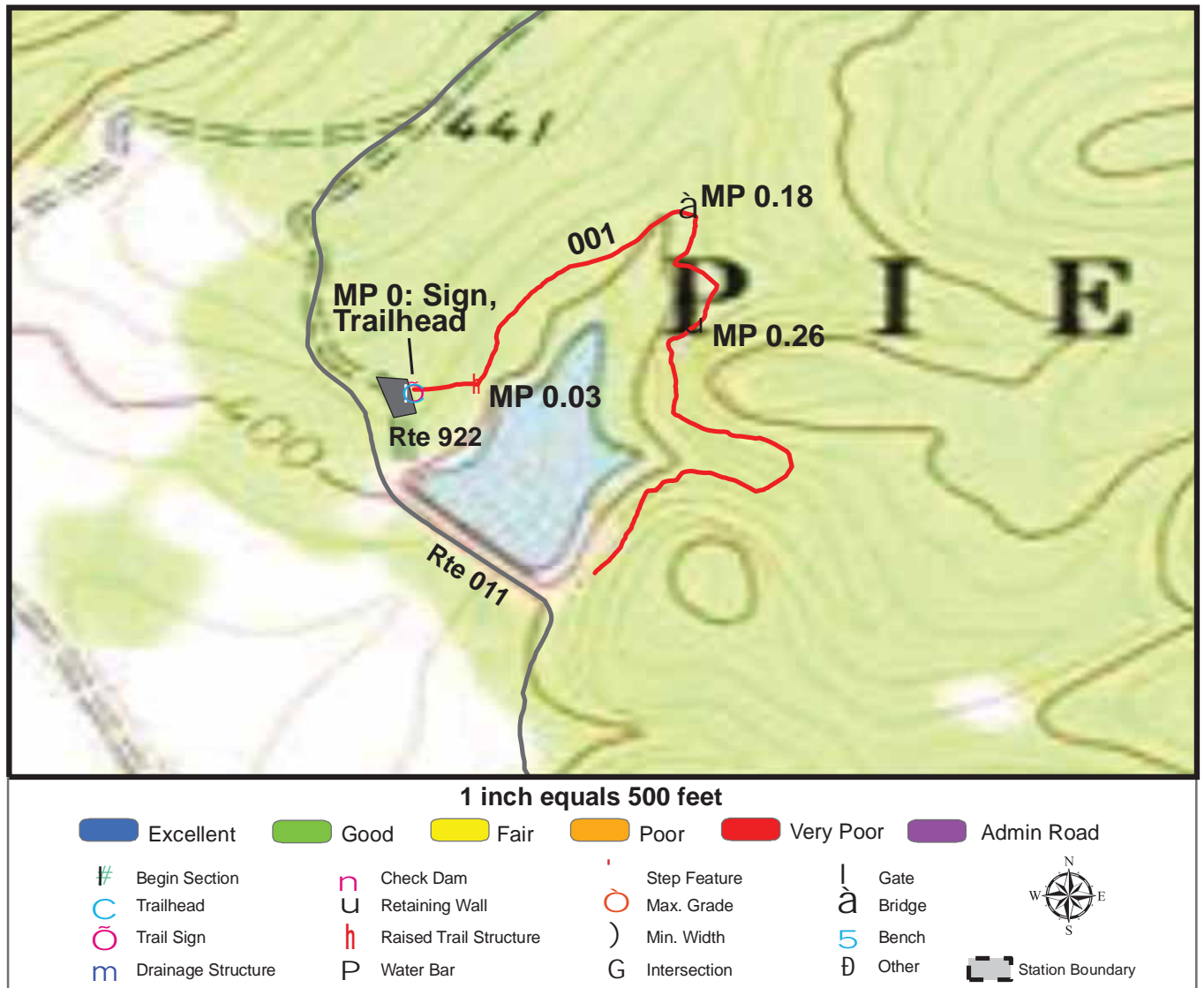
Trail Number: T302

Region: 4

TOTAL LENGTH: 2.3 Miles

Mile Post	0.74	1.86		
Section Number	004	004		
Photo Number	189	192		
Deficiency	Erosion	Erosion		
Action	Repair	Repair		
Item	Tread -sf	Tread -sf		
Quantity	120	23		
Deferred Maintenance	\$250	\$77		

TRAIL CONDITION



Trail Name: Dragonfly Trail

Refuge Name: Piedmont NWR

Trail Number: T303

Region: 4

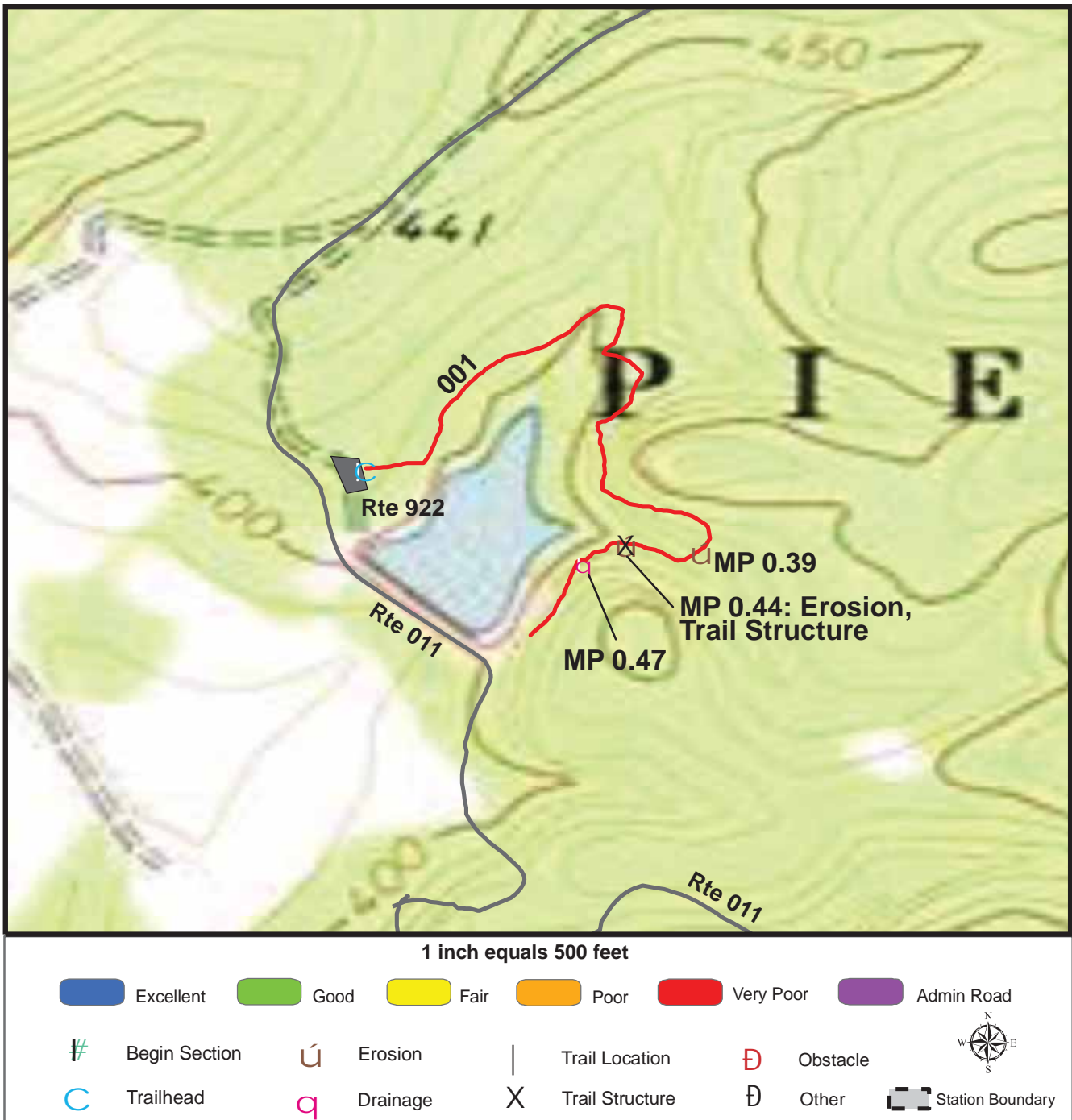
TOTAL LENGTH: 0.52 Miles

Section Number	001				
Section Length (miles)	0.52				
SAMMS Number	N/A				
Rating Date	6/15/2006				
Trail Section Information					
Trail Class	TC3				
Surface Type	Mowed				
Surface Firmness	Soft				
Width (inches)	36				
Average Grade (%)	8.6				
Average X-slope (%)	9.5				
Trail Condition Information					
Deferred Maintenance	\$65585				
CRV	\$30327				
FCI	2.163				
Condition	Very Poor				

Trail Condition TOTALS

Deferred Maintenance	CRV	FCI	Condition
\$65585	\$30327	2.163	Very Poor

TRAIL DEFICIENCY



Trail Name: Dragonfly Trail

Refuge Name: Piedmont NWR

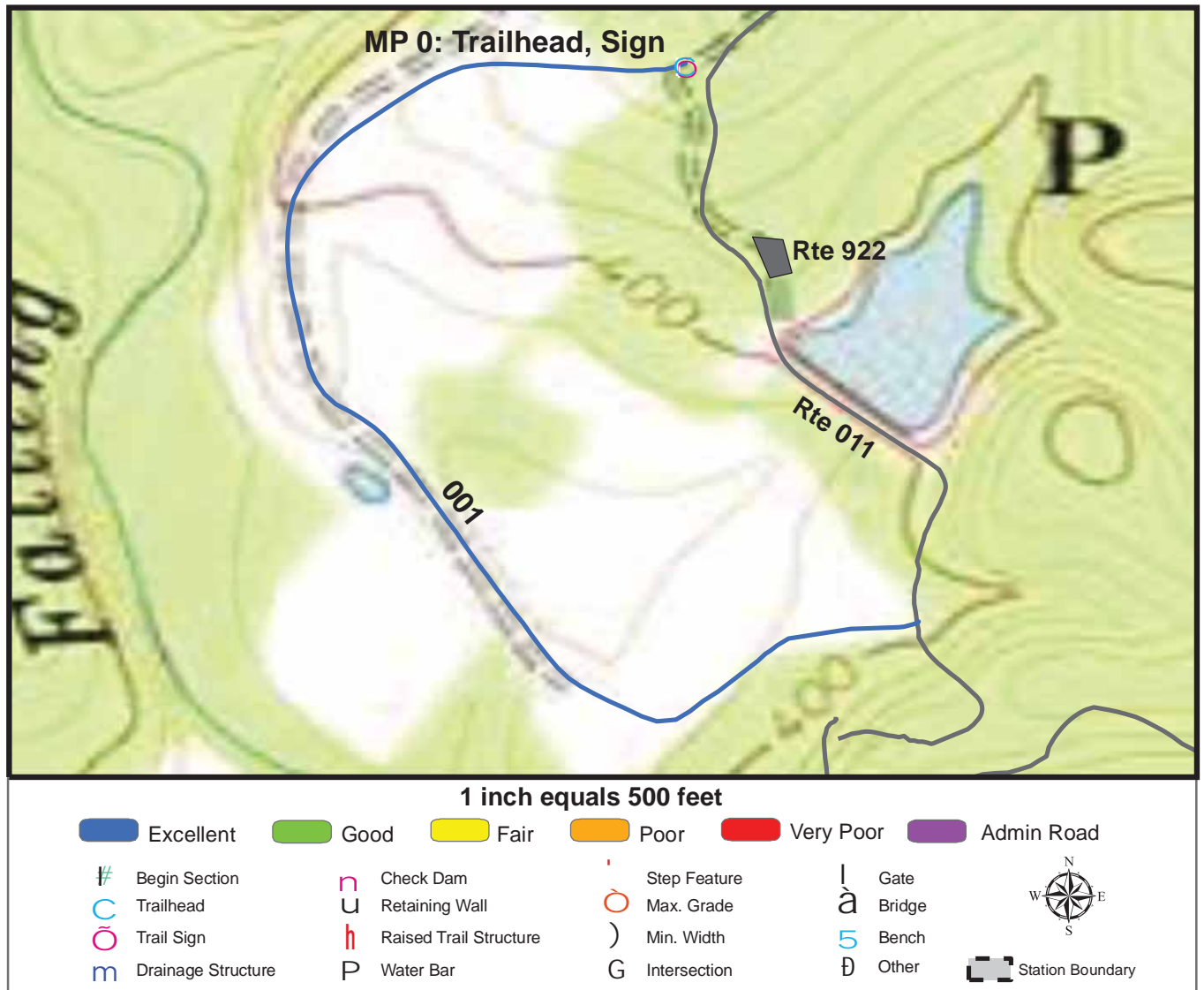
Trail Number: T303

Region: 4

TOTAL LENGTH: 0.52 Miles

Mile Post	0.47	0.39	0.44	0.44
Section Number	001	001	001	001
Photo Number	221	219	220	221
Deficiency	Drainage	Erosion	Erosion	Trail Structure
Action	Build/Add	Repair	Repair	Build/Add
Item	Bridge -sf	Tread -sf	Tread -sf	Crib: Log -cf
Quantity	52	64	34	140
Deferred Maintenance	\$2433	\$65	\$51	\$63036

TRAIL CONDITION



Trail Name: Little Rock Foot Trail

Refuge Name: Piedmont NWR

Trail Number: T304

Region: 4

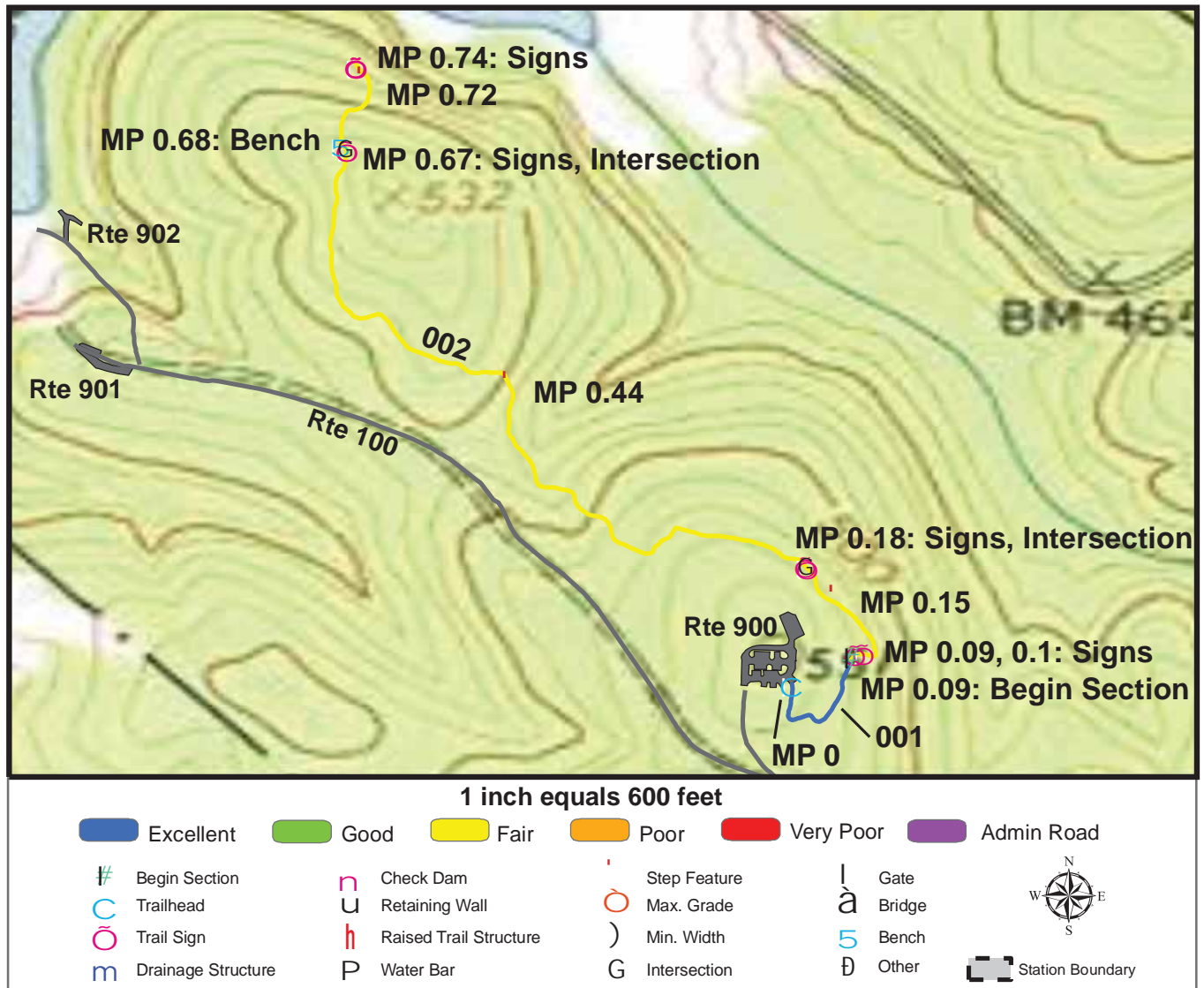
TOTAL LENGTH: 0.71 Miles

Section Number	001				
Section Length (miles)	0.71				
SAMMS Number	N/A				
Rating Date	6/15/2006				
Trail Section Information					
Trail Class	TC3				
Surface Type	Native				
Surface Firmness	Hard				
Width (inches)	120				
Average Grade (%)	3				
Average X-slope (%)	2.3				
Trail Condition Information					
Deferred Maintenance	\$0				
CRV	\$134242				
FCI	0				
Condition	Excellent				

Trail Condition TOTALS

Deferred Maintenance	CRV	FCI	Condition
\$0	\$134242	0	Excellent

TRAIL CONDITION



Trail Name: Pine Trail

Refuge Name: Piedmont NWR

Trail Number: T400

Region: 4

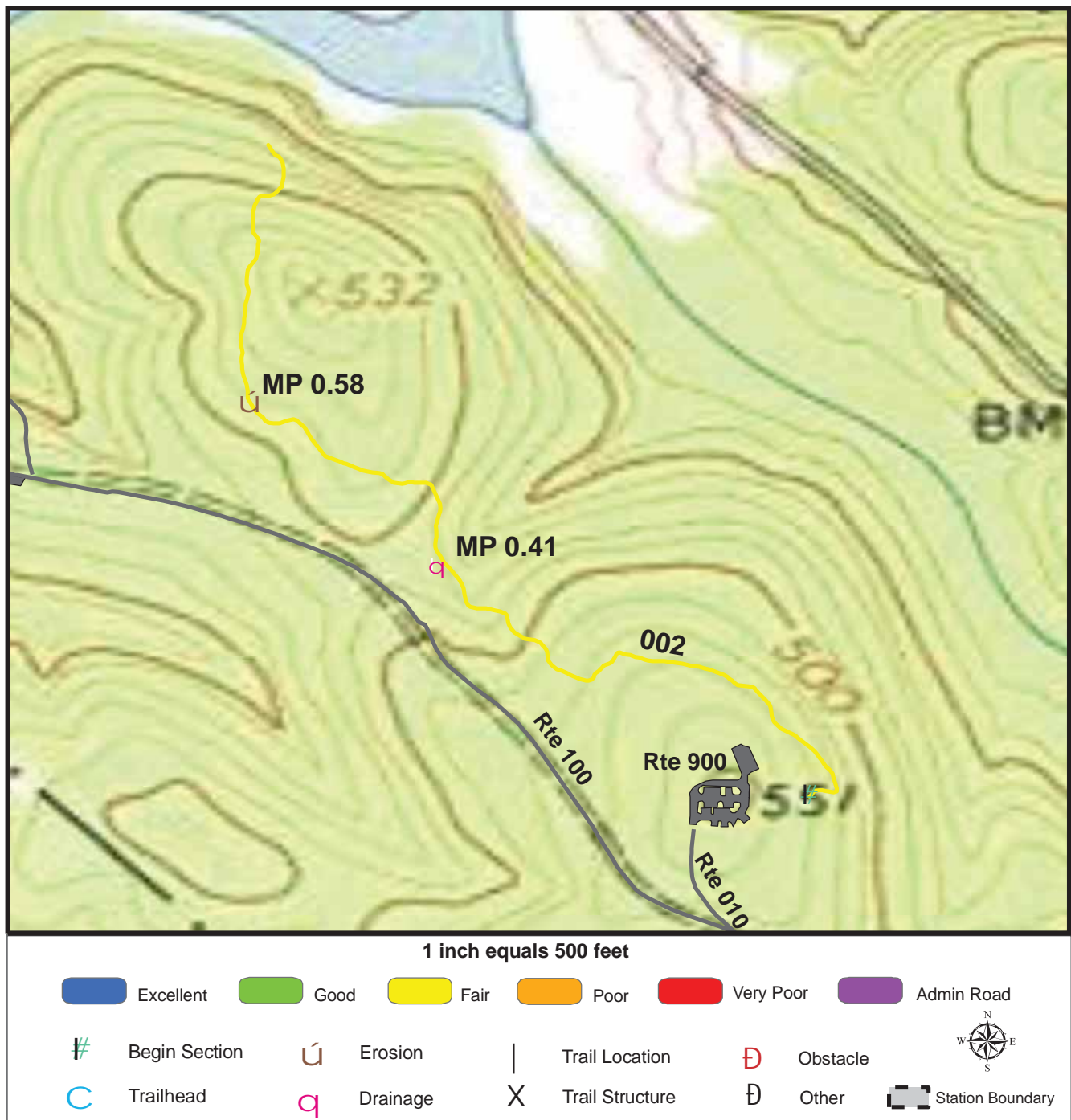
TOTAL LENGTH: 0.74 Miles

Section Number	001	002		
Section Length (miles)	0.09	0.65		
SAMMS Number	10015451	10015451		
Rating Date	6/15/2006	6/15/2006		
Trail Section Information				
Trail Class	TC4	TC3		
Surface Type	Concrete	Native		
Surface Firmness	Paved	Soft		
Width (inches)	36	36		
Average Grade (%)	13.5	13.5		
Average X-slope (%)	6.7	6.7		
Trail Condition Information				
Deferred Maintenance	\$0	\$2069		
CRV	\$7924	\$37684		
FCI	0	0.055		
Condition	Excellent	Fair		

Trail Condition TOTALS

Deferred Maintenance	CRV	FCI	Condition
\$2069	\$45608	0.045	Good

TRAIL DEFICIENCY



Trail Name: Pine Trail

Refuge Name: Piedmont NWR

Trail Number: T400

Region: 4

TOTAL LENGTH: 0.74 Miles

Mile Post	0.41	0.58		
Section Number	002	002		
Photo Number	N/A	153		
Deficiency	Drainage	Erosion		
Action	Build/Add	Replace		
Item	Drainage Dips -each	Tread -sf		
Quantity	1	548		
Deferred Maintenance	\$80	\$1989		

PHOTOGRAPHIC SHEET

TRAIL NUMBER: **T300**

STATION: Piedmont NWR

DATE: 6/15/2006



Photo # 159 - MP 0.0 - Trailhead

TRAIL NUMBER: **T300**

STATION: Piedmont NWR

DATE: 6/15/2006



Photo # 160 - MP 0.14 - Erosion Deficiency

PHOTOGRAPHIC SHEET

TRAIL NUMBER: **T300**

STATION: Piedmont NWR

DATE: 6/15/2006



Photo # 161 - MP 0.28 - Bridge

TRAIL NUMBER: **T300**

STATION: Piedmont NWR

DATE: 6/15/2006



Photo # 163 - MP 0.37 - Erosion Deficiency

PHOTOGRAPHIC SHEET

TRAIL NUMBER: **T300**

STATION: Piedmont NWR

DATE: 6/15/2006



Photo # 164 - MP 0.44 - Erosion Deficiency

TRAIL NUMBER: **T301**

STATION: Piedmont NWR

DATE: 6/15/2006



Photo # 168 - MP 0.0 - Trailhead

PHOTOGRAPHIC SHEET

TRAIL NUMBER: T301

STATION: Piedmont NWR

DATE: 6/15/2006



Photo # 169 - MP 0.0 - Sign

TRAIL NUMBER: T301

STATION: Piedmont NWR

DATE: 6/15/2006



Photo # 170 - MP 0.01 - Sign

PHOTOGRAPHIC SHEET

TRAIL NUMBER: **T301**

STATION: Piedmont NWR

DATE: 6/15/2006



Photo # 171 - MP 0.06 - Bridge

TRAIL NUMBER: **T301**

STATION: Piedmont NWR

DATE: 6/15/2006



Photo # 172 - MP 0.08 - Bridge

PHOTOGRAPHIC SHEET

TRAIL NUMBER: **T301**

STATION: Piedmont NWR

DATE: 6/15/2006



Photo # 173 - MP 0.15 - Erosion Deficiency

TRAIL NUMBER: **T301**

STATION: Piedmont NWR

DATE: 6/15/2006



Photo # 174 - MP 0.28 - Bridge

PHOTOGRAPHIC SHEET

TRAIL NUMBER: **T301**

STATION: Piedmont NWR

DATE: 6/15/2006



Photo # 175 - MP 0.32 - Bridge

TRAIL NUMBER: **T301**

STATION: Piedmont NWR

DATE: 6/15/2006



Photo # 176 - MP 0.33 - Sign

PHOTOGRAPHIC SHEET

TRAIL NUMBER: **T301**

STATION: Piedmont NWR

DATE: 6/15/2006



Photo # 178 - MP 0.39 - Erosion Deficiency

TRAIL NUMBER: **T301**

STATION: Piedmont NWR

DATE: 6/15/2006



Photo # 180 - MP 0.78 - Bridge

PHOTOGRAPHIC SHEET

TRAIL NUMBER: **T302**

STATION: Piedmont NWR

DATE: 6/15/2006



Photo # 182 - MP 0.0 - Trailhead

TRAIL NUMBER: **T302**

STATION: Piedmont NWR

DATE: 6/15/2006



Photo # 181 - MP 0.03 - Sign

PHOTOGRAPHIC SHEET

TRAIL NUMBER: **T302**

STATION: Piedmont NWR

DATE: 6/15/2006



Photo # 183 - MP 0.04 - Begin Section 002

TRAIL NUMBER: **T302**

STATION: Piedmont NWR

DATE: 6/15/2006



Photo # 185 - MP 0.29 - Begin Section 003, Sign

PHOTOGRAPHIC SHEET

TRAIL NUMBER: **T302**

STATION: Piedmont NWR

DATE: 6/15/2006



Photo # 186 - MP 0.51 - Bridge

TRAIL NUMBER: **T302**

STATION: Piedmont NWR

DATE: 6/15/2006



Photo # 188 - MP 0.63 - Begin Section 004

PHOTOGRAPHIC SHEET

TRAIL NUMBER: **T302**

STATION: Piedmont NWR

DATE: 6/15/2006



Photo # 189 - MP 0.74 - Erosion Deficiency

TRAIL NUMBER: **T302**

STATION: Piedmont NWR

DATE: 6/15/2006



Photo # 190 - MP 0.78 - Bridge

PHOTOGRAPHIC SHEET

TRAIL NUMBER: **T302**

STATION: Piedmont NWR

DATE: 6/15/2006



Photo # 192 - MP 1.86 - Erosion Deficiency

TRAIL NUMBER: **T302**

STATION: Piedmont NWR

DATE: 6/15/2006



Photo # 193 - MP 1.96 - Bridge

PHOTOGRAPHIC SHEET

TRAIL NUMBER: **T303**

STATION: Piedmont NWR

DATE: 6/15/2006



Photo # 215 - MP 0.0 - Trailhead

TRAIL NUMBER: **T303**

STATION: Piedmont NWR

DATE: 6/15/2006



Photo # 216 - MP 0.0 - Sign (Grouped feature)

PHOTOGRAPHIC SHEET

TRAIL NUMBER: **T303**

STATION: Piedmont NWR

DATE: 6/15/2006



Photo # 218 - MP 0.18 - Bridge

TRAIL NUMBER: **T303**

STATION: Piedmont NWR

DATE: 6/15/2006



Photo # 219 - MP 0.39 - Erosion Deficiency

PHOTOGRAPHIC SHEET

TRAIL NUMBER: **T303**

STATION: Piedmont NWR

DATE: 6/15/2006



Photo # 220 - MP 0.44 - Erosion Deficiency

TRAIL NUMBER: **T303**

STATION: Piedmont NWR

DATE: 6/15/2006



Photo # 221 - MP 0.44 - Trail Structure Deficiency, Drainage Deficiency

PHOTOGRAPHIC SHEET

TRAIL NUMBER: **T304**

STATION: Piedmont NWR

DATE: 6/15/2006



Photo # 223 - MP 0.0 - Trailhead

TRAIL NUMBER: **T304**

STATION: Piedmont NWR

DATE: 6/15/2006



Photo # 222 - MP 0.0 - Sign

PHOTOGRAPHIC SHEET

TRAIL NUMBER: T400

STATION: Piedmont NWR

DATE: 6/15/2006



Photo # 143 - MP 0.0 - Trailhead

TRAIL NUMBER: T400

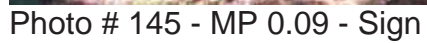
STATION: Piedmont NWR

DATE: 6/15/2006



Photo # 144 - MP 0.09 - Begin Section 002

TRAIL NUMBER: **T400**
STATION: Piedmont NWR
DATE: 6/15/2006



To Allison Lake Trail
and Observation Deck

←

2006 6 15

Photo # 147 - MP 0.1 - Sign

PHOTOGRAPHIC SHEET

TRAIL NUMBER: **T400**

STATION: Piedmont NWR

DATE: 6/15/2006



Photo # 149 - MP 0.18 - Sign

TRAIL NUMBER: **T400**

STATION: Piedmont NWR

DATE: 6/15/2006



Photo # 150 - MP 0.18 - Sign

PHOTOGRAPHIC SHEET

TRAIL NUMBER: **T400**

STATION: Piedmont NWR

DATE: 6/15/2006



Photo # 153 - MP 0.58 - Erosion Deficiency

TRAIL NUMBER: **T400**

STATION: Piedmont NWR

DATE: 6/15/2006



Photo # 154 - MP 0.67 - Sign

PHOTOGRAPHIC SHEET

TRAIL NUMBER: **T400**

STATION: Piedmont NWR

DATE: 6/15/2006



Photo # 155 - MP 0.67 - Sign

TRAIL NUMBER: **T400**

STATION: Piedmont NWR

DATE: 6/15/2006



Photo # 148 - MP 0.74 - Sign (Grouped feature)

PHOTOGRAPHIC SHEET

TRAIL NUMBER: **T400**

STATION: Piedmont NWR

DATE: 6/15/2006



Photo # 151 - MP 0.74 - Sign (Grouped feature)

TRAIL NUMBER: **T400**

STATION: Piedmont NWR

DATE: 6/15/2006



Photo # 157 - MP 0.74 - Sign

The Trail Inventory of Warm Springs National Fish Hatchery Warm Springs, Georgia



**Prepared By:
Federal Highway Administration
Central Federal Lands Highway Division
June 2006**



Warm Springs NFH

Trail and Trail Feature Summaries

Trail Miles and Percentages by Surface Type and Condition

Trail Surface Type	Mileage by Trail Condition												Total Miles
	Excellent		Good		Fair		Poor		Very Poor		Not Rated*		
	MILES	%	MILES	%	MILES	%	MILES	%	MILES	%	MILES	%	
Native	0.66	65%		0%		0%		0%		0%		0%	0.66
Gravel	0.28	27%		0%		0%		0%		0%		0%	0.28
Asphalt		0%		0%		0%		0%		0%		0%	0.00
Concrete	0.03	3%		0%		0%		0%		0%		0%	0.03
Turnpike		0%		0%		0%		0%		0%		0%	0.00
Boardwalk	0.05	5%		0%		0%		0%		0%		0%	0.05
Puncheon		0%		0%		0%		0%		0%		0%	0.00
Woodchips		0%		0%		0%		0%		0%		0%	0.00
Mowed		0%		0%		0%		0%		0%		0%	0.00
Admin Road		0%		0%		0%		0%		0%		0%	0.00
Other		0%		0%		0%		0%		0%		0%	0.00
Totals	1.02	100%	0.00	0%	0.00	0%	0.00	0%	0.00	0%	0.00	0%	1.02

Trail Miles and Percentages by Trail Classification and Condition

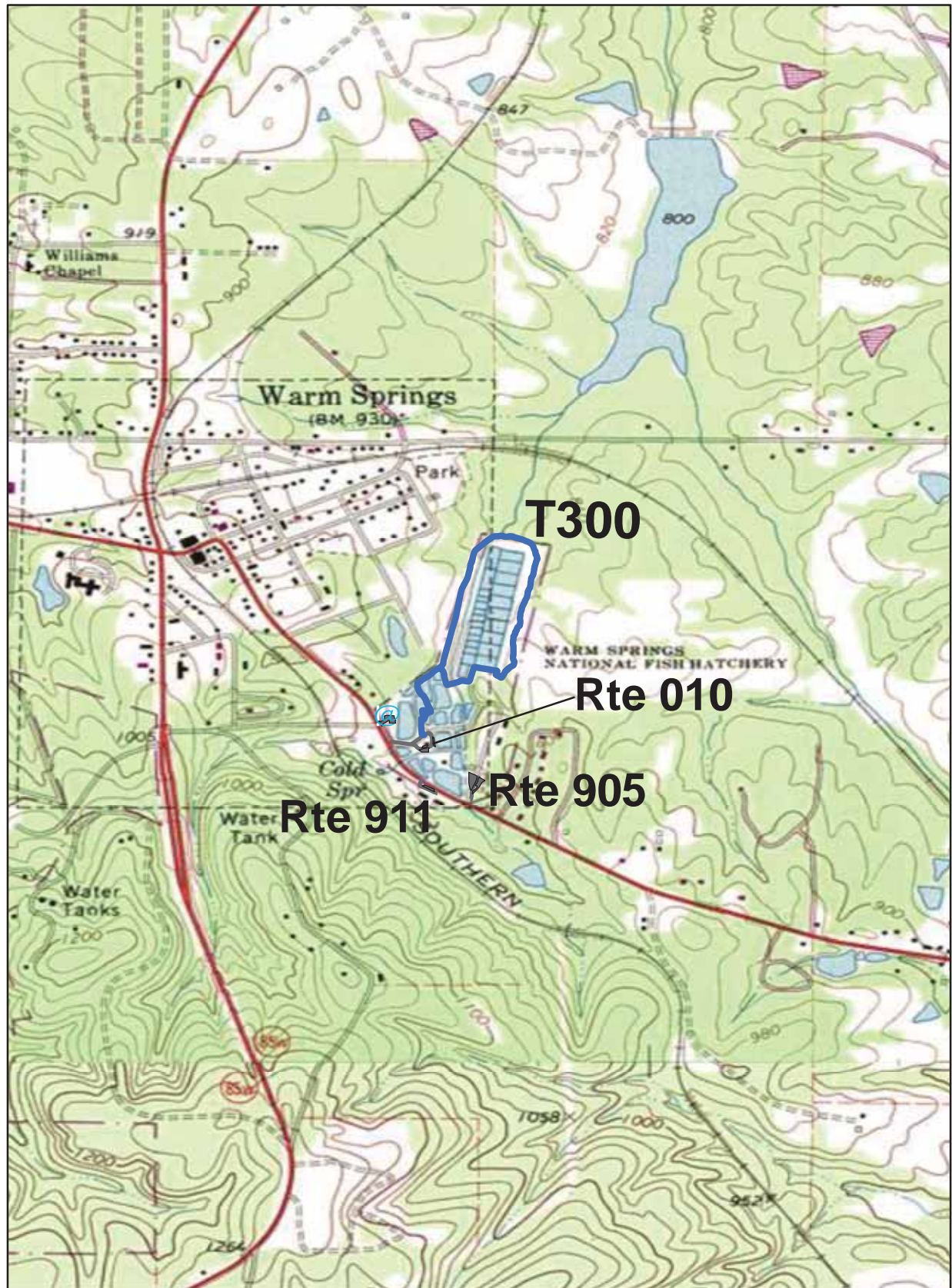
Trail Classification	Mileage by Trail Condition												Total Miles
	Excellent		Good		Fair		Poor		Very Poor		Not Rated*		
	MILES	%	MILES	%	MILES	%	MILES	%	MILES	%	MILES	%	
TC1		0%		0%		0%		0%		0%		0%	0.00
TC2	0.36	35%		0%		0%		0%		0%		0%	0.36
TC3	0.66	65%		0%		0%		0%		0%		0%	0.66
TC4		0%		0%		0%		0%		0%		0%	0.00
TC5		0%		0%		0%		0%		0%		0%	0.00
Totals	1.02	100%	0.00	0%	0.00	0%	0.00	0%	0.00	0%	0.00	0%	1.02

* Admin Roads are included in the inventory but are not rated for condition.

Trail Features

Trail Number	Feature Type	Quantity	Grouped Feature	Milepost	Photo
T300	Bench	3	No	0.01	N/A
T300	Bench	2	No	0.05	N/A
T300	Bench	2	No	0.06	N/A
T300	Bridge -sf	100	No	0.24	7
T300	Bridge -sf	60	No	0.35	8
T300	Bridge -sf	132	No	0.71	N/A
sf-square feet lf-linear feet cf-cubic feet					

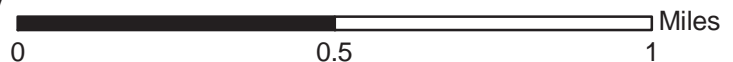
WARM SPRINGS NATIONAL FISH HATCHERY TRAIL LOCATION MAP



Station Boundary



HQ/VC



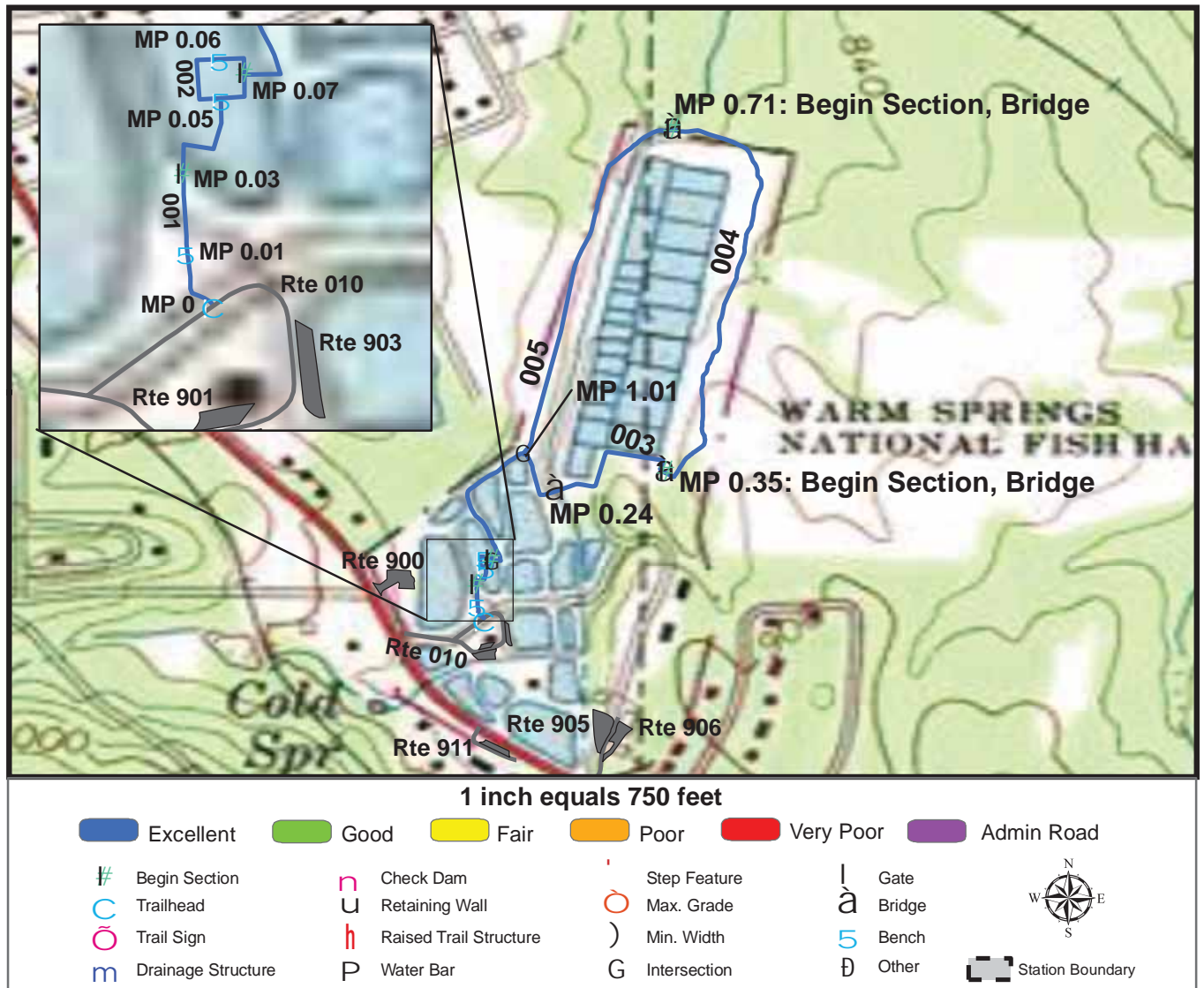
TRAILS ID

Station Name: Warm Springs NFH

Org. Code: 41286

Trail #	Trail Name	Surface Type	SAMMS	Trail Mileage	Trail Description (Begin and End point of trail)
T300	Nature Trail	Concrete, Gravel, Boardwalk, Native	10014297	1.02	From Rte 010 (Aquarium Loop Road) to Sec 003 (end of loop)

TRAIL CONDITION



Trail Name: Nature Trail

Refuge Name: Warm Springs NFH

Trail Number: T300

Region: 4

TOTAL LENGTH: 1.02 Miles

Section Number	001	002	003	004	005
Section Length (miles)	0.03	0.05	0.28	0.36	0.3
SAMMS Number	10014297	10014297	10014297	10014297	10014297
Rating Date	6/12/2006	6/12/2006	6/12/2006	6/12/2006	6/12/2006
Trail Section Information					
Trail Class	TC3	TC3	TC3	TC2	TC3
Surface Type	Concrete	Boardwalk	Gravel	Native	Native
Surface Firmness	Paved	Hard	Hard	Soft	Soft
Width (inches)	96	96	96	30	144
Average Grade (%)	9.9	9.9	9.9	9.9	9.9
Average X-slope (%)	3.4	3.4	3.4	3.4	3.4
Trail Condition Information					
Deferred Maintenance	\$0	\$0	\$0	\$0	\$0
CRV	\$6891	\$44473	\$53497	\$22831	\$68846
FCI	0	0	0	0	0
Condition	Excellent	Excellent	Excellent	Excellent	Excellent

Trail Condition TOTALS

Deferred Maintenance	CRV	FCI	Condition
\$0	\$196538	0	Excellent

PHOTOGRAPHIC SHEET

TRAIL NUMBER: **T300**

STATION: Warm Springs NFH

DATE: 6/12/2006



Photo # 1 - MP 0.0 - Trailhead

TRAIL NUMBER: **T300**

STATION: Warm Springs NFH

DATE: 6/12/2006



Photo # 3 - MP 0.03 - Begin Section 002

PHOTOGRAPHIC SHEET

TRAIL NUMBER: **T300**

STATION: Warm Springs NFH

DATE: 6/12/2006



Photo # 6 - MP 0.07 - Begin Section 003

TRAIL NUMBER: **T300**

STATION: Warm Springs NFH

DATE: 6/12/2006



Photo # 7 - MP 0.24 - Bridge

PHOTOGRAPHIC SHEET

TRAIL NUMBER: **T300**

STATION: Warm Springs NFH

DATE: 6/12/2006



Photo # 8 - MP 0.35 - Bridge

TRAIL NUMBER: **T300**

STATION: Warm Springs NFH

DATE: 6/12/2006



Photo # 9 - MP 0.35 - Begin Section 004

PHOTOGRAPHIC SHEET

TRAIL NUMBER: T300

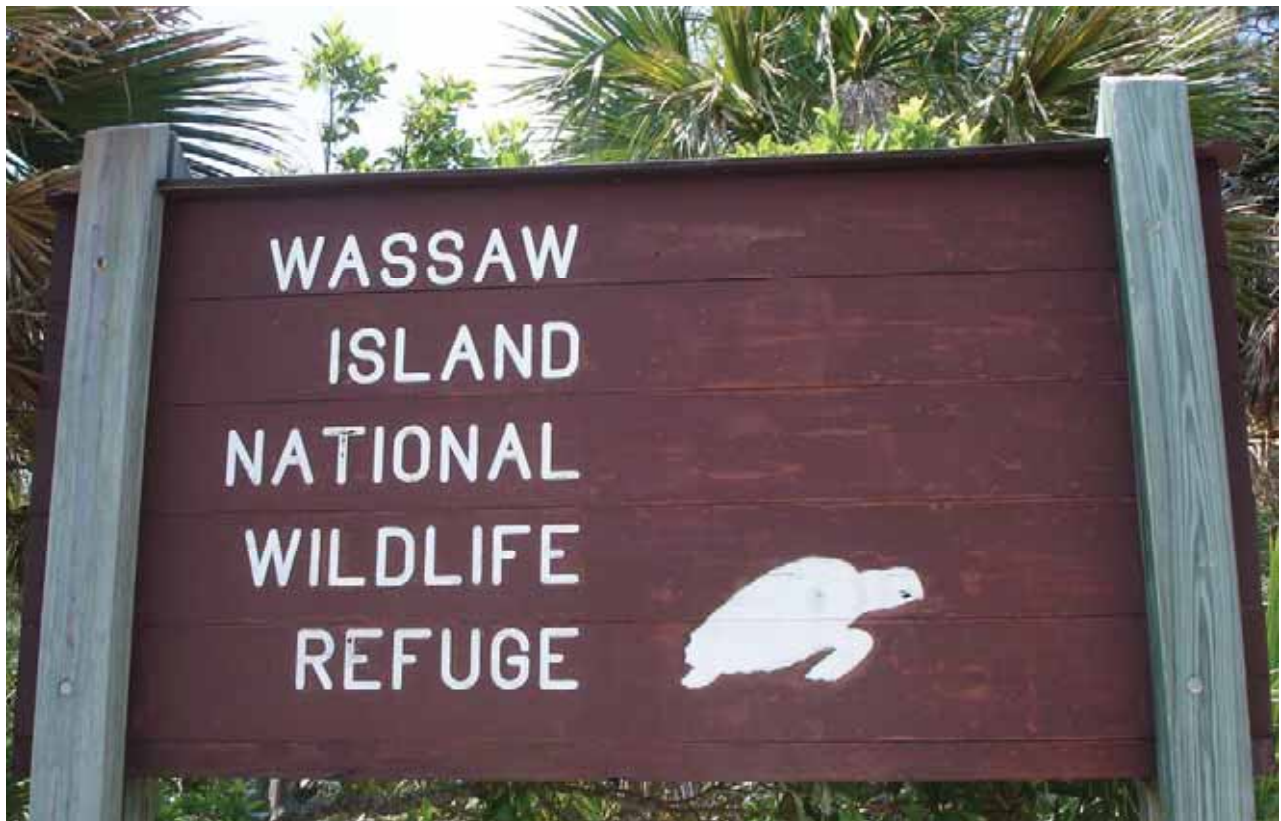
STATION: Warm Springs NFH

DATE: 6/12/2006



Photo # 11 - MP 0.71 - Begin Section 005

The Trail Inventory of Wassaw National Wildlife Refuge Savannah, Georgia



**Prepared By:
Federal Highway Administration
Central Federal Lands Highway Division
May 2006**



Wassaw NWR

Trail and Trail Feature Summaries

Trail Miles and Percentages by Surface Type and Condition

Trail Surface Type	Mileage by Trail Condition												Total Miles
	Excellent		Good		Fair		Poor		Very Poor		Not Rated*		
	MILES	%	MILES	%	MILES	%	MILES	%	MILES	%	MILES	%	
Native	11.27	100%		0%		0%		0%		0%		0%	11.27
Gravel		0%		0%		0%		0%		0%		0%	0.00
Asphalt		0%		0%		0%		0%		0%		0%	0.00
Concrete		0%		0%		0%		0%		0%		0%	0.00
Turnpike		0%		0%		0%		0%		0%		0%	0.00
Boardwalk		0%		0%		0%		0%		0%		0%	0.00
Puncheon		0%		0%		0%		0%		0%		0%	0.00
Woodchips		0%		0%		0%		0%		0%		0%	0.00
Mowed		0%		0%		0%		0%		0%		0%	0.00
Admin Road		0%		0%		0%		0%		0%		0%	0.00
Other		0%		0%		0%		0%		0%		0%	0.00
Totals	11.27	100%	0.00	0%	0.00	0%	0.00	0%	0.00	0%	0.00	0%	11.27

Trail Miles and Percentages by Trail Classification and Condition

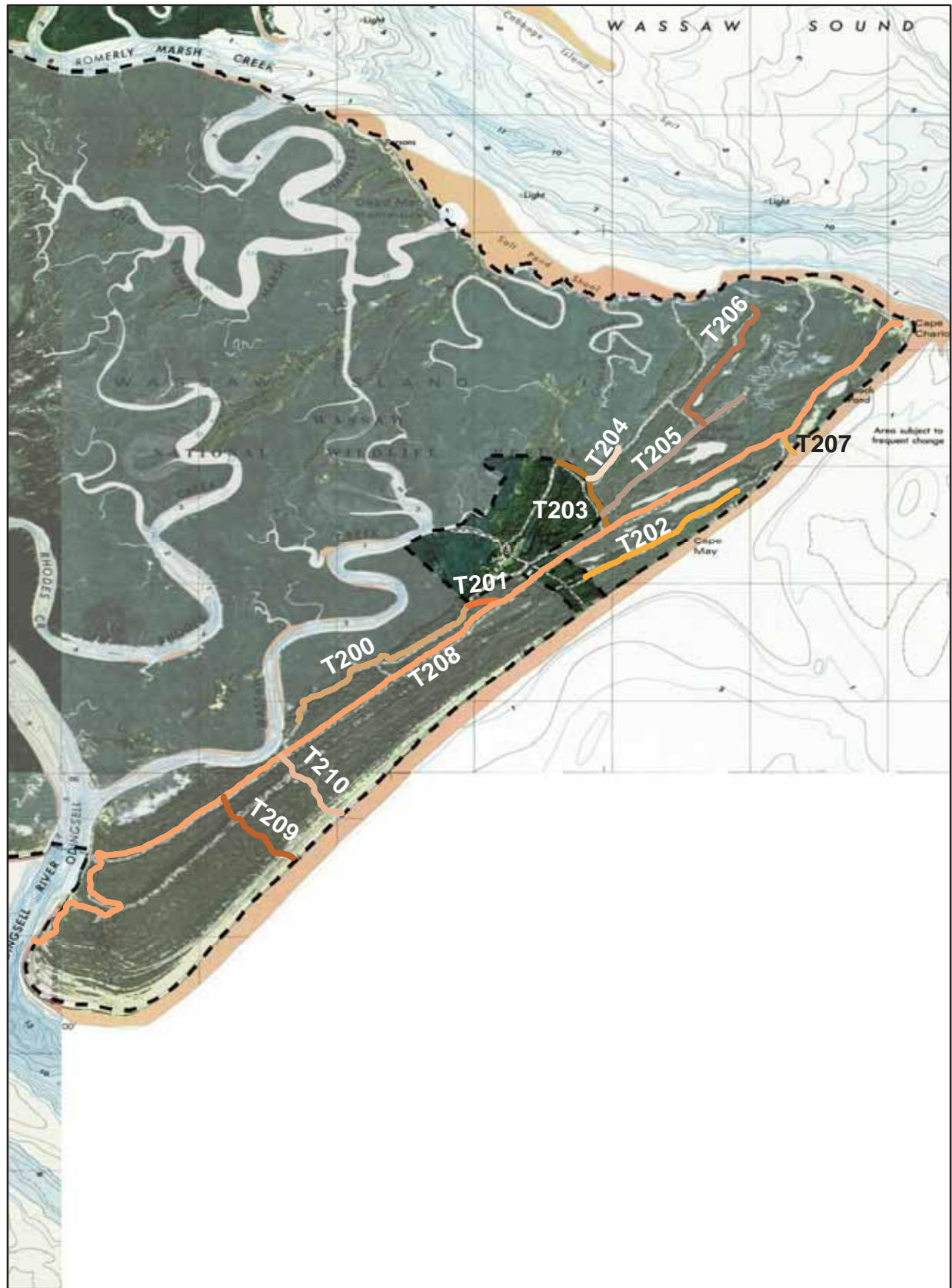
Trail Classification	Mileage by Trail Condition												Total Miles
	Excellent		Good		Fair		Poor		Very Poor		Not Rated*		
	MILES	%	MILES	%	MILES	%	MILES	%	MILES	%	MILES	%	
TC1		0%		0%		0%		0%		0%		0%	0.00
TC2	11.27	100%		0%		0%		0%		0%		0%	11.27
TC3		0%		0%		0%		0%		0%		0%	0.00
TC4		0%		0%		0%		0%		0%		0%	0.00
TC5		0%		0%		0%		0%		0%		0%	0.00
Totals	11.27	100%	0.00	0%	0.00	0%	0.00	0%	0.00	0%	0.00	0%	11.27

* Admin Roads are included in the inventory but are not rated for condition.

Trail Features

Trail Number	Feature Type	Quantity	Grouped Feature	Milepost	Photo
T208	Sign	1	No	0.03	11
sf-square feet lf-linear feet cf-cubic feet					

WASSAW NATIONAL WILDLIFE REFUGE TRAIL LOCATION MAP



 Station Boundary

@ HQ/VC

0 1 2 Miles

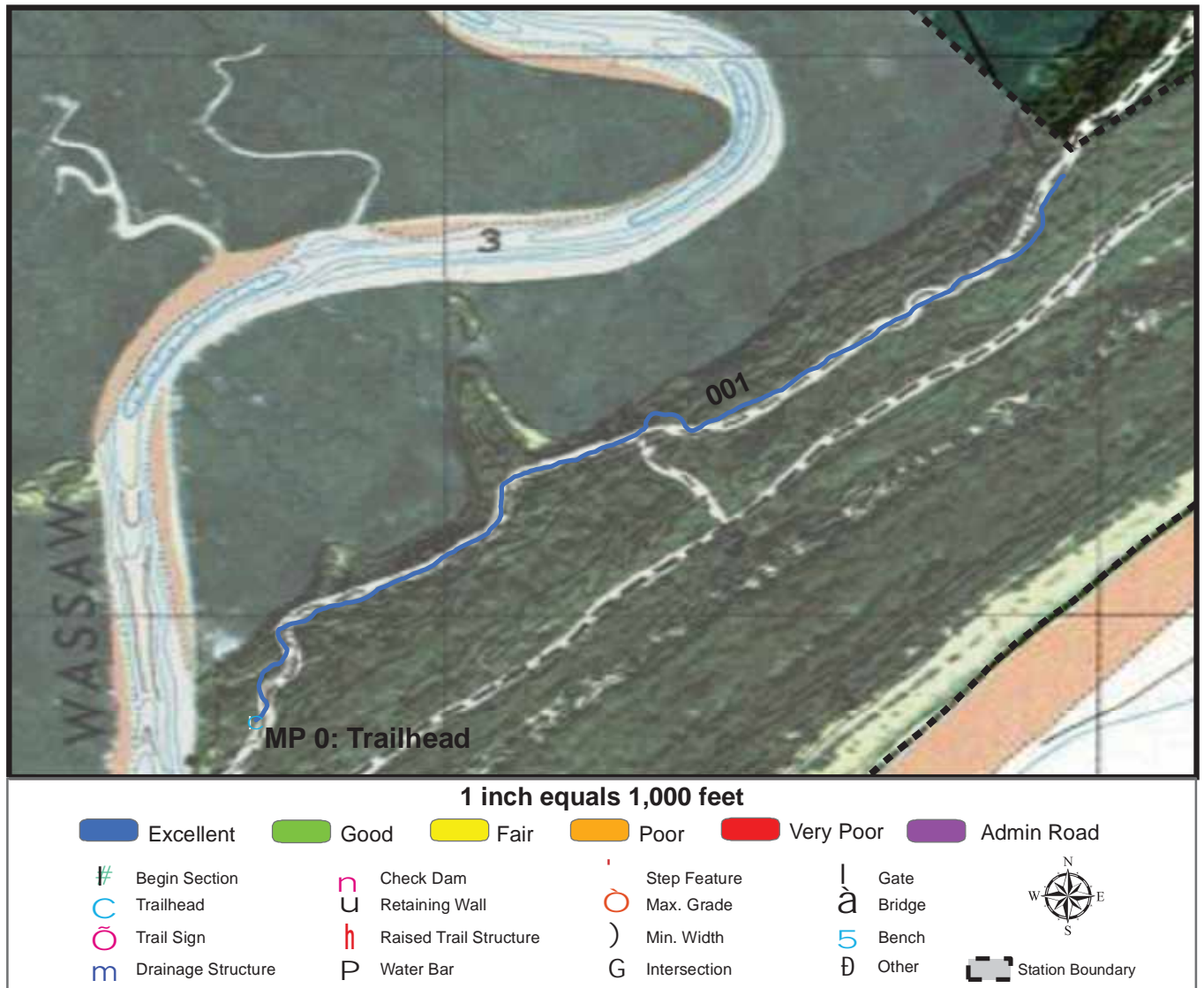
TRAILS ID

Station Name: Wassaw NWR

Org. Code: 41628

Trail #	Trail Name	Surface Type	SAMMS	Trail Mileage	Trail Description (Begin and End point of trail)
T200	Marsh Road	Native	N/A	1.10	From Ranger Station to Trust Fire Break (T201)
T201	Trust Fire Break	Native	10054738	0.15	From Marsh Road (T200) to Main Road (T208)
T202	Sand Hill Road	Native	N/A	0.84	From Private boundary Northeast to Beach
T203	Dike Road	Native	N/A	0.45	From Main Road (T208) to North Marshy Road
T204	Hog Hammock	Native	N/A	0.23	From Dike Road (T203) to Marsh @ MP 0.2
T205	Middle Road	Native	N/A	0.91	From Dike Road (T203) to Marsh @ MP 0.8
T206	Old House Road	Native	N/A	0.80	From Middle Road (T205) to Dead End in marsh @ MP 0.7
T207	South of Beach Pond	Native	10054738	0.11	From Main Road (T208) to Beach
T208	Main Road	Native	N/A	5.72	From North Beach to South Beach
T209	First First Fire Trail	Native	10054738	0.50	From Main Road (T208) to South Beach
T210	Pavilion Trail	Native	10015095	0.46	From South Beach to Main Road (T208)

TRAIL CONDITION



Trail Name: Marsh Road

Refuge Name: Wassaw NWR

Trail Number: T200

Region: 4

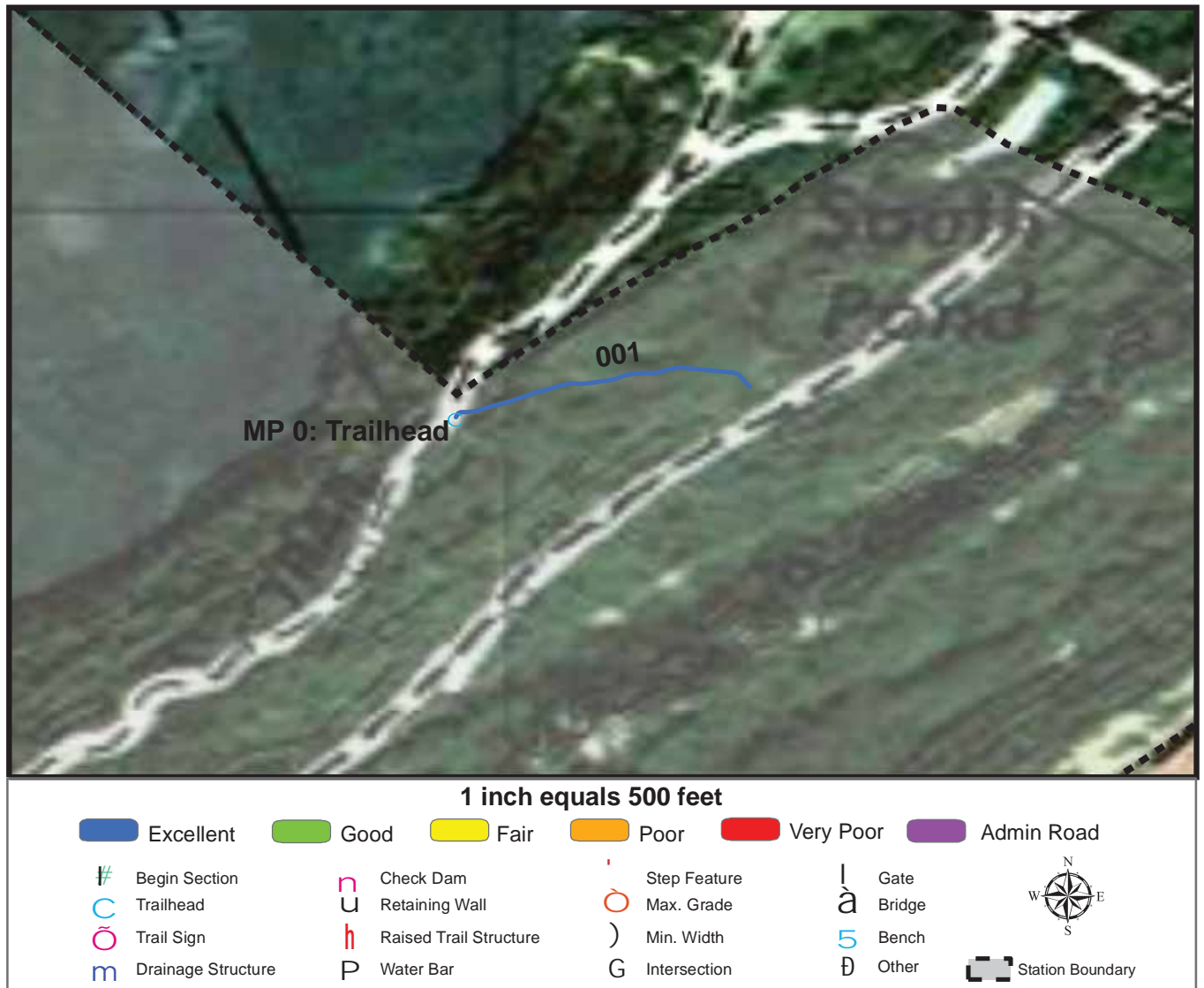
TOTAL LENGTH: 1.1 Miles

Section Number	001				
Section Length (miles)	1.1				
SAMMS Number	N/A				
Rating Date	5/17/2006				
Trail Section Information					
Trail Class	TC2				
Surface Type	Native				
Surface Firmness	Firm				
Width (inches)	120				
Average Grade (%)	1.2				
Average X-slope (%)	1.7				
Trail Condition Information					
Deferred Maintenance	\$0				
CRV	\$209474				
FCI	0				
Condition	Excellent				

Trail Condition TOTALS

Deferred Maintenance	CRV	FCI	Condition
\$0	\$209474	0	Excellent

TRAIL CONDITION



Trail Name: Trust Fire Break

Refuge Name: Wassaw NWR

Trail Number: T201

Region: 4

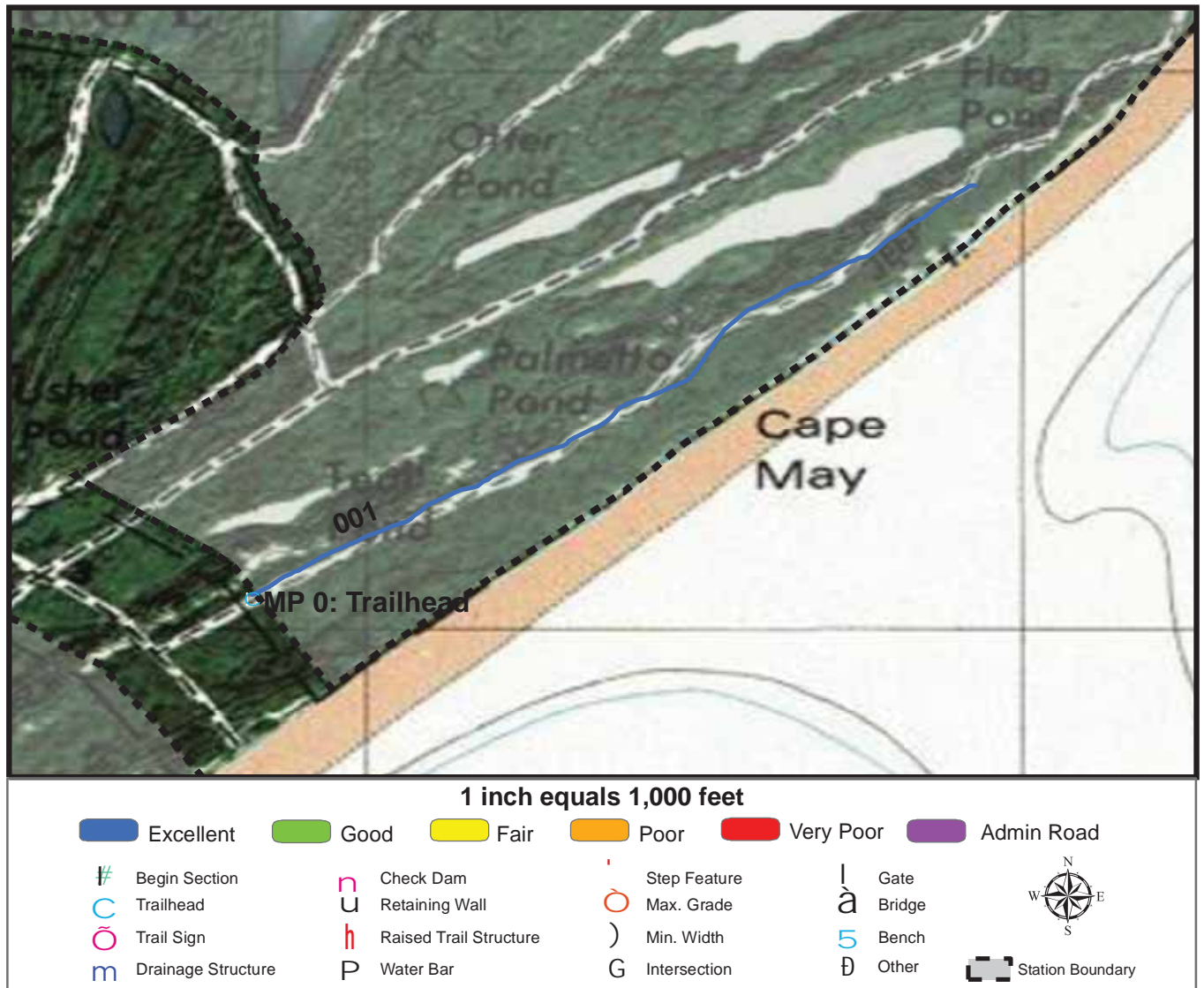
TOTAL LENGTH: 0.15 Miles

Section Number	001				
Section Length (miles)	0.15				
SAMMS Number	10054738				
Rating Date	5/17/2006				
Trail Section Information					
Trail Class	TC2				
Surface Type	Native				
Surface Firmness	Firm				
Width (inches)	120				
Average Grade (%)	1.5				
Average X-slope (%)	1.6				
Trail Condition Information					
Deferred Maintenance	\$0				
CRV	\$28263				
FCI	0				
Condition	Excellent				

Trail Condition TOTALS

Deferred Maintenance	CRV	FCI	Condition
\$0	\$28263	0	Excellent

TRAIL CONDITION



Trail Name: Sand Hill Road

Refuge Name: Wassaw NWR

Trail Number: T202

Region: 4

TOTAL LENGTH: 0.84 Miles

Section Number	001				
Section Length (miles)	0.84				
SAMMS Number	N/A				
Rating Date	5/17/2006				
Trail Section Information					
Trail Class	TC2				
Surface Type	Native				
Surface Firmness	Firm				
Width (inches)	108				
Average Grade (%)	1.6				
Average X-slope (%)	1.5				
Trail Condition Information					
Deferred Maintenance	\$0				
CRV	\$144043				
FCI	0				
Condition	Excellent				

Trail Condition TOTALS

Deferred Maintenance	CRV	FCI	Condition
\$0	\$144043	0	Excellent

TRAIL CONDITION



Trail Name: Dike Road

Refuge Name: Wassaw NWR

Trail Number: T203

Region: 4

TOTAL LENGTH: 0.45 Miles

Section Number	001				
Section Length (miles)	0.45				
SAMMS Number	N/A				
Rating Date	5/17/2006				
Trail Section Information					
Trail Class	TC2				
Surface Type	Native				
Surface Firmness	Firm				
Width (inches)	108				
Average Grade (%)	1.4				
Average X-slope (%)	1.6				
Trail Condition Information					
Deferred Maintenance	\$0				
CRV	\$77492				
FCI	0				
Condition	Excellent				

Trail Condition TOTALS

Deferred Maintenance	CRV	FCI	Condition
\$0	\$77492	0	Excellent

TRAIL CONDITION



Trail Name: Hog Hammock

Refuge Name: Wassaw NWR

Trail Number: T204

Region: 4

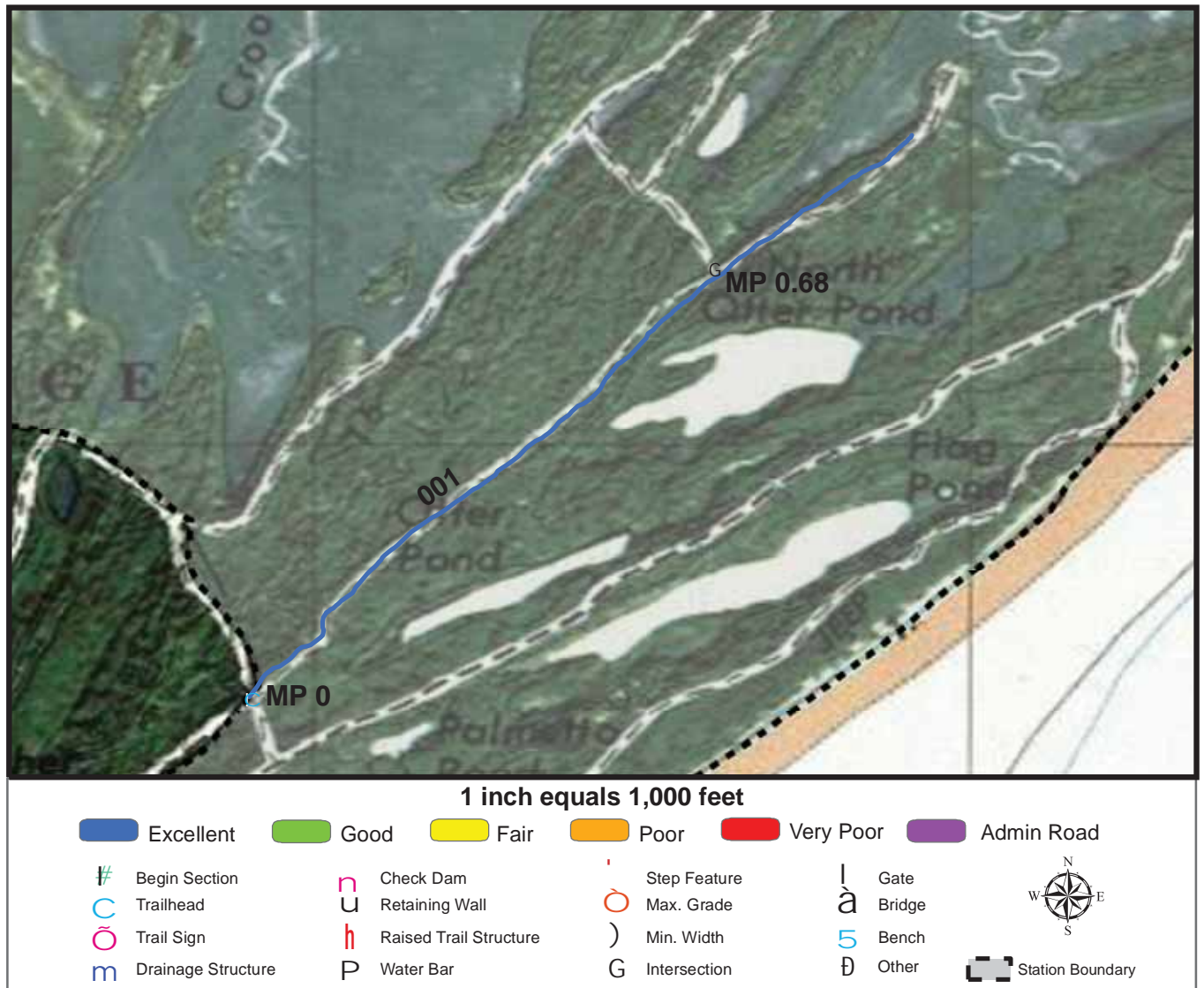
TOTAL LENGTH: 0.23 Miles

Section Number	001				
Section Length (miles)	0.23				
SAMMS Number	N/A				
Rating Date	5/17/2006				
Trail Section Information					
Trail Class	TC2				
Surface Type	Native				
Surface Firmness	Firm				
Width (inches)	110				
Average Grade (%)	1.2				
Average X-slope (%)	1.2				
Trail Condition Information					
Deferred Maintenance	\$0				
CRV	\$39449				
FCI	0				
Condition	Excellent				

Trail Condition TOTALS

Deferred Maintenance	CRV	FCI	Condition
\$0	\$39449	0	Excellent

TRAIL CONDITION



Trail Name: Middle Road

Refuge Name: Wassaw NWR

Trail Number: T205

Region: 4

TOTAL LENGTH: 0.91 Miles

Section Number	001				
Section Length (miles)	0.91				
SAMMS Number	N/A				
Rating Date	5/17/2006				
Trail Section Information					
Trail Class	TC2				
Surface Type	Native				
Surface Firmness	Firm				
Width (inches)	100				
Average Grade (%)	1.5				
Average X-slope (%)	1.6				
Trail Condition Information					
Deferred Maintenance	\$0				
CRV	\$143686				
FCI	0				
Condition	Excellent				

Trail Condition TOTALS

Deferred Maintenance	CRV	FCI	Condition
\$0	\$143686	0	Excellent



1 inch equals 1,000 feet



Trail Name: Old House Road

Refuge Name: Wassaw NWR

Trail Number: T206

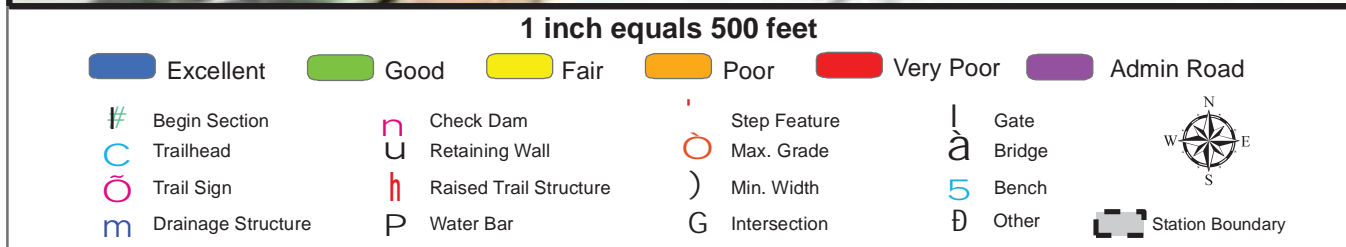
Region: 4

TOTAL LENGTH: 0.8 Miles

Section Number	001				
Section Length (miles)	0.8				
SAMMS Number	N/A				
Rating Date	5/17/2006				
Trail Section Information					
Trail Class	TC2				
Surface Type	Native				
Surface Firmness	Firm				
Width (inches)	108				
Average Grade (%)	1.5				
Average X-slope (%)	1.3				
Trail Condition Information					
Deferred Maintenance	\$0				
CRV	\$136652				
FCI	0				
Condition	Excellent				

Trail Condition TOTALS

Deferred Maintenance	CRV	FCI	Condition
\$0	\$136652	0	Excellent



Trail Name: South of Beach Pond

Refuge Name: Wassaw NWR

Trail Number: T207

Region: 4

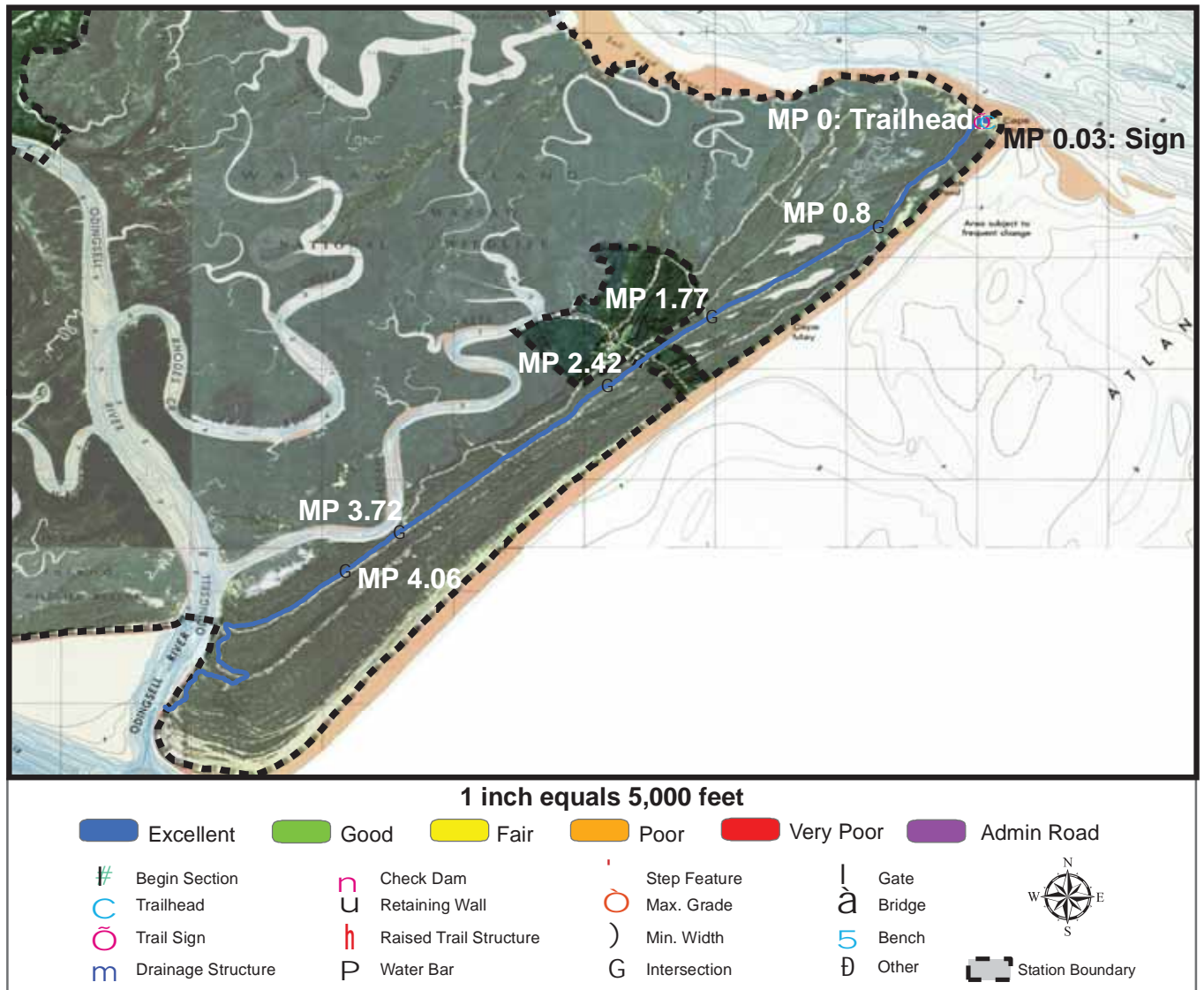
TOTAL LENGTH: 0.11 Miles

Section Number	001				
Section Length (miles)	0.11				
SAMMS Number	10054738				
Rating Date	5/17/2006				
Trail Section Information					
Trail Class	TC2				
Surface Type	Native				
Surface Firmness	Firm				
Width (inches)	120				
Average Grade (%)	1.5				
Average X-slope (%)	1.3				
Trail Condition Information					
Deferred Maintenance	\$0				
CRV	\$21845				
FCI	0				
Condition	Excellent				

Trail Condition TOTALS

Deferred Maintenance	CRV	FCI	Condition
\$0	\$21845	0	Excellent

TRAIL CONDITION



Trail Name: Main Road

Refuge Name: Wassaw NWR

Trail Number: T208

Region: 4

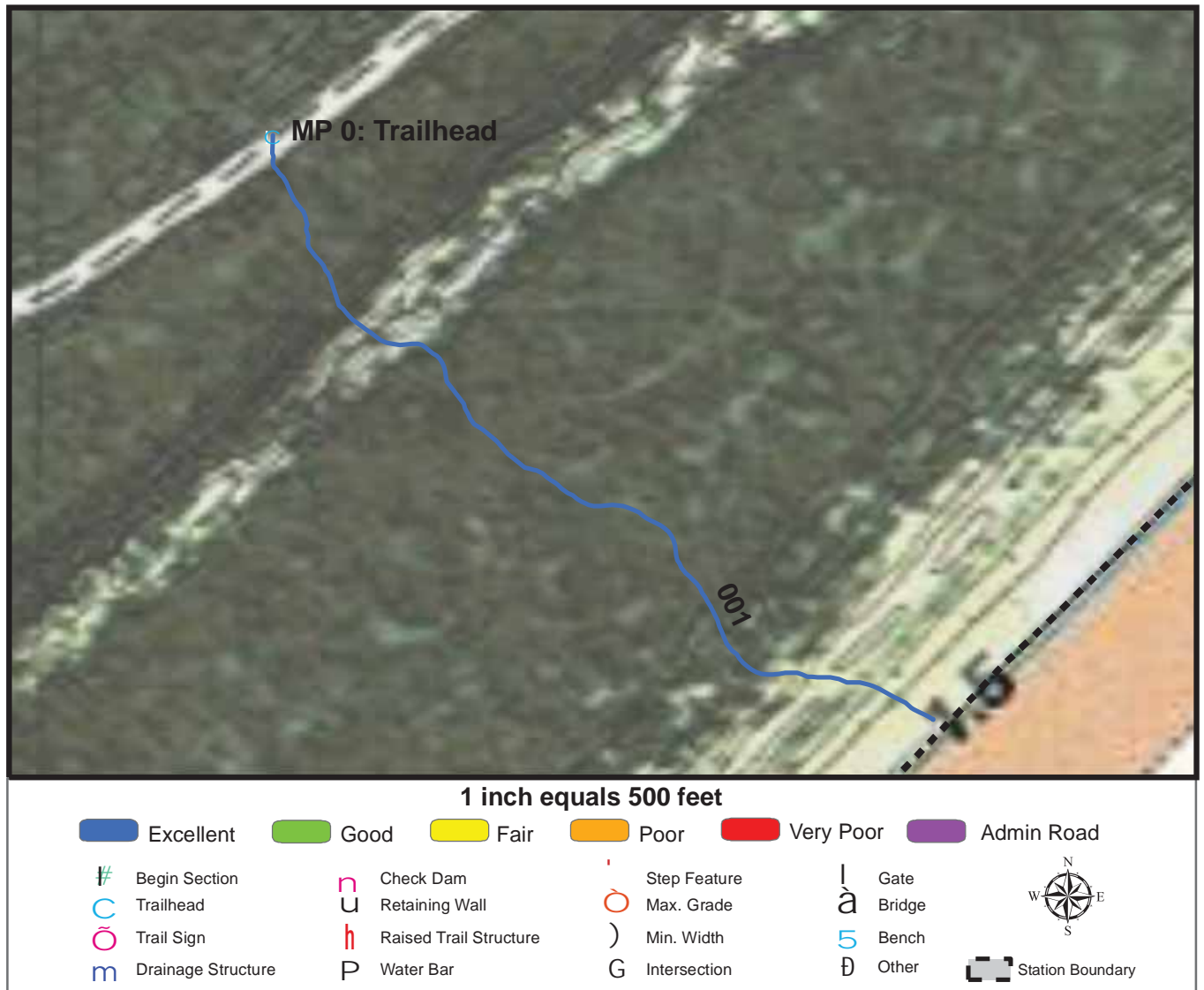
TOTAL LENGTH: 5.72 Miles

Section Number	001				
Section Length (miles)	5.72				
SAMMS Number	N/A				
Rating Date	5/17/2006				
Trail Section Information					
Trail Class	TC2				
Surface Type	Native				
Surface Firmness	Firm				
Width (inches)	108				
Average Grade (%)	1.3				
Average X-slope (%)	1.5				
Trail Condition Information					
Deferred Maintenance	\$0				
CRV	\$979725				
FCI	0				
Condition	Excellent				

Trail Condition TOTALS

Deferred Maintenance	CRV	FCI	Condition
\$0	\$979725	0	Excellent

TRAIL CONDITION



Trail Name: First First Fire Trail

Refuge Name: Wassaw NWR

Trail Number: T209

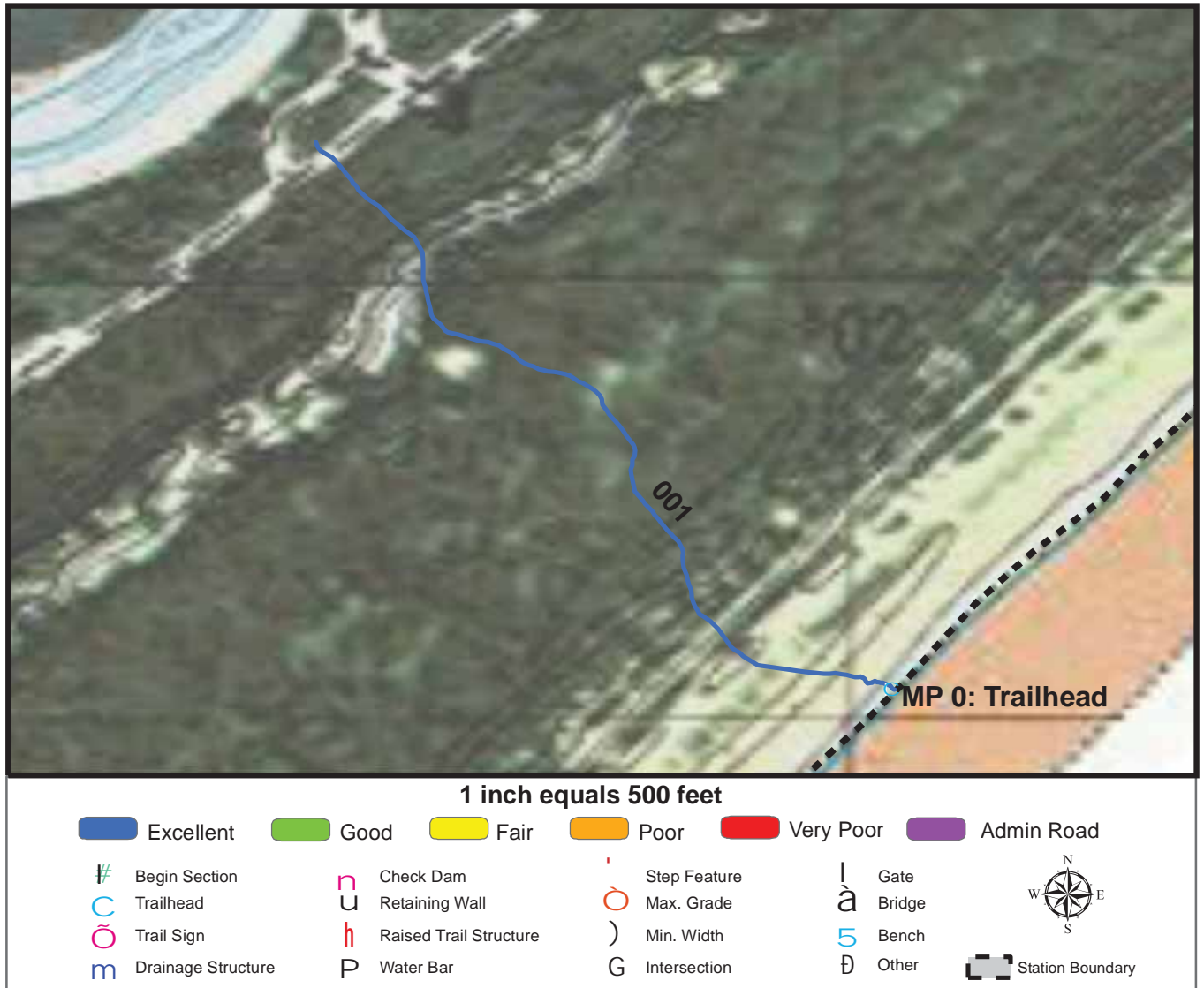
Region: 4

TOTAL LENGTH: 0.5 Miles

Section Number	001				
Section Length (miles)	0.5				
SAMMS Number	10054738				
Rating Date	5/17/2006				
Trail Section Information					
Trail Class	TC2				
Surface Type	Native				
Surface Firmness	Firm				
Width (inches)	96				
Average Grade (%)	1.8				
Average X-slope (%)	1.1				
Trail Condition Information					
Deferred Maintenance	\$0				
CRV	\$75986				
FCI	0				
Condition	Excellent				

Trail Condition TOTALS

Deferred Maintenance	CRV	FCI	Condition
\$0	\$75986	0	Excellent



Trail Name: Pavilion Trail

Refuge Name: Wassaw NWR

Trail Number: T210

Region: 4

TOTAL LENGTH: 0.46 Miles

Section Number	001				
Section Length (miles)	0.46				
SAMMS Number	10015095				
Rating Date	5/17/2006				
Trail Section Information					
Trail Class	TC2				
Surface Type	Native				
Surface Firmness	Soft				
Width (inches)	70				
Average Grade (%)	1.4				
Average X-slope (%)	1.5				
Trail Condition Information					
Deferred Maintenance	\$0				
CRV	\$50652				
FCI	0				
Condition	Excellent				

Trail Condition TOTALS

Deferred Maintenance	CRV	FCI	Condition
\$0	\$50652	0	Excellent

PHOTOGRAPHIC SHEET

TRAIL NUMBER: **T200**

STATION: Wassaw NWR

DATE: 5/17/2006



Photo # 1 - MP 0.0 - Trailhead

TRAIL NUMBER: **T201**

STATION: Wassaw NWR

DATE: 5/17/2006



Photo # 2 - MP 0.0 - Trailhead

PHOTOGRAPHIC SHEET

TRAIL NUMBER: **T202**

STATION: Wassaw NWR

DATE: 5/17/2006



Photo # 3 - MP 0.0 - Trailhead

TRAIL NUMBER: **T203**

STATION: Wassaw NWR

DATE: 5/17/2006



Photo # 4 - MP 0.0 - Trailhead

PHOTOGRAPHIC SHEET

TRAIL NUMBER: **T204**

STATION: Wassaw NWR

DATE: 5/17/2006



Photo # 5 - MP 0.0 - Trailhead

TRAIL NUMBER: **T205**

STATION: Wassaw NWR

DATE: 5/17/2006



Photo # 6 - MP 0.0 - Trailhead

PHOTOGRAPHIC SHEET

TRAIL NUMBER: **T206**

STATION: Wassaw NWR

DATE: 5/17/2006



Photo # 7 - MP 0.0 - Trailhead

TRAIL NUMBER: **T207**

STATION: Wassaw NWR

DATE: 5/17/2006



Photo # 8 - MP 0.0 - Trailhead

PHOTOGRAPHIC SHEET

TRAIL NUMBER: **T208**

STATION: Wassaw NWR

DATE: 5/17/2006



Photo # 10 - MP 0.0 - Trailhead

TRAIL NUMBER: **T208**

STATION: Wassaw NWR

DATE: 5/17/2006

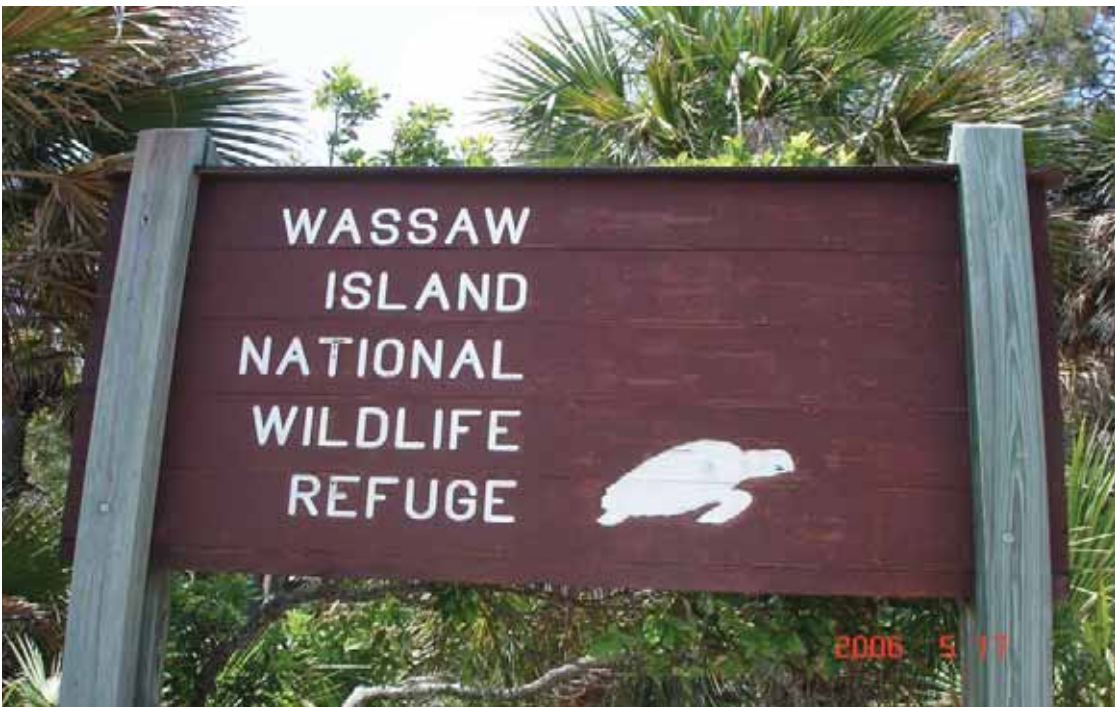


Photo # 11 - MP 0.03 - Sign

PHOTOGRAPHIC SHEET

TRAIL NUMBER: **T209**

STATION: Wassaw NWR

DATE: 5/17/2006



Photo # 12 - MP 0.0 - Trailhead

TRAIL NUMBER: **T210**

STATION: Wassaw NWR

DATE: 5/17/2006



Photo # 13 - MP 0.0 - Trailhead

APPENDIX

Glossary of Terms and Abbreviations

Acc Info	Accessibility information available at trailhead.
Action	Action required to correct deficiency.
Admin Road	Administration Road. Admin Roads signed and advertised as trails are included in the trail inventory but a condition assessment is NOT done.
Alt SAMMS	Asset number of Alternate Facility Type.
Alt Type	Alternate Facility Type. Trail lies on a feature such as a levee, dam, administrative road or bridge, which has a separate SAMMS number.
AvgGrade	The average grade of the trail (%). The average of five measurements for trails less than two miles and ten measurements for trails equal to or greater than 2 miles.
AvgSlope	The average cross-slope of the trail (%). The average of five measurements for trails less than two miles and ten measurements for trails equal to or greater than 2 miles.
Check Dam	A small dam constructed across a drainage ditch, swale, or channel to lower the speed of concentrated flows.
Condition	Subjective rating of trail based on Facility Condition Index (FCI): FCI \leq .01 = Excellent FCI .011 - .05 = Good FCI .051 - .10 = Fair FCI .11 - .20 = Poor FCI $>$.20 = Very Poor
Crib Wall	Retaining wall.
Current Replacement Value (CRV)	The value of an asset determined by the estimated cost of replacing it.
Def type	Deficiency Type: Trail Structure, Drainage, Erosion, Obstacle, Trail Location, Other.

Deferred Maintenance (DM)	Maintenance that was not performed when scheduled.
Elem ID	Unique identifier for each trail section: Org Code-Trail Number-Section Number.
Facility Condition Index (FCI)	DM/CRV
Grouped Features	Grouped features include non-unique signs (mileposts, interpretive signs, species identification, etc.), water bars, check dams, steps, drain and drainage dips. For any given grouped feature, a GPS point and photo are taken for the first occurrence only and the total number of features in the group are entered into the “quantity” field of the data dictionary. CRV for grouped features are included in whatever trail section the GPS point was taken.
Info Type	Type of accessibility information available at trailhead: brochure, sign or other.
Item	Item on which the “Action” (see above) will be performed.
Manage_Use	Managed use of the trail: HIKE, BIKE, NSPC (non-specified), PACK, POR (portage), SNOWSHOE, XSKI (cross-country ski), OTHER.
Max Grade	Maximum grade (in percent) of trail. Only collected for Trail Classes 4 and 5 and when > 10%.
Min Width	Minimum Width (inches) of trail. Only collected for Trail Classes 4 and 5.
MP (Milepost)	Distance, in miles, of a trail feature or deficiency from the Trailhead.
Puncheon	Log footbridge used in area of poor drainage.
Raised Trail Structure	Boardwalk, Turnpike, Puncheon.
SAMMS No	Asset Number

Station Boundary	Approved Acquisition Boundary files downloaded from FWS website in March 2007.
T Class	Trail Class: TC1-5 (see Trail Classification System for descriptions).
Tr Desig	Trail Designation: Standard (Std), National Historic Trail (NHT), National Recreation Trail (NRT), National Scenic Trail (NST).
Trail No	Trails are numbered based on Trail Class at the trailhead. TC 1 = T100 series, TC2 = T200 series, etc.
Turnpike	Trail tread elevated with dirt, rock or other aggregate from parallel side ditches and held in place by logs.



Trail Classification

Trail Attributes	Trail Class 1 Minimal/Undeveloped Trail	Trail Class 2 Simple/Minor Development Trail	Trail Class 3 Developed/Improved Trail	Trail Class 4 Highly Developed Trail	Trail Class 5 Fully Developed Trail
General Criteria Physical Characteristics to be Applied to All National Forest System Trails					
Tread & Traffic Flow	<ul style="list-style-type: none"> •Tread intermittent and often indistinct •May require route finding •Native materials only 	<ul style="list-style-type: none"> •Tread discernible and continuous, but narrow and rough •Few or no allowances constructed for passing •Native materials 	<ul style="list-style-type: none"> •Tread obvious and continuous •Width accommodates unhindered one-lane travel (occasional allowances constructed for passing) •Typically native materials 	<ul style="list-style-type: none"> •Tread wide and relatively smooth with few irregularities •Width may consistently accommodate two-lane travel •Native or imported materials •May be hardened 	<ul style="list-style-type: none"> •Width generally accommodates two-lane and two-directional travel, or provides frequent passing turnouts •Commonly hardened with asphalt or other imported material
Obstacles	<ul style="list-style-type: none"> •Obstacles common •Narrow passages; brush, steep grades, rocks and logs present 	<ul style="list-style-type: none"> •Obstacles occasionally present •Blockages cleared to define route and protect resources •Vegetation may encroach into trailway 	<ul style="list-style-type: none"> •Obstacles infrequent •Vegetation cleared outside of trailway 	<ul style="list-style-type: none"> •Few or no obstacles exist •Grades typically <12% •Vegetation cleared outside of trailway 	<ul style="list-style-type: none"> •No obstacles •Grades typically <8%
Constructed Features & Trail Elements	<ul style="list-style-type: none"> •Minimal to non-existent •Drainage is functional •No constructed bridges or foot crossings 	<ul style="list-style-type: none"> •Structures are of limited size, scale, and number •Drainage functional •Structures adequate to protect trail infrastructure and resources •Primitive foot crossings and fords 	<ul style="list-style-type: none"> •Trail structures (walls, steps, drainage, raised trail) may be common and substantial •Trail bridges as needed for resource protection and appropriate access •Generally native materials used in Wilderness 	<ul style="list-style-type: none"> •Structures frequent and substantial •Substantial trail bridges are appropriate at water crossings •Trails amenities may be present 	<ul style="list-style-type: none"> •Structures frequent or continuous; may include curbs, handrails, trailside amenities, and boardwalks •Drainage structures frequent; may include culverts and road-like designs
Signs	<ul style="list-style-type: none"> •Minimum required •Generally limited to regulation and resource protection •No destination signs present 	<ul style="list-style-type: none"> •Minimum required for basic direction •Generally limited to regulation and resource protection •Typically very few or no destination signs present 	<ul style="list-style-type: none"> •Regulation, resource protection, user reassurance •Directional signs at junctions, or when confusion is likely •Destination signs typically present •Informational and interpretive signs may be present outside of Wilderness 	<ul style="list-style-type: none"> •Wide variety of signs likely present •Informational signs likely (outside of Wilderness) •Interpretive signs possible (outside of Wilderness) •Trail Universal Access information likely displayed at trailhead 	<ul style="list-style-type: none"> •Wide variety of signage is present •Information and interpretive signs likely •Trail Universal Access information is typically displayed at trailhead •
Typical Recreation Environs & Experience²	<ul style="list-style-type: none"> •Natural, unmodified •ROS: Often Primitive setting, but may occur in other ROS settings •WROS: Primitive 	<ul style="list-style-type: none"> •Natural, essentially unmodified •ROS: Typically Semi-Primitive setting •WROS: Primitive to Semi-Primitive 	<ul style="list-style-type: none"> •Natural, primarily unmodified •ROS: Typically Semi-Primitive to Roded Natural setting •WROS: Semi-Primitive to Transition 	<ul style="list-style-type: none"> •May be modified •ROS: Typically Roded Natural to Rural setting •WROS: Transition (rarely present in Wilderness) 	<ul style="list-style-type: none"> •Can be highly modified •ROS: Typically Rural to Urban setting •Commonly associated with Visitor Centers or high-use recreation sites •Not present in Wilderness

Note: Trail Class descriptions define "typical" attributes, and exceptions may occur for any attribute.