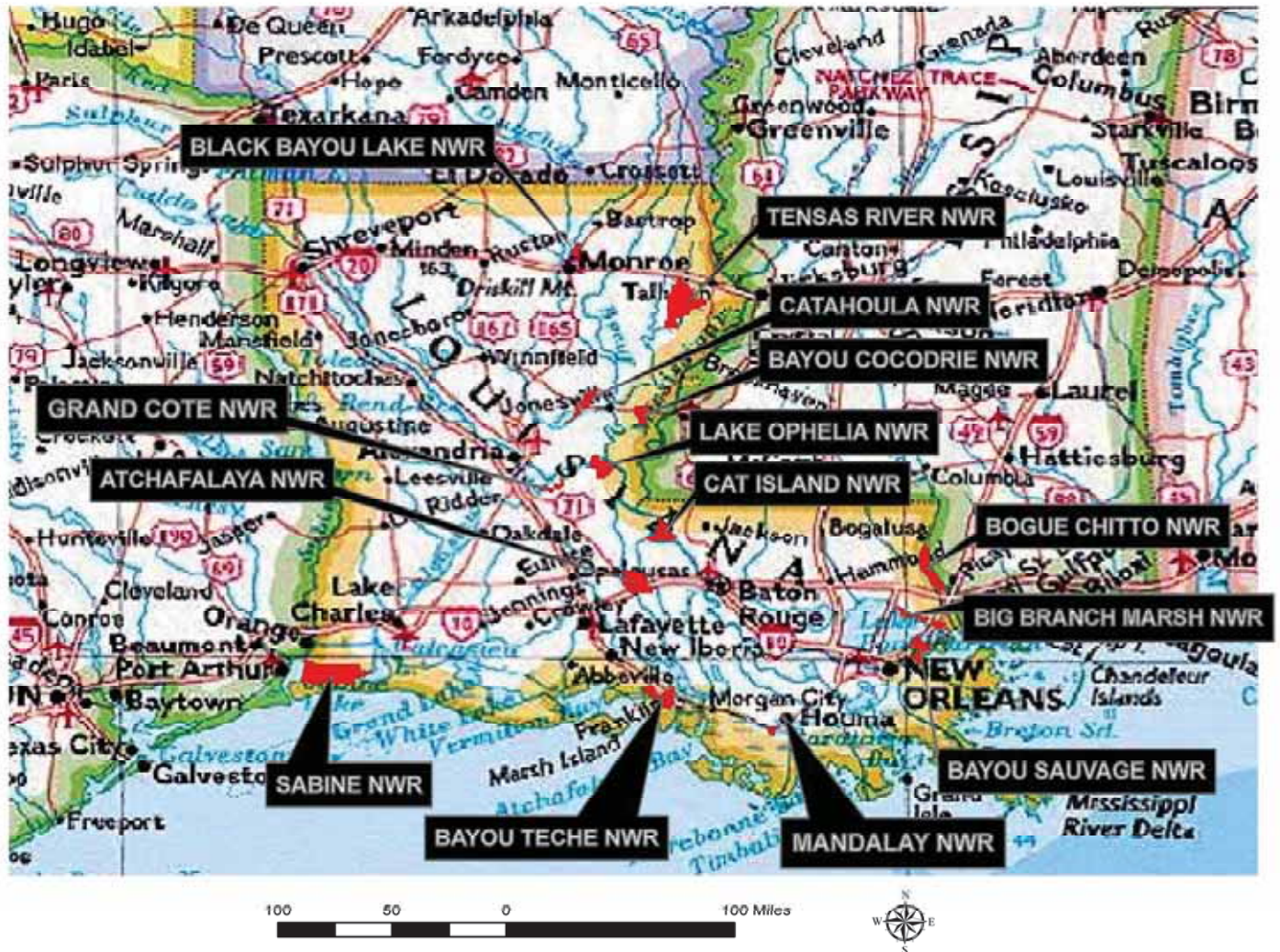


The Trail Inventory of

Louisiana

Louisiana



Prepared By:
Federal Highway Administration
Central Federal Lands Highway Division
March-August 2006



TABLE OF CONTENTS

<u>CHAPTER</u>		<u>PAGE</u>
1.	<u>LA STATE SUMMARY</u>	
	Table of Contents	1-1
	List of Refuges	1-2
	Mileage by Trail Class, Condition, and Surface	1-3
2-15.	<u>REFUGE SUMMARIES</u>	
	Mileage by Trail Class, Condition, and Surface	X-1
	Trail Location Map	X-2
	Trail Identification	X-3
	Condition and Deficiency Sheets	X-4
	Photographic Sheets	X-5
16.	<u>APPENDIX</u>	
	Glossary of Terms and Abbreviations	16-1
	Trail Classification System	16-4

FWS Stations in Louisiana with Trails

Station Name	Trail Miles	Chapter
Atchafalaya NWR	0.60	2
Bayou Cocodrie NWR	25.76	3
Bayou Sauvage NWR	4.27	4
Bayou Teche NWR	3.79	5
Big Branch Marsh NWR	2.68	6
Black Bayou Lake NWR	0.82	7
Bogue Chitto NWR	0.67	8
Cat Island NWR	2.98	9
Catahoula NWR	1.04	10
Grand Cote NWR	0.47	11
Lake Ophelia NWR	2.87	12
Mandalay NWR	0.43	13
Sabine NWR	1.06	14
Tensas River NWR	3.92	15

Louisiana FWS Stations Trail Summaries

Trail Miles and Percentages by Surface Type and Condition

Trail Surface Type	Mileage by Trail Condition												Total Miles
	Excellent		Good		Fair		Poor		Very Poor		Not Rated*		
	MILES	%	MILES	%	MILES	%	MILES	%	MILES	%	MILES	%	
Native	27.75	54%	1.48	3%		0%		0%	0.39	1%		0%	29.62
Gravel	10.22	20%		0%		0%		0%		0%		0%	10.22
Asphalt	1.08	2%	0.23	0%		0%	0.85	2%		0%		0%	2.16
Concrete	0.95	2%		0%		0%		0%		0%		0%	0.95
Turnpike		0%		0%		0%		0%		0%		0%	0.00
Boardwalk	0.68	1%		0%		0%		0%		0%		0%	0.68
Puncheon		0%		0%		0%		0%		0%		0%	0.00
Woodchips		0%		0%		0%		0%		0%		0%	0.00
Mowed	1.50	3%		0%		0%		0%		0%		0%	1.50
Admin Road		0%		0%		0%		0%		0%	6.23	12%	6.23
Other		0%		0%		0%		0%		0%		0%	0.00
Totals	42.18	82%	1.71	3%	0.00	0%	0.85	2%	0.39	1%	6.23	12%	51.36

Trail Miles and Percentages by Trail Classification and Condition

Trail Classification	Mileage by Trail Condition												Total Miles
	Excellent		Good		Fair		Poor		Very Poor		Not Rated*		
	MILES	%	MILES	%	MILES	%	MILES	%	MILES	%	MILES	%	
TC1		0%		0%		0%		0%		0%		0%	0.00
TC2	1.99	4%	1.38	3%		0%		0%	0.39	1%		0%	3.76
TC3	24.65	48%		0%		0%		0%		0%		0%	24.65
TC4	13.28	26%	0.10	0%		0%		0%		0%	6.23	12%	19.61
TC5	2.26	4%	0.23	0%		0%	0.85	2%		0%		0%	3.34
Totals	42.18	82%	1.71	3%	0.00	0%	0.85	2%	0.39	1%	6.23	12%	51.36

* Admin Roads are included in the inventory but are not rated for condition.

The Trail Inventory of Atchafalaya National Wildlife Refuge Lacombe, Louisiana



**Prepared By:
Federal Highway Administration
Central Federal Lands Highway Division
March 2006**



Atchafalaya NWR

Trail and Trail Feature Summaries

Trail Miles and Percentages by Surface Type and Condition

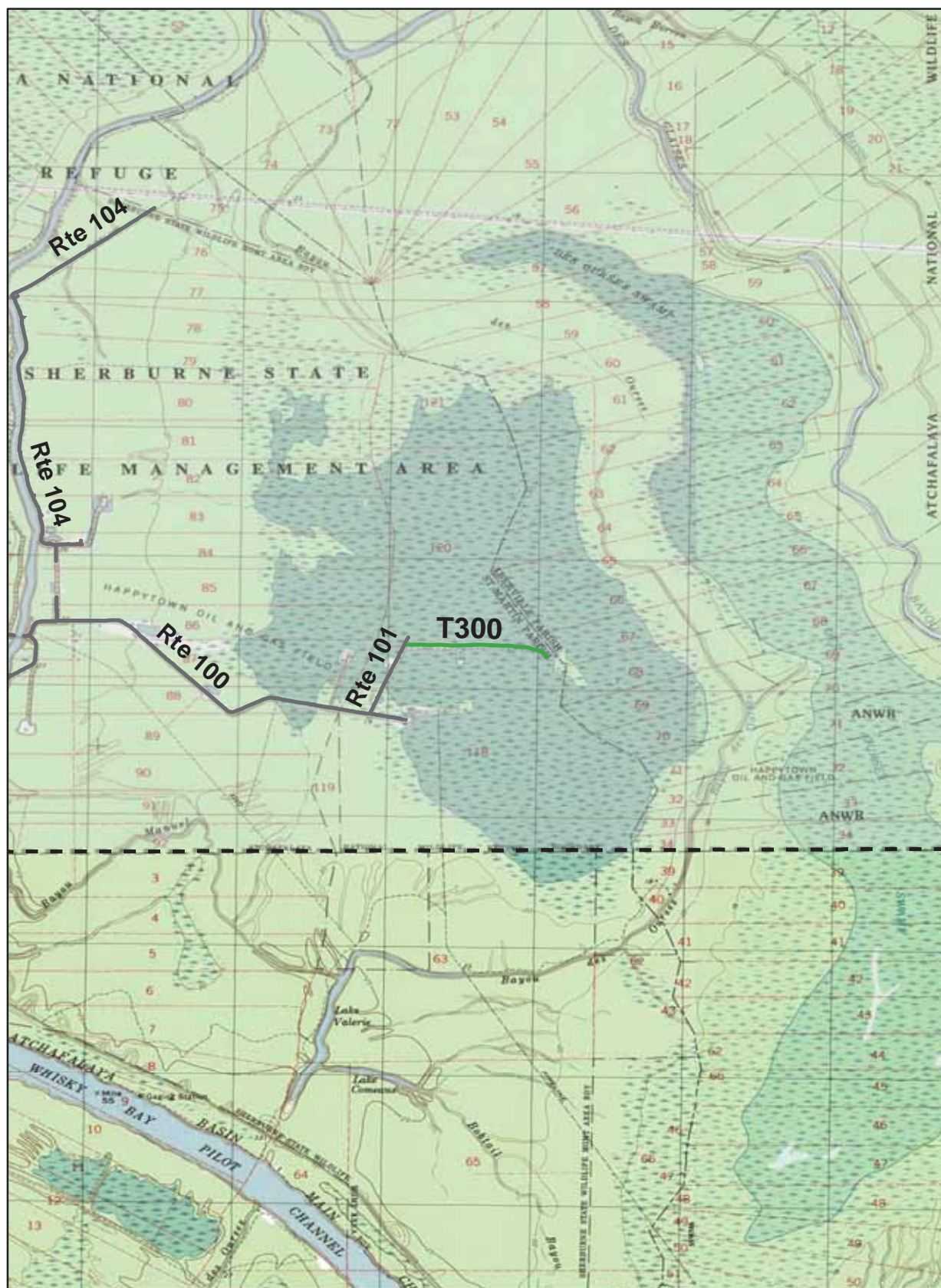
Trail Surface Type	Mileage by Trail Condition												Total Miles
	Excellent		Good		Fair		Poor		Very Poor		Not Rated*		
	MILES	%	MILES	%	MILES	%	MILES	%	MILES	%	MILES	%	
Native	0.60	100%		0%		0%		0%		0%		0%	0.60
Gravel		0%		0%		0%		0%		0%		0%	0.00
Asphalt		0%		0%		0%		0%		0%		0%	0.00
Concrete		0%		0%		0%		0%		0%		0%	0.00
Turnpike		0%		0%		0%		0%		0%		0%	0.00
Boardwalk		0%		0%		0%		0%		0%		0%	0.00
Puncheon		0%		0%		0%		0%		0%		0%	0.00
Woodchips		0%		0%		0%		0%		0%		0%	0.00
Mowed		0%		0%		0%		0%		0%		0%	0.00
Admin Road		0%		0%		0%		0%		0%		0%	0.00
Other		0%		0%		0%		0%		0%		0%	0.00
Totals	0.60	100%	0.00	0%	0.00	0%	0.00	0%	0.00	0%	0.00	0%	0.60

Trail Miles and Percentages by Trail Classification and Condition

Trail Classification	Mileage by Trail Condition												Total Miles
	Excellent		Good		Fair		Poor		Very Poor		Not Rated*		
	MILES	%	MILES	%	MILES	%	MILES	%	MILES	%	MILES	%	
TC1		0%		0%		0%		0%		0%		0%	0.00
TC2		0%		0%		0%		0%		0%		0%	0.00
TC3	0.60	100%		0%		0%		0%		0%		0%	0.60
TC4		0%		0%		0%		0%		0%		0%	0.00
TC5		0%		0%		0%		0%		0%		0%	0.00
Totals	0.60	100%	0.00	0%	0.00	0%	0.00	0%	0.00	0%	0.00	0%	0.60

* Admin Roads are included in the inventory but are not rated for condition.

ATCHAFALAYA NATIONAL WILDLIFE REFUGE TRAIL LOCATION MAP



Station Boundary



HQ/VC

0 0.7 1.4 Miles

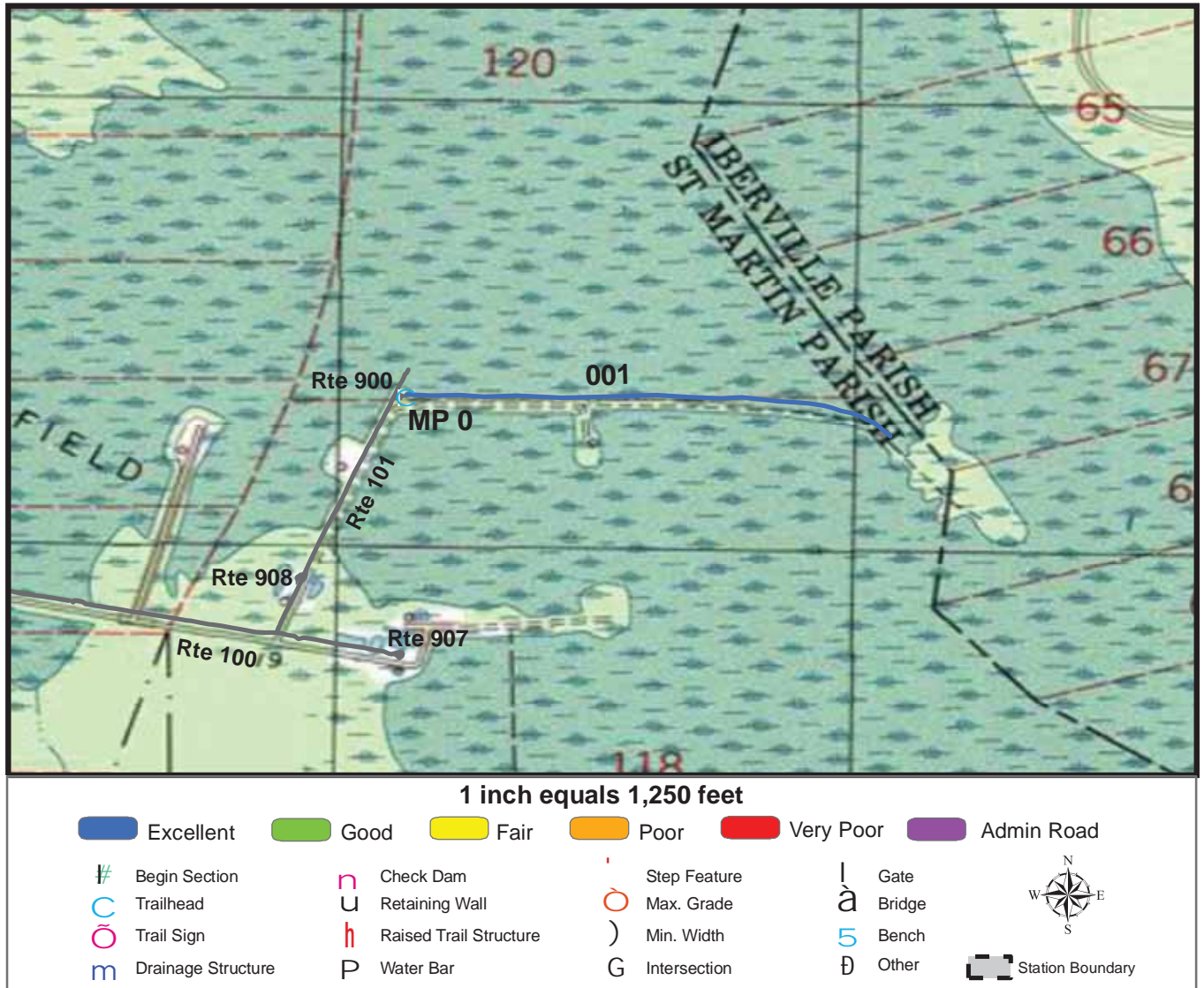
TRAILS ID

Station Name: Atchafalaya NWR

Org. Code: 43614

Trail #	Trail Name	Surface Type	SAMMS	Trail Mileage	Trail Description (Begin and End point of trail)
T300	Nature Trail	Native	10051322	0.6	From Section 120 Road Parking Area #2 (Rte 900) to end of trail at milepost 0.6

TRAIL CONDITION



Trail Name: Nature Trail

Refuge Name: Atchafalaya NWR

Trail Number: T300

Region: 4

TOTAL LENGTH: 0.6 Miles

Section Number	001				
Section Length (miles)	0.6				
SAMMS Number	10051322				
Rating Date	3/29/2006				
Trail Section Information					
Trail Class	TC3				
Surface Type	Native				
Surface Firmness	Soft				
Width (inches)	108				
Average Grade (%)	0.6				
Average X-slope (%)	1.1				
Trail Condition Information					
Deferred Maintenance	\$0				
CRV	\$105407				
FCI	0				
Condition	Excellent				

Trail Condition TOTALS

Deferred Maintenance	CRV	FCI	Condition
\$0	\$105407	0	Excellent

PHOTOGRAPHIC SHEET

TRAIL NUMBER: T300

STATION: Atchafalaya NWR

DATE: 3/29/2006



Photo # 8 - MP 0.0 - Trailhead

The Trail Inventory of Bayou Cocodrie National Wildlife Refuge Ferriday, Louisiana



**Prepared By:
Federal Highway Administration
Central Federal Lands Highway Division
August 2006**



Bayou Cocodrie NWR

Trail and Trail Feature Summaries

Trail Miles and Percentages by Surface Type and Condition

Trail Surface Type	Mileage by Trail Condition												Total Miles
	Excellent		Good		Fair		Poor		Very Poor		Not Rated*		
	MILES	%	MILES	%	MILES	%	MILES	%	MILES	%	MILES	%	
Native	22.69	88%		0%		0%		0%		0%		0%	22.69
Gravel	3.03	12%		0%		0%		0%		0%		0%	3.03
Asphalt		0%		0%		0%		0%		0%		0%	0.00
Concrete		0%		0%		0%		0%		0%		0%	0.00
Turnpike		0%		0%		0%		0%		0%		0%	0.00
Boardwalk	0.04	0%		0%		0%		0%		0%		0%	0.04
Puncheon		0%		0%		0%		0%		0%		0%	0.00
Woodchips		0%		0%		0%		0%		0%		0%	0.00
Mowed		0%		0%		0%		0%		0%		0%	0.00
Admin Road		0%		0%		0%		0%		0%		0%	0.00
Other		0%		0%		0%		0%		0%		0%	0.00
Totals	25.76	100%	0.00	0%	0.00	0%	0.00	0%	0.00	0%	0.00	0%	25.76

Trail Miles and Percentages by Trail Classification and Condition

Trail Classification	Mileage by Trail Condition												Total Miles
	Excellent		Good		Fair		Poor		Very Poor		Not Rated*		
	MILES	%	MILES	%	MILES	%	MILES	%	MILES	%	MILES	%	
TC1		0%		0%		0%		0%		0%		0%	0.00
TC2		0%		0%		0%		0%		0%		0%	0.00
TC3	16.13	63%		0%		0%		0%		0%		0%	16.13
TC4	9.63	37%		0%		0%		0%		0%		0%	9.63
TC5		0%		0%		0%		0%		0%		0%	0.00
Totals	25.76	100%	0.00	0%	0.00	0%	0.00	0%	0.00	0%	0.00	0%	25.76

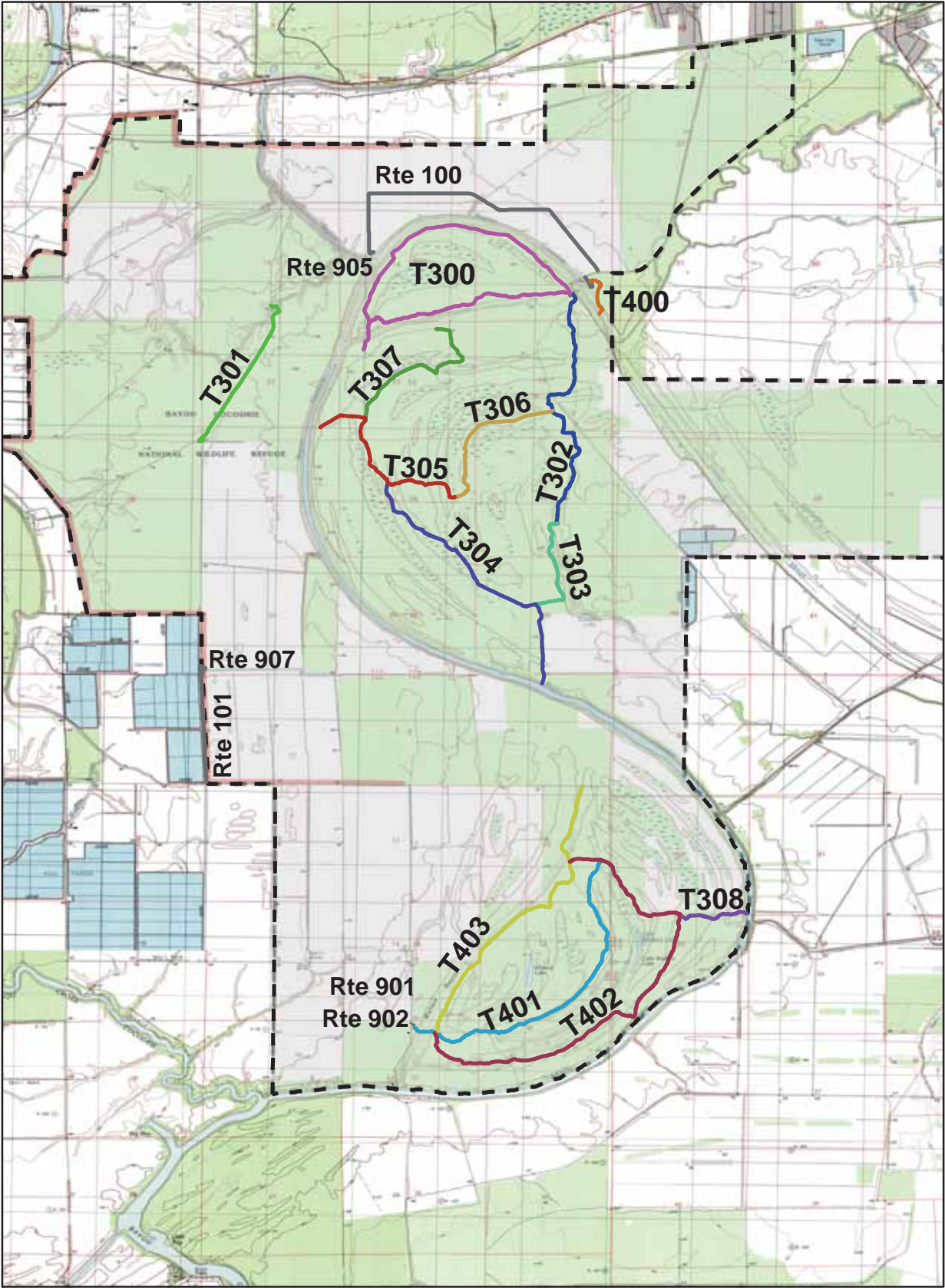
* Admin Roads are included in the inventory but are not rated for condition.

Trail Features

Trail Number	Feature Type	Quantity	Grouped Feature	Milepost	Photo
T300	Culvert -lf	10	No	0.00	N/A
T300	Sign	2	No	0.01	7
T300	Sign	15	Yes	N/A	15
T300	Sign	1	No	1.73	14
T300	Sign	25	Yes	N/A	11
T300	Sign	1	No	2.54	12
T301	Sign	1	No	0.00	17
T301	Sign	1	No	1.41	19
T302	Sign	1	No	0.00	21
T302	Sign	1	No	0.00	22
T302	Sign	25	Yes	N/A	23
T305	Sign	16	Yes	N/A	27
T306	Sign	14	Yes	N/A	28
T308	Sign	6	Yes	N/A	40
T400	Culvert -lf	20	No	0.01	N/A
T400	Lookout/Ob Deck	1	No	0.37	N/A
T401	Sign	1	No	0.00	31
T401	Sign	1	No	0.00	32
T401	Bridge -sf	160	No	0.07	34
T401	Sign	1	No	0.17	36
T401	Sign	27	Yes	N/A	35
T402	Bridge -sf	230	No	0.36	42
T402	Culvert -lf	16	No	1.72	N/A
T402	Sign	42	Yes	N/A	39
T403	Sign	28	Yes	N/A	45
sf-square feet lf-linear feet cf-cubic feet					

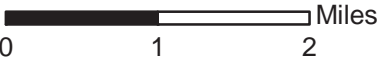
BAYOU COCODRIE NATIONAL WILDLIFE REFUGE

TRAIL LOCATION MAP



 Station Boundary

@ HQ/VC



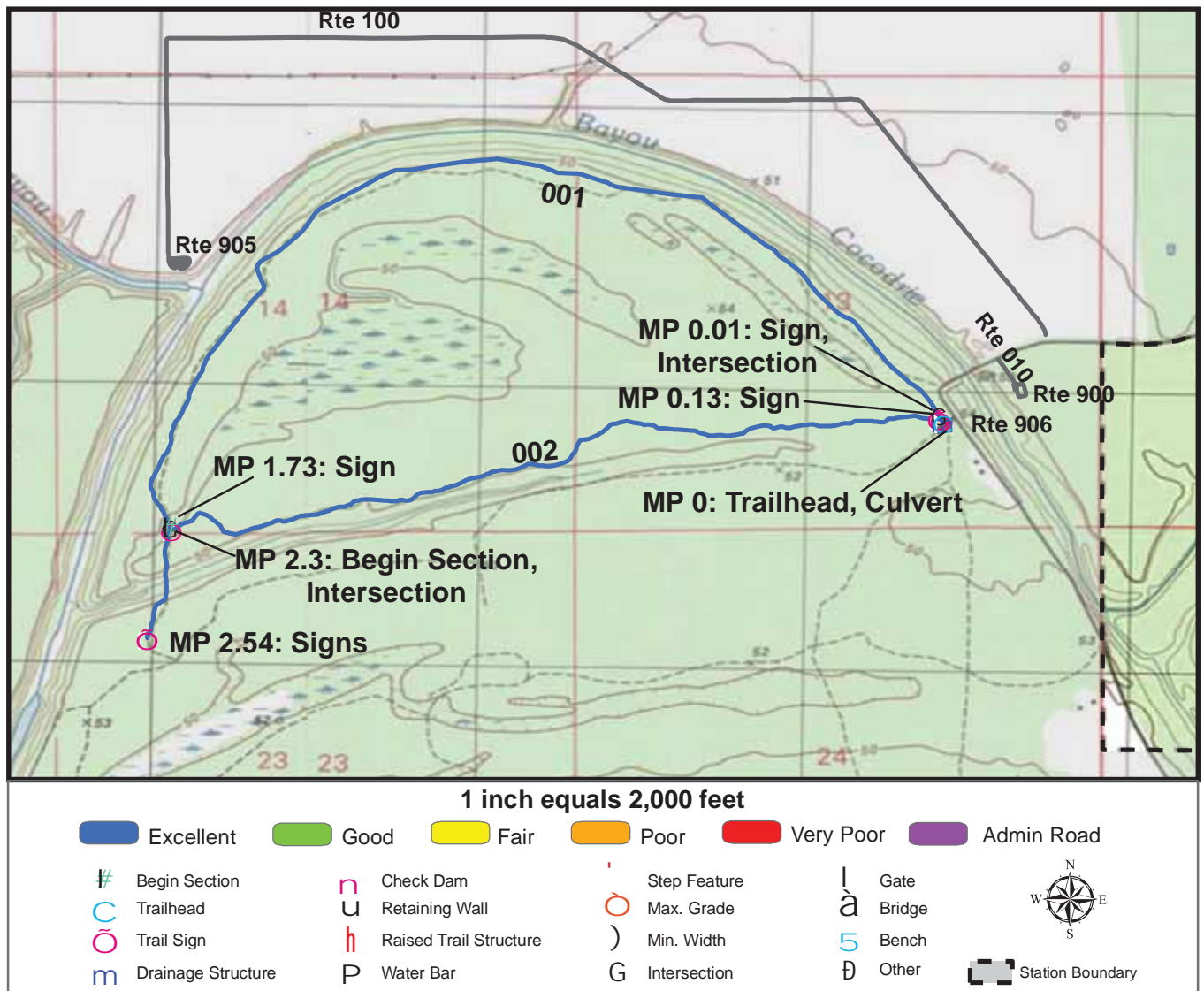
TRAILS ID

Station Name: Bayou Cocodrie NWR

Org. Code: 43530

Trail #	Trail Name	Surface Type	SAMMS	Trail Mileage	Trail Description (Begin and End point of trail)
T300	Pinto Brake Handicap ATV Access Trail	Native	10040376, 10040377	4.14	From Brooks Brake Trail Parking (Rte 906) to end of trail loop
T301	Green Trail	Native	10041672	1.41	From ARV Trail to ARV Trail
T302	BBU Yellow Trail	Native	10041670	2.37	From Brooks Brake Trail Parking (Rte 906) to Dobbins Drain Trail (T303)
T303	Dobbins Drain Trail	Native	10041699	0.96	From BBU Yellow Trail (T302) to Old Growth Trail (T304)
T304	Old Growth Trail	Native	10041684	2.37	From BBU Grey Trail (T305) to dead end at Brooks Bayou
T305	BBU Grey Trail	Native	N/A	1.61	From Orange ATV Trail to BBU Green Trail (T306)
T306	BBU Green Trail	Native	N/A	1.29	From BBU Yellow Trail (T302) to BBU Grey Trail (T305)
T307	Fish Hole Trail	Native	10041681	1.43	From Orange ATV Trail to BBU Grey Trail (T305)
T308	Wallace Lake Green Trail	Native	N/A	0.55	From Bayou Cocodrie Shore to Wallace Lake Yellow Trail (T402)
T400	HQ Observation Platform Trail	Native, Gravel, Boardwalk	10041664	0.37	From Refuge Headquarters Loop Road (Rte 010) to Observation Deck at end of trail
T401	Wallace Lake White Trail	Gravel	10041675	2.7	From Boggy Bayou Central Parking (Rte 902) to Wallace Lake Yellow Trail (T402)
T402	Wallace Lake Yellow Trail	Native	10041675	3.89	From Wallace Lake White Trail (T401) to Wallace Lake Red Trail (T403)
T403	Wallace Lake Red Trail	Native	10041675	2.67	From Wallace Lake White Trail (T401) to 0.7 mi. North of Wallace Lake Yellow Trail (T402)

TRAIL CONDITION



Trail Name: Pinto Brake Handicap ATV Access Trail

Refuge Name: Bayou Cocodrie NWR

Trail Number: T300

Region: 4

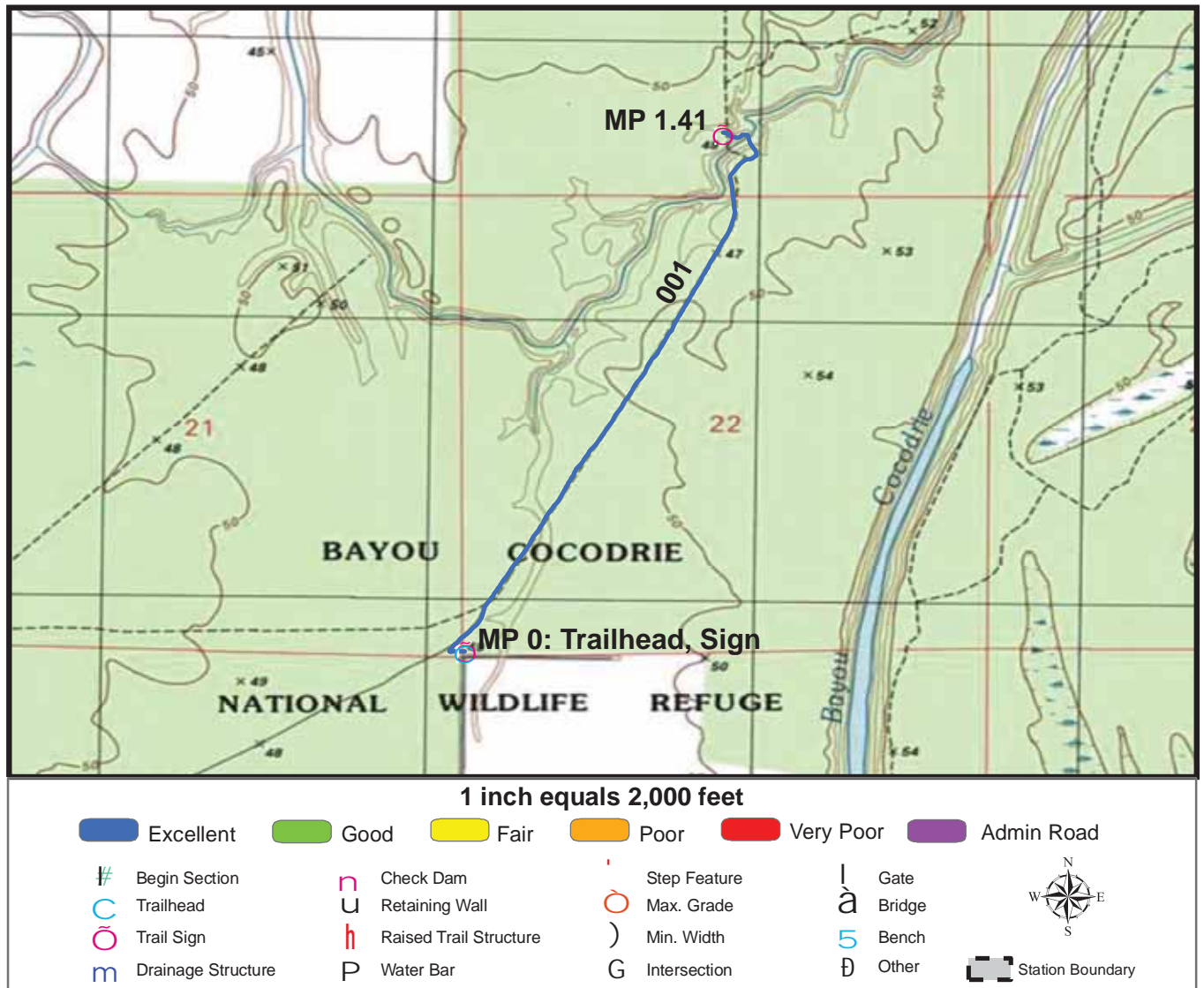
TOTAL LENGTH: 4.14 Miles

Section Number	001	002			
Section Length (miles)	2.54	1.6			
SAMMS Number	10040376	10040377			
Rating Date	8/3/2006	8/3/2006			
Trail Section Information					
Trail Class	TC3	TC3			
Surface Type	Native	Native			
Surface Firmness	Firm	Firm			
Width (inches)	60	84			
Average Grade (%)	1.5	1.5			
Average X-slope (%)	2.2	2.2			
Trail Condition Information					
Deferred Maintenance	\$0	\$0			
CRV	\$215535	\$190243			
FCI	0	0			
Condition	Excellent	Excellent			

Trail Condition TOTALS

Deferred Maintenance	CRV	FCI	Condition
\$0	\$405778	0	Excellent

TRAIL CONDITION



Trail Name: Green Trail

Refuge Name: Bayou Cocodrie NWR

Trail Number: T301

Region: 4

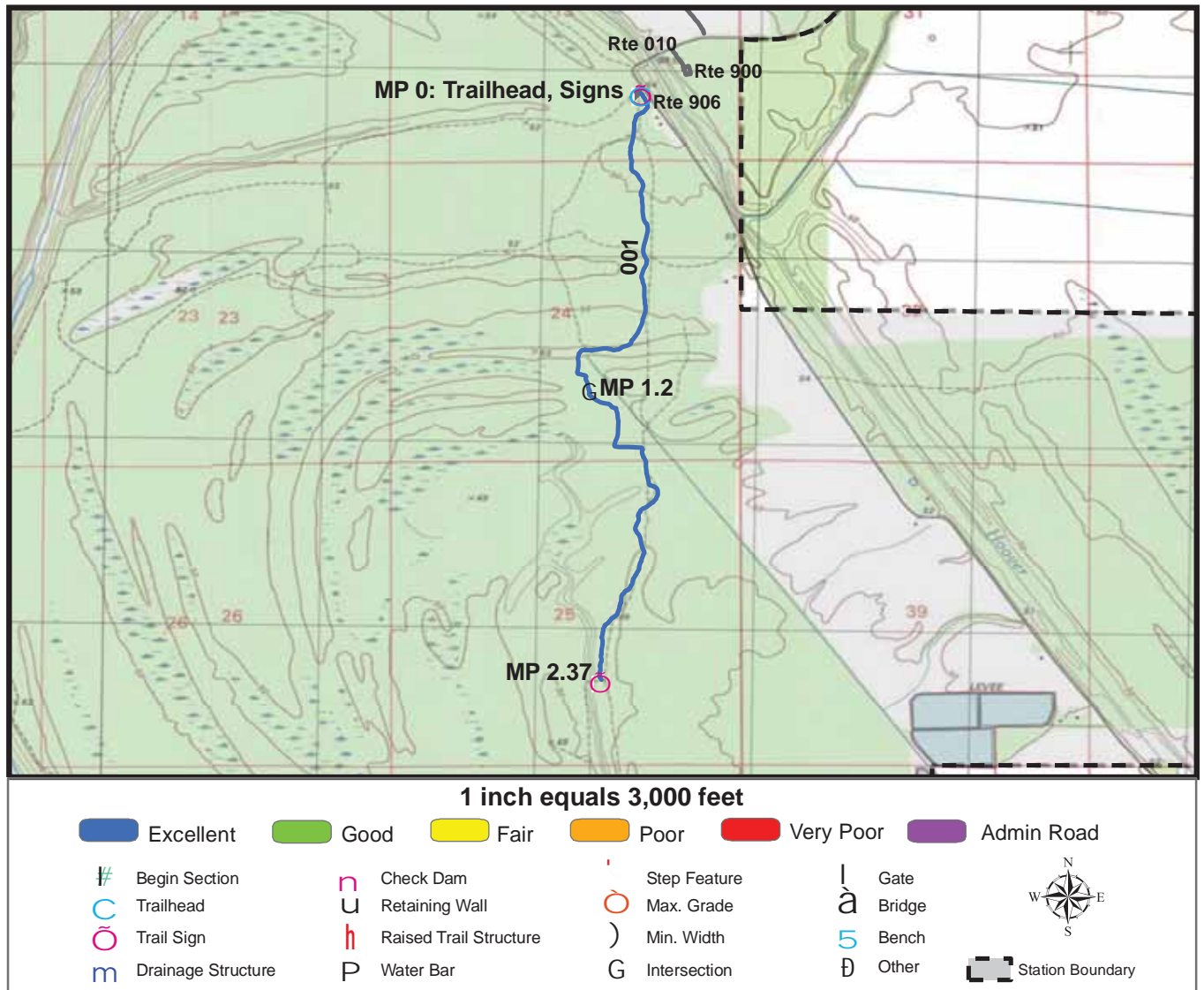
TOTAL LENGTH: 1.41 Miles

Section Number	001				
Section Length (miles)	1.41				
SAMMS Number	10041672				
Rating Date	8/3/2006				
Trail Section Information					
Trail Class	TC3				
Surface Type	Native				
Surface Firmness	Soft				
Width (inches)	72				
Average Grade (%)	1.4				
Average X-slope (%)	3.4				
Trail Condition Information					
Deferred Maintenance	\$0				
CRV	\$143280				
FCI	0				
Condition	Excellent				

Trail Condition TOTALS

Deferred Maintenance	CRV	FCI	Condition
\$0	\$143280	0	Excellent

TRAIL CONDITION



Trail Name: BBU Yellow Trail

Refuge Name: Bayou Cocodrie NWR

Trail Number: T302

Region: 4

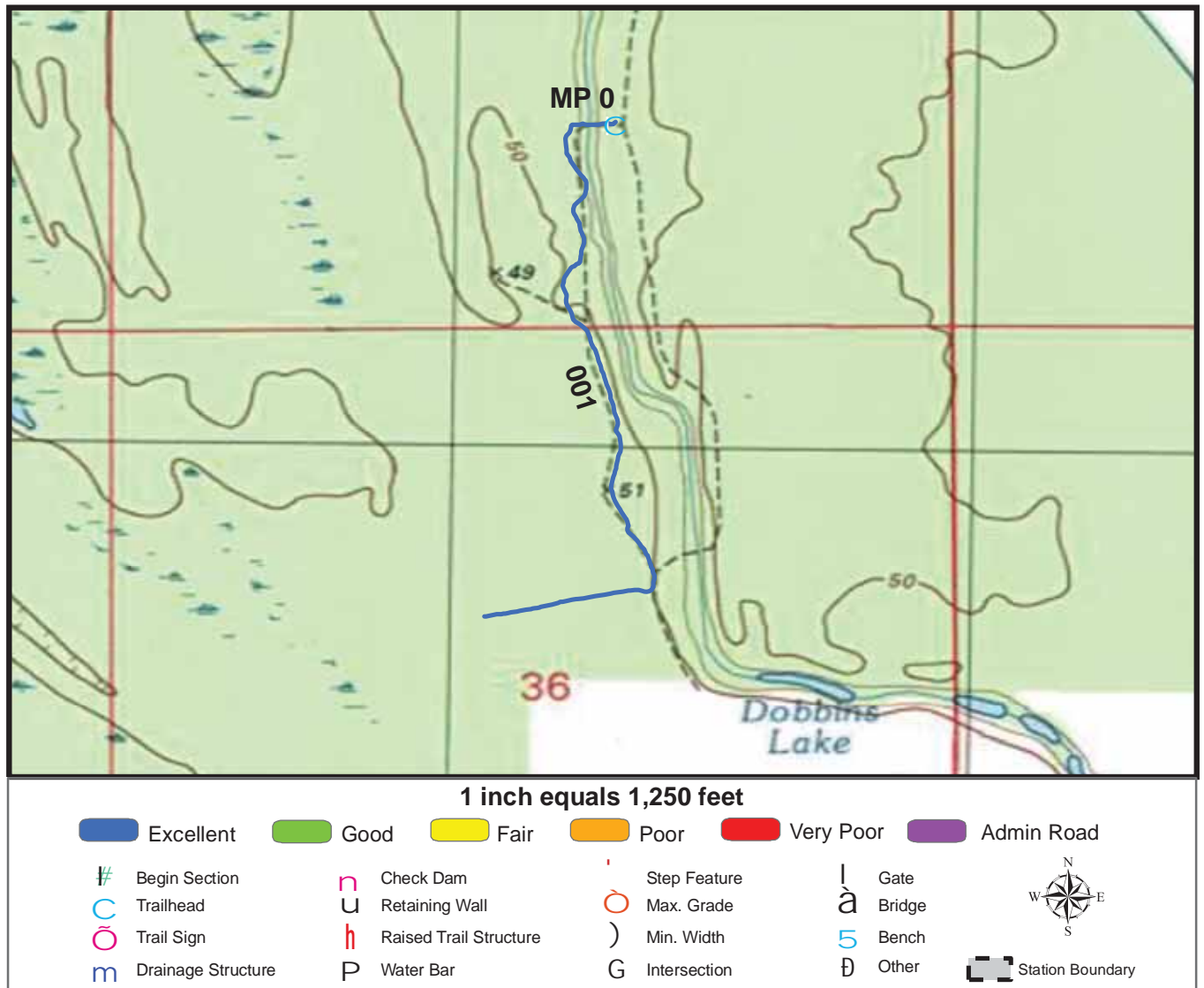
TOTAL LENGTH: 2.37 Miles

Section Number	001				
Section Length (miles)	2.37				
SAMMS Number	10041670				
Rating Date	8/4/2006				
Trail Section Information					
Trail Class	TC3				
Surface Type	Native				
Surface Firmness	Soft				
Width (inches)	60				
Average Grade (%)	2.1				
Average X-slope (%)	1.4				
Trail Condition Information					
Deferred Maintenance	\$0				
CRV	\$200603				
FCI	0				
Condition	Excellent				

Trail Condition TOTALS

Deferred Maintenance	CRV	FCI	Condition
\$0	\$200603	0	Excellent

TRAIL CONDITION



Trail Name: Dobbins Drain Trail

Refuge Name: Bayou Cocodrie NWR

Trail Number: T303

Region: 4

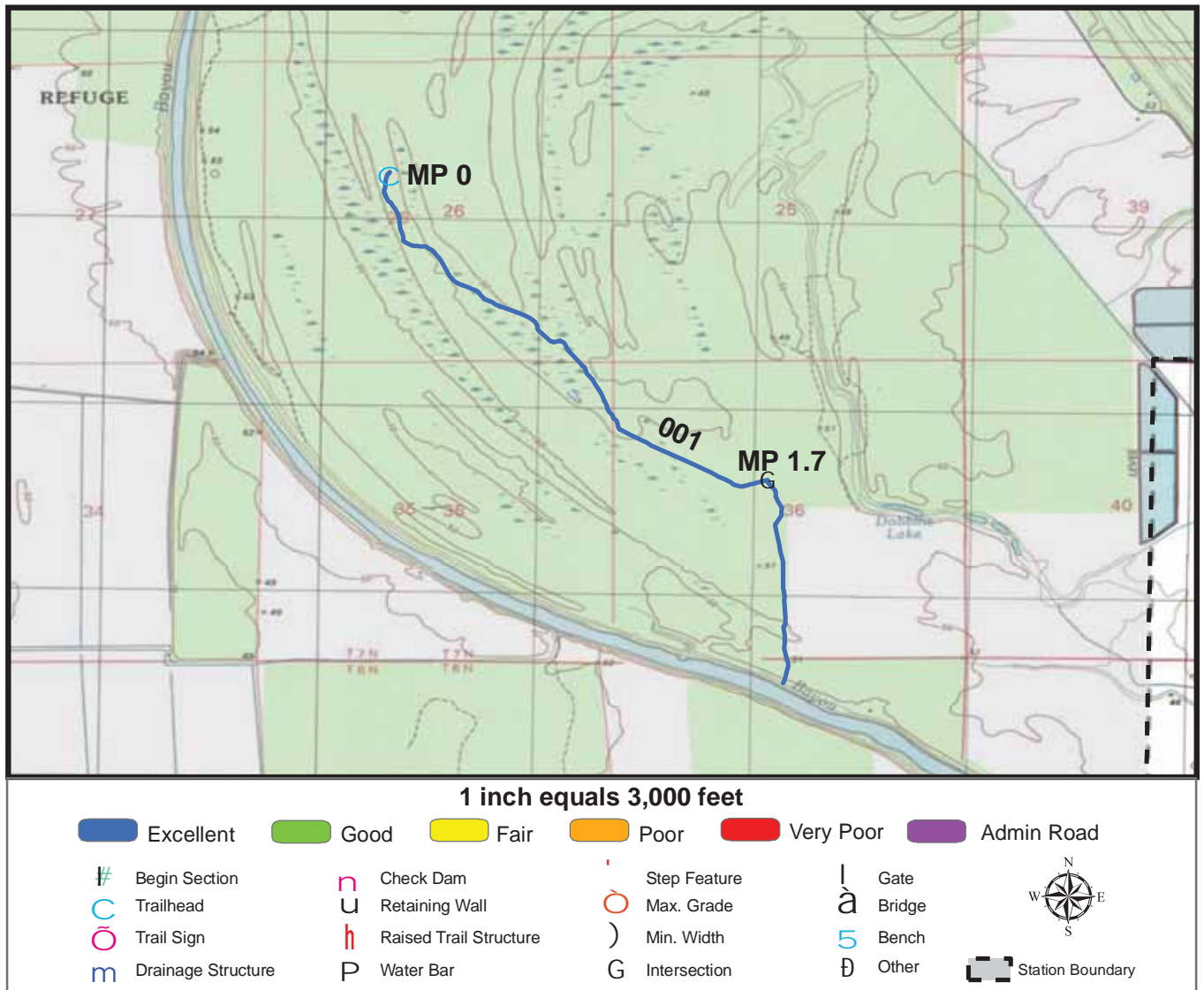
TOTAL LENGTH: 0.96 Miles

Section Number	001				
Section Length (miles)	0.96				
SAMMS Number	10041699				
Rating Date	8/4/2006				
Trail Section Information					
Trail Class	TC3				
Surface Type	Native				
Surface Firmness	Soft				
Width (inches)	60				
Average Grade (%)	1.2				
Average X-slope (%)	1				
Trail Condition Information					
Deferred Maintenance	\$0				
CRV	\$81489				
FCI	0				
Condition	Excellent				

Trail Condition TOTALS

Deferred Maintenance	CRV	FCI	Condition
\$0	\$81489	0	Excellent

TRAIL CONDITION



Trail Name: Old Growth Trail

Refuge Name: Bayou Cocodrie NWR

Trail Number: T304

Region: 4

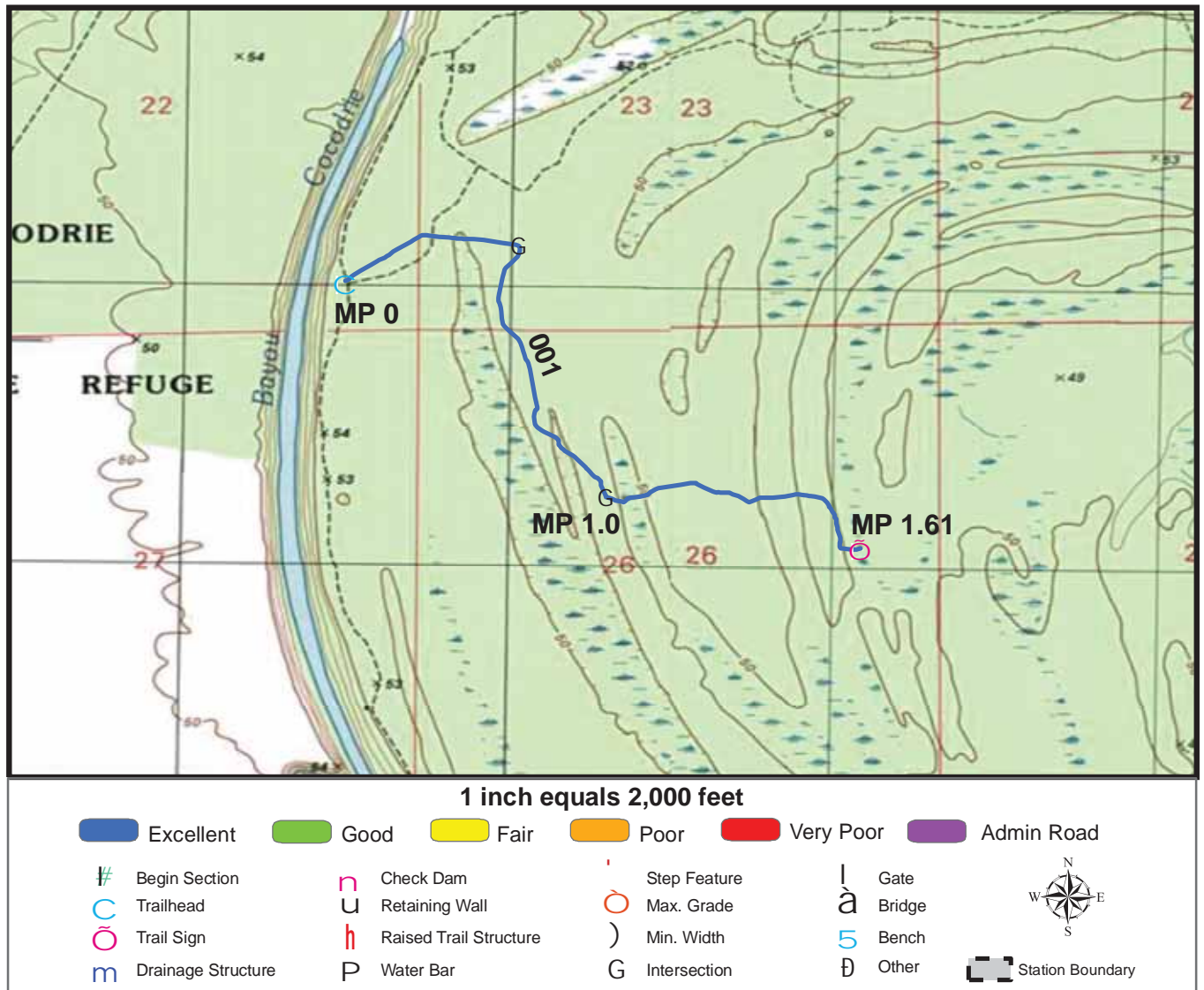
TOTAL LENGTH: 2.37 Miles

Section Number	001				
Section Length (miles)	2.37				
SAMMS Number	10041684				
Rating Date	8/4/2006				
Trail Section Information					
Trail Class	TC3				
Surface Type	Native				
Surface Firmness	Soft				
Width (inches)	60				
Average Grade (%)	2				
Average X-slope (%)	1.7				
Trail Condition Information					
Deferred Maintenance	\$0				
CRV	\$200292				
FCI	0				
Condition	Excellent				

Trail Condition TOTALS

Deferred Maintenance	CRV	FCI	Condition
\$0	\$200292	0	Excellent

TRAIL CONDITION



Trail Name: BBU Grey Trail

Refuge Name: Bayou Cocodrie NWR

Trail Number: T305

Region: 4

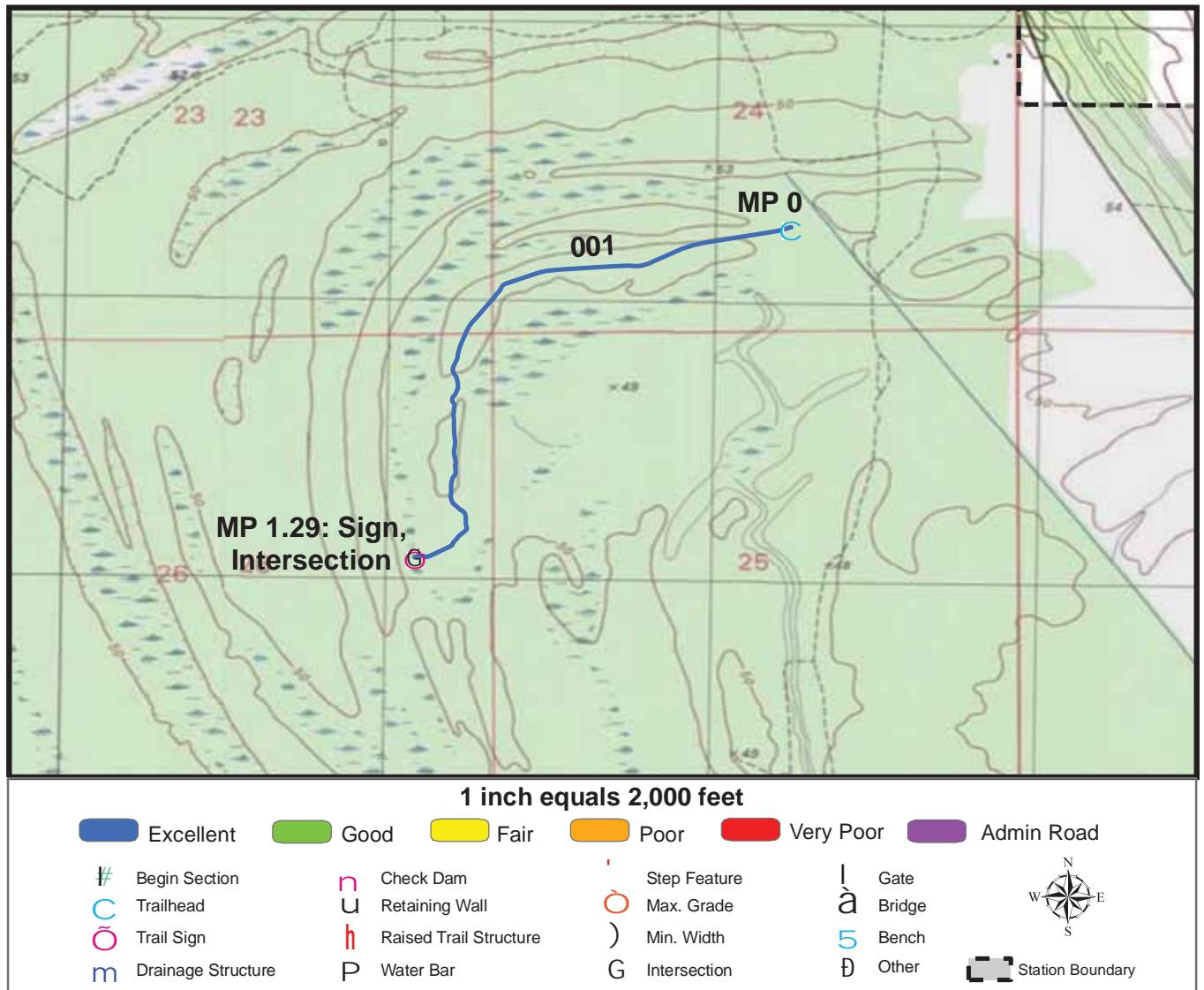
TOTAL LENGTH: 1.61 Miles

Section Number	001				
Section Length (miles)	1.61				
SAMMS Number	N/A				
Rating Date	8/4/2006				
Trail Section Information					
Trail Class	TC3				
Surface Type	Native				
Surface Firmness	Soft				
Width (inches)	72				
Average Grade (%)	1.1				
Average X-slope (%)	2				
Trail Condition Information					
Deferred Maintenance	\$0				
CRV	\$163886				
FCI	0				
Condition	Excellent				

Trail Condition TOTALS

Deferred Maintenance	CRV	FCI	Condition
\$0	\$163886	0	Excellent

TRAIL CONDITION



Trail Name: BBU Green Trail

Refuge Name: Bayou Cocodrie NWR

Trail Number: T306

Region: 4

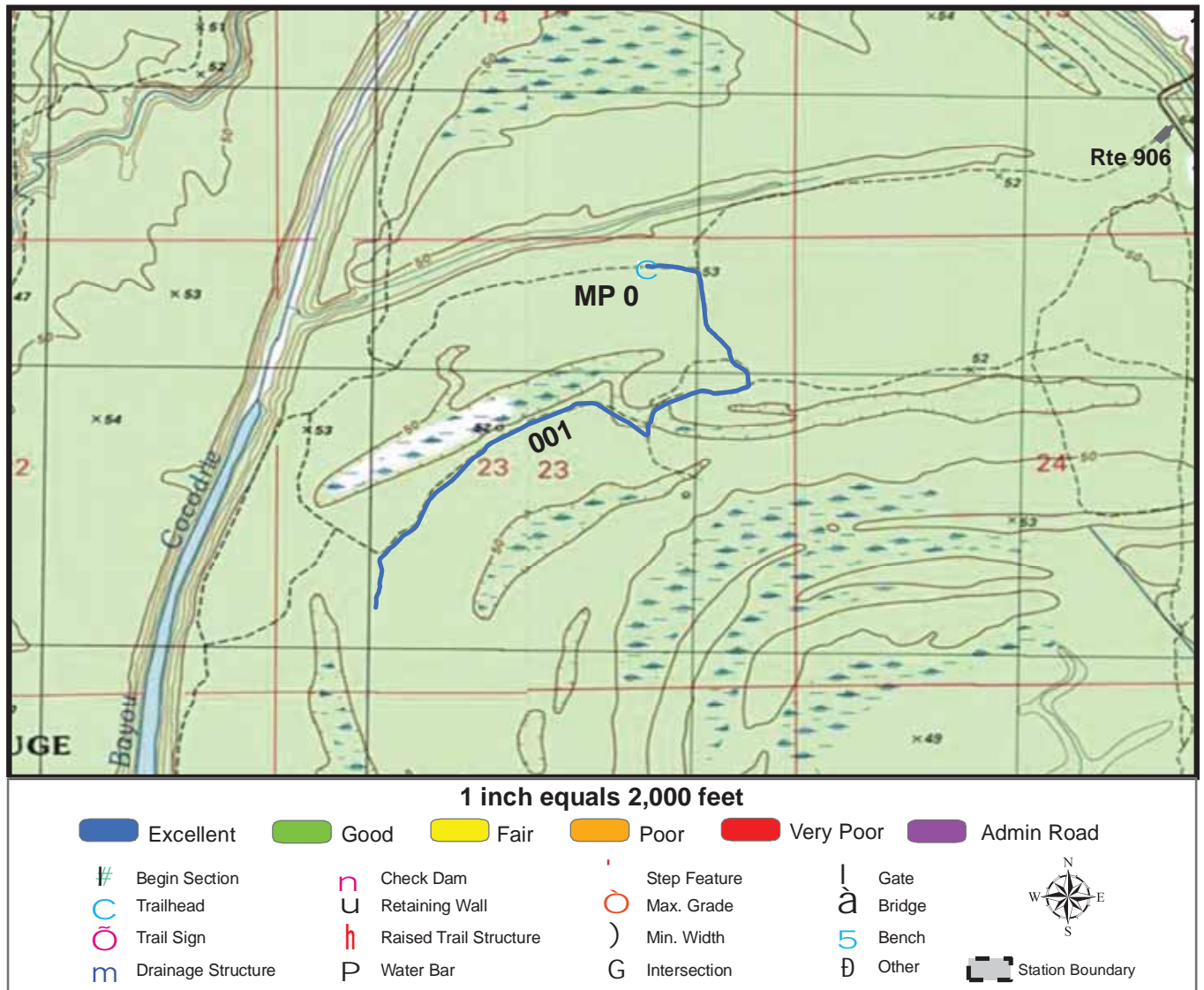
TOTAL LENGTH: 1.29 Miles

Section Number	001				
Section Length (miles)	1.29				
SAMMS Number	N/A				
Rating Date	8/4/2006				
Trail Section Information					
Trail Class	TC3				
Surface Type	Native				
Surface Firmness	Soft				
Width (inches)	72				
Average Grade (%)	1.4				
Average X-slope (%)	3.3				
Trail Condition Information					
Deferred Maintenance	\$0				
CRV	\$130684				
FCI	0				
Condition	Excellent				

Trail Condition TOTALS

Deferred Maintenance	CRV	FCI	Condition
\$0	\$130684	0	Excellent

TRAIL CONDITION



Trail Name: Fish Hole Trail

Refuge Name: Bayou Cocodrie NWR

Trail Number: T307

Region: 4

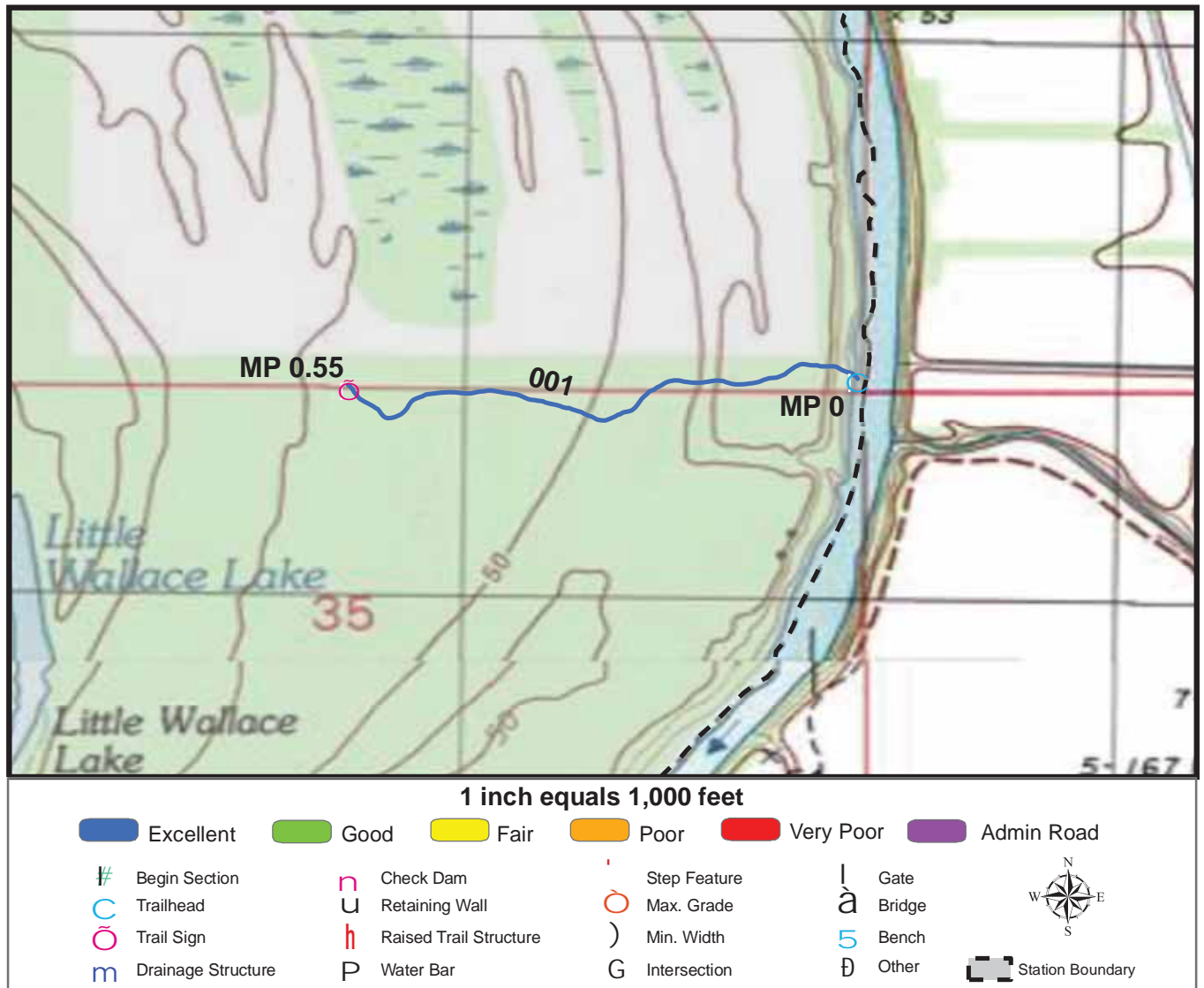
TOTAL LENGTH: 1.43 Miles

Section Number	001				
Section Length (miles)	1.43				
SAMMS Number	10041681				
Rating Date	8/4/2006				
Trail Section Information					
Trail Class	TC3				
Surface Type	Native				
Surface Firmness	Soft				
Width (inches)	60				
Average Grade (%)	2.4				
Average X-slope (%)	1.4				
Trail Condition Information					
Deferred Maintenance	\$0				
CRV	\$120724				
FCI	0				
Condition	Excellent				

Trail Condition TOTALS

Deferred Maintenance	CRV	FCI	Condition
\$0	\$120724	0	Excellent

TRAIL CONDITION



Trail Name: Wallace Lake Green Trail

Refuge Name: Bayou Cocodrie NWR

Trail Number: T308

Region: 4

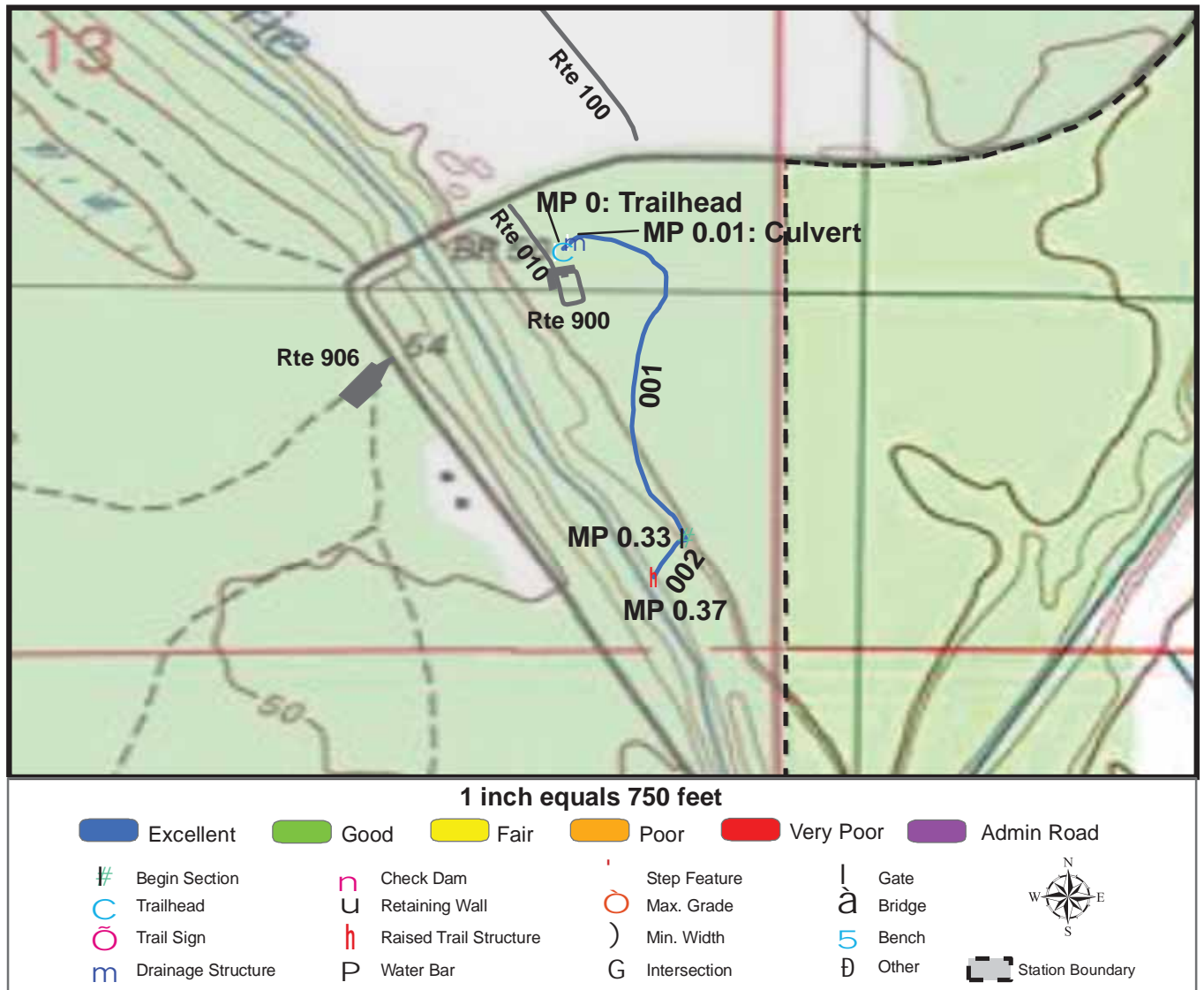
TOTAL LENGTH: 0.55 Miles

Section Number	001				
Section Length (miles)	0.55				
SAMMS Number	N/A				
Rating Date	8/4/2006				
Trail Section Information					
Trail Class	TC3				
Surface Type	Native				
Surface Firmness	Soft				
Width (inches)	72				
Average Grade (%)	7				
Average X-slope (%)	4.4				
Trail Condition Information					
Deferred Maintenance	\$0				
CRV	\$55764				
FCI	0				
Condition	Excellent				

Trail Condition TOTALS

Deferred Maintenance	CRV	FCI	Condition
\$0	\$55764	0	Excellent

TRAIL CONDITION



Trail Name: HQ Observation Platform Trail

Refuge Name: Bayou Cocodrie NWR

Trail Number: T400

Region: 4

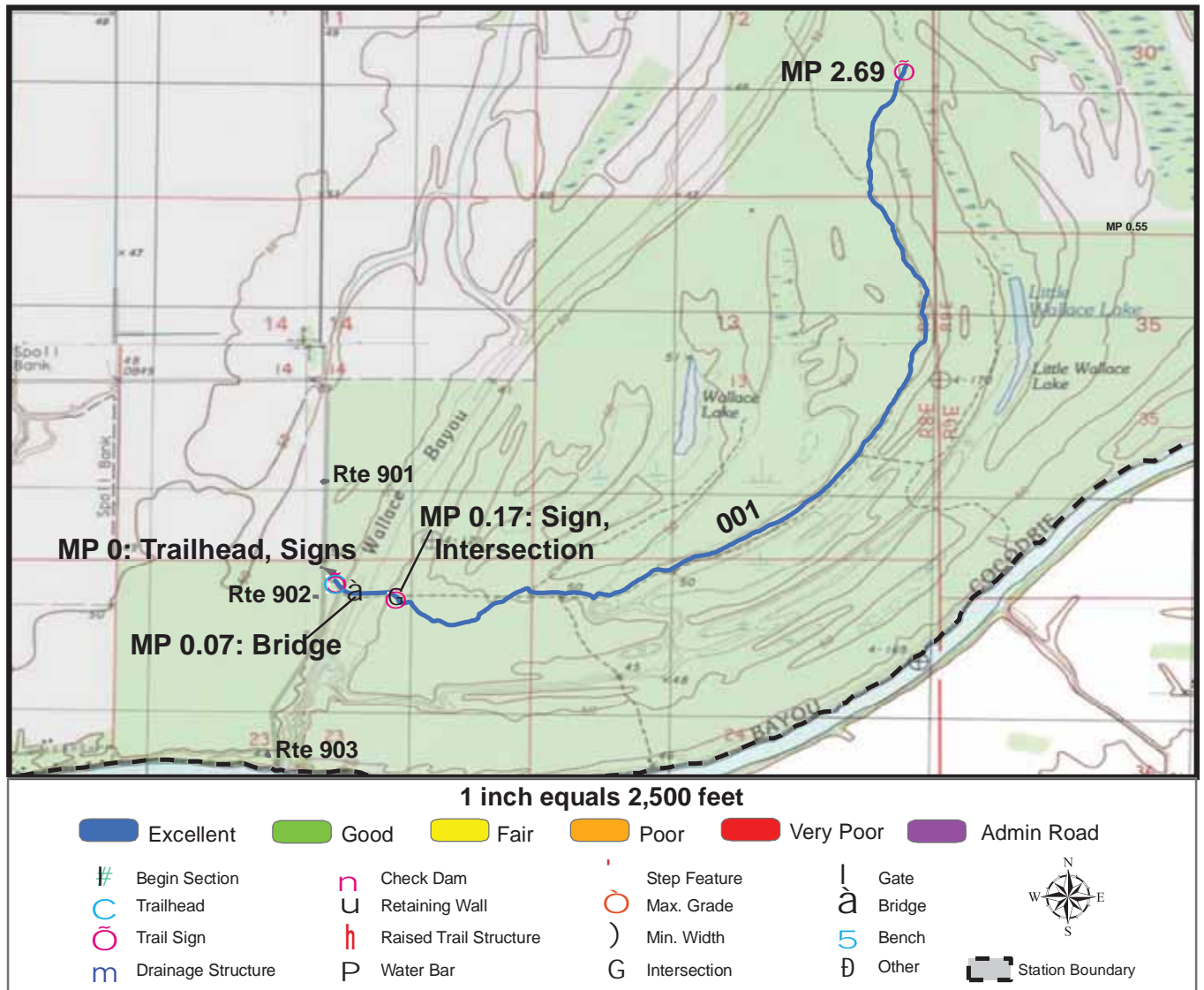
TOTAL LENGTH: 0.37 Miles

Section Number	001	002			
Section Length (miles)	0.33	0.04			
SAMMS Number	10041664	10041664			
Rating Date	8/3/2006	8/3/2006			
Trail Section Information					
Trail Class	TC4	TC4			
Surface Type	Gravel	Boardwalk			
Surface Firmness	Hard	Hard			
Width (inches)	120	60			
Average Grade (%)	1	1			
Average X-slope (%)	2.4	2.4			
Trail Condition Information					
Deferred Maintenance	\$0	\$0			
CRV	\$61629	\$18469			
FCI	0	0			
Condition	Excellent	Excellent			

Trail Condition TOTALS

Deferred Maintenance	CRV	FCI	Condition
\$0	\$80098	0	Excellent

TRAIL CONDITION



Trail Name: Wallace Lake White Trail

Refuge Name: Bayou Cocodrie NWR

Trail Number: T401

Region: 4

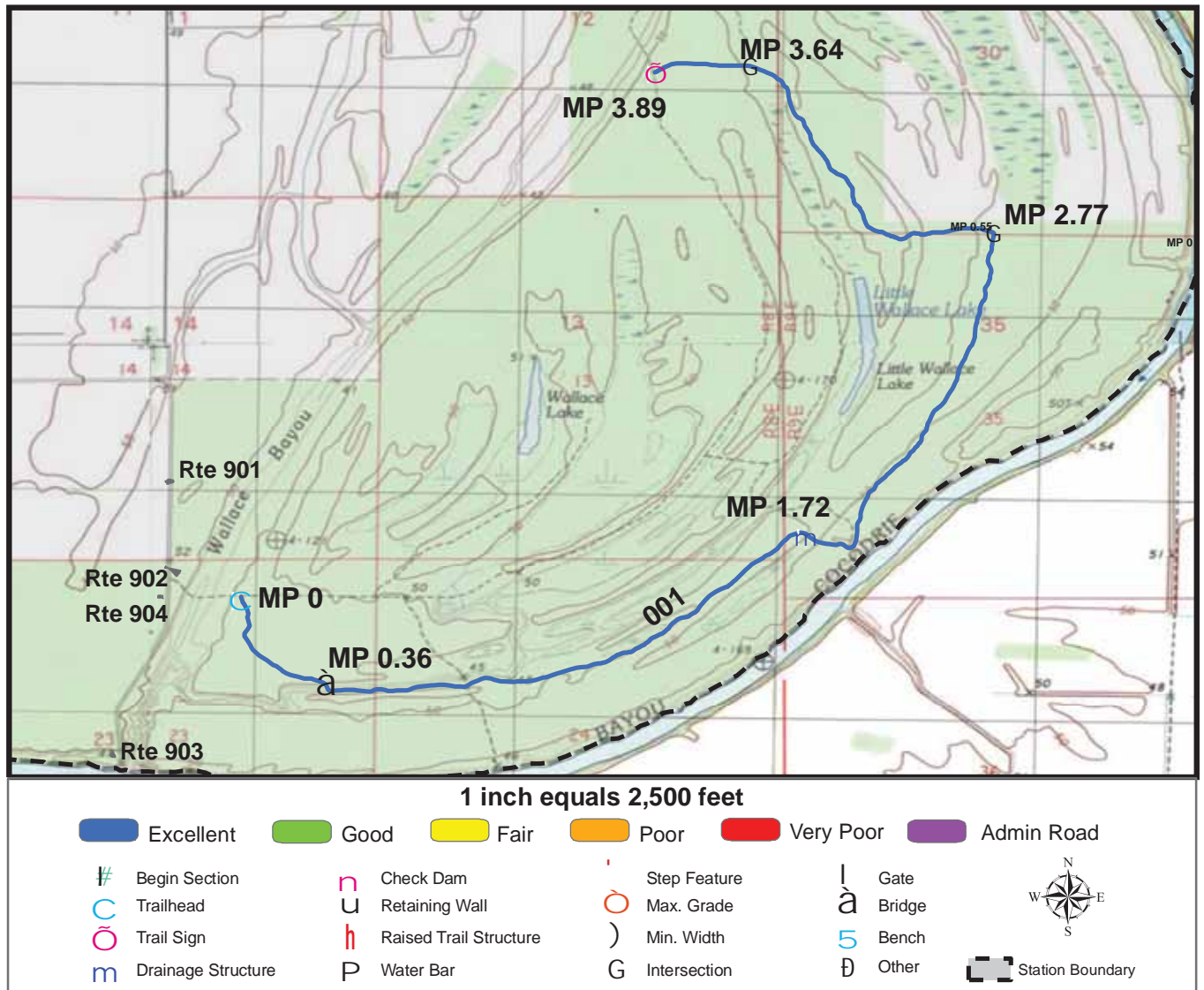
TOTAL LENGTH: 2.7 Miles

Section Number	001				
Section Length (miles)	2.7				
SAMMS Number	10041675				
Rating Date	8/4/2006				
Trail Section Information					
Trail Class	TC4				
Surface Type	Gravel				
Surface Firmness	Firm				
Width (inches)	72				
Average Grade (%)	2.3				
Average X-slope (%)	2.2				
Trail Condition Information					
Deferred Maintenance	\$0				
CRV	\$305525				
FCI	0				
Condition	Excellent				

Trail Condition TOTALS

Deferred Maintenance	CRV	FCI	Condition
\$0	\$305525	0	Excellent

TRAIL CONDITION



Trail Name: Wallace Lake Yellow Trail

Refuge Name: Bayou Cocodrie NWR

Trail Number: T402

Region: 4

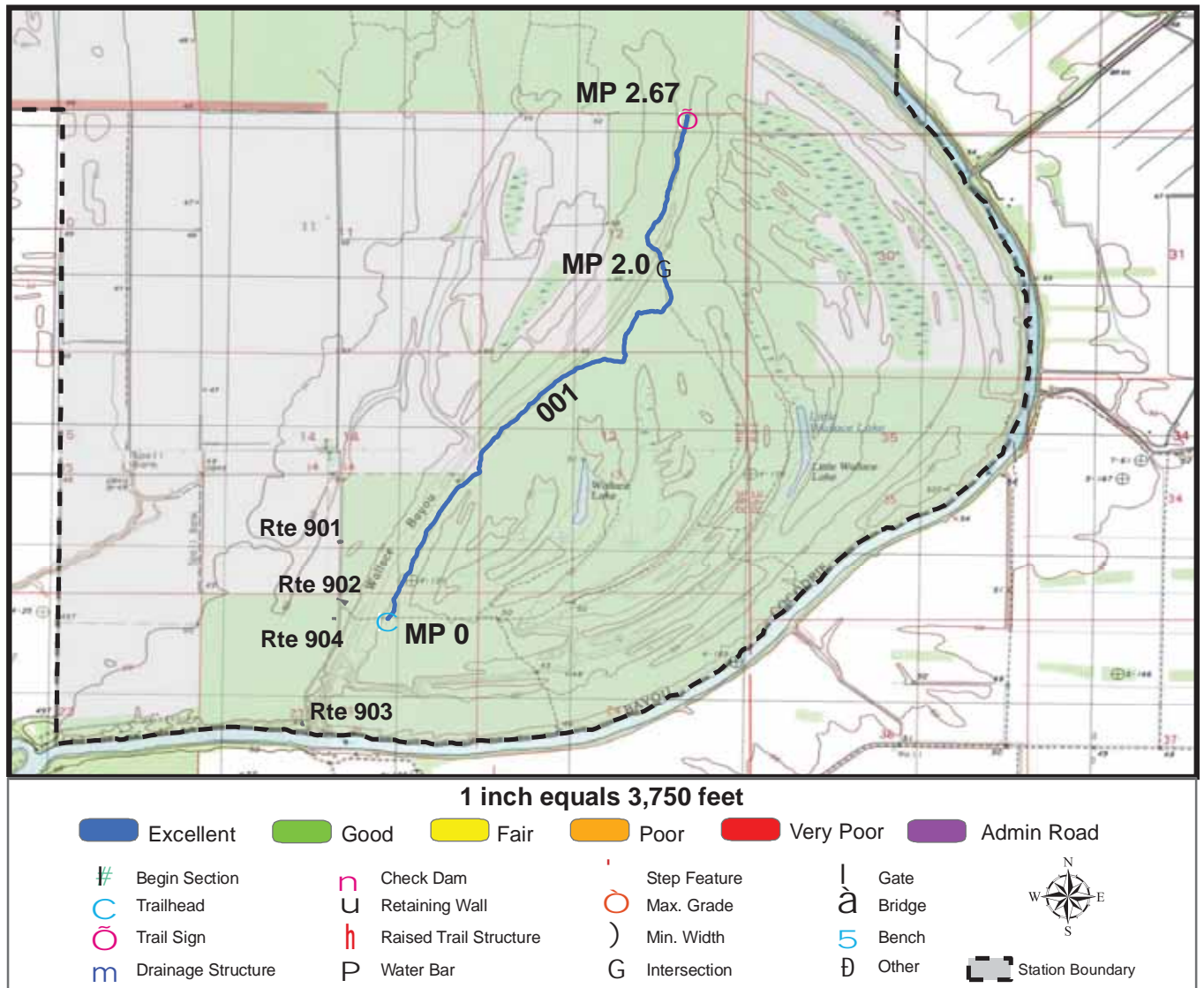
TOTAL LENGTH: 3.89 Miles

Section Number	001				
Section Length (miles)	3.89				
SAMMS Number	10041675				
Rating Date	8/4/2006				
Trail Section Information					
Trail Class	TC4				
Surface Type	Native				
Surface Firmness	Firm				
Width (inches)	72				
Average Grade (%)	2.2				
Average X-slope (%)	1.6				
Trail Condition Information					
Deferred Maintenance	\$0				
CRV	\$406414				
FCI	0				
Condition	Excellent				

Trail Condition TOTALS

Deferred Maintenance	CRV	FCI	Condition
\$0	\$406414	0	Excellent

TRAIL CONDITION



Trail Name: Wallace Lake Red Trail

Refuge Name: Bayou Cocodrie NWR

Trail Number: T403

Region: 4

TOTAL LENGTH: 2.67 Miles

Section Number	001				
Section Length (miles)	2.67				
SAMMS Number	10041675				
Rating Date	8/4/2006				
Trail Section Information					
Trail Class	TC4				
Surface Type	Native				
Surface Firmness	Firm				
Width (inches)	72				
Average Grade (%)	2.2				
Average X-slope (%)	1.9				
Trail Condition Information					
Deferred Maintenance	\$0				
CRV	\$271485				
FCI	0				
Condition	Excellent				

Trail Condition TOTALS

Deferred Maintenance	CRV	FCI	Condition
\$0	\$271485	0	Excellent

PHOTOGRAPHIC SHEET

TRAIL NUMBER: **T300**

STATION: Bayou Cocodrie NWR

DATE: 8/3/2006



Photo # 6 - MP 0.0 - Trailhead

TRAIL NUMBER: **T300**

STATION: Bayou Cocodrie NWR

DATE: 8/3/2006



Photo # 7 - MP 0.01 - Sign

PHOTOGRAPHIC SHEET

TRAIL NUMBER: **T300**

STATION: Bayou Cocodrie NWR

DATE: 8/3/2006



Photo # 15 - MP 0.13 - Sign (Grouped Feature)

TRAIL NUMBER: **T300**

STATION: Bayou Cocodrie NWR

DATE: 8/3/2006



Photo # 14 - MP 1.73 - Sign

PHOTOGRAPHIC SHEET

TRAIL NUMBER: **T300**

STATION: Bayou Cocodrie NWR

DATE: 8/3/2006



Photo # 13 - MP 2.3 - Begin Section 002

TRAIL NUMBER: **T300**

STATION: Bayou Cocodrie NWR

DATE: 8/3/2006



Photo # 11 - MP 2.54 - Sign (Grouped Feature)

PHOTOGRAPHIC SHEET

TRAIL NUMBER: **T300**

STATION: Bayou Cocodrie NWR

DATE: 8/3/2006



Photo # 12 - MP 2.54 - Sign

TRAIL NUMBER: **T301**

STATION: Bayou Cocodrie NWR

DATE: 8/3/2006



Photo # 16 - MP 0.0 - Trailhead

PHOTOGRAPHIC SHEET

TRAIL NUMBER: T301

STATION: Bayou Cocodrie NWR

DATE: 8/3/2006



Photo # 17 - MP 0.0 - Sign

TRAIL NUMBER: T301

STATION: Bayou Cocodrie NWR

DATE: 8/3/2006



Photo # 19 - MP 1.41 - Sign

PHOTOGRAPHIC SHEET

TRAIL NUMBER: **T302**

STATION: Bayou Cocodrie NWR

DATE: 8/4/2006



Photo # 20 - MP 0.0 - Trailhead

TRAIL NUMBER: **T302**

STATION: Bayou Cocodrie NWR

DATE: 8/4/2006



Photo # 21 - MP 0.0 - Sign

PHOTOGRAPHIC SHEET

TRAIL NUMBER: **T302**

STATION: Bayou Cocodrie NWR

DATE: 8/4/2006



Photo # 22 - MP 0.0 - Sign

TRAIL NUMBER: **T302**

STATION: Bayou Cocodrie NWR

DATE: 8/4/2006



Photo # 23 - MP 2.37 - Sign (Grouped Feature)

PHOTOGRAPHIC SHEET

TRAIL NUMBER: **T303**

STATION: Bayou Cocodrie NWR

DATE: 8/4/2006



Photo # 24 - MP 0.0 - Trailhead

TRAIL NUMBER: **T304**

STATION: Bayou Cocodrie NWR

DATE: 8/4/2006



Photo # 25 - MP 0.0 - Trailhead

PHOTOGRAPHIC SHEET

TRAIL NUMBER: **T305**

STATION: Bayou Cocodrie NWR

DATE: 8/4/2006



Photo # 26 - MP 0.0 - Trailhead

TRAIL NUMBER: **T305**

STATION: Bayou Cocodrie NWR

DATE: 8/4/2006



Photo # 27 - MP 1.61 - Sign (Grouped Feature)

PHOTOGRAPHIC SHEET

TRAIL NUMBER: **T306**

STATION: Bayou Cocodrie NWR

DATE: 8/4/2006



Photo # 29 - MP 0.0 - Trailhead

TRAIL NUMBER: **T306**

STATION: Bayou Cocodrie NWR

DATE: 8/4/2006



Photo # 28 - MP 1.29 - Sign (Grouped Feature)

PHOTOGRAPHIC SHEET

TRAIL NUMBER: **T307**

STATION: Bayou Cocodrie NWR

DATE: 8/4/2006



Photo # 30 - MP 0.0 - Trailhead

TRAIL NUMBER: **T308**

STATION: Bayou Cocodrie NWR

DATE: 8/4/2006



Photo # 41 - MP 0.0 - Trailhead

PHOTOGRAPHIC SHEET

TRAIL NUMBER: **T308**

STATION: Bayou Cocodrie NWR

DATE: 8/4/2006



Photo # 40 - MP 0.55 - Sign (Grouped Feature)

TRAIL NUMBER: **T400**

STATION: Bayou Cocodrie NWR

DATE: 8/3/2006



Photo # 1 - MP 0.0 - Trailhead

PHOTOGRAPHIC SHEET

TRAIL NUMBER: **T400**

STATION: Bayou Cocodrie NWR

DATE: 8/3/2006



Photo # 3 - MP 0.33 - Begin Section 002

TRAIL NUMBER: **T401**

STATION: Bayou Cocodrie NWR

DATE: 8/4/2006



Photo # 33 - MP 0.0 - Trailhead

PHOTOGRAPHIC SHEET

TRAIL NUMBER: **T401**

STATION: Bayou Cocodrie NWR

DATE: 8/4/2006



Photo # 31 - MP 0.0 - Sign

TRAIL NUMBER: **T401**

STATION: Bayou Cocodrie NWR

DATE: 8/4/2006



Photo # 32 - MP 0.0 - Sign

PHOTOGRAPHIC SHEET

TRAIL NUMBER: **T401**

STATION: Bayou Cocodrie NWR

DATE: 8/4/2006



Photo # 34 - MP 0.07 - Bridge

TRAIL NUMBER: **T401**

STATION: Bayou Cocodrie NWR

DATE: 8/4/2006



Photo # 36 - MP 0.17 - Sign

PHOTOGRAPHIC SHEET

TRAIL NUMBER: **T401**

STATION: Bayou Cocodrie NWR

DATE: 8/4/2006



Photo # 35 - MP 2.69 - Sign (Grouped Feature)

TRAIL NUMBER: **T402**

STATION: Bayou Cocodrie NWR

DATE: 8/4/2006



Photo # 43 - MP 0.0 - Trailhead

PHOTOGRAPHIC SHEET

TRAIL NUMBER: **T402**

STATION: Bayou Cocodrie NWR

DATE: 8/4/2006



Photo # 42 - MP 0.36 - Bridge

TRAIL NUMBER: **T402**

STATION: Bayou Cocodrie NWR

DATE: 8/4/2006



Photo # 39 - MP 3.89 - Sign (Grouped Feature)

PHOTOGRAPHIC SHEET

TRAIL NUMBER: **T403**

STATION: Bayou Cocodrie NWR

DATE: 8/4/2006



Photo # 46 - MP 0.0 - Trailhead

TRAIL NUMBER: **T403**

STATION: Bayou Cocodrie NWR

DATE: 8/4/2006



Photo # 45 - MP 2.67 - Sign (Grouped Feature)

The Trail Inventory of Bayou Sauvage National Wildlife Refuge Lacombe, Louisiana



**Prepared By:
Federal Highway Administration
Central Federal Lands Highway Division
April 2006**



Bayou Sauvage NWR

Trail and Trail Feature Summaries

Trail Miles and Percentages by Surface Type and Condition

Trail Surface Type	Mileage by Trail Condition												Total Miles
	Excellent		Good		Fair		Poor		Very Poor		Not Rated*		
	MILES	%	MILES	%	MILES	%	MILES	%	MILES	%	MILES	%	
Native		0%		0%		0%		0%		0%		0%	0.00
Gravel	2.50	59%		0%		0%		0%		0%		0%	2.50
Asphalt	0.69	16%	0.23	5%		0%	0.85	20%		0%		0%	1.77
Concrete		0%		0%		0%		0%		0%		0%	0.00
Turnpike		0%		0%		0%		0%		0%		0%	0.00
Boardwalk		0%		0%		0%		0%		0%		0%	0.00
Puncheon		0%		0%		0%		0%		0%		0%	0.00
Woodchips		0%		0%		0%		0%		0%		0%	0.00
Mowed		0%		0%		0%		0%		0%		0%	0.00
Admin Road		0%		0%		0%		0%		0%		0%	0.00
Other		0%		0%		0%		0%		0%		0%	0.00
Totals	3.19	75%	0.23	5%	0.00	0%	0.85	20%	0.00	0%	0.00	0%	4.27

Trail Miles and Percentages by Trail Classification and Condition

Trail Classification	Mileage by Trail Condition												Total Miles
	Excellent		Good		Fair		Poor		Very Poor		Not Rated*		
	MILES	%	MILES	%	MILES	%	MILES	%	MILES	%	MILES	%	
TC1		0%		0%		0%		0%		0%		0%	0.00
TC2		0%		0%		0%		0%		0%		0%	0.00
TC3		0%		0%		0%		0%		0%		0%	0.00
TC4	2.50	59%		0%		0%		0%		0%		0%	2.50
TC5	0.69	16%	0.23	5%		0%	0.85	20%		0%		0%	1.77
Totals	3.19	75%	0.23	5%	0.00	0%	0.85	20%	0.00	0%	0.00	0%	4.27

* Admin Roads are included in the inventory but are not rated for condition.

Trail Features

Trail Number	Feature Type	Quantity	Grouped Feature	Milepost	Photo
T500	Gate	1	No	0.00	N/A
T500	Sign	1	No	0.05	10
sf-square feet lf-linear feet cf-cubic feet					

BAYOU SAUVAGE NATIONAL WILDLIFE REFUGE TRAIL LOCATION MAP



 Station Boundary

@ HQ/VC

0 2 4 Miles

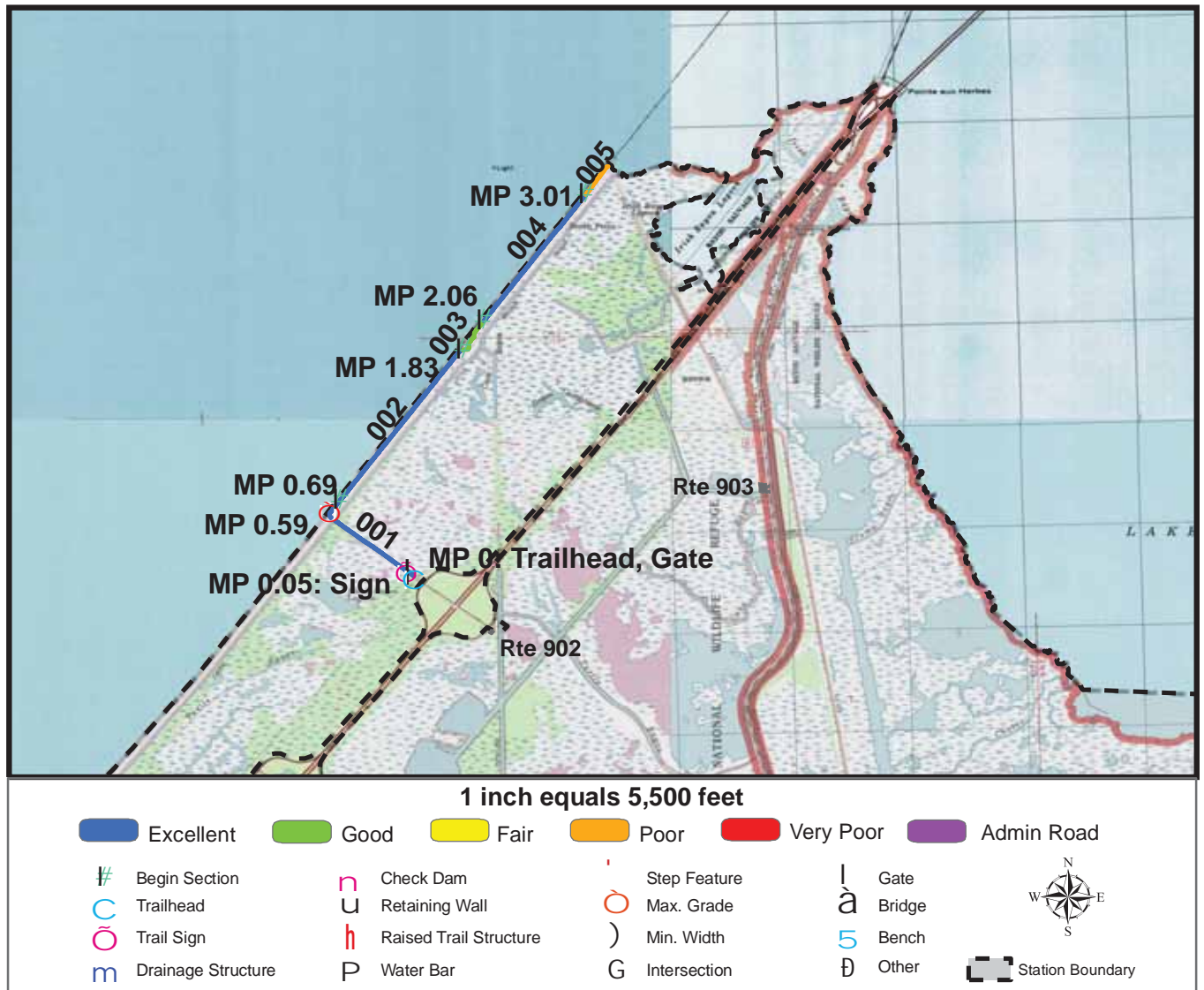
TRAILS ID

Station Name: Bayou Sauvage NWR

Org. Code: 43595

Trail #	Trail Name	Surface Type	SAMMS	Trail Mileage	Trail Description (Begin and End point of trail)
T500	Bayou Sauvage Bike Trail	Gravel, Asphalt	10018692	4.27	From Gate near exit 251 off I-10 on SR 55 to Interstate I-10

TRAIL CONDITION



Trail Name: Bayou Sauvage Bike Trail

Refuge Name: Bayou Sauvage NWR

Trail Number: T500

Region: 4

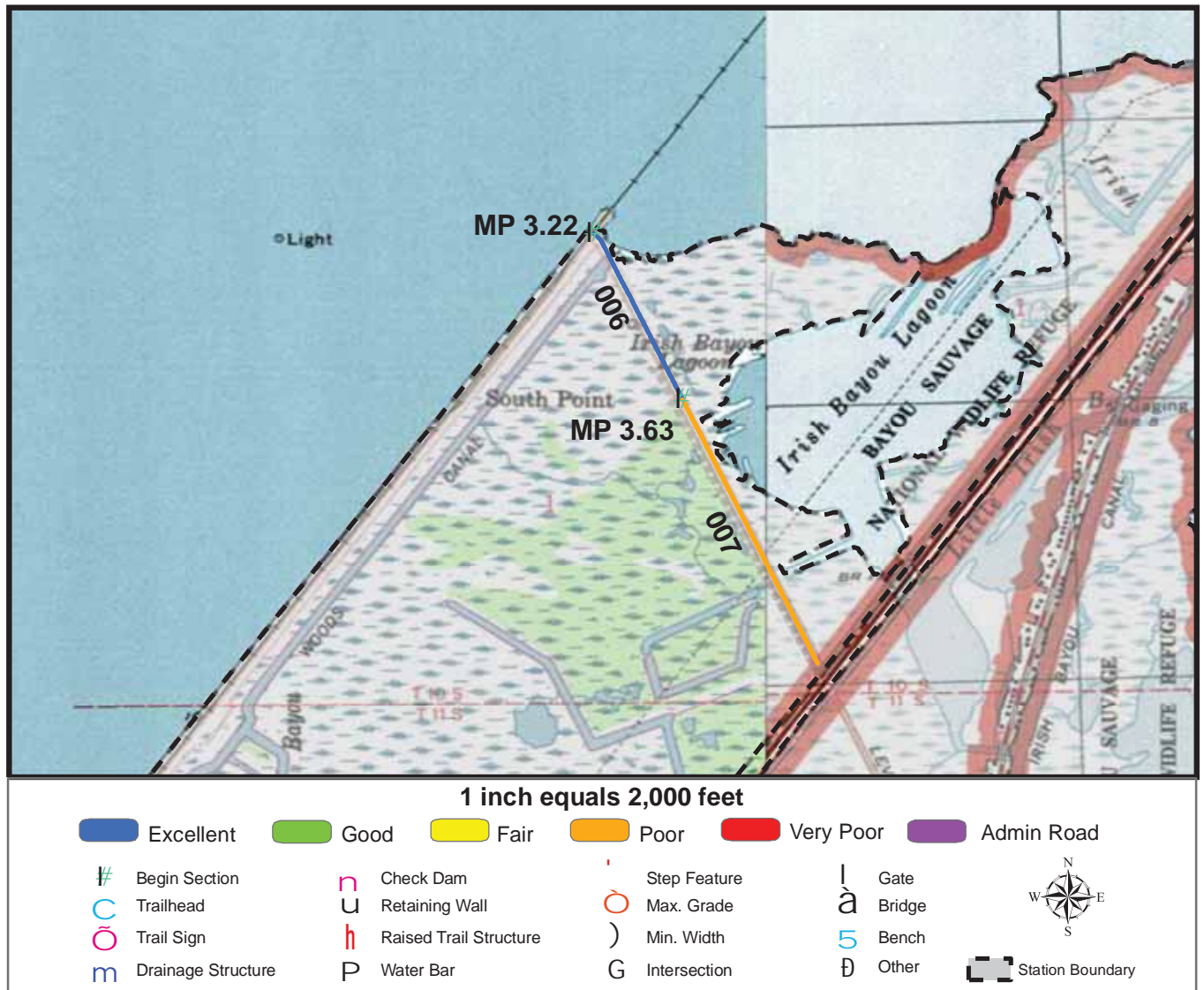
TOTAL LENGTH: 4.27 Miles

Section Number	001	002	003	004	005
Section Length (miles)	0.69	1.14	0.23	0.95	0.21
SAMMS Number	10018692	10018692	10018692	10018692	10018692
Rating Date	4/2/2006	4/2/2006	4/2/2006	4/2/2006	4/2/2006
Trail Section Information					
Trail Class	TC5	TC4	TC5	TC4	TC5
Surface Type	Asphalt	Gravel	Asphalt	Gravel	Asphalt
Surface Firmness	Paved	Hard	Paved	Hard	Paved
Width (inches)	124	146	128	177	138
Average Grade (%)	1.9	1.9	1.9	1.9	1.9
Average X-slope (%)	1.2	1.2	1.2	1.2	1.2
Trail Condition Information					
Deferred Maintenance	\$0	\$0	\$2251	\$0	\$8370
CRV	\$198499	\$296617	\$67079	\$299110	\$66538
FCI	0	0	0.034	0	0.126
Condition	Excellent	Excellent	Good	Excellent	Poor

Trail Condition TOTALS

Deferred Maintenance	CRV	FCI	Condition
\$42816	\$1228652	0.035	Good

TRAIL CONDITION



Trail Name: Bayou Sauvage Bike Trail

Refuge Name: Bayou Sauvage NWR

Trail Number: T500

Region: 4

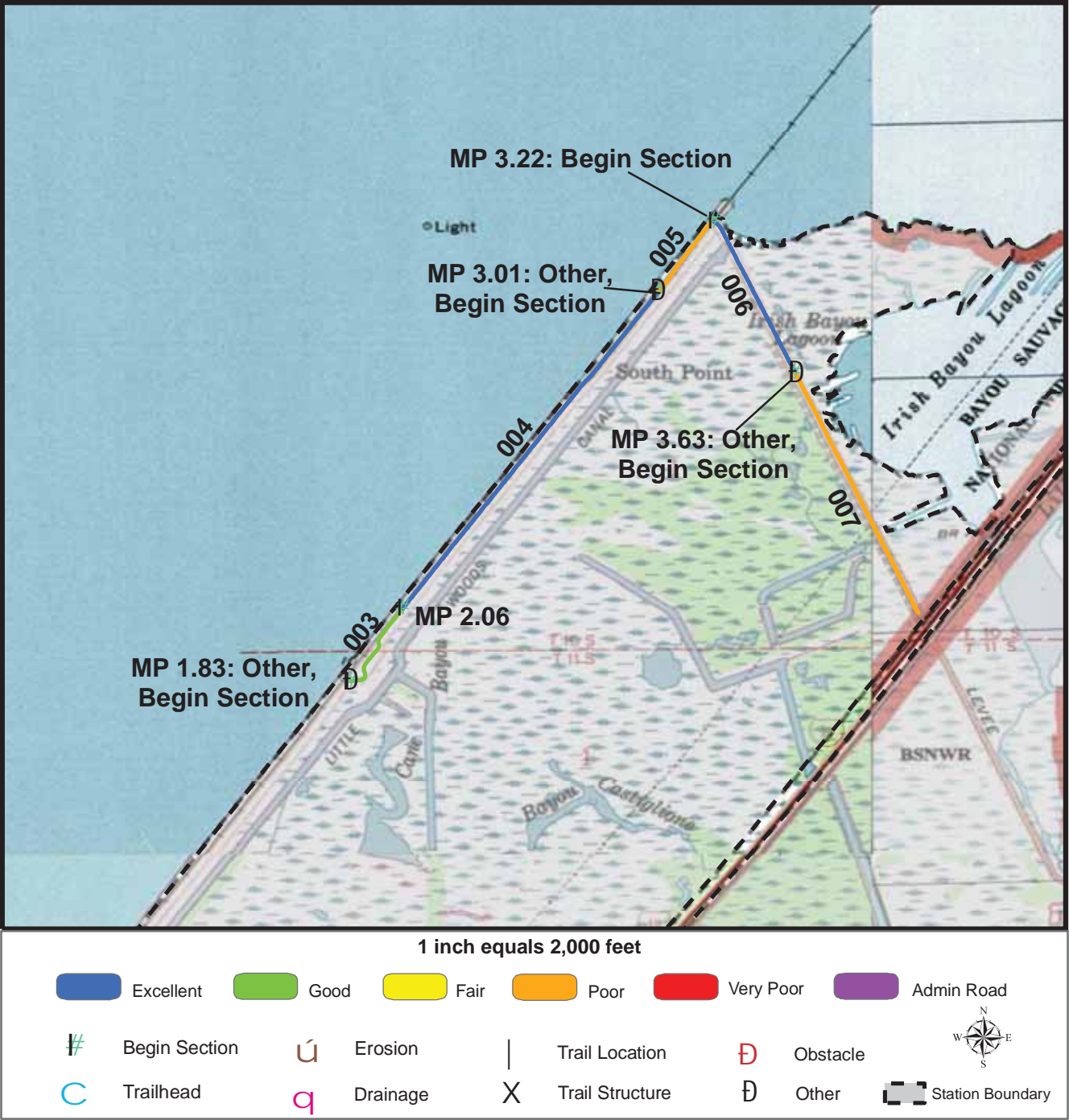
TOTAL LENGTH: 4.27 Miles

Section Number	006	007			
Section Length (miles)	0.41	0.64			
SAMMS Number	10018692	10018692			
Rating Date	4/2/2006	4/2/2006			
Trail Section Information					
Trail Class	TC4	TC5			
Surface Type	Gravel	Asphalt			
Surface Firmness	Hard	Paved			
Width (inches)	169	120			
Average Grade (%)	1.9	1.9			
Average X-slope (%)	1.2	1.2			
Trail Condition Information					
Deferred Maintenance	\$0	\$32195			
CRV	\$123834	\$176975			
FCI	0	0.182			
Condition	Excellent	Poor			

Trail Condition TOTALS

Deferred Maintenance	CRV	FCI	Condition
\$42816	\$1228652	0.035	Good

TRAIL DEFICIENCY



Trail Name: Bayou Sauvage Bike Trail

Refuge Name: Bayou Sauvage NWR

Trail Number: T500

Region: 4

TOTAL LENGTH: 4.27 Miles

Mile Post	1.83	3.01	3.63	
Section Number	003	005	007	
Photo Number	12	15	17	
Deficiency	Other	Other	Other	
Action	Repair	Repair	Repair	
Item	Tread -sf	Tread -sf	Tread -sf	
Quantity	850	3200	12350	
Deferred Maintenance	\$2251	\$8370	\$32195	

PHOTOGRAPHIC SHEET

TRAIL NUMBER: **T500**

STATION: Bayou Sauvage NWR

DATE: 4/2/2006



Photo # 9 - MP 0.0 - Trailhead

TRAIL NUMBER: **T500**

STATION: Bayou Sauvage NWR

DATE: 4/2/2006



Photo # 10 - MP 0.05 - Sign

PHOTOGRAPHIC SHEET

TRAIL NUMBER: **T500**

STATION: Bayou Sauvage NWR

DATE: 4/2/2006



Photo # 11 - MP 0.69 - Begin Section 002

TRAIL NUMBER: **T500**

STATION: Bayou Sauvage NWR

DATE: 4/2/2006



Photo # 12 - MP 1.83 - Other Deficiency, Begin Section 003

PHOTOGRAPHIC SHEET

TRAIL NUMBER: **T500**

STATION: Bayou Sauvage NWR

DATE: 4/2/2006



Photo # 13 - MP 2.06 - Begin Section 004

TRAIL NUMBER: **T500**

STATION: Bayou Sauvage NWR

DATE: 4/2/2006



Photo # 15 - MP 3.01 - Other Deficiency, Begin Section 005

PHOTOGRAPHIC SHEET

TRAIL NUMBER: **T500**

STATION: Bayou Sauvage NWR

DATE: 4/2/2006



Photo # 16 - MP 3.22 - Begin Section 006

TRAIL NUMBER: **T500**

STATION: Bayou Sauvage NWR

DATE: 4/2/2006



Photo # 17 - MP 3.63 - Other Deficiency, Begin Section 007

The Trail Inventory of Bayou Teche National Wildlife Refuge Franklin, Louisiana



Prepared By:
Federal Highway Administration
Central Federal Lands Highway Division
March 2006



Bayou Teche NWR

Trail and Trail Feature Summaries

Trail Miles and Percentages by Surface Type and Condition

Trail Surface Type	Mileage by Trail Condition												Total Miles
	Excellent		Good		Fair		Poor		Very Poor		Not Rated*		
	MILES	%	MILES	%	MILES	%	MILES	%	MILES	%	MILES	%	
Native		0%		0%		0%		0%		0%		0%	0.00
Gravel		0%		0%		0%		0%		0%		0%	0.00
Asphalt		0%		0%		0%		0%		0%		0%	0.00
Concrete		0%		0%		0%		0%		0%		0%	0.00
Turnpike		0%		0%		0%		0%		0%		0%	0.00
Boardwalk		0%		0%		0%		0%		0%		0%	0.00
Puncheon		0%		0%		0%		0%		0%		0%	0.00
Woodchips		0%		0%		0%		0%		0%		0%	0.00
Mowed		0%		0%		0%		0%		0%		0%	0.00
Admin Road		0%		0%		0%		0%		0%	3.79	100%	3.79
Other		0%		0%		0%		0%		0%		0%	0.00
Totals	0.00	0%	0.00	0%	0.00	0%	0.00	0%	0.00	0%	3.79	100%	3.79

Trail Miles and Percentages by Trail Classification and Condition

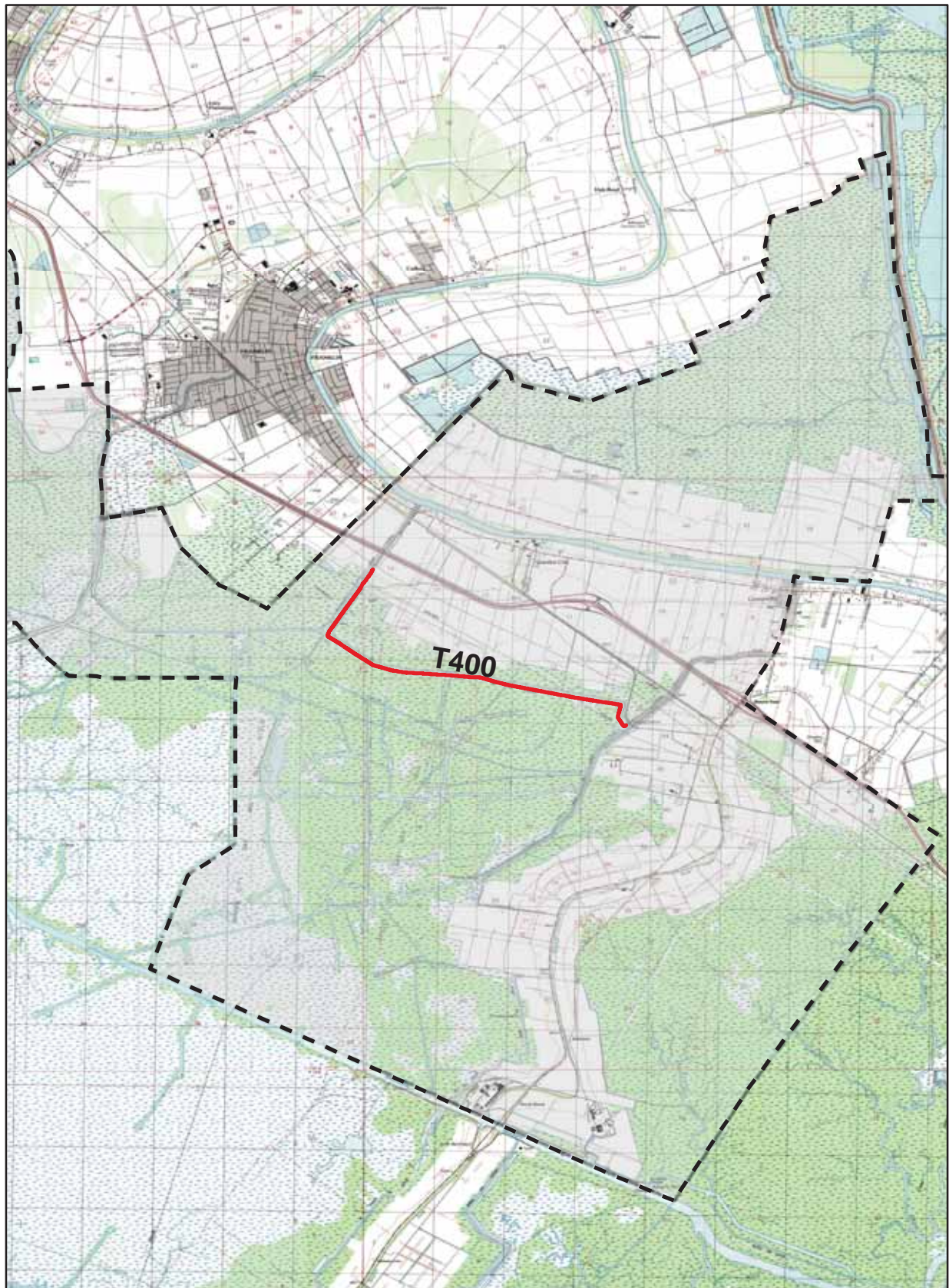
Trail Classification	Mileage by Trail Condition												Total Miles
	Excellent		Good		Fair		Poor		Very Poor		Not Rated*		
	MILES	%	MILES	%	MILES	%	MILES	%	MILES	%	MILES	%	
TC1		0%		0%		0%		0%		0%		0%	0.00
TC2		0%		0%		0%		0%		0%		0%	0.00
TC3		0%		0%		0%		0%		0%		0%	0.00
TC4		0%		0%		0%		0%		0%	3.79	100%	3.79
TC5		0%		0%		0%		0%		0%		0%	0.00
Totals	0.00	0%	0.00	0%	0.00	0%	0.00	0%	0.00	0%	3.79	100%	3.79

* Admin Roads are included in the inventory but are not rated for condition.

Trail Features

Trail Number	Feature Type	Quantity	Grouped Feature	Milepost	Photo
T400	Gate	1	No	0.00	N/A
T400	Gate	1	No	3.79	N/A
<div><div>sf-square feet</div><div>lf-linear feet</div><div>cf-cubic feet</div></div>					

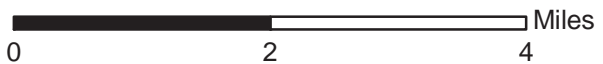
BAYOU TECHE NATIONAL WILDLIFE REFUGE TRAIL LOCATION MAP



Station Boundary



HQ/VC



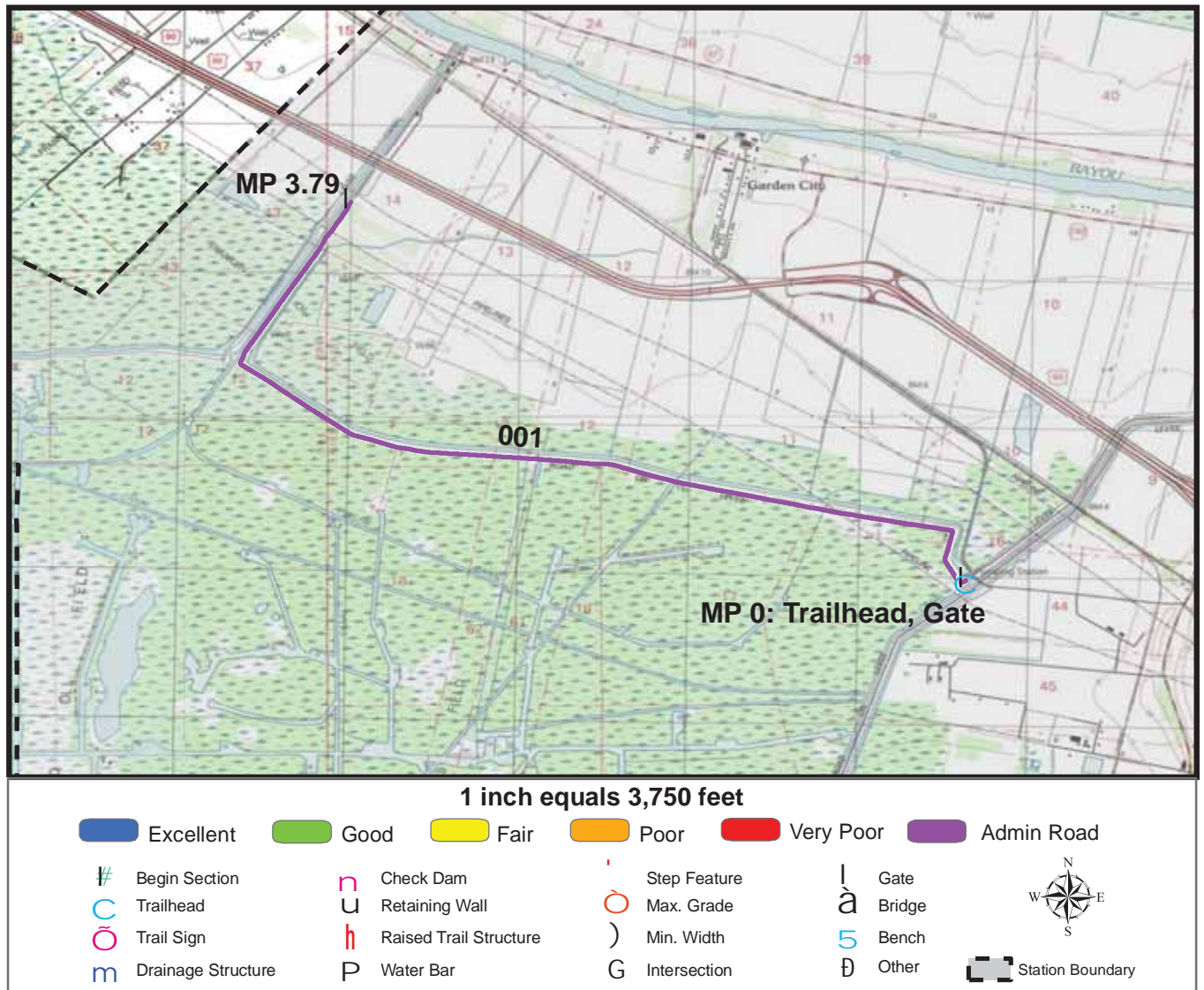
TRAILS ID

Station Name: Bayou Teche NWR

Org. Code: 43628

Trail #	Trail Name	Surface Type	SAMMS	Trail Mileage	Trail Description (Begin and End point of trail)
T400	Garden City Levee Foot Trail	Admin Road	N/A	3.79	From Levee Road near pumping station to end of trail

TRAIL CONDITION



Trail Name: Garden City Levee Foot Trail

Refuge Name: Bayou Teche NWR

Trail Number: T400

Region: 4

TOTAL LENGTH: 3.79 Miles

Section Number	001				
Section Length (miles)	3.79				
SAMMS Number	N/A				
Rating Date	3/25/2006				
Trail Section Information					
Trail Class	TC4				
Surface Type	Admin Road				
Surface Firmness	Firm				
Width (inches)	100				
Average Grade (%)	1.2				
Average X-slope (%)	0.8				
Trail Condition Information					
Deferred Maintenance	\$0				
CRV	\$0				
FCI	0				
Condition	Not Rated				

Trail Condition TOTALS

Deferred Maintenance	CRV	FCI	Condition
\$0	\$0	0	Not Rated

PHOTOGRAPHIC SHEET

TRAIL NUMBER: **T400**

STATION: Bayou Teche NWR

DATE: 3/25/2006



Photo # 13 - MP 0.0 - Trailhead

The Trail Inventory of Big Branch Marsh National Wildlife Refuge Lacombe, Louisiana



**Prepared By:
Federal Highway Administration
Central Federal Lands Highway Division
April 2006**



Big Branch Marsh NWR

Trail and Trail Feature Summaries

Trail Miles and Percentages by Surface Type and Condition

Trail Surface Type	Mileage by Trail Condition												Total Miles
	Excellent		Good		Fair		Poor		Very Poor		Not Rated*		
	MILES	%	MILES	%	MILES	%	MILES	%	MILES	%	MILES	%	
Native	0.24	9%		0%		0%		0%		0%		0%	0.24
Gravel		0%		0%		0%		0%		0%		0%	0.00
Asphalt		0%		0%		0%		0%		0%		0%	0.00
Concrete		0%		0%		0%		0%		0%		0%	0.00
Turnpike		0%		0%		0%		0%		0%		0%	0.00
Boardwalk		0%		0%		0%		0%		0%		0%	0.00
Puncheon		0%		0%		0%		0%		0%		0%	0.00
Woodchips		0%		0%		0%		0%		0%		0%	0.00
Mowed		0%		0%		0%		0%		0%		0%	0.00
Admin Road		0%		0%		0%		0%		0%	2.44	91%	2.44
Other		0%		0%		0%		0%		0%		0%	0.00
Totals	0.24	9%	0.00	0%	0.00	0%	0.00	0%	0.00	0%	2.44	91%	2.68

Trail Miles and Percentages by Trail Classification and Condition

Trail Classification	Mileage by Trail Condition												Total Miles
	Excellent		Good		Fair		Poor		Very Poor		Not Rated*		
	MILES	%	MILES	%	MILES	%	MILES	%	MILES	%	MILES	%	
TC1		0%		0%		0%		0%		0%		0%	0.00
TC2	0.03	1%		0%		0%		0%		0%		0%	0.03
TC3	0.21	8%		0%		0%		0%		0%		0%	0.21
TC4		0%		0%		0%		0%		0%	2.44	91%	2.44
TC5		0%		0%		0%		0%		0%		0%	0.00
Totals	0.24	9%	0.00	0%	0.00	0%	0.00	0%	0.00	0%	2.44	91%	2.68

* Admin Roads are included in the inventory but are not rated for condition.

Trail Features

Trail Number	Feature Type	Quantity	Grouped Feature	Milepost	Photo
T400	Gate	1	No	0.00	N/A
T400	Sign	8	Yes	N/A	2
T400	Sign	1	No	0.10	3
T400	Sign	1	No	0.18	5
T400	Bench	1	No	0.19	N/A
T400	Culvert -lf	12	No	0.19	N/A
T400	Culvert -lf	12	No	0.53	N/A
T400	Sign	1	No	0.94	10
T400	Sign	1	No	1.12	12
T400	Bench	2	No	1.43	N/A
T400	Lookout/Ob Deck	1	No	1.43	N/A
T400	Sign	1	No	2.04	17
T400	Bench	1	No	2.11	N/A
T401	Sign	1	No	0.00	36
T401	Bench	2	No	0.15	N/A
T401	Sign	8	Yes	N/A	22
T401	Lookout/Ob Deck	1	No	0.20	N/A
T401	Bench	1	No	0.24	N/A
T401	Lookout/Ob Deck	1	No	0.34	N/A
T401	Bench	2	No	0.38	N/A
sf-square feet lf-linear feet cf-cubic feet					

BIG BRANCH MARSH NATIONAL WILDLIFE REFUGE TRAIL LOCATION MAP



 Station Boundary

@ HQ/VC

0 2 4 Miles

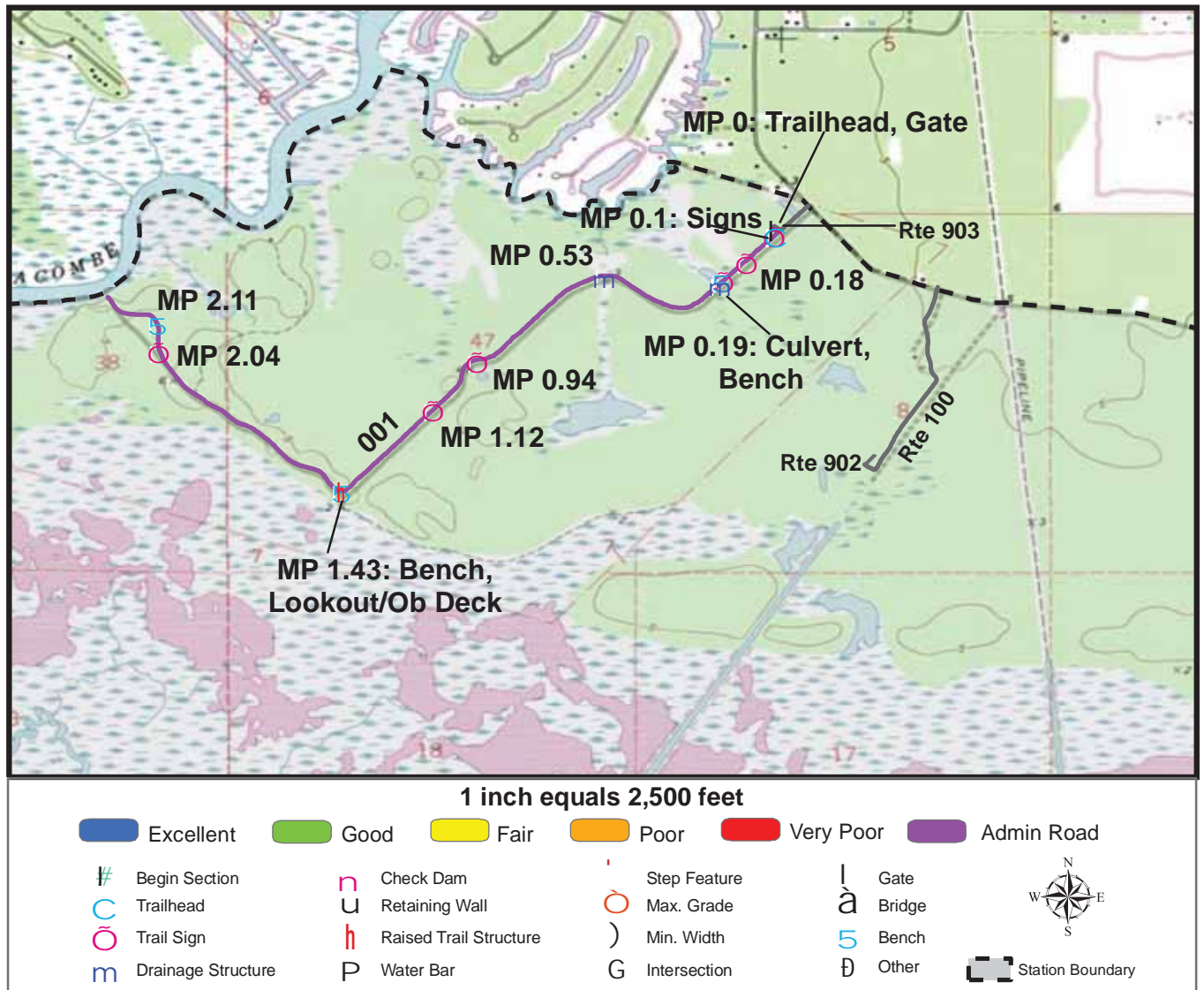
TRAILS ID

Station Name: Big Branch Marsh NWR

Org. Code: 43558

Trail #	Trail Name	Surface Type	SAMMS	Trail Mileage	Trail Description (Begin and End point of trail)
T400	Boy Scout Road	Admin Road	10017820	2.27	From Boy Scout Road Parking Area (Rte 903) to Bayou Lacombe
T401	Cane Bayou Access Trail	Admin Road, Native	10017824	0.41	From Cane Bayou Access Parking Area (Rte 905) to end of trail loop

TRAIL CONDITION



Trail Name: Boy Scout Road

Refuge Name: Big Branch Marsh NWR

Trail Number: T400

Region: 4

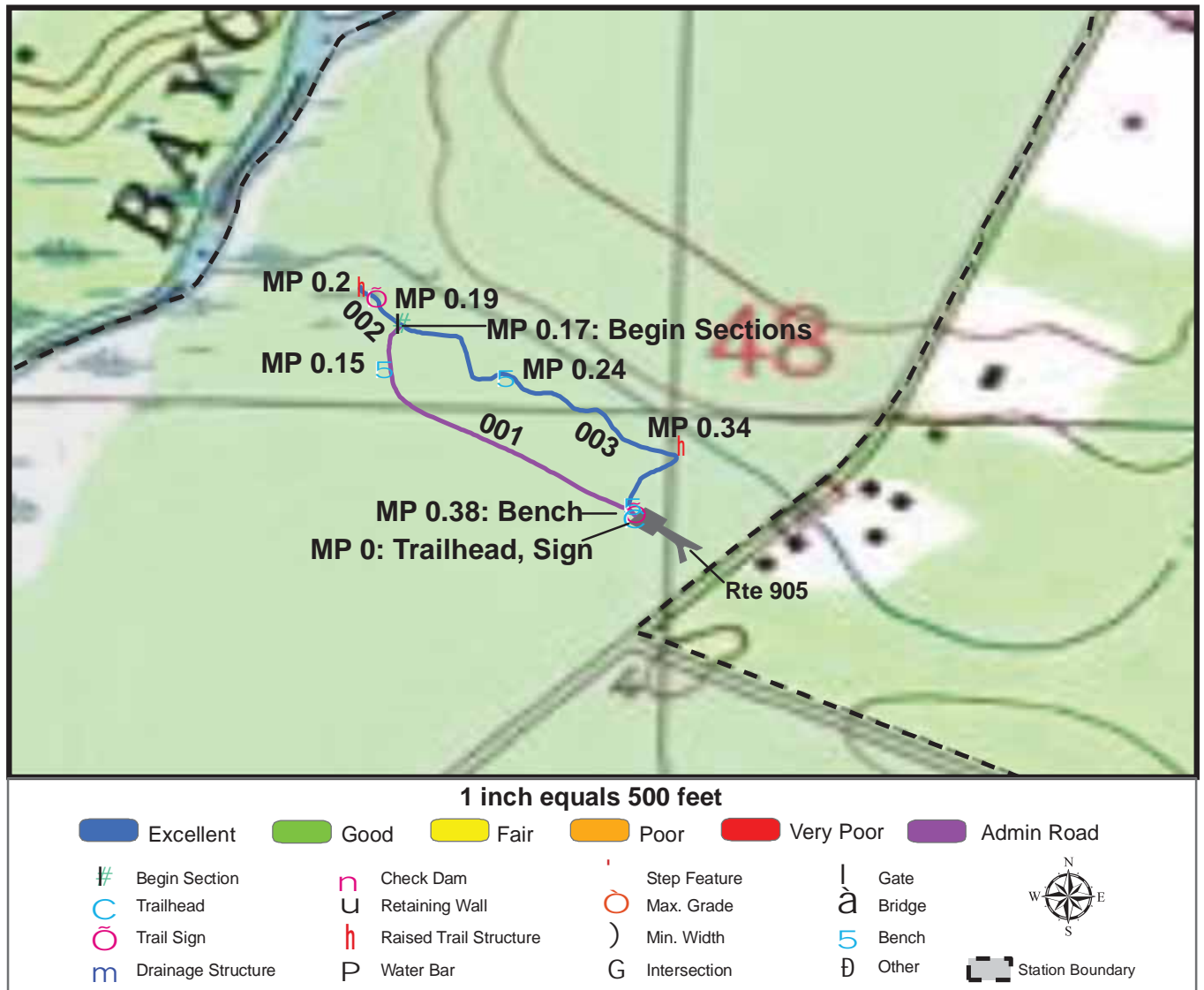
TOTAL LENGTH: 2.27 Miles

Section Number	001				
Section Length (miles)	2.27				
SAMMS Number	10017820				
Rating Date	4/1/2006				
Trail Section Information					
Trail Class	TC4				
Surface Type	Admin Road				
Surface Firmness	Hard				
Width (inches)	120				
Average Grade (%)	0.6				
Average X-slope (%)	1				
Trail Condition Information					
Deferred Maintenance	\$0				
CRV	\$0				
FCI	0				
Condition	Not Rated				

Trail Condition TOTALS

Deferred Maintenance	CRV	FCI	Condition
\$0	\$0	0	Not Rated

TRAIL CONDITION



Trail Name: Cane Bayou Access Trail

Refuge Name: Big Branch Marsh NWR

Trail Number: T401

Region: 4

TOTAL LENGTH: 0.41 Miles

Section Number	001	002	003		
Section Length (miles)	0.17	0.03	0.21		
SAMMS Number	10017824	10017824	10017824		
Rating Date	4/1/2006	4/1/2006	4/1/2006		
Trail Section Information					
Trail Class	TC4	TC2	TC3		
Surface Type	Admin Road	Native	Native		
Surface Firmness	Hard	Soft	Firm		
Width (inches)	216	36	46		
Average Grade (%)	1.1	1.1	1.1		
Average X-slope (%)	1.1	1.1	1.1		
Trail Condition Information					
Deferred Maintenance	\$0	\$0	\$0		
CRV	\$0	\$1831	\$15835		
FCI	0	0	0		
Condition	Not Rated	Excellent	Excellent		

Trail Condition TOTALS

Deferred Maintenance	CRV	FCI	Condition
\$0	\$17666	0	Excellent

PHOTOGRAPHIC SHEET

TRAIL NUMBER: **T400**

STATION: Big Branch Marsh NWR

DATE: 4/1/2006



Photo # 1 - MP 0.0 - Trailhead

TRAIL NUMBER: **T400**

STATION: Big Branch Marsh NWR

DATE: 4/1/2006



Photo # 2 - MP 0.01 - Sign (Grouped Feature)

PHOTOGRAPHIC SHEET

TRAIL NUMBER: **T400**

STATION: Big Branch Marsh NWR

DATE: 4/1/2006



Photo # 3 - MP 0.1 - Sign

TRAIL NUMBER: **T400**

STATION: Big Branch Marsh NWR

DATE: 4/1/2006



Photo # 5 - MP 0.18 - Sign

PHOTOGRAPHIC SHEET

TRAIL NUMBER: **T400**

STATION: Big Branch Marsh NWR

DATE: 4/1/2006



Photo # 10 - MP 0.94 - Sign

TRAIL NUMBER: **T400**

STATION: Big Branch Marsh NWR

DATE: 4/1/2006



Photo # 12 - MP 1.12 - Sign

PHOTOGRAPHIC SHEET

TRAIL NUMBER: **T400**

STATION: Big Branch Marsh NWR

DATE: 4/1/2006



Photo # 17 - MP 2.04 - Sign

TRAIL NUMBER: **T401**

STATION: Big Branch Marsh NWR

DATE: 4/1/2006



Photo # 19 - MP 0.0 - Trailhead

PHOTOGRAPHIC SHEET

TRAIL NUMBER: **T401**

STATION: Big Branch Marsh NWR

DATE: 4/1/2006



Photo # 36 - MP 0.0 - Sign

TRAIL NUMBER: **T401**

STATION: Big Branch Marsh NWR

DATE: 4/1/2006



Photo # 21 - MP 0.17 - Begin Section 002

PHOTOGRAPHIC SHEET

TRAIL NUMBER: **T401**

STATION: Big Branch Marsh NWR

DATE: 4/1/2006



Photo # 25 - MP 0.17 - Begin Section 003

TRAIL NUMBER: **T401**

STATION: Big Branch Marsh NWR

DATE: 4/1/2006



Photo # 22 - MP 0.19 - Sign (Grouped Feature)

The Trail Inventory of Black Bayou Lake National Wildlife Refuge Farmerville, Louisiana



**Prepared By:
Federal Highway Administration
Central Federal Lands Highway Division
June 2006**



Black Bayou Lake NWR

Trail and Trail Feature Summaries

Trail Miles and Percentages by Surface Type and Condition

Trail Surface Type	Mileage by Trail Condition												Total Miles
	Excellent		Good		Fair		Poor		Very Poor		Not Rated*		
	MILES	%	MILES	%	MILES	%	MILES	%	MILES	%	MILES	%	
Native		0%		0%		0%		0%		0%		0%	0.00
Gravel	0.42	51%		0%		0%		0%		0%		0%	0.42
Asphalt	0.09	11%		0%		0%		0%		0%		0%	0.09
Concrete		0%		0%		0%		0%		0%		0%	0.00
Turnpike		0%		0%		0%		0%		0%		0%	0.00
Boardwalk	0.31	38%		0%		0%		0%		0%		0%	0.31
Puncheon		0%		0%		0%		0%		0%		0%	0.00
Woodchips		0%		0%		0%		0%		0%		0%	0.00
Mowed		0%		0%		0%		0%		0%		0%	0.00
Admin Road		0%		0%		0%		0%		0%		0%	0.00
Other		0%		0%		0%		0%		0%		0%	0.00
Totals	0.82	100%	0.00	0%	0.00	0%	0.00	0%	0.00	0%	0.00	0%	0.82

Trail Miles and Percentages by Trail Classification and Condition

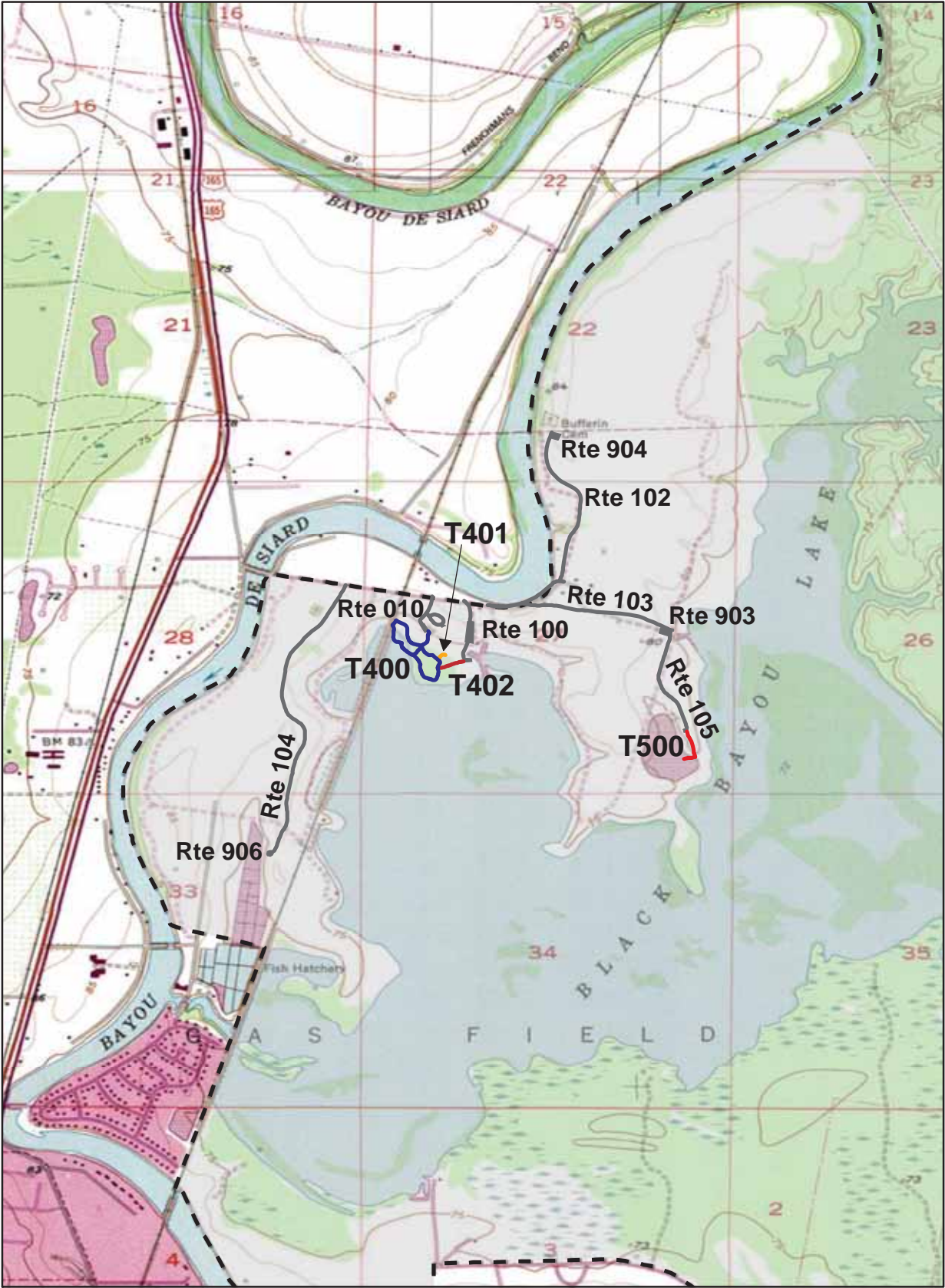
Trail Classification	Mileage by Trail Condition												Total Miles
	Excellent		Good		Fair		Poor		Very Poor		Not Rated*		
	MILES	%	MILES	%	MILES	%	MILES	%	MILES	%	MILES	%	
TC1		0%		0%		0%		0%		0%		0%	0.00
TC2		0%		0%		0%		0%		0%		0%	0.00
TC3		0%		0%		0%		0%		0%		0%	0.00
TC4	0.70	85%		0%		0%		0%		0%		0%	0.70
TC5	0.12	15%		0%		0%		0%		0%		0%	0.12
Totals	0.82	100%	0.00	0%	0.00	0%	0.00	0%	0.00	0%	0.00	0%	0.82

* Admin Roads are included in the inventory but are not rated for condition.

Trail Features

Trail Number	Feature Type	Quantity	Grouped Feature	Milepost	Photo
T400	Sign	3	No	0.00	1
T400	Sign	1	No	0.01	5
T400	Sign	2	No	0.01	6
T400	Bench	1	No	0.06	N/A
T400	Sign	1	No	0.07	11
T400	Sign	1	No	0.10	13
T400	Sign	1	No	0.15	14
T400	Sign	1	No	0.18	15
T400	Lookout/Ob Deck	1	No	0.25	N/A
T400	Sign	1	No	0.25	16
T400	Sign	1	No	0.27	17
T400	Bench	1	No	0.31	N/A
T400	Sign	1	No	0.34	19
T400	Sign	1	No	0.39	29
T400	Sign	1	No	0.40	30
T400	Bench	1	No	0.42	N/A
T400	Sign	1	No	0.45	23
T400	Sign	1	No	0.50	22
T400	Sign	1	No	0.57	21
T400	Bench	1	No	0.58	N/A
T401	Lookout/Ob Deck	1	No	0.03	N/A
T402	Sign	1	No	0.00	25
T402	Sign	1	No	0.01	26
T402	Sign	3	No	0.06	27
T500	Sign	3	No	0.00	2
T500	Lookout/Ob Deck	1	No	0.12	N/A
sf-square feet					
lf-linear feet					
cf-cubic feet					

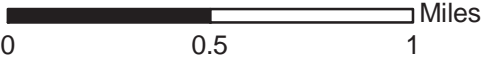
BLACK BAYOU LAKE NATIONAL WILDLIFE REFUGE TRAIL LOCATION MAP



Station Boundary



HQ/VC



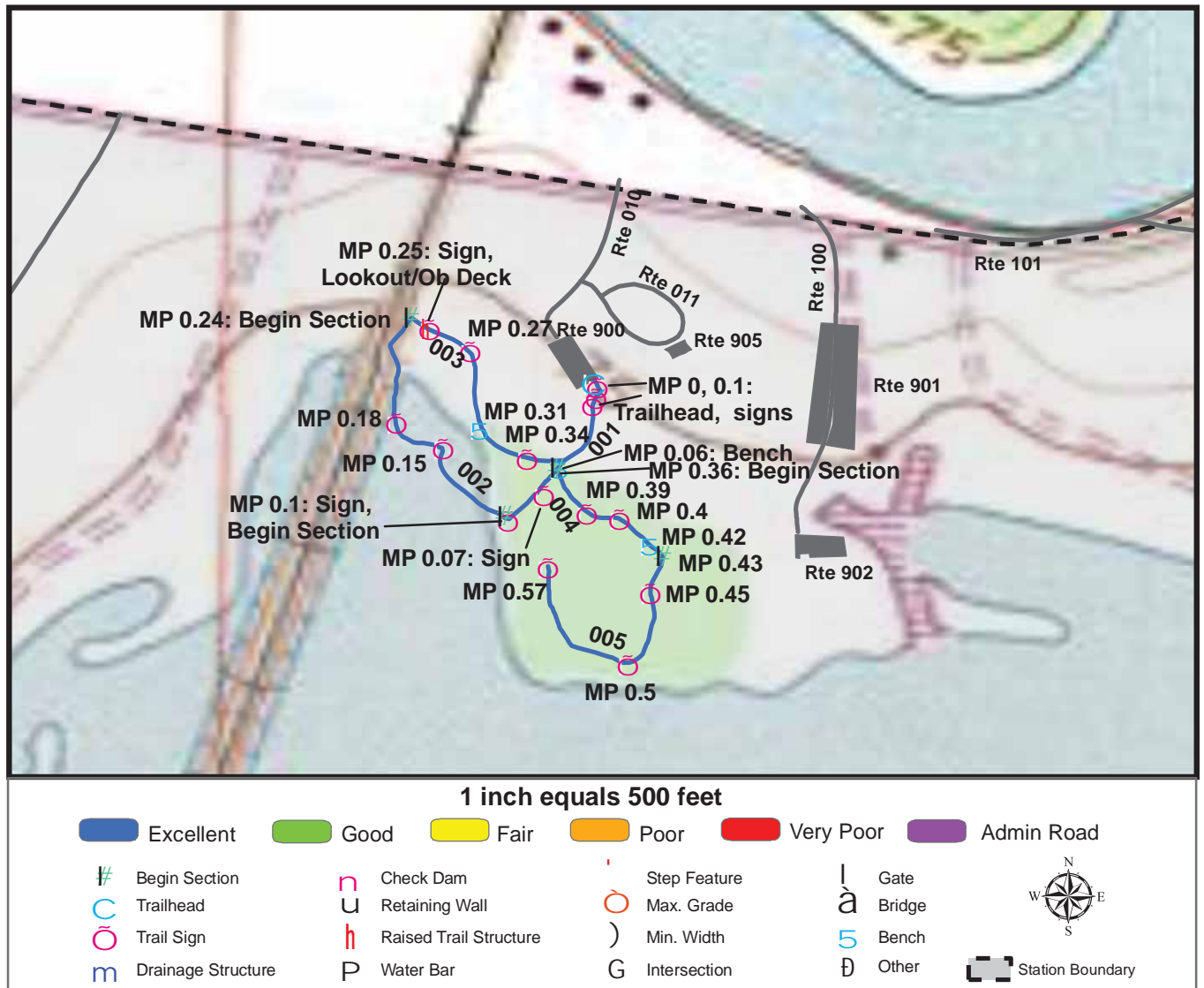
TRAILS ID

Station Name: Black Bayou Lake NWR

Org. Code: 42652

Trail #	Trail Name	Surface Type	SAMMS	Trail Mileage	Trail Description (Begin and End point of trail)
T400	Nature Trail	Gravel, Boardwalk	N/A	0.6	From Enviromental Education Center Parking (Rte 900) to end of trail loop
T401	Amphitheater Trail	Gravel	N/A	0.03	From Nature Trail (T400) to amphitheater
T402	Wildlife Pier Trail	Gravel	N/A	0.07	From Nature Trail (T400) to Boardwalk Parking (Rte 902)
T500	Photo Blind Trail	Asphalt, Boardwalk	10054860	0.12	From Photo Blind Parking (paved) (Rte 909) to photo blind

TRAIL CONDITION



Trail Name: Nature Trail

Refuge Name: Black Bayou Lake NWR

Trail Number: T400

Region: 4

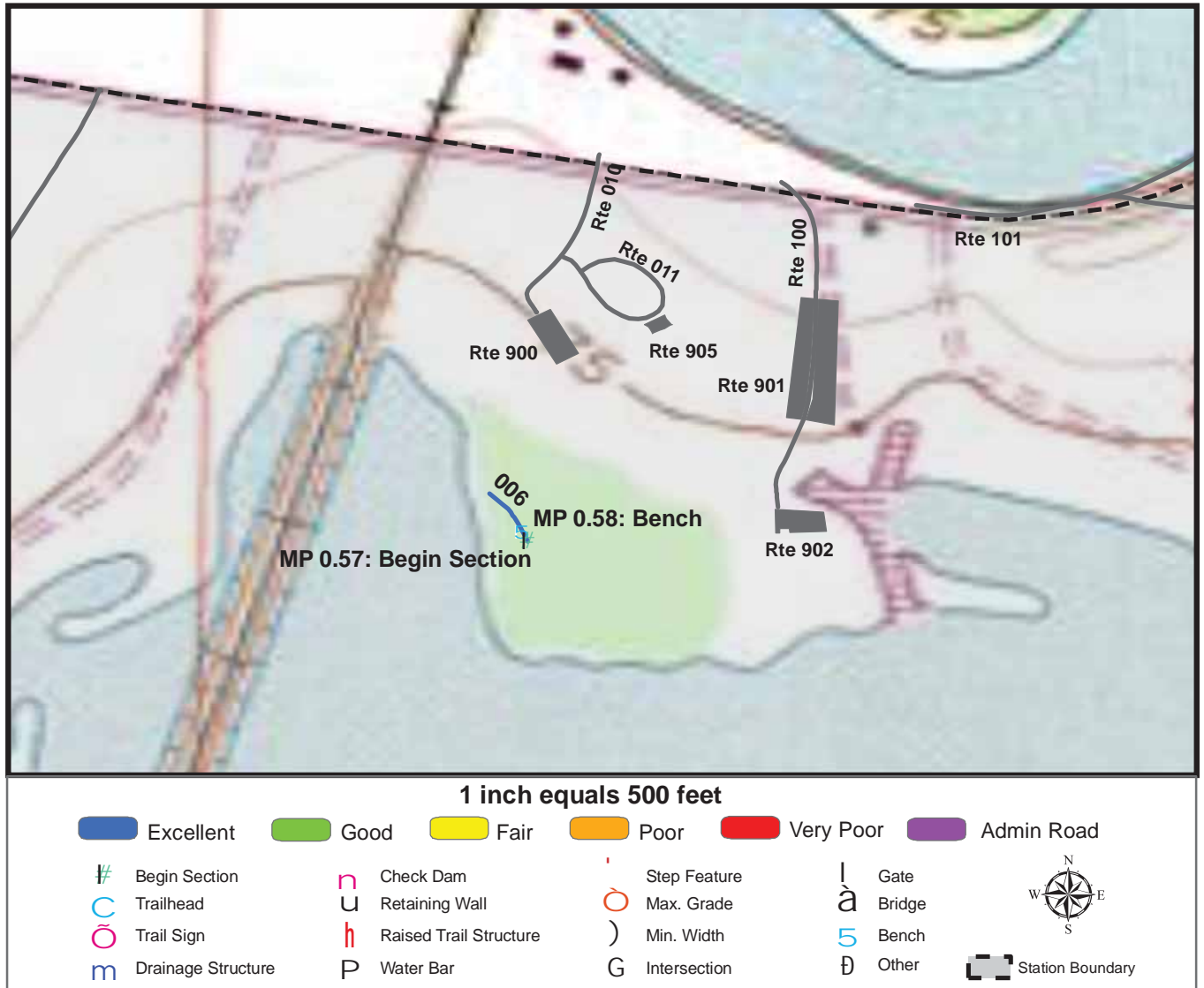
TOTAL LENGTH: 0.6 Miles

Section Number	001	002	003	004	005
Section Length (miles)	0.1	0.14	0.12	0.07	0.14
SAMMS Number	N/A	N/A	N/A	N/A	N/A
Rating Date	6/1/2006	6/1/2006	6/1/2006	6/1/2006	6/1/2006
Trail Section Information					
Trail Class	TC4	TC4	TC4	TC4	TC4
Surface Type	Gravel	Boardwalk	Gravel	Gravel	Boardwalk
Surface Firmness	Firm	Hard	Firm	Firm	Hard
Width (inches)	72	72	72	72	72
Average Grade (%)	1.7	1.7	1.7	1.7	1.7
Average X-slope (%)	1.1	1.1	1.1	1.1	1.1
Trail Condition Information					
Deferred Maintenance	\$0	\$0	\$0	\$0	\$0
CRV	\$12054	\$89189	\$15568	\$9423	\$86865
FCI	0	0	0	0	0
Condition	Excellent	Excellent	Excellent	Excellent	Excellent

Trail Condition TOTALS

Deferred Maintenance	CRV	FCI	Condition
\$0	\$217213	0	Excellent

TRAIL CONDITION



Trail Name: Nature Trail

Refuge Name: Black Bayou Lake NWR

Trail Number: T400

Region: 4

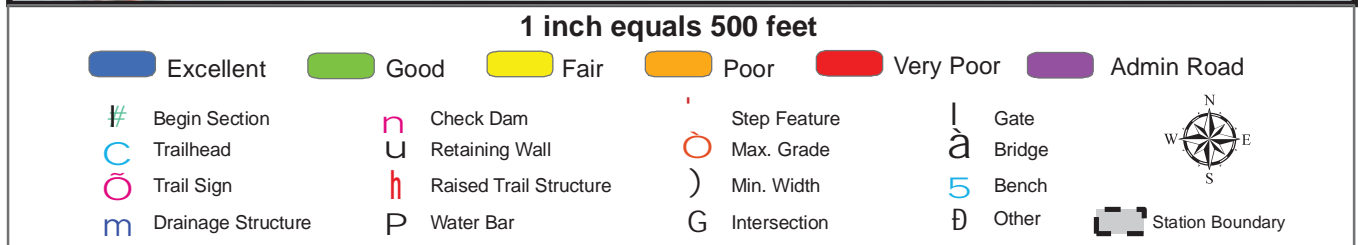
TOTAL LENGTH: 0.6 Miles

Section Number	006				
Section Length (miles)	0.03				
SAMMS Number	N/A				
Rating Date	6/1/2006				
Trail Section Information					
Trail Class	TC4				
Surface Type	Gravel				
Surface Firmness	Firm				
Width (inches)	72				
Average Grade (%)	1.7				
Average X-slope (%)	1.1				
Trail Condition Information					
Deferred Maintenance	\$0				
CRV	\$4114				
FCI	0				
Condition	Excellent				

Trail Condition TOTALS

Deferred Maintenance	CRV	FCI	Condition
\$0	\$217213	0	Excellent

TRAIL CONDITION



Trail Name: Amphitheater Trail

Refuge Name: Black Bayou Lake NWR

Trail Number: T401

Region: 4

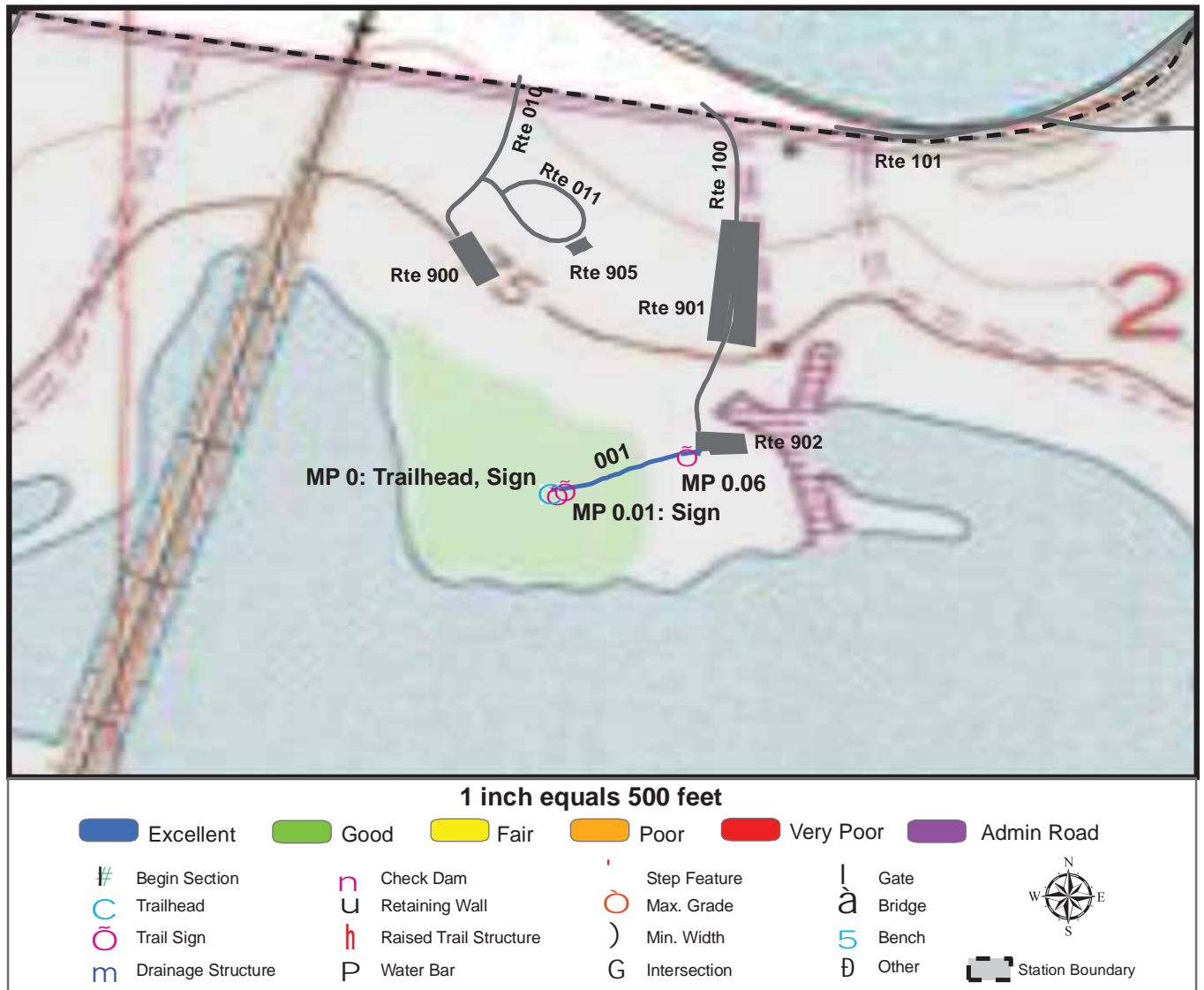
TOTAL LENGTH: 0.03 Miles

Section Number	001				
Section Length (miles)	0.03				
SAMMS Number	N/A				
Rating Date	6/1/2006				
Trail Section Information					
Trail Class	TC4				
Surface Type	Gravel				
Surface Firmness	Firm				
Width (inches)	72				
Average Grade (%)	0.6				
Average X-slope (%)	1				
Trail Condition Information					
Deferred Maintenance	\$0				
CRV	\$3744				
FCI	0				
Condition	Excellent				

Trail Condition TOTALS

Deferred Maintenance	CRV	FCI	Condition
\$0	\$3744	0	Excellent

TRAIL CONDITION



Trail Name: Wildlife Pier Trail

Refuge Name: Black Bayou Lake NWR

Trail Number: T402

Region: 4

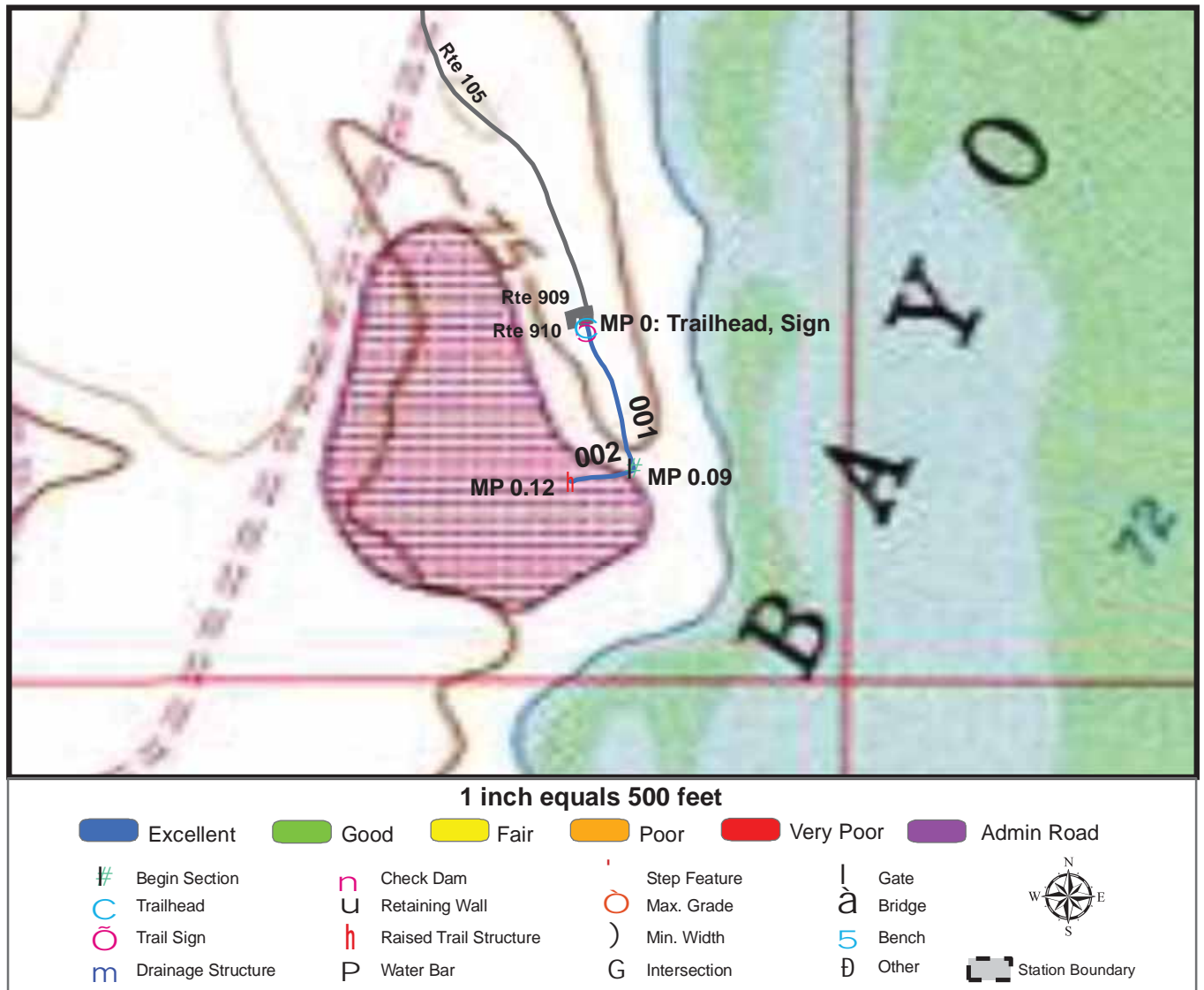
TOTAL LENGTH: 0.07 Miles

Section Number	001				
Section Length (miles)	0.07				
SAMMS Number	N/A				
Rating Date	6/1/2006				
Trail Section Information					
Trail Class	TC4				
Surface Type	Gravel				
Surface Firmness	Firm				
Width (inches)	72				
Average Grade (%)	1.3				
Average X-slope (%)	0.5				
Trail Condition Information					
Deferred Maintenance	\$0				
CRV	\$9312				
FCI	0				
Condition	Excellent				

Trail Condition TOTALS

Deferred Maintenance	CRV	FCI	Condition
\$0	\$9312	0	Excellent

TRAIL CONDITION



Trail Name: Photo Blind Trail

Refuge Name: Black Bayou Lake NWR

Trail Number: T500

Region: 4

TOTAL LENGTH: 0.12 Miles

Section Number	001	002			
Section Length (miles)	0.09	0.03			
SAMMS Number	10054860	10054860			
Rating Date	6/1/2006	6/1/2006			
Trail Section Information					
Trail Class	TC5	TC5			
Surface Type	Asphalt	Boardwalk			
Surface Firmness	Paved	Hard			
Width (inches)	72	72			
Average Grade (%)	0.9	0.9			
Average X-slope (%)	0.9	0.9			
Trail Condition Information					
Deferred Maintenance	\$0	\$0			
CRV	\$13736	\$19323			
FCI	0	0			
Condition	Excellent	Excellent			

Trail Condition TOTALS

Deferred Maintenance	CRV	FCI	Condition
\$0	\$33059	0	Excellent

PHOTOGRAPHIC SHEET

TRAIL NUMBER: **T400**

STATION: Black Bayou Lake NWR

DATE: 6/1/2006



Photo # 4 - MP 0.0 - Trailhead

TRAIL NUMBER: **T400**

STATION: Black Bayou Lake NWR

DATE: 6/1/2006



Photo # 1 - MP 0.0 - Sign

PHOTOGRAPHIC SHEET

TRAIL NUMBER: **T400**

STATION: Black Bayou Lake NWR

DATE: 6/1/2006



Photo # 5 - MP 0.01 - Sign

TRAIL NUMBER: **T400**

STATION: Black Bayou Lake NWR

DATE: 6/1/2006



Photo # 6 - MP 0.01 - Sign

PHOTOGRAPHIC SHEET

TRAIL NUMBER: **T400**

STATION: Black Bayou Lake NWR

DATE: 6/1/2006



Photo # 11 - MP 0.07 - Sign

TRAIL NUMBER: **T400**

STATION: Black Bayou Lake NWR

DATE: 6/1/2006



Photo # 12 - MP 0.1 - Begin Section 002

PHOTOGRAPHIC SHEET

TRAIL NUMBER: **T400**

STATION: Black Bayou Lake NWR

DATE: 6/1/2006



Photo # 13 - MP 0.1 - Sign

TRAIL NUMBER: **T400**

STATION: Black Bayou Lake NWR

DATE: 6/1/2006



Photo # 14 - MP 0.15 - Sign

PHOTOGRAPHIC SHEET

TRAIL NUMBER: **T400**

STATION: Black Bayou Lake NWR

DATE: 6/1/2006



Photo # 15 - MP 0.18 - Sign

TRAIL NUMBER: **T400**

STATION: Black Bayou Lake NWR

DATE: 6/1/2006



Photo # 16 - MP 0.25 - Sign

PHOTOGRAPHIC SHEET

TRAIL NUMBER: **T400**

STATION: Black Bayou Lake NWR

DATE: 6/1/2006



Photo # 17 - MP 0.27 - Sign

TRAIL NUMBER: **T400**

STATION: Black Bayou Lake NWR

DATE: 6/1/2006



Photo # 19 - MP 0.34 - Sign

PHOTOGRAPHIC SHEET

TRAIL NUMBER: **T400**

STATION: Black Bayou Lake NWR

DATE: 12/29/2006



Photo # 9 - MP 0.36 - Begin Section 004

TRAIL NUMBER: **T400**

STATION: Black Bayou Lake NWR

DATE: 6/1/2006



Photo # 29 - MP 0.39 - Sign

PHOTOGRAPHIC SHEET

TRAIL NUMBER: **T400**

STATION: Black Bayou Lake NWR

DATE: 6/1/2006



Photo # 30 - MP 0.4 - Sign

TRAIL NUMBER: **T400**

STATION: Black Bayou Lake NWR

DATE: 6/1/2006



Photo # 33 - MP 0.43 - Begin Section 005

PHOTOGRAPHIC SHEET

TRAIL NUMBER: **T400**

STATION: Black Bayou Lake NWR

DATE: 6/1/2006



Photo # 23 - MP 0.45 - Sign

TRAIL NUMBER: **T400**

STATION: Black Bayou Lake NWR

DATE: 6/1/2006



Photo # 22 - MP 0.5 - Sign

PHOTOGRAPHIC SHEET

TRAIL NUMBER: **T400**

STATION: Black Bayou Lake NWR

DATE: 6/1/2006



Photo # 21 - MP 0.57 - Sign

TRAIL NUMBER: **T401**

STATION: Black Bayou Lake NWR

DATE: 6/1/2006



Photo # 34 - MP 0.0 - Trailhead

PHOTOGRAPHIC SHEET

TRAIL NUMBER: **T402**

STATION: Black Bayou Lake NWR

DATE: 6/1/2006



Photo # 3 - MP 0.0 - Trailhead

TRAIL NUMBER: **T402**

STATION: Black Bayou Lake NWR

DATE: 6/1/2006



Photo # 25 - MP 0.0 - Sign

PHOTOGRAPHIC SHEET

TRAIL NUMBER: **T402**

STATION: Black Bayou Lake NWR

DATE: 6/1/2006



Photo # 26 - MP 0.01 - Sign

TRAIL NUMBER: **T402**

STATION: Black Bayou Lake NWR

DATE: 6/1/2006



Photo # 27 - MP 0.06 - Sign

PHOTOGRAPHIC SHEET

TRAIL NUMBER: **T500**

STATION: Black Bayou Lake NWR

DATE: 6/1/2006



Photo # 2 - MP 0.0 - Trailhead, Sign

The Trail Inventory of Bogue Chitto National Wildlife Refuge Lacombe, LA



**Prepared By:
Federal Highway Administration
Central Federal Lands Highway Division
April 2006**



Bogue Chitto NWR

Trail and Trail Feature Summaries

Trail Miles and Percentages by Surface Type and Condition

Trail Surface Type	Mileage by Trail Condition												Total Miles
	Excellent		Good		Fair		Poor		Very Poor		Not Rated*		
	MILES	%	MILES	%	MILES	%	MILES	%	MILES	%	MILES	%	
Native	0.67	100%		0%		0%		0%		0%		0%	0.67
Gravel		0%		0%		0%		0%		0%		0%	0.00
Asphalt		0%		0%		0%		0%		0%		0%	0.00
Concrete		0%		0%		0%		0%		0%		0%	0.00
Turnpike		0%		0%		0%		0%		0%		0%	0.00
Boardwalk		0%		0%		0%		0%		0%		0%	0.00
Puncheon		0%		0%		0%		0%		0%		0%	0.00
Woodchips		0%		0%		0%		0%		0%		0%	0.00
Mowed		0%		0%		0%		0%		0%		0%	0.00
Admin Road		0%		0%		0%		0%		0%		0%	0.00
Other		0%		0%		0%		0%		0%		0%	0.00
Totals	0.67	100%	0.00	0%	0.00	0%	0.00	0%	0.00	0%	0.00	0%	0.67

Trail Miles and Percentages by Trail Classification and Condition

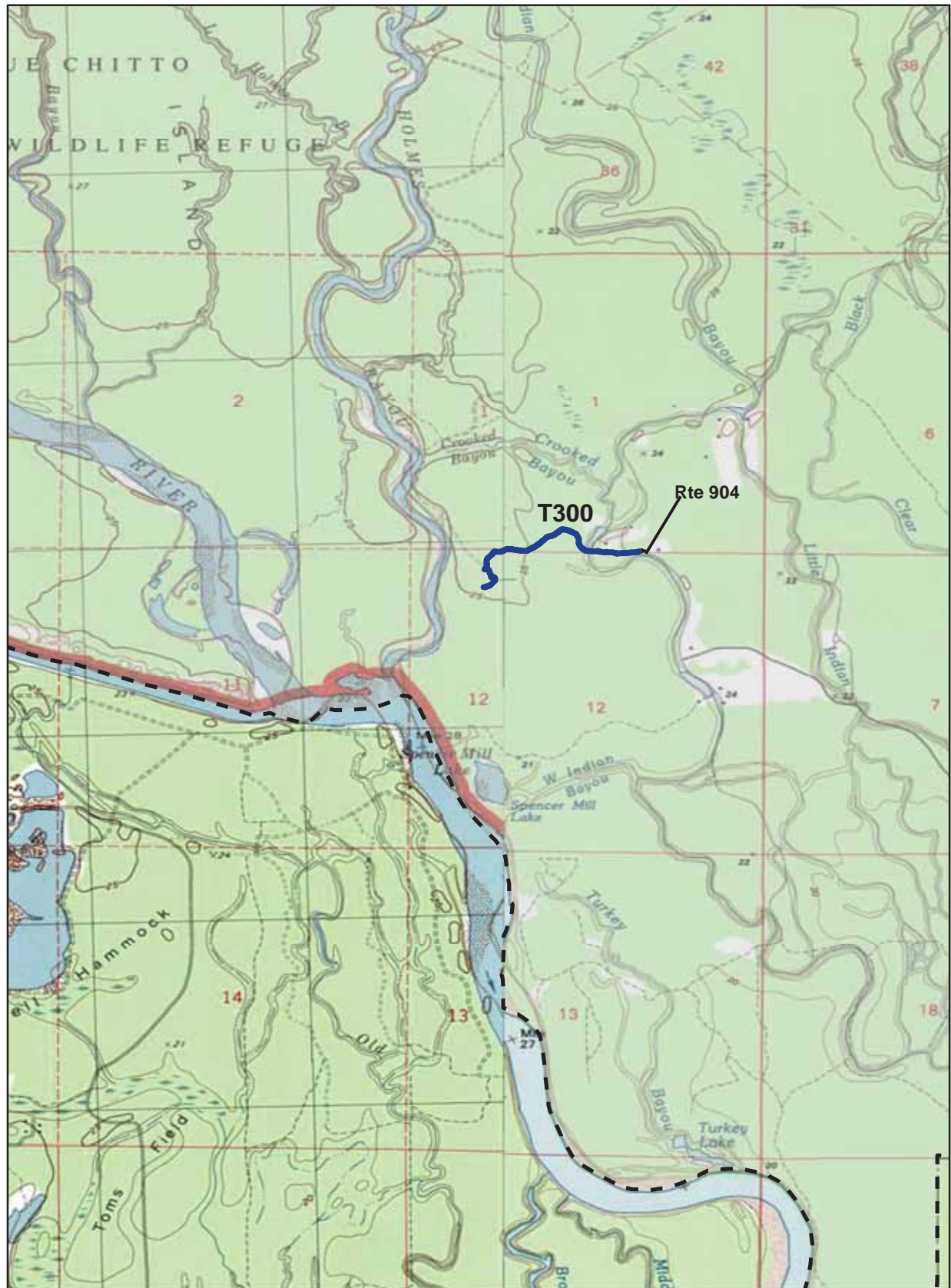
Trail Classification	Mileage by Trail Condition												Total Miles
	Excellent		Good		Fair		Poor		Very Poor		Not Rated*		
	MILES	%	MILES	%	MILES	%	MILES	%	MILES	%	MILES	%	
TC1		0%		0%		0%		0%		0%		0%	0.00
TC2		0%		0%		0%		0%		0%		0%	0.00
TC3	0.67	100%		0%		0%		0%		0%		0%	0.67
TC4		0%		0%		0%		0%		0%		0%	0.00
TC5		0%		0%		0%		0%		0%		0%	0.00
Totals	0.67	100%	0.00	0%	0.00	0%	0.00	0%	0.00	0%	0.00	0%	0.67

* Admin Roads are included in the inventory but are not rated for condition.

Trail Features


Trail Number	Feature Type	Quantity	Grouped Feature	Milepost	Photo
T300	Sign	1	No	0.00	2
T300	Bench	1	No	0.12	N/A
T300	Culvert -lf	8	No	0.15	N/A
T300	Bench	1	No	0.26	N/A
T300	Bench	1	No	0.32	N/A
T300	Culvert -lf	8	No	0.41	N/A
T300	Sign	1	No	0.44	5
T300	Sign	1	No	0.57	6
sf-square feet lf-linear feet cf-cubic feet					

BOGUE CHITTO NATIONAL WILDLIFE REFUGE TRAIL LOCATION MAP



 Station Boundary

@ HQ/VC

 Miles
0 0.5 1

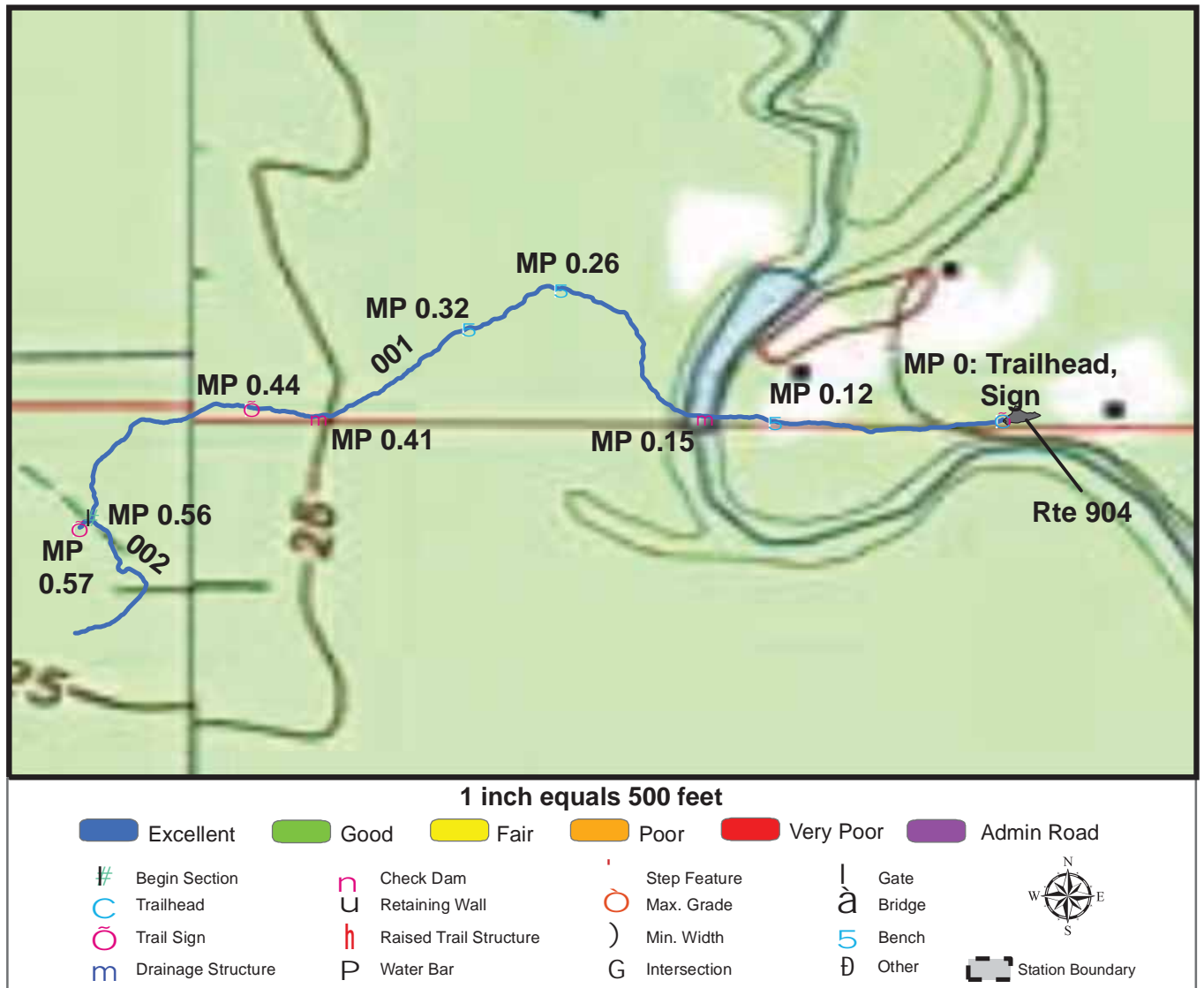
TRAILS ID

Station Name: Bogue Chitto NWR

Org. Code: 43616

Trail #	Trail Name	Surface Type	SAMMS	Trail Mileage	Trail Description (Begin and End point of trail)
T300	Holmes Bayou Trail	Native	10039187	0.67	From Holmes Bayou Trailhead Parking (Rte 904) to end of trail.

TRAIL CONDITION



Trail Name: Holmes Bayou Trail

Refuge Name: Bogue Chitto NWR

Trail Number: T300

Region: 4

TOTAL LENGTH: 0.67 Miles

Section Number	001	002			
Section Length (miles)	0.57	0.1			
SAMMS Number	10039187	10039187			
Rating Date	4/2/2006	4/2/2006			
Trail Section Information					
Trail Class	TC3	TC3			
Surface Type	Native	Native			
Surface Firmness	Firm	Firm			
Width (inches)	56	56			
Average Grade (%)	0	0			
Average X-slope (%)	0	0			
Trail Condition Information					
Deferred Maintenance	\$0	\$0			
CRV	\$53801	\$9083			
FCI	0	0			
Condition	Excellent	Excellent			

Trail Condition TOTALS

Deferred Maintenance	CRV	FCI	Condition
\$0	\$62884	0	Excellent

PHOTOGRAPHIC SHEET

TRAIL NUMBER: **T300**

STATION: Bogue Chitto NWR

DATE: 4/2/2006



Photo # 1 - MP 0.0 - Trailhead

TRAIL NUMBER: **T300**

STATION: Bogue Chitto NWR

DATE: 4/2/2006



Photo # 2 - MP 0.0 - Sign

PHOTOGRAPHIC SHEET

TRAIL NUMBER: **T300**

STATION: Bogue Chitto NWR

DATE: 4/2/2006



Photo # 5 - MP 0.44 - Sign

TRAIL NUMBER: **T300**

STATION: Bogue Chitto NWR

DATE: 4/2/2006



Photo # 7 - MP 0.56 - Begin Section 002

PHOTOGRAPHIC SHEET

TRAIL NUMBER: T300

STATION: Bogue Chitto NWR

DATE: 4/2/2006



Photo # 6 - MP 0.57 - Sign

The Trail Inventory of Cat Island National Wildlife Refuge Marksville, Louisiana



**Prepared By:
Federal Highway Administration
Central Federal Lands Highway Division
August 2006**



Cat Island NWR

Trail and Trail Feature Summaries

Trail Miles and Percentages by Surface Type and Condition

Trail Surface Type	Mileage by Trail Condition												Total Miles
	Excellent		Good		Fair		Poor		Very Poor		Not Rated*		
	MILES	%	MILES	%	MILES	%	MILES	%	MILES	%	MILES	%	
Native	1.99	67%		0%		0%		0%		0%		0%	1.99
Gravel		0%		0%		0%		0%		0%		0%	0.00
Asphalt		0%		0%		0%		0%		0%		0%	0.00
Concrete		0%		0%		0%		0%		0%		0%	0.00
Turnpike		0%		0%		0%		0%		0%		0%	0.00
Boardwalk	0.06	2%		0%		0%		0%		0%		0%	0.06
Puncheon		0%		0%		0%		0%		0%		0%	0.00
Woodchips		0%		0%		0%		0%		0%		0%	0.00
Mowed	0.93	31%		0%		0%		0%		0%		0%	0.93
Admin Road		0%		0%		0%		0%		0%		0%	0.00
Other		0%		0%		0%		0%		0%		0%	0.00
Totals	2.98	100%	0.00	0%	0.00	0%	0.00	0%	0.00	0%	0.00	0%	2.98

Trail Miles and Percentages by Trail Classification and Condition

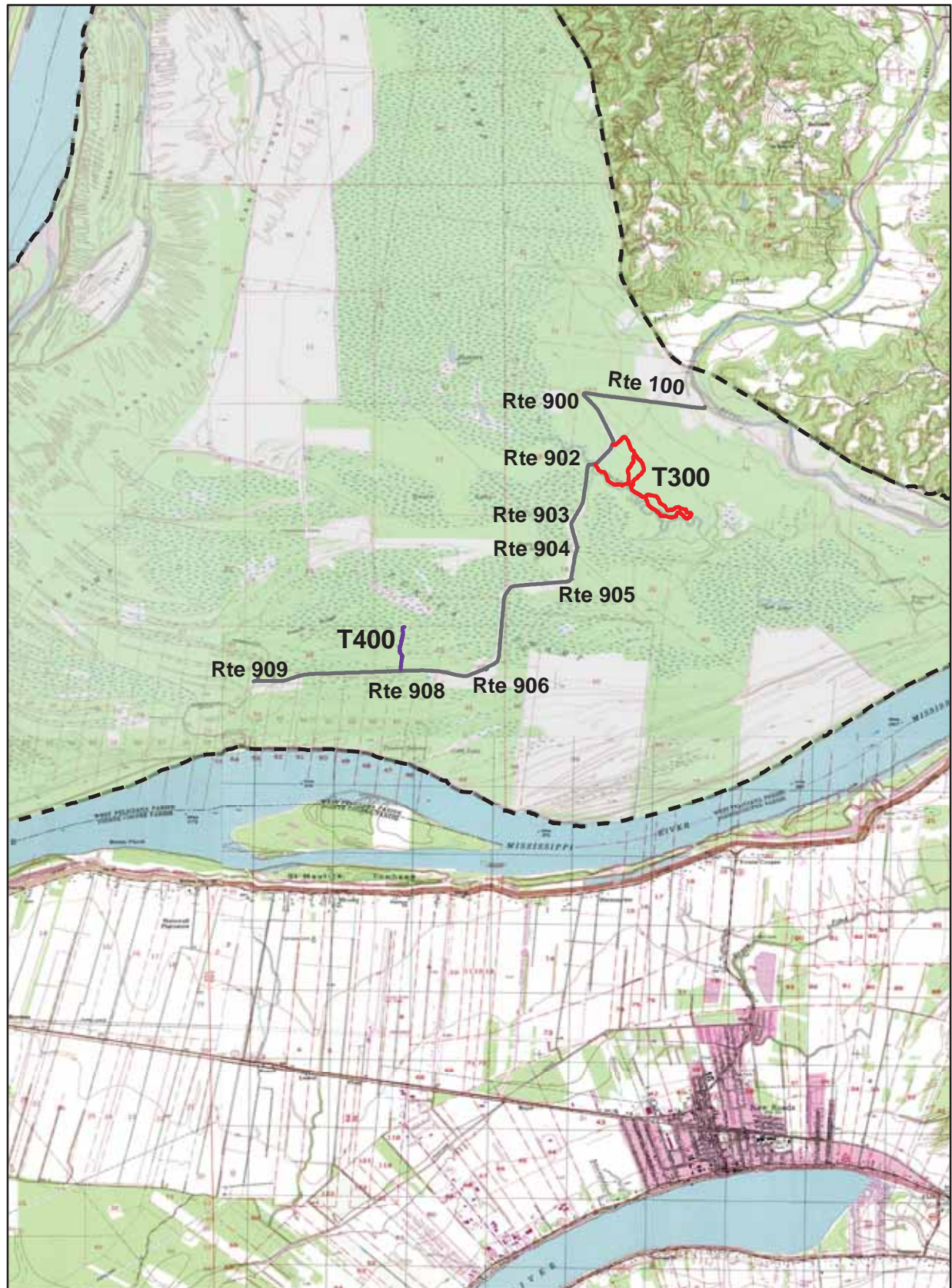
Trail Classificatio n	Mileage by Trail Condition												Total Miles
	Excellent		Good		Fair		Poor		Very Poor		Not Rated*		
	MILES	%	MILES	%	MILES	%	MILES	%	MILES	%	MILES	%	
TC1		0%		0%		0%		0%		0%		0%	0.00
TC2		0%		0%		0%		0%		0%		0%	0.00
TC3	2.53	85%		0%		0%		0%		0%		0%	2.53
TC4	0.45	15%		0%		0%		0%		0%		0%	0.45
TC5		0%		0%		0%		0%		0%		0%	0.00
Totals	2.98	100%	0.00	0%	0.00	0%	0.00	0%	0.00	0%	0.00	0%	2.98

* Admin Roads are included in the inventory but are not rated for condition.

Trail Features

Trail Number	Feature Type	Quantity	Grouped Feature	Milepost	Photo
T300	Sign	1	No	0.00	6
T300	Sign	1	No	0.76	3
T300	Sign	1	No	0.96	2
T400	Sign	2	No	0.00	7
T400	Sign	2	No	0.00	8
T400	Sign	1	No	0.01	10
T400	Bench	1	No	0.10	N/A
T400	Bench	1	No	0.27	N/A
T400	Sign	1	No	0.39	11
T400	Bench	1	No	0.39	N/A
T400	Bench	2	No	0.40	N/A
sf-square feet lf-linear feet cf-cubic feet					

CAT ISLAND NATIONAL WILDLIFE REFUGE TRAIL LOCATION MAP



 Station Boundary

@ HQ/VC

 Miles
0 1 2

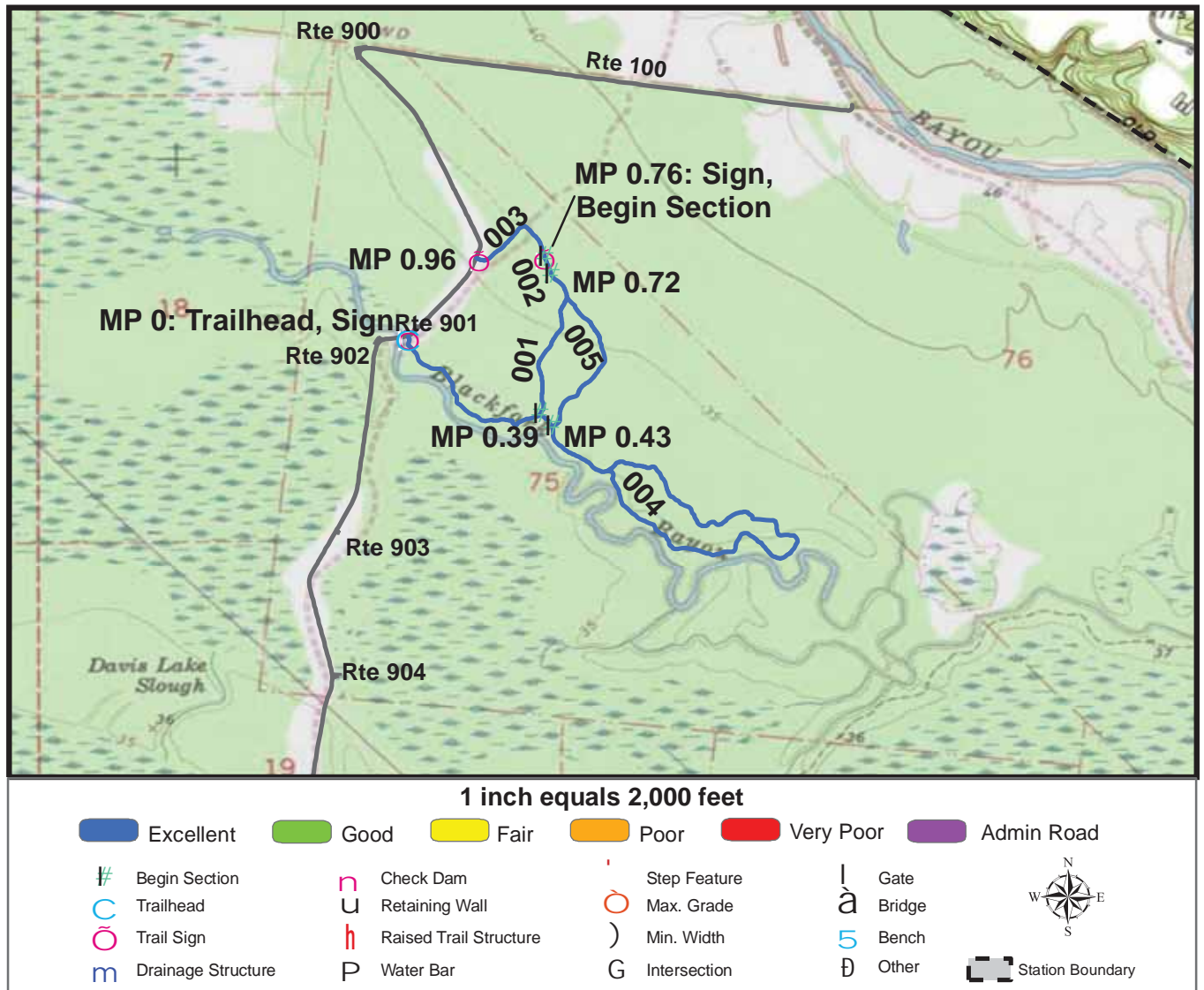
TRAILS ID

Station Name: Cat Island NWR

Org. Code: 43697

Trail #	Trail Name	Surface Type	SAMMS	Trail Mileage	Trail Description (Begin and End point of trail)
T300	Blackfork Trail	Native, Mowed, Boardwalk	10042826	2.57	From Refuge Road (Rte 100) MP 1.7 back to Blackfork Trail (T300 Sec 001)
T400	Big Cypress Trail	Native, Boardwalk	10042827	0.41	From Big Cypress Trail Parking (Rte 907) to end of boardwalk

TRAIL CONDITION



Trail Name: Blackfork Trail

Refuge Name: Cat Island NWR

Trail Number: T300

Region: 4

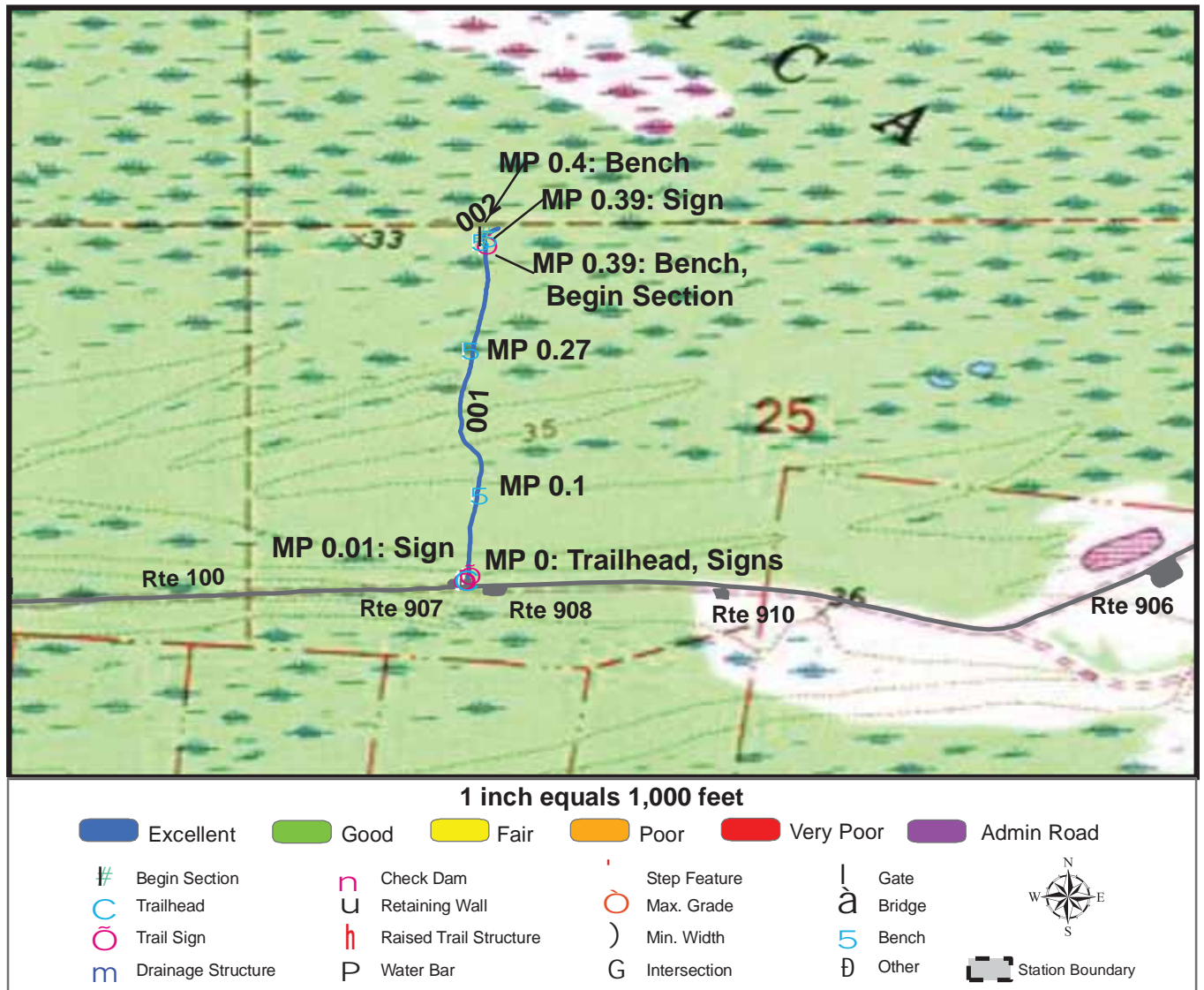
TOTAL LENGTH: 2.57 Miles

Section Number	001	002	003	004	005
Section Length (miles)	0.72	0.04	0.21	1.25	0.35
SAMMS Number	10042826	10042826	10042826	10042826	10042826
Rating Date	8/8/2006	8/8/2006	8/8/2006	8/8/2006	8/8/2006
Trail Section Information					
Trail Class	TC3	TC3	TC3	TC3	TC3
Surface Type	Mowed	Boardwalk	Mowed	Native	Native
Surface Firmness	Soft	Hard	Soft	Soft	Soft
Width (inches)	72	32	72	48	72
Average Grade (%)	0.7	0.7	0.7	0.7	0.7
Average X-slope (%)	2.2	2.2	2.2	2.2	2.2
Trail Condition Information					
Deferred Maintenance	\$0	\$0	\$0	\$0	\$0
CRV	\$21316	\$11109	\$6181	\$98599	\$41460
FCI	0	0	0	0	0
Condition	Excellent	Excellent	Excellent	Excellent	Excellent

Trail Condition TOTALS

Deferred Maintenance	CRV	FCI	Condition
\$0	\$178665	0	Excellent

TRAIL CONDITION



Trail Name: Big Cypress Trail

Refuge Name: Cat Island NWR

Trail Number: T400

Region: 4

TOTAL LENGTH: 0.41 Miles

Section Number	001	002			
Section Length (miles)	0.39	0.02			
SAMMS Number	10042827	10042827			
Rating Date	8/8/2006	8/8/2006			
Trail Section Information					
Trail Class	TC4	TC4			
Surface Type	Native	Boardwalk			
Surface Firmness	Soft	Hard			
Width (inches)	96	48			
Average Grade (%)	2.1	2.1			
Average X-slope (%)	1.5	1.5			
Trail Condition Information					
Deferred Maintenance	\$0	\$0			
CRV	\$61286	\$8272			
FCI	0	0			
Condition	Excellent	Excellent			

Trail Condition TOTALS

Deferred Maintenance	CRV	FCI	Condition
\$0	\$69558	0	Excellent

PHOTOGRAPHIC SHEET

TRAIL NUMBER: **T300**

STATION: Cat Island NWR

DATE: 8/8/2006



Photo # 1 - MP 0.0 - Trailhead

TRAIL NUMBER: **T300**

STATION: Cat Island NWR

DATE: 8/8/2006



Photo # 6 - MP 0.0 - Sign

PHOTOGRAPHIC SHEET

TRAIL NUMBER: **T300**

STATION: Cat Island NWR

DATE: 8/8/2006



Photo # 5 - MP 0.72 - Begin Section 003

TRAIL NUMBER: **T300**

STATION: Cat Island NWR

DATE: 8/8/2006

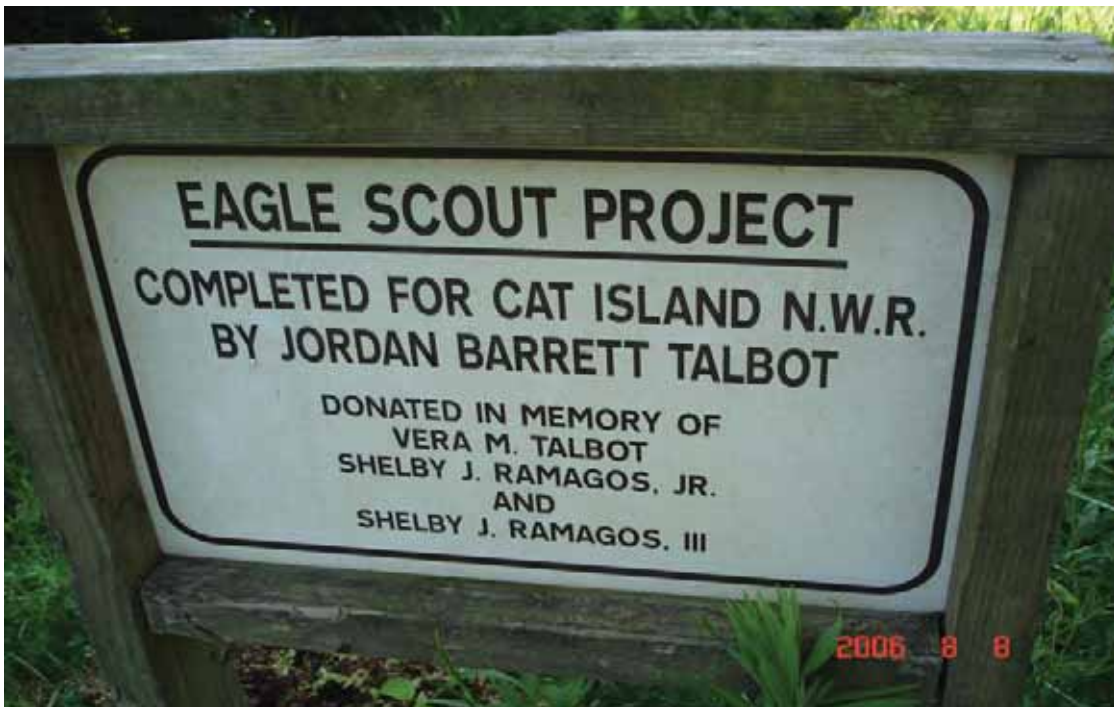


Photo # 3 - MP 0.76 - Sign

PHOTOGRAPHIC SHEET

TRAIL NUMBER: **T300**

STATION: Cat Island NWR

DATE: 8/8/2006



Photo # 4 - MP 0.76 - Begin Section 002

TRAIL NUMBER: **T300**

STATION: Cat Island NWR

DATE: 8/8/2006



Photo # 2 - MP 0.96 - Sign

PHOTOGRAPHIC SHEET

TRAIL NUMBER: **T400**

STATION: Cat Island NWR

DATE: 8/8/2006



Photo # 9 - MP 0.0 - Trailhead

TRAIL NUMBER: **T400**

STATION: Cat Island NWR

DATE: 8/8/2006



Photo # 7 - MP 0.0 - Sign

PHOTOGRAPHIC SHEET

TRAIL NUMBER: **T400**

STATION: Cat Island NWR

DATE: 8/8/2006



Photo # 8 - MP 0.0 - Sign

TRAIL NUMBER: **T400**

STATION: Cat Island NWR

DATE: 8/8/2006

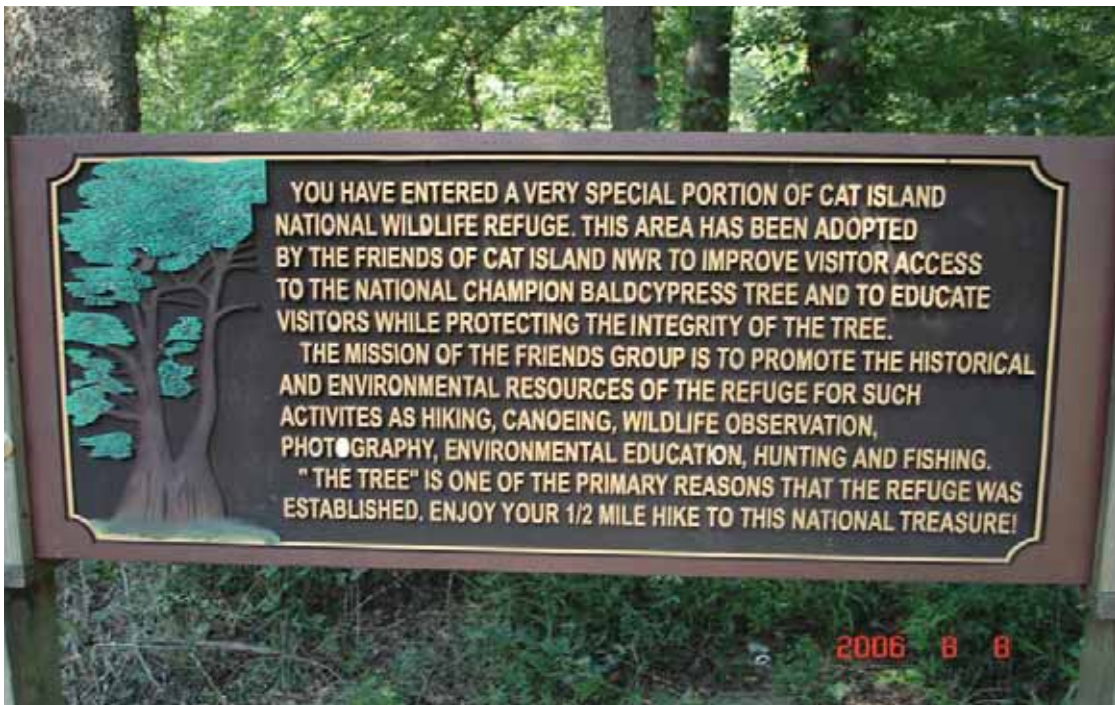


Photo # 10 - MP 0.01 - Sign

PHOTOGRAPHIC SHEET

TRAIL NUMBER: **T400**

STATION: Cat Island NWR

DATE: 8/8/2006



Photo # 11 - MP 0.39 - Sign

TRAIL NUMBER: **T400**

STATION: Cat Island NWR

DATE: 8/8/2006



Photo # 12 - MP 0.39 - Begin Section 002

The Trail Inventory of Catahoula National Wildlife Refuge Rhinehart, LA



**Prepared By:
Federal Highway Administration
Central Federal Lands Highway Division
August 2006**



Catahoula NWR

Trail and Trail Feature Summaries

Trail Miles and Percentages by Surface Type and Condition

Trail Surface Type	Mileage by Trail Condition												Total Miles
	Excellent		Good		Fair		Poor		Very Poor		Not Rated*		
	MILES	%	MILES	%	MILES	%	MILES	%	MILES	%	MILES	%	
Native	0.86	83%		0%		0%		0%		0%		0%	0.86
Gravel	0.11	11%		0%		0%		0%		0%		0%	0.11
Asphalt		0%		0%		0%		0%		0%		0%	0.00
Concrete		0%		0%		0%		0%		0%		0%	0.00
Turnpike		0%		0%		0%		0%		0%		0%	0.00
Boardwalk	0.07	7%		0%		0%		0%		0%		0%	0.07
Puncheon		0%		0%		0%		0%		0%		0%	0.00
Woodchips		0%		0%		0%		0%		0%		0%	0.00
Mowed		0%		0%		0%		0%		0%		0%	0.00
Admin Road		0%		0%		0%		0%		0%		0%	0.00
Other		0%		0%		0%		0%		0%		0%	0.00
Totals	1.04	100%	0.00	0%	0.00	0%	0.00	0%	0.00	0%	0.00	0%	1.04

Trail Miles and Percentages by Trail Classification and Condition

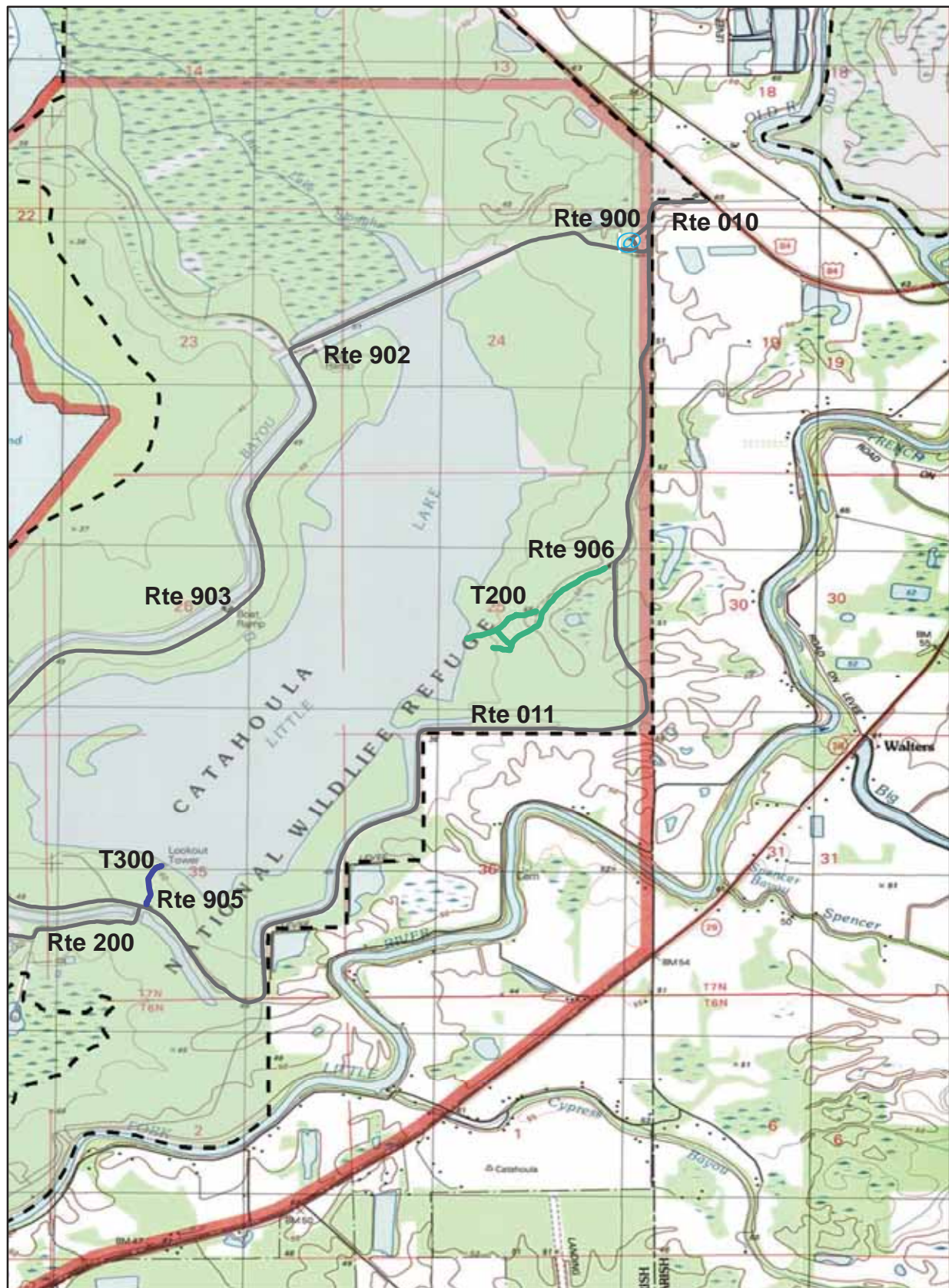
Trail Classification	Mileage by Trail Condition												Total Miles
	Excellent		Good		Fair		Poor		Very Poor		Not Rated*		
	MILES	%	MILES	%	MILES	%	MILES	%	MILES	%	MILES	%	
TC1		0%		0%		0%		0%		0%		0%	0.00
TC2	0.86	83%		0%		0%		0%		0%		0%	0.86
TC3	0.18	17%		0%		0%		0%		0%		0%	0.18
TC4		0%		0%		0%		0%		0%		0%	0.00
TC5		0%		0%		0%		0%		0%		0%	0.00
Totals	1.04	100%	0.00	0%	0.00	0%	0.00	0%	0.00	0%	0.00	0%	1.04

* Admin Roads are included in the inventory but are not rated for condition.

Trail Features

Trail Number	Feature Type	Quantity	Grouped Feature	Milepost	Photo
T200	Sign	1	No	0.00	8
T200	Bench	1	No	0.19	N/A
T200	Sign	7	Yes	N/A	9
T300	Sign	1	No	0.00	2
T300	Sign	1	No	0.01	3
T300	Sign	1	No	0.11	4
T300	Lookout/Ob Deck	1	No	0.18	N/A
sf-square feet					
lf-linear feet					
cf-cubic feet					

CATAHOULA NATIONAL WILDLIFE REFUGE TRAIL LOCATION MAP



 Station Boundary

 HQ/VC

 Miles
0 0.5 1

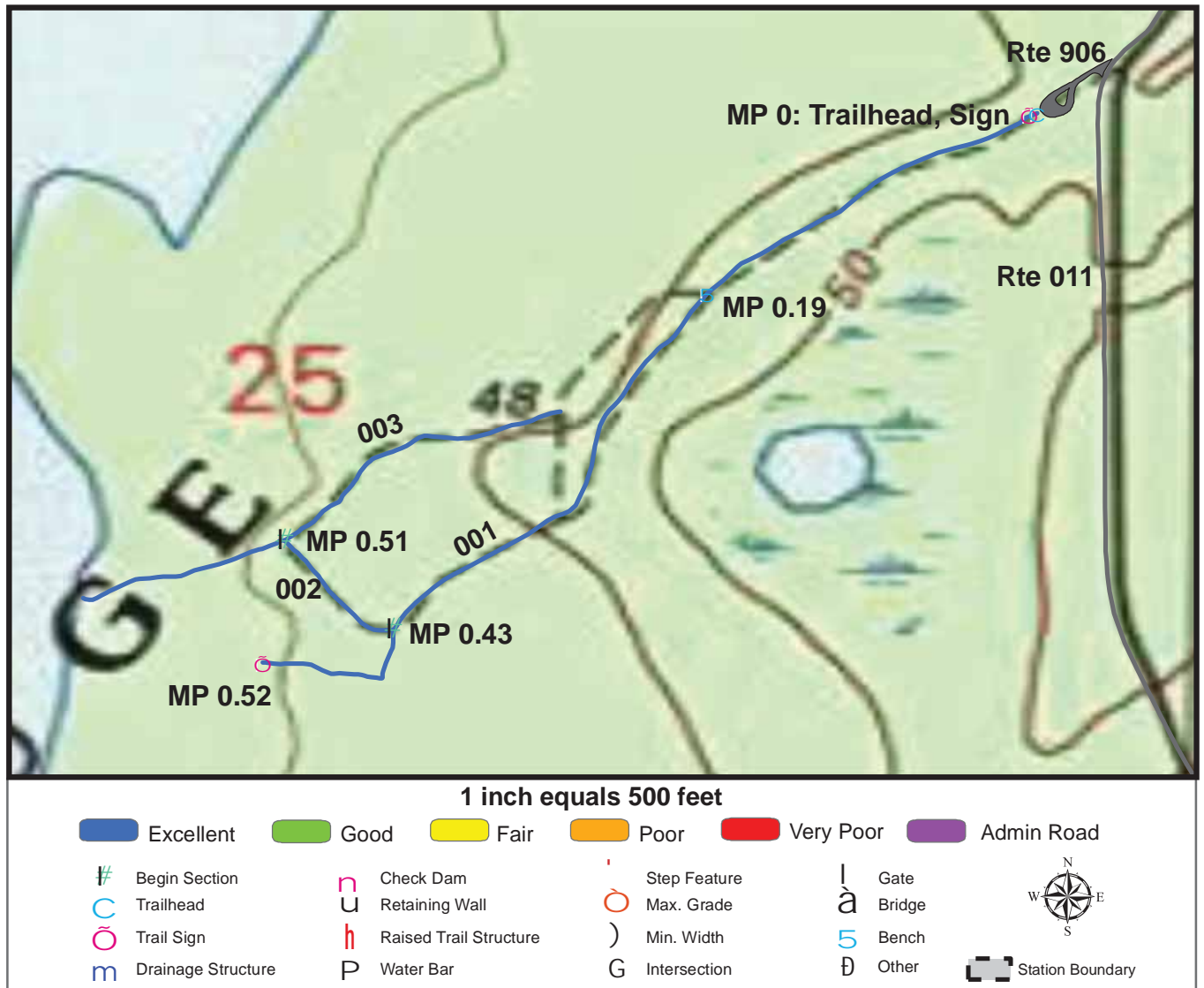
TRAILS ID

Station Name: Catahoula NWR

Org. Code: 43525

Trail #	Trail Name	Surface Type	SAMMS	Trail Mileage	Trail Description (Begin and End point of trail)
T200	Nature Trail	Native	N/A	0.86	From Nature Trail Parking (Rte 906) to end of trail.
T300	Observation Tower Trail	Gravel, Boardwalk	N/A	0.18	From Observation Tower Parking (Rte 905) to observation tower.

TRAIL CONDITION



Trail Name: Nature Trail

Refuge Name: Catahoula NWR

Trail Number: T200

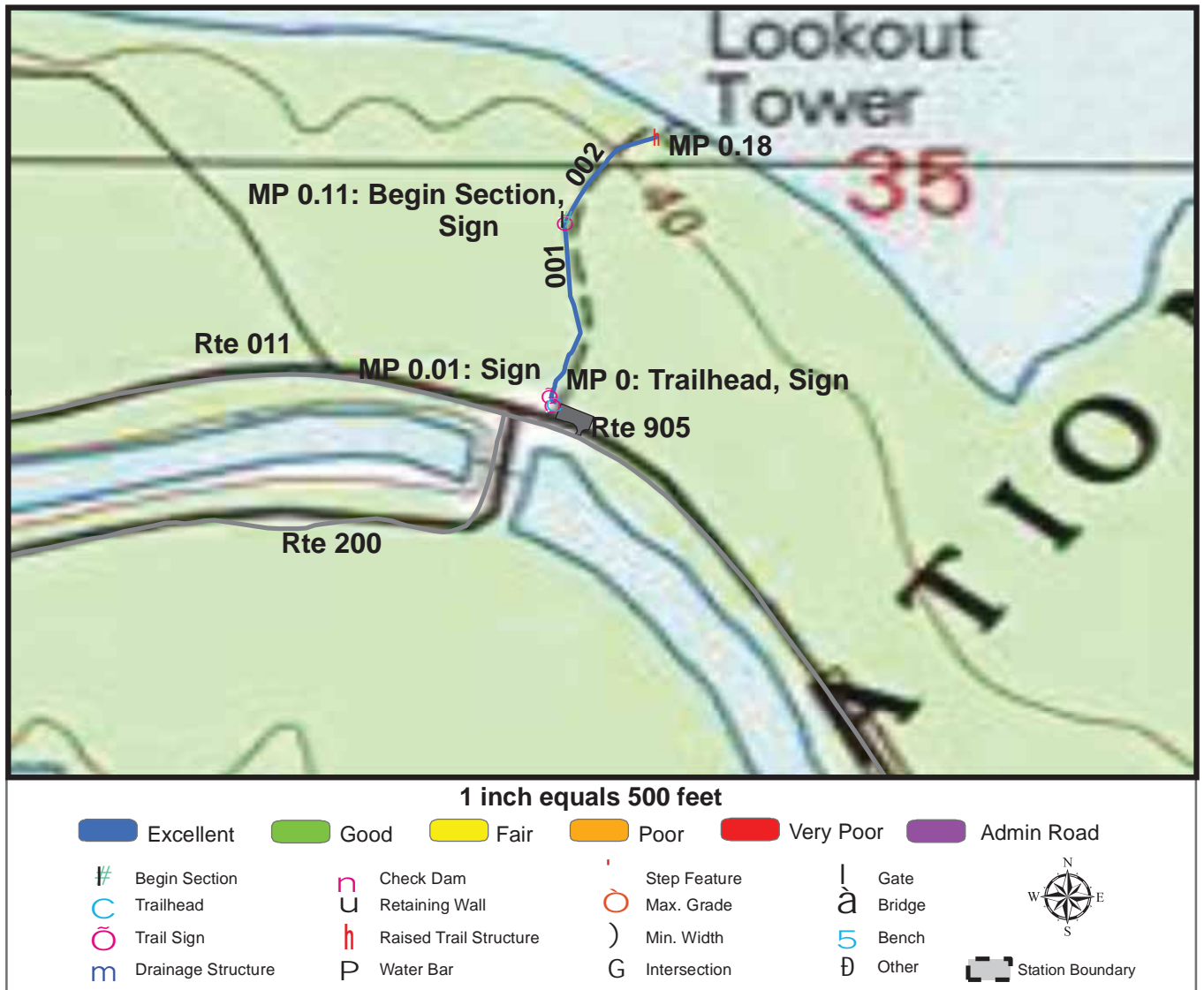
Region: 4

TOTAL LENGTH: 0.86 Miles

Section Number	001	002	003		
Section Length (miles)	0.52	0.18	0.16		
SAMMS Number	N/A	N/A	N/A		
Rating Date	8/2/2006	8/2/2006	8/2/2006		
Trail Section Information					
Trail Class	TC2	TC2	TC2		
Surface Type	Native	Native	Native		
Surface Firmness	Soft	Soft	Soft		
Width (inches)	72	72	72		
Average Grade (%)	1.7	1.7	1.7		
Average X-slope (%)	1.9	1.9	1.9		
Trail Condition Information					
Deferred Maintenance	\$0	\$0	\$0		
CRV	\$53253	\$18181	\$16153		
FCI	0	0	0		
Condition	Excellent	Excellent	Excellent		

Trail Condition TOTALS

Deferred Maintenance	CRV	FCI	Condition
\$0	\$87587	0	Excellent



Trail Name: Observation Tower Trail

Refuge Name: Catahoula NWR

Trail Number: T300

Region: 4

TOTAL LENGTH: 0.18 Miles

Section Number	001	002			
Section Length (miles)	0.11	0.07			
SAMMS Number	N/A	N/A			
Rating Date	8/1/2006	8/1/2006			
Trail Section Information					
Trail Class	TC3	TC3			
Surface Type	Gravel	Boardwalk			
Surface Firmness	Hard	Hard			
Width (inches)	60	72			
Average Grade (%)	2.4	2.4			
Average X-slope (%)	1.2	1.2			
Trail Condition Information					
Deferred Maintenance	\$0	\$0			
CRV	\$9731	\$36869			
FCI	0	0			
Condition	Excellent	Excellent			

Trail Condition TOTALS

Deferred Maintenance	CRV	FCI	Condition
\$0	\$46600	0	Excellent

PHOTOGRAPHIC SHEET

TRAIL NUMBER: **T200**

STATION: Catahoula NWR

DATE: 8/2/2006



Photo # 7 - MP 0.0 - Trailhead

TRAIL NUMBER: **T200**

STATION: Catahoula NWR

DATE: 8/2/2006



Photo # 8 - MP 0.0 - Sign

PHOTOGRAPHIC SHEET

TRAIL NUMBER: **T200**

STATION: Catahoula NWR

DATE: 8/2/2006



Photo # 11 - MP 0.43 - Begin Section 002

TRAIL NUMBER: **T200**

STATION: Catahoula NWR

DATE: 8/2/2006



Photo # 12 - MP 0.51 - Begin Section 003

PHOTOGRAPHIC SHEET

TRAIL NUMBER: **T200**

STATION: Catahoula NWR

DATE: 8/2/2006



Photo # 9 - MP 0.52 - Sign (Grouped)

TRAIL NUMBER: **T300**

STATION: Catahoula NWR

DATE: 8/1/2006



Photo # 1 - MP 0.0 - Trailhead

PHOTOGRAPHIC SHEET

TRAIL NUMBER: **T300**

STATION: Catahoula NWR

DATE: 8/1/2006



Photo # 2 - MP 0.0 - Sign

TRAIL NUMBER: **T300**

STATION: Catahoula NWR

DATE: 8/1/2006



Photo # 3 - MP 0.01 - Sign

PHOTOGRAPHIC SHEET

TRAIL NUMBER: **T300**

STATION: Catahoula NWR

DATE: 8/1/2006



Photo # 4 - MP 0.11 - Sign

TRAIL NUMBER: **T300**

STATION: Catahoula NWR

DATE: 8/1/2006



Photo # 5 - MP 0.11 - Begin Section 002

The Trail Inventory of Grand Cote National Wildlife Refuge Marksville, Louisiana



**Prepared By:
Federal Highway Administration
Central Federal Lands Highway Division
March 2006**



Grand Cote NWR

Trail and Trail Feature Summaries

Trail Miles and Percentages by Surface Type and Condition

Trail Surface Type	Mileage by Trail Condition												Total Miles
	Excellent		Good		Fair		Poor		Very Poor		Not Rated*		
	MILES	%	MILES	%	MILES	%	MILES	%	MILES	%	MILES	%	
Native		0%		0%		0%		0%		0%		0%	0.00
Gravel		0%		0%		0%		0%		0%		0%	0.00
Asphalt	0.30	64%		0%		0%		0%		0%		0%	0.30
Concrete		0%		0%		0%		0%		0%		0%	0.00
Turnpike		0%		0%		0%		0%		0%		0%	0.00
Boardwalk	0.17	36%		0%		0%		0%		0%		0%	0.17
Puncheon		0%		0%		0%		0%		0%		0%	0.00
Woodchips		0%		0%		0%		0%		0%		0%	0.00
Mowed		0%		0%		0%		0%		0%		0%	0.00
Admin Road		0%		0%		0%		0%		0%		0%	0.00
Other		0%		0%		0%		0%		0%		0%	0.00
Totals	0.47	100%	0.00	0%	0.00	0%	0.00	0%	0.00	0%	0.00	0%	0.47

Trail Miles and Percentages by Trail Classification and Condition

Trail Classification	Mileage by Trail Condition												Total Miles
	Excellent		Good		Fair		Poor		Very Poor		Not Rated*		
	MILES	%	MILES	%	MILES	%	MILES	%	MILES	%	MILES	%	
TC1		0%		0%		0%		0%		0%		0%	0.00
TC2		0%		0%		0%		0%		0%		0%	0.00
TC3		0%		0%		0%		0%		0%		0%	0.00
TC4		0%		0%		0%		0%		0%		0%	0.00
TC5	0.47	100%		0%		0%		0%		0%		0%	0.47
Totals	0.47	100%	0.00	0%	0.00	0%	0.00	0%	0.00	0%	0.00	0%	0.47

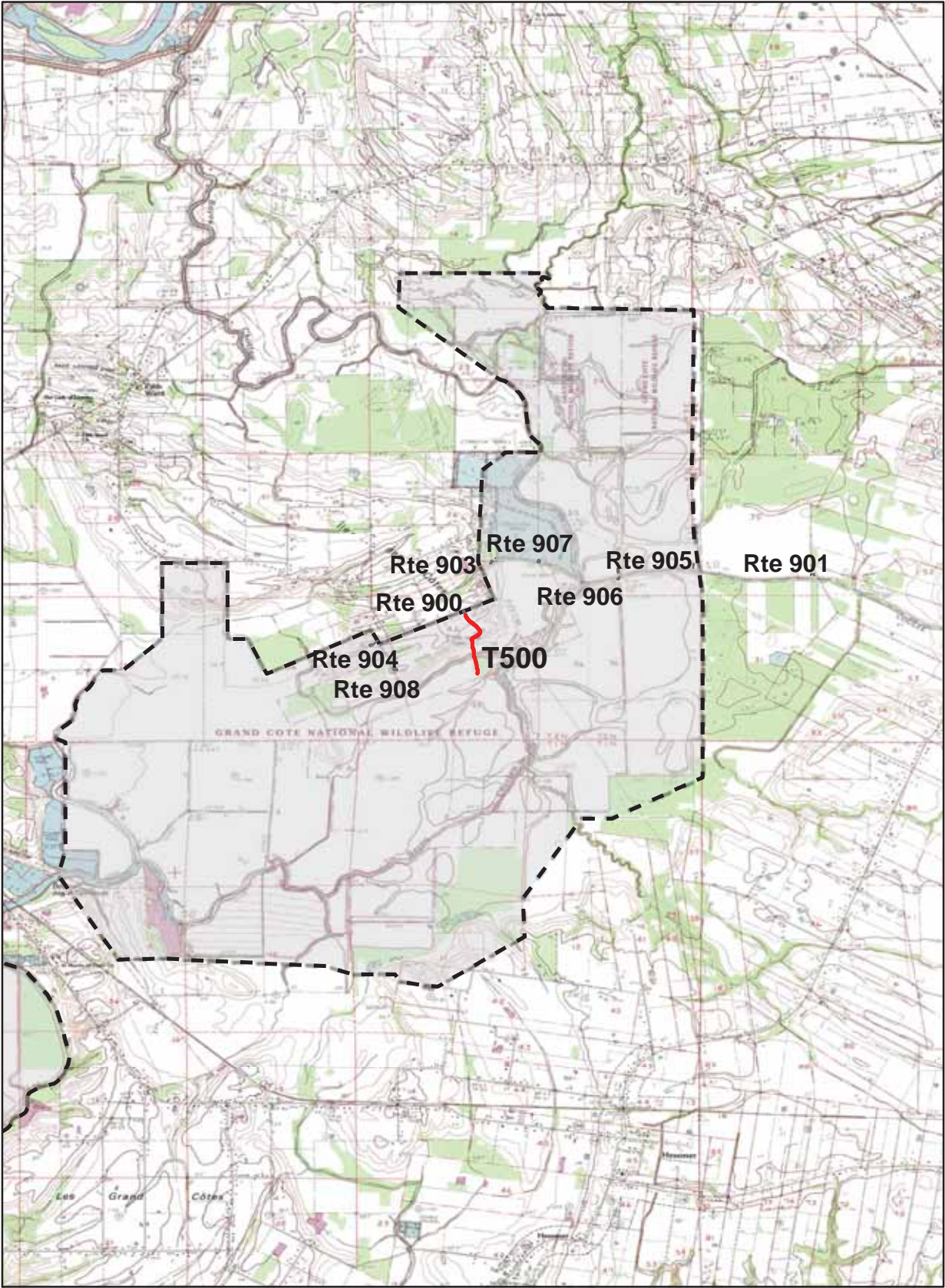
* Admin Roads are included in the inventory but are not rated for condition.

Trail Features

Trail Number	Feature Type	Quantity	Grouped Feature	Milepost	Photo
T500	Sign	1	No	0.01	2
T500	Sign	1	No	0.02	3
T500	Bench	2	No	0.36	N/A
T500	Sign	1	No	0.36	6
T500	Bench	1	No	0.42	N/A
T500	Sign	1	No	0.42	9
T500	Lookout/Ob Deck	1	No	0.47	N/A
sf-square feet lf-linear feet cf-cubic feet					

GRAND COTE NATIONAL WILDLIFE REFUGE

TRAIL LOCATION MAP



Station Boundary



HQ/VC



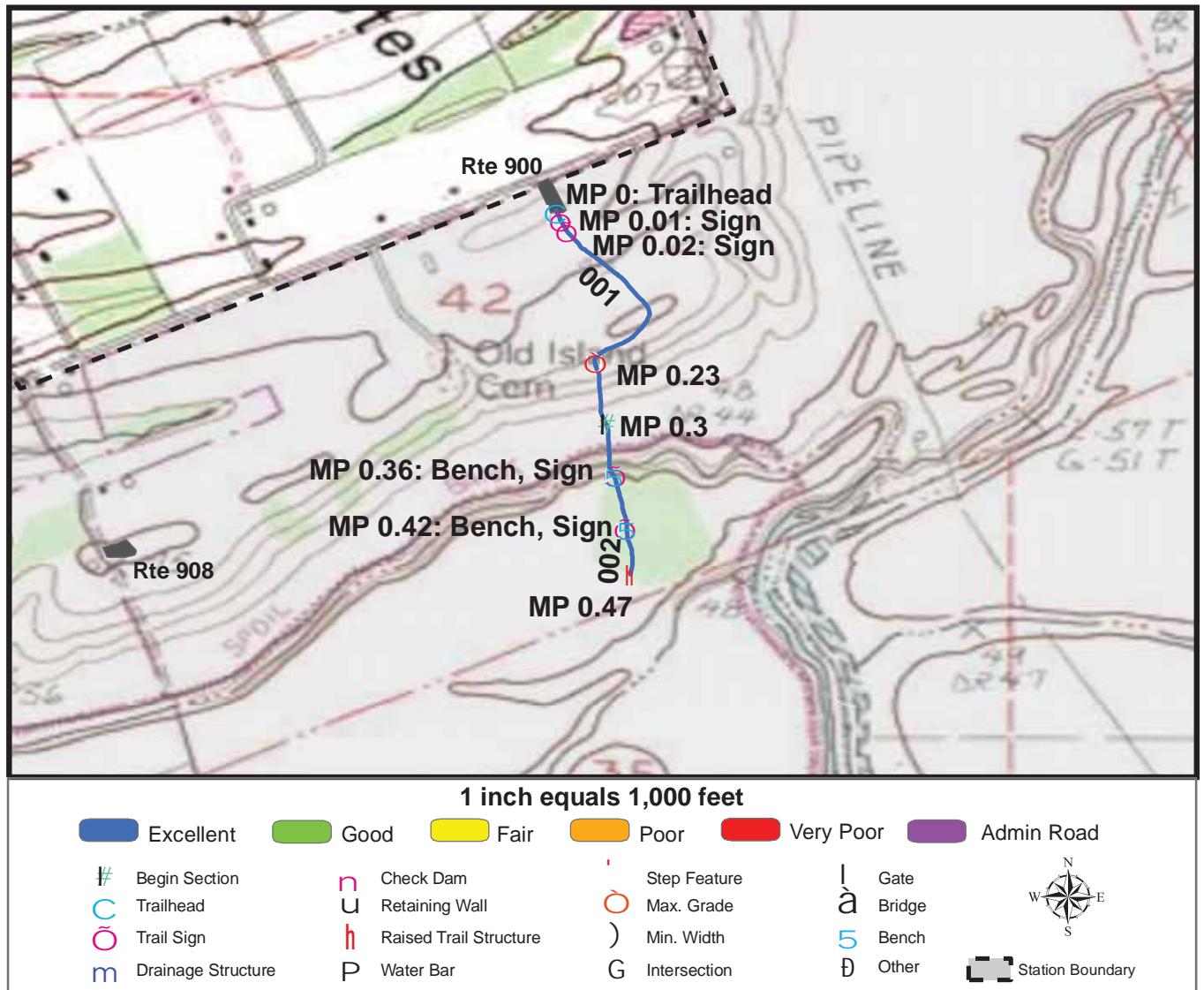
TRAILS ID

Station Name: Grand Cote NWR

Org. Code: 43696

Trail #	Trail Name	Surface Type	SAMMS	Trail Mileage	Trail Description (Begin and End point of trail)
T500	Marc Dupuy Jr. Wildlife Trail	Asphalt, Boardwalk	10020262	0.47	From Headquarters #7 parking (Rte 900) to Observation Deck

TRAIL CONDITION



Trail Name: Marc Dupuy Jr. Wildlife Trail

Refuge Name: Grand Cote NWR

Trail Number: T500

Region: 4

TOTAL LENGTH: 0.47 Miles

Section Number	001	002			
Section Length (miles)	0.3	0.17			
SAMMS Number	10020262	10020262			
Rating Date	3/30/2006	3/30/2006			
Trail Section Information					
Trail Class	TC5	TC5			
Surface Type	Asphalt	Boardwalk			
Surface Firmness	Paved	Hard			
Width (inches)	115	64			
Average Grade (%)	2.8	2.8			
Average X-slope (%)	0.8	0.8			
Trail Condition Information					
Deferred Maintenance	\$0	\$0			
CRV	\$79296	\$95978			
FCI	0	0			
Condition	Excellent	Excellent			

Trail Condition TOTALS

Deferred Maintenance	CRV	FCI	Condition
\$0	\$175274	0	Excellent

PHOTOGRAPHIC SHEET

TRAIL NUMBER: **T500**

STATION: Grand Cote NWR

DATE: 3/30/2006



Photo # 1 - MP 0.0 - Trailhead

TRAIL NUMBER: **T500**

STATION: Grand Cote NWR

DATE: 3/30/2006



Photo # 2 - MP 0.01 - Sign

PHOTOGRAPHIC SHEET

TRAIL NUMBER: **T500**

STATION: Grand Cote NWR

DATE: 3/30/2006



Photo # 3 - MP 0.02 - Sign

TRAIL NUMBER: **T500**

STATION: Grand Cote NWR

DATE: 12/29/2006



Photo # 4 - MP 0.3 - Begin Section 002

PHOTOGRAPHIC SHEET

TRAIL NUMBER: **T500**

STATION: Grand Cote NWR

DATE: 3/30/2006



Photo # 6 - MP 0.36 - Sign

TRAIL NUMBER: **T500**

STATION: Grand Cote NWR

DATE: 3/30/2006



Photo # 9 - MP 0.42 - Sign

The Trail Inventory of Lake Ophelia National Wildlife Refuge Marksville, Louisiana



**Prepared By:
Federal Highway Administration
Central Federal Lands Highway Division
March 2006**



Lake Ophelia NWR

Trail and Trail Feature Summaries

Trail Miles and Percentages by Surface Type and Condition

Trail Surface Type	Mileage by Trail Condition												Total Miles
	Excellent		Good		Fair		Poor		Very Poor		Not Rated*		
	MILES	%	MILES	%	MILES	%	MILES	%	MILES	%	MILES	%	
Native	0.53	18%	1.38	48%		0%		0%	0.39	14%		0%	2.30
Gravel		0%		0%		0%		0%		0%		0%	0.00
Asphalt		0%		0%		0%		0%		0%		0%	0.00
Concrete		0%		0%		0%		0%		0%		0%	0.00
Turnpike		0%		0%		0%		0%		0%		0%	0.00
Boardwalk		0%		0%		0%		0%		0%		0%	0.00
Puncheon		0%		0%		0%		0%		0%		0%	0.00
Woodchips		0%		0%		0%		0%		0%		0%	0.00
Mowed	0.57	20%		0%		0%		0%		0%		0%	0.57
Admin Road		0%		0%		0%		0%		0%		0%	0.00
Other		0%		0%		0%		0%		0%		0%	0.00
Totals	1.10	38%	1.38	48%	0.00	0%	0.00	0%	0.39	14%	0.00	0%	2.87

Trail Miles and Percentages by Trail Classification and Condition

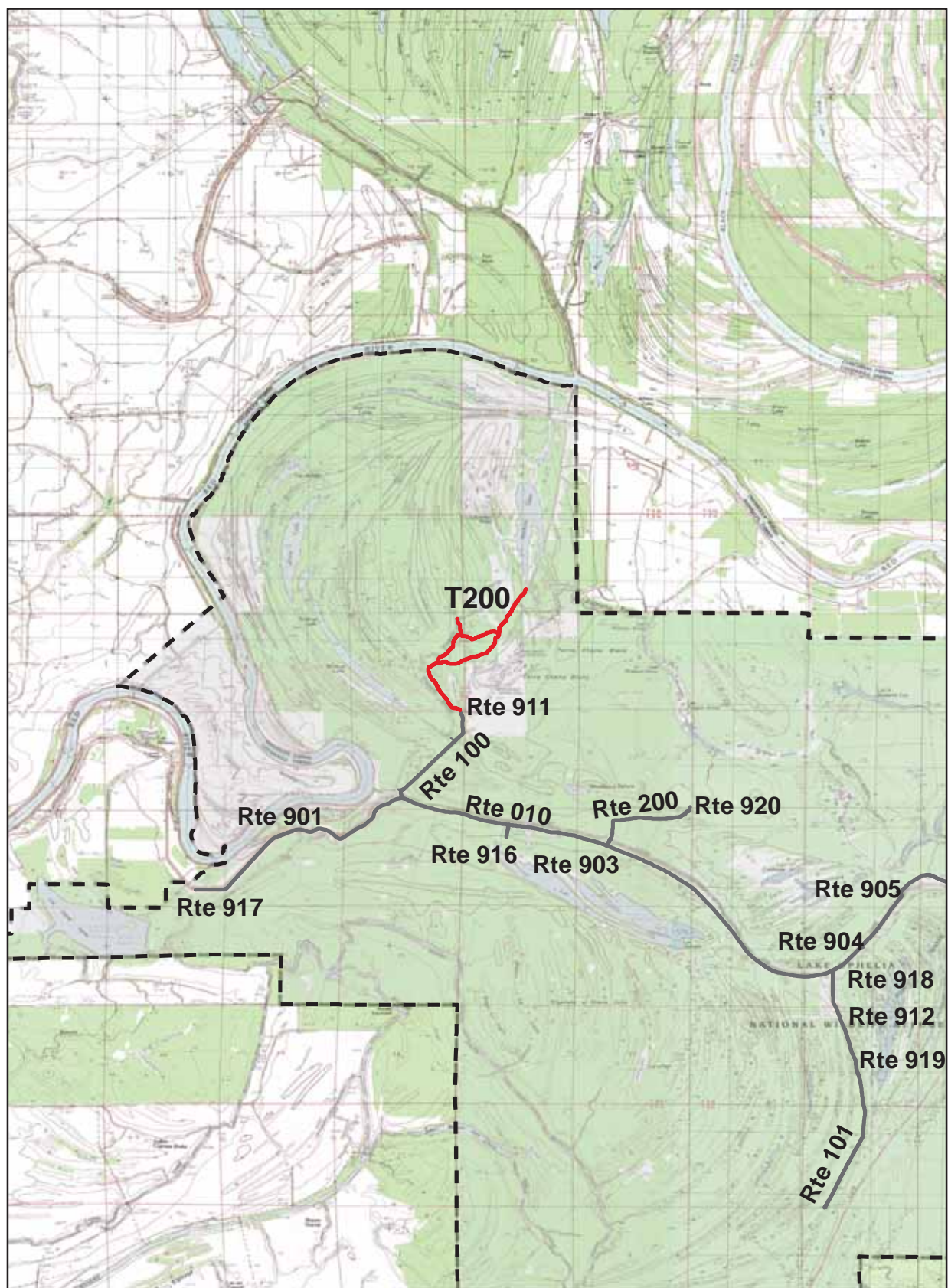
Trail Classification	Mileage by Trail Condition												Total Miles
	Excellent		Good		Fair		Poor		Very Poor		Not Rated*		
	MILES	%	MILES	%	MILES	%	MILES	%	MILES	%	MILES	%	
TC1		0%		0%		0%		0%		0%		0%	0.00
TC2	1.10	38%	1.38	48%		0%		0%	0.39	14%		0%	2.87
TC3		0%		0%		0%		0%		0%		0%	0.00
TC4		0%		0%		0%		0%		0%		0%	0.00
TC5		0%		0%		0%		0%		0%		0%	0.00
Totals	1.10	38%	1.38	48%	0.00	0%	0.00	0%	0.39	14%	0.00	0%	2.87

* Admin Roads are included in the inventory but are not rated for condition.

Trail Features

Trail Number	Feature Type	Quantity	Grouped Feature	Milepost	Photo
T200	Sign	2	No	0.00	26
T200	Sign	1	No	0.48	28
T200	Sign	1	No	0.73	29
T200	Culvert -lf	12	No	0.97	N/A
T200	Culvert -lf	12	No	1.30	N/A
T200	Sign	1	No	1.37	33
T200	Sign	1	No	1.38	35
T200	Sign	2	No	1.39	40
T200	Sign	2	No	1.50	36
T200	Sign	2	No	1.77	46
T200	Sign	1	No	1.81	37
T200	Bridge -sf	306	No	1.96	48
T200	Sign	2	No	1.96	49
sf-square feet lf-linear feet cf-cubic feet					

LAKE OPHELIA NATIONAL WILDLIFE REFUGE TRAIL LOCATION MAP



Station Boundary



HQ/VC



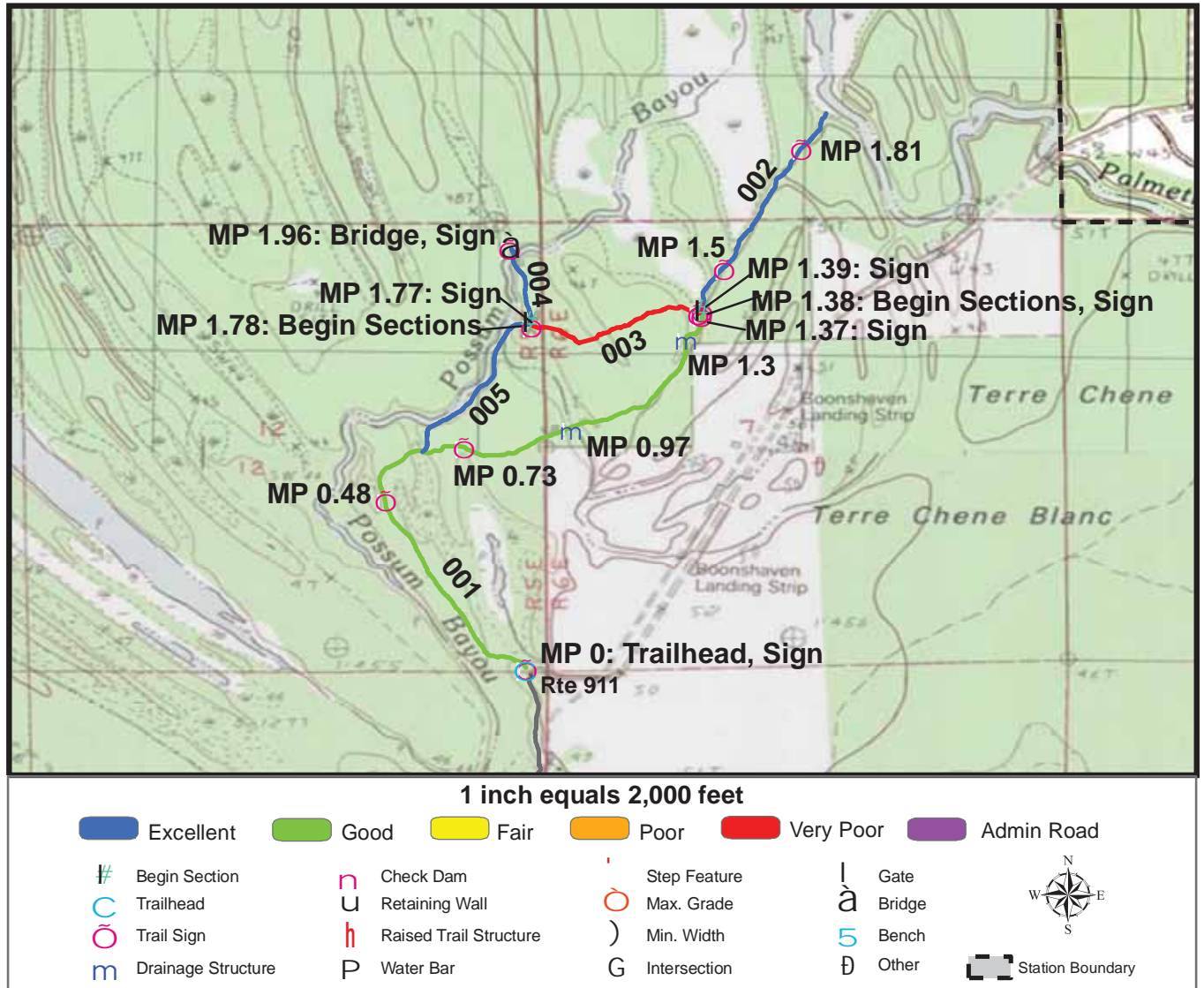
TRAILS ID

Station Name: Lake Ophelia NWR

Org. Code: 43695

Trail #	Trail Name	Surface Type	SAMMS	Trail Mileage	Trail Description (Begin and End point of trail)
T200	Possum Bayou Hiking Trail	Native, Mowed	10020214	2.87	From Boone's Road #22 (Rte 911) to end of trail loop at Sec 001

TRAIL CONDITION



Trail Name: Possum Bayou Hiking Trail

Refuge Name: Lake Ophelia NWR

Trail Number: T200

Region: 4

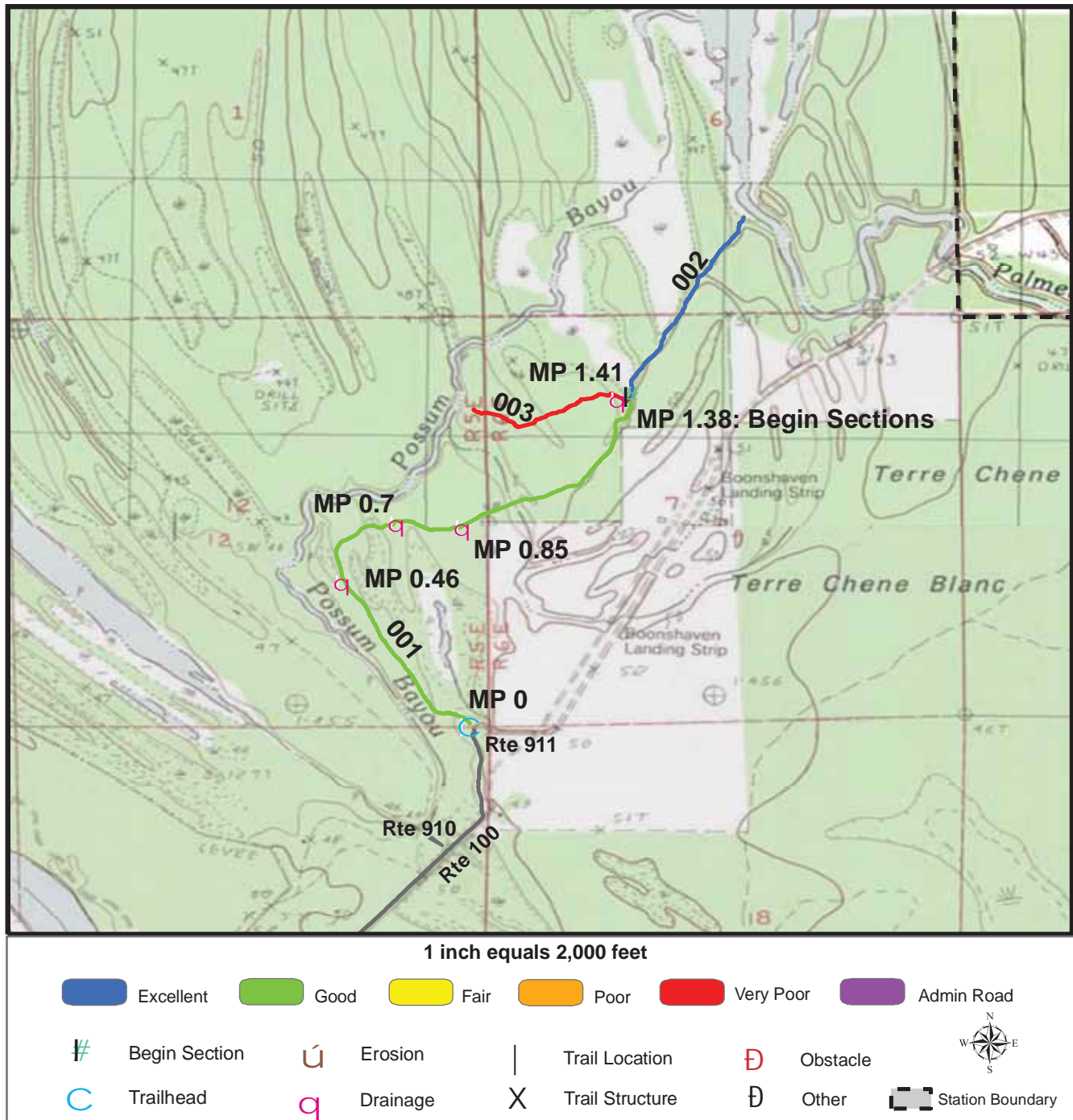
TOTAL LENGTH: 2.87 Miles

Section Number	001	002	003	004	005
Section Length (miles)	1.38	0.53	0.39	0.18	0.39
SAMMS Number	10020214	10020214	10020214	10020214	10020214
Rating Date	3/31/2006	3/31/2006	3/31/2006	3/31/2006	3/31/2006
Trail Section Information					
Trail Class	TC2	TC2	TC2	TC2	TC2
Surface Type	Native	Native	Native	Mowed	Mowed
Surface Firmness	Soft	Soft	Soft	Soft	Soft
Width (inches)	96	96	96	96	96
Average Grade (%)	1.3	1.3	1.3	1.3	1.3
Average X-slope (%)	3	3	3	3	3
Trail Condition Information					
Deferred Maintenance	\$3702	\$0	\$16681	\$0	\$0
CRV	\$189315	\$72030	\$52252	\$18736	\$13231
FCI	0.02	0	0.319	0	0
Condition	Good	Excellent	Very Poor	Excellent	Excellent

Trail Condition TOTALS

Deferred Maintenance	CRV	FCI	Condition
\$20383	\$345564	0.059	Fair

TRAIL DEFICIENCY



Trail Name: Possum Bayou Hiking Trail

Refuge Name: Lake Ophelia NWR

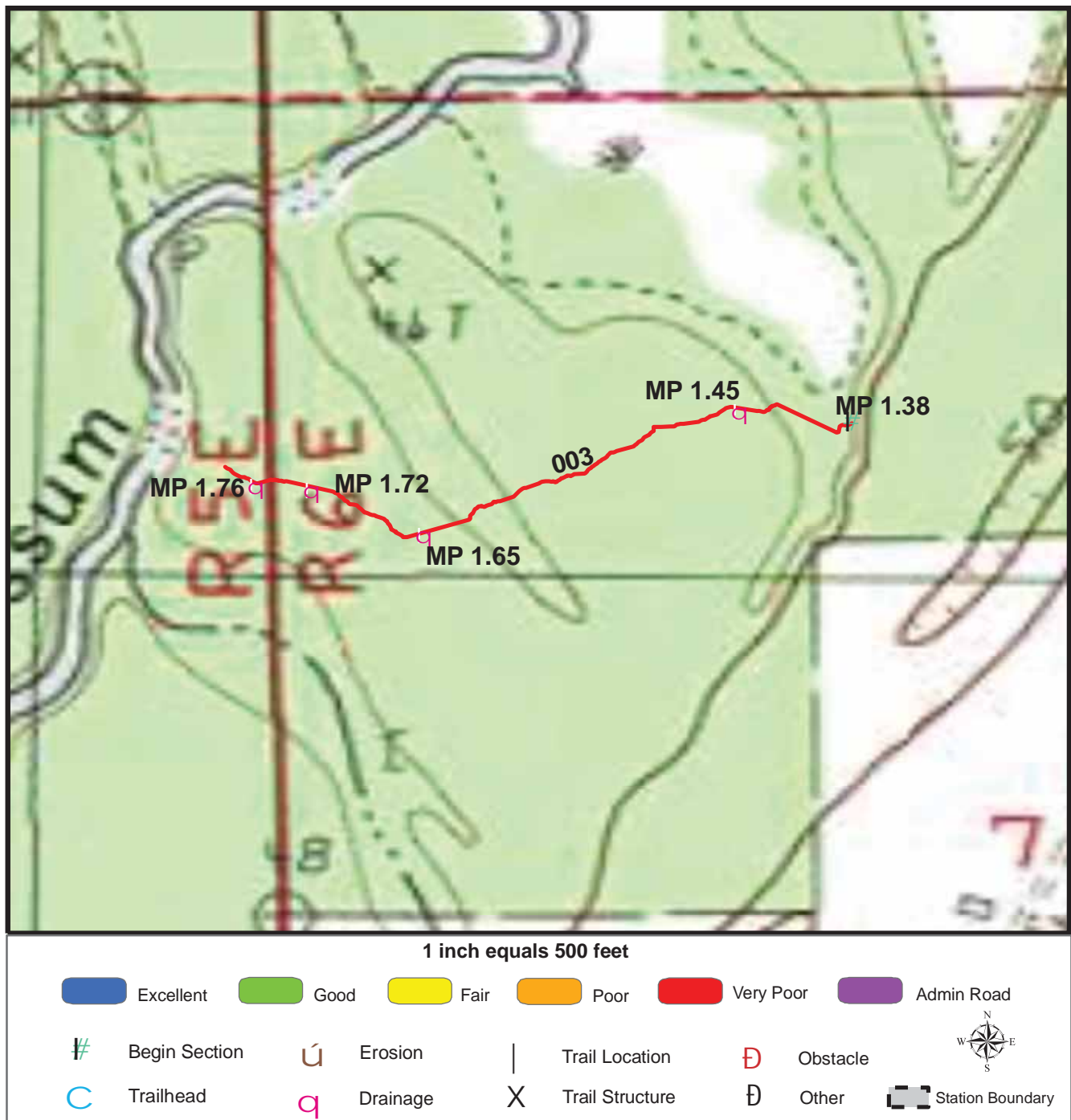
Trail Number: T200

Region: 4

TOTAL LENGTH: 2.87 Miles

Mile Post	0.46	0.7	0.85	1.41
Section Number	001	001	001	003
Photo Number	27	N/A	30	41
Deficiency	Drainage	Drainage	Drainage	Drainage
Action	Build/Add	Build/Add	Build/Add	Build/Add
Item	Boardwalk -lf	Drainage Dips -each	Boardwalk -lf	Boardwalk -lf
Quantity	18	1	118	138
Deferred Maintenance	\$504	\$72	\$3126	\$3651

TRAIL DEFICIENCY



Trail Name: Possum Bayou Hiking Trail

Refuge Name: Lake Ophelia NWR

Trail Number: T200

Region: 4

TOTAL LENGTH: 2.87 Miles

Mile Post	1.45	1.65	1.72	1.76
Section Number	003	003	003	003
Photo Number	42	43	44	45
Deficiency	Drainage	Drainage	Drainage	Drainage
Action	Build/Add	Build/Add	Build/Add	Build/Add
Item	Boardwalk -lf	Boardwalk -lf	Boardwalk -lf	Boardwalk -lf
Quantity	44	198	138	112
Deferred Maintenance	\$1186	\$5224	\$3651	\$2969

PHOTOGRAPHIC SHEET

TRAIL NUMBER: **T200**

STATION: Lake Ophelia NWR

DATE: 3/31/2006



Photo # 25 - MP 0.0 - Trailhead

TRAIL NUMBER: **T200**

STATION: Lake Ophelia NWR

DATE: 3/31/2006



Photo # 26 - MP 0.0 - Sign

PHOTOGRAPHIC SHEET

TRAIL NUMBER: **T200**

STATION: Lake Ophelia NWR

DATE: 3/31/2006



Photo # 27 - MP 0.46 - Drainage Deficiency

TRAIL NUMBER: **T200**

STATION: Lake Ophelia NWR

DATE: 3/31/2006



Photo # 28 - MP 0.48 - Sign

PHOTOGRAPHIC SHEET

TRAIL NUMBER: **T200**

STATION: Lake Ophelia NWR

DATE: 3/31/2006



Photo # 29 - MP 0.73 - Sign

TRAIL NUMBER: **T200**

STATION: Lake Ophelia NWR

DATE: 3/31/2006



Photo # 30 - MP 0.85 - Drainage Deficiency

PHOTOGRAPHIC SHEET

TRAIL NUMBER: **T200**

STATION: Lake Ophelia NWR

DATE: 3/31/2006



Photo # 33 - MP 1.37 - Sign

TRAIL NUMBER: **T200**

STATION: Lake Ophelia NWR

DATE: 3/31/2006



Photo # 34 - MP 1.38 - Begin Section 002

PHOTOGRAPHIC SHEET

TRAIL NUMBER: **T200**

STATION: Lake Ophelia NWR

DATE: 3/31/2006



Photo # 35 - MP 1.38 - Sign

TRAIL NUMBER: **T200**

STATION: Lake Ophelia NWR

DATE: 3/31/2006



Photo # 39 - MP 1.38 - Begin Section 003

PHOTOGRAPHIC SHEET

TRAIL NUMBER: **T200**

STATION: Lake Ophelia NWR

DATE: 3/31/2006



Photo # 40 - MP 1.39 - Sign

TRAIL NUMBER: **T200**

STATION: Lake Ophelia NWR

DATE: 3/31/2006



Photo # 41 - MP 1.41 - Drainage Deficiency

PHOTOGRAPHIC SHEET

TRAIL NUMBER: **T200**

STATION: Lake Ophelia NWR

DATE: 3/31/2006



Photo # 42 - MP 1.45 - Drainage Deficiency

TRAIL NUMBER: **T200**

STATION: Lake Ophelia NWR

DATE: 3/31/2006



Photo # 36 - MP 1.5 - Sign

PHOTOGRAPHIC SHEET

TRAIL NUMBER: **T200**

STATION: Lake Ophelia NWR

DATE: 3/31/2006



Photo # 43 - MP 1.65 - Drainage Deficiency

TRAIL NUMBER: **T200**

STATION: Lake Ophelia NWR

DATE: 3/31/2006



Photo # 44 - MP 1.72 - Drainage Deficiency

PHOTOGRAPHIC SHEET

TRAIL NUMBER: **T200**

STATION: Lake Ophelia NWR

DATE: 3/31/2006



Photo # 45 - MP 1.76 - Drainage Deficiency

TRAIL NUMBER: **T200**

STATION: Lake Ophelia NWR

DATE: 3/31/2006



Photo # 46 - MP 1.77 - Sign

PHOTOGRAPHIC SHEET

TRAIL NUMBER: **T200**

STATION: Lake Ophelia NWR

DATE: 3/31/2006



Photo # 47 - MP 1.78 - Begin Section 004

TRAIL NUMBER: **T200**

STATION: Lake Ophelia NWR

DATE: 3/31/2006



Photo # 50 - MP 1.78 - Begin Section 005

PHOTOGRAPHIC SHEET

TRAIL NUMBER: **T200**

STATION: Lake Ophelia NWR

DATE: 3/31/2006



Photo # 37 - MP 1.81 - Sign

TRAIL NUMBER: **T200**

STATION: Lake Ophelia NWR

DATE: 3/31/2006



Photo # 48 - MP 1.96 - Bridge

PHOTOGRAPHIC SHEET

TRAIL NUMBER: T200

STATION: Lake Ophelia NWR

DATE: 3/31/2006



Photo # 49 - MP 1.96 - Sign

The Trail Inventory of Mandalay National Wildlife Refuge Houma, Louisiana



**Prepared By:
Federal Highway Administration
Central Federal Lands Highway Division
March 2006**



Mandalay NWR

Trail and Trail Feature Summaries

Trail Miles and Percentages by Surface Type and Condition

Trail Surface Type	Mileage by Trail Condition												Total Miles
	Excellent		Good		Fair		Poor		Very Poor		Not Rated*		
	MILES	%	MILES	%	MILES	%	MILES	%	MILES	%	MILES	%	
Native	0.17	40%		0%		0%		0%		0%		0%	0.17
Gravel	0.26	60%		0%		0%		0%		0%		0%	0.26
Asphalt		0%		0%		0%		0%		0%		0%	0.00
Concrete		0%		0%		0%		0%		0%		0%	0.00
Turnpike		0%		0%		0%		0%		0%		0%	0.00
Boardwalk		0%		0%		0%		0%		0%		0%	0.00
Puncheon		0%		0%		0%		0%		0%		0%	0.00
Woodchips		0%		0%		0%		0%		0%		0%	0.00
Mowed		0%		0%		0%		0%		0%		0%	0.00
Admin Road		0%		0%		0%		0%		0%		0%	0.00
Other		0%		0%		0%		0%		0%		0%	0.00
Totals	0.43	100%	0.00	0%	0.00	0%	0.00	0%	0.00	0%	0.00	0%	0.43

Trail Miles and Percentages by Trail Classification and Condition

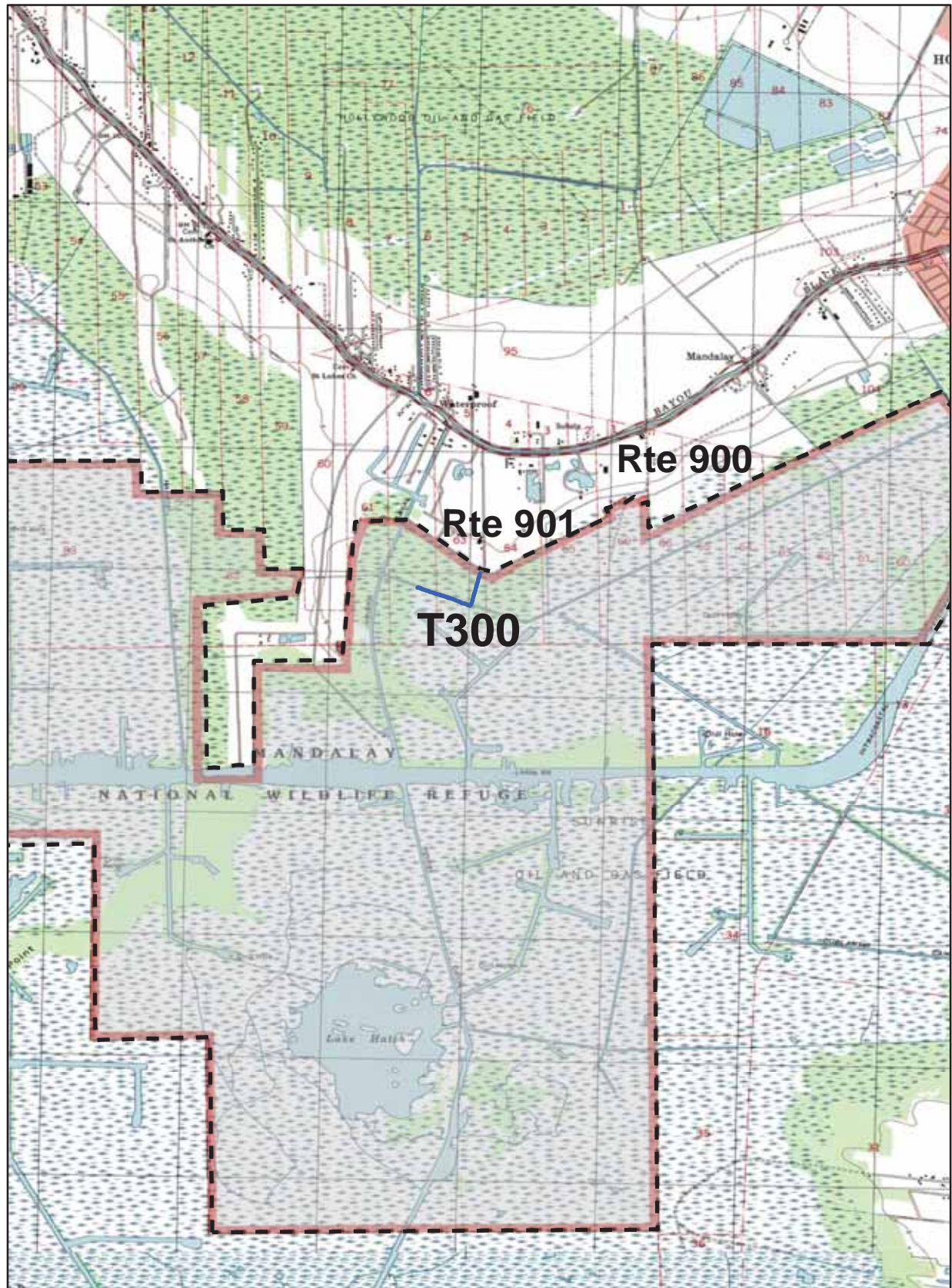
Trail Classification	Mileage by Trail Condition												Total Miles
	Excellent		Good		Fair		Poor		Very Poor		Not Rated*		
	MILES	%	MILES	%	MILES	%	MILES	%	MILES	%	MILES	%	
TC1		0%		0%		0%		0%		0%		0%	0.00
TC2		0%		0%		0%		0%		0%		0%	0.00
TC3	0.43	100%		0%		0%		0%		0%		0%	0.43
TC4		0%		0%		0%		0%		0%		0%	0.00
TC5		0%		0%		0%		0%		0%		0%	0.00
Totals	0.43	100%	0.00	0%	0.00	0%	0.00	0%	0.00	0%	0.00	0%	0.43

* Admin Roads are included in the inventory but are not rated for condition.

Trail Features

Trail Number	Feature Type	Quantity	Grouped Feature	Milepost	Photo
T300	Bridge -sf	320	No	0.16	6
T300	Boardwalk -lf	44	No	0.24	8
T300	Boardwalk -lf	36	No	0.36	9
T300	Lookout/Ob Deck	1	No	0.43	N/A
sf-square feet lf-linear feet cf-cubic feet					

MANDALAY NATIONAL WILDLIFE REFUGE TRAIL LOCATION MAP



Station Boundary



HQ/VC



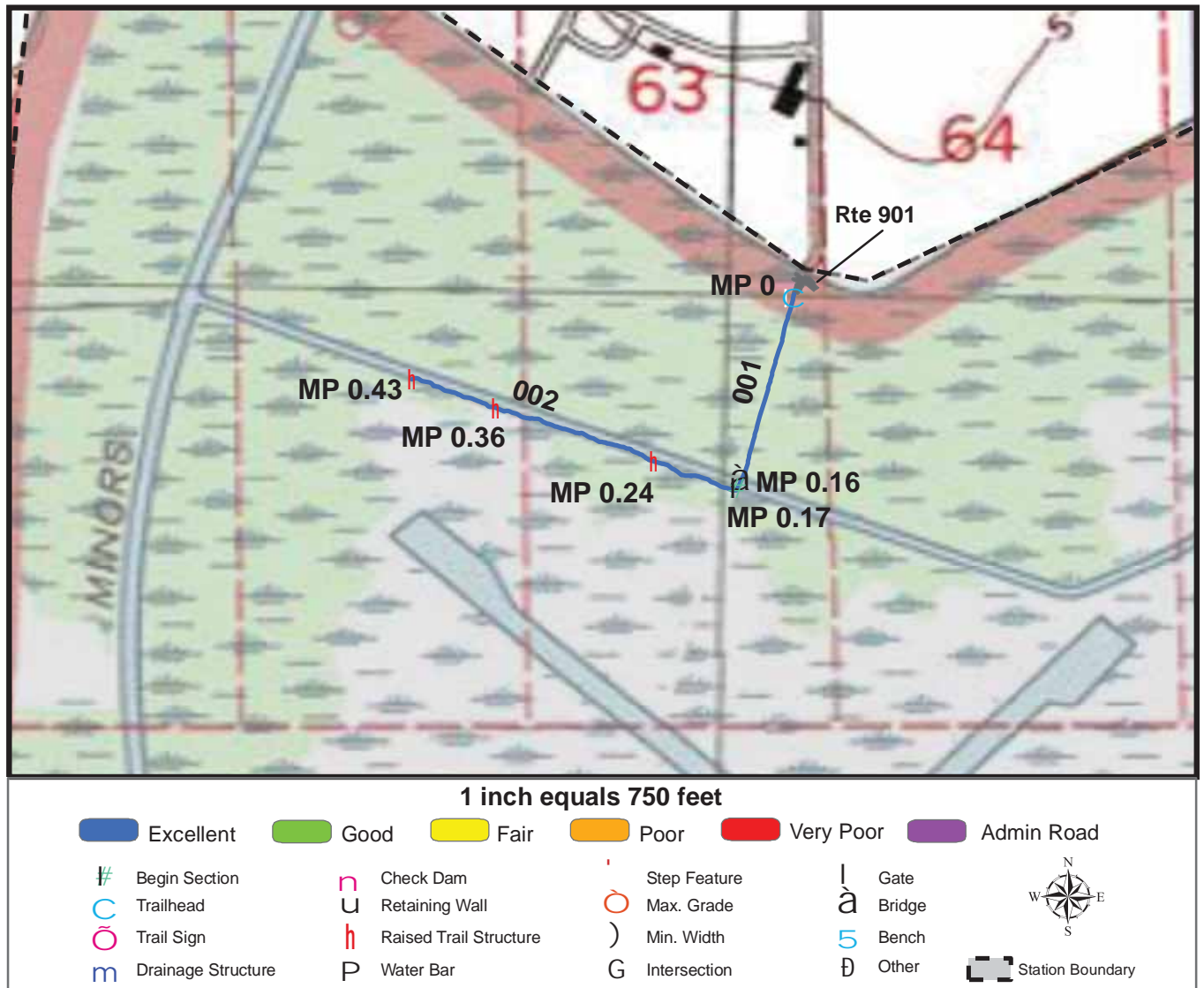
TRAILS ID

Station Name: Mandalay NWR

Org. Code: 43626

Trail #	Trail Name	Surface Type	SAMMS	Trail Mileage	Trail Description (Begin and End point of trail)
T300	Nature Trail	Native, Gravel	N/A	0.43	From Nature Trail Parking (Rte 901) to Observation Deck

TRAIL CONDITION



Trail Name: Nature Trail

Refuge Name: Mandalay NWR

Trail Number: T300

Region: 4

TOTAL LENGTH: 0.43 Miles

Section Number	001	002			
Section Length (miles)	0.17	0.26			
SAMMS Number	NA	NA			
Rating Date	3/25/2006	3/25/2006			
Trail Section Information					
Trail Class	TC3	TC3			
Surface Type	Native	Gravel			
Surface Firmness	Firm	Soft			
Width (inches)	112	60			
Average Grade (%)	1.4	1.4			
Average X-slope (%)	3.9	3.9			
Trail Condition Information					
Deferred Maintenance	\$0	\$0			
CRV	\$46471	\$30628			
FCI	0	0			
Condition	Excellent	Excellent			

Trail Condition TOTALS

Deferred Maintenance	CRV	FCI	Condition
\$0	\$77099	0	Excellent

PHOTOGRAPHIC SHEET

TRAIL NUMBER: **T300**

STATION: Mandalay NWR

DATE: 3/25/2006



Photo # 5 - MP 0.0 - Trailhead

TRAIL NUMBER: **T300**

STATION: Mandalay NWR

DATE: 3/25/2006



Photo # 6 - MP 0.16 - Bridge

PHOTOGRAPHIC SHEET

TRAIL NUMBER: **T300**

STATION: Mandalay NWR

DATE: 3/25/2006



Photo # 7 - MP 0.17 - Begin Section 002

TRAIL NUMBER: **T300**

STATION: Mandalay NWR

DATE: 3/25/2006



Photo # 8 - MP 0.24 - Boardwalk

PHOTOGRAPHIC SHEET

TRAIL NUMBER: T300

STATION: Mandalay NWR

DATE: 3/25/2006



Photo # 9 - MP 0.36 - Boardwalk

The Trail Inventory of Sabine National Wildlife Refuge Bell City, Louisiana



**Prepared By:
Federal Highway Administration
Central Federal Lands Highway Division
March 2006**



Sabine NWR

Trail and Trail Feature Summaries

Trail Miles and Percentages by Surface Type and Condition

Trail Surface Type	Mileage by Trail Condition												Total Miles
	Excellent		Good		Fair		Poor		Very Poor		Not Rated*		
	MILES	%	MILES	%	MILES	%	MILES	%	MILES	%	MILES	%	
Native		0%	0.10	9%		0%		0%		0%		0%	0.10
Gravel		0%		0%		0%		0%		0%		0%	0.00
Asphalt		0%		0%		0%		0%		0%		0%	0.00
Concrete	0.95	90%		0%		0%		0%		0%		0%	0.95
Turnpike		0%		0%		0%		0%		0%		0%	0.00
Boardwalk	0.01	1%		0%		0%		0%		0%		0%	0.01
Puncheon		0%		0%		0%		0%		0%		0%	0.00
Woodchips		0%		0%		0%		0%		0%		0%	0.00
Mowed		0%		0%		0%		0%		0%		0%	0.00
Admin Road		0%		0%		0%		0%		0%		0%	0.00
Other		0%		0%		0%		0%		0%		0%	0.00
Totals	0.96	91%	0.10	9%	0.00	0%	0.00	0%	0.00	0%	0.00	0%	1.06

Trail Miles and Percentages by Trail Classification and Condition

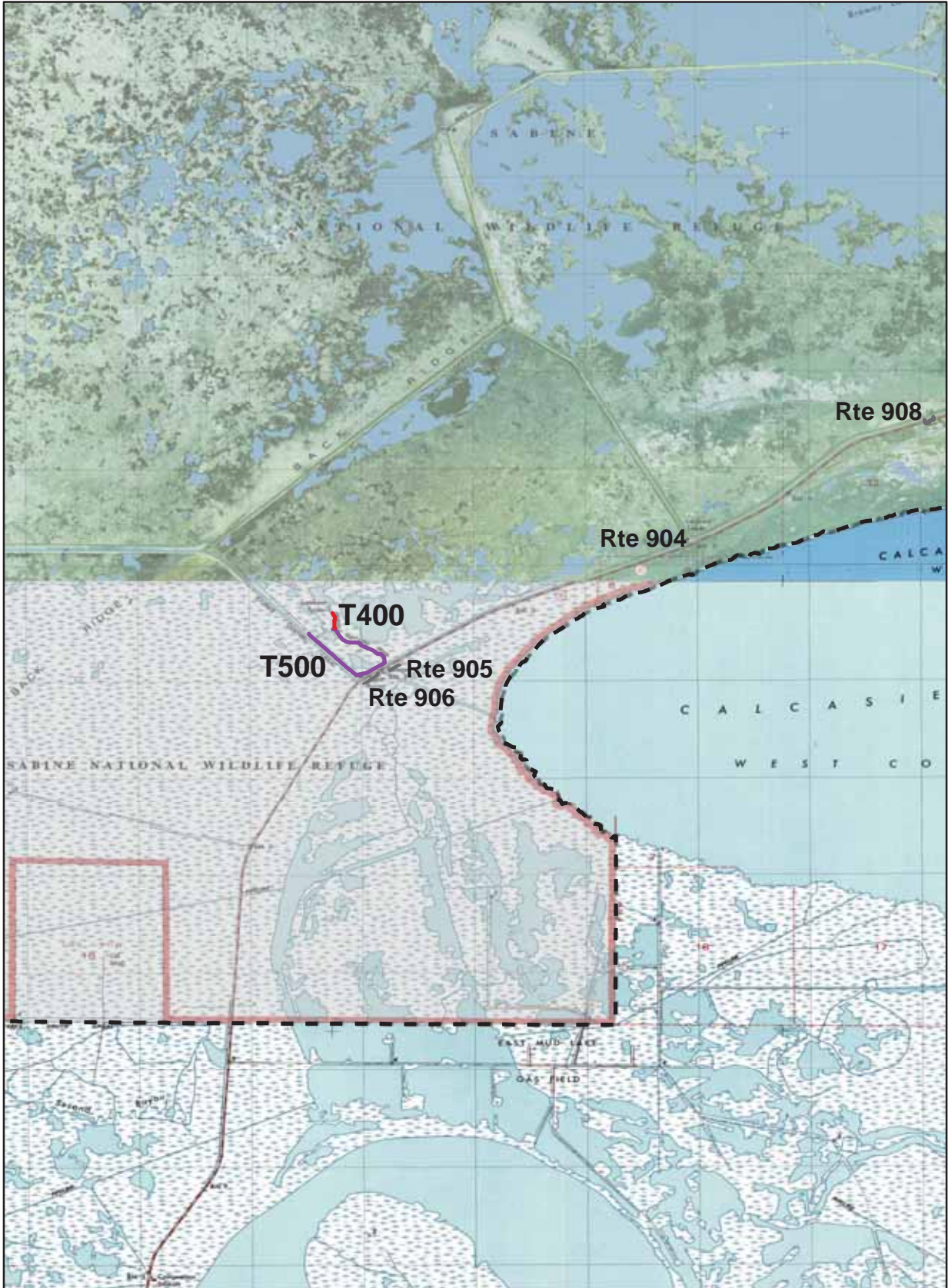
Trail Classification	Mileage by Trail Condition												Total Miles
	Excellent		Good		Fair		Poor		Very Poor		Not Rated*		
	MILES	%	MILES	%	MILES	%	MILES	%	MILES	%	MILES	%	
TC1		0%		0%		0%		0%		0%		0%	0.00
TC2		0%		0%		0%		0%		0%		0%	0.00
TC3		0%		0%		0%		0%		0%		0%	0.00
TC4		0%	0.10	9%		0%		0%		0%		0%	0.10
TC5	0.96	91%		0%		0%		0%		0%		0%	0.96
Totals	0.96	91%	0.10	9%	0.00	0%	0.00	0%	0.00	0%	0.00	0%	1.06

* Admin Roads are included in the inventory but are not rated for condition.

Trail Features

Trail Number	Feature Type	Quantity	Grouped Feature	Milepost	Photo
T400	Lookout/Ob Deck	1	No	0.10	N/A
T500	Bench	1	No	0.16	N/A
T500	Lookout/Ob Deck	1	No	0.21	N/A
T500	Bench	1	No	0.31	N/A
T500	Bench	1	No	0.40	N/A
T500	Boardwalk -lf	12	No	0.45	24
T500	Bench	1	No	0.55	N/A
T500	Sign	1	No	0.55	26
sf-square feet lf-linear feet cf-cubic feet					

SABINE NATIONAL WILDLIFE REFUGE TRAIL LOCATION MAP



Station Boundary



HQ/VC

0 1 2 Miles

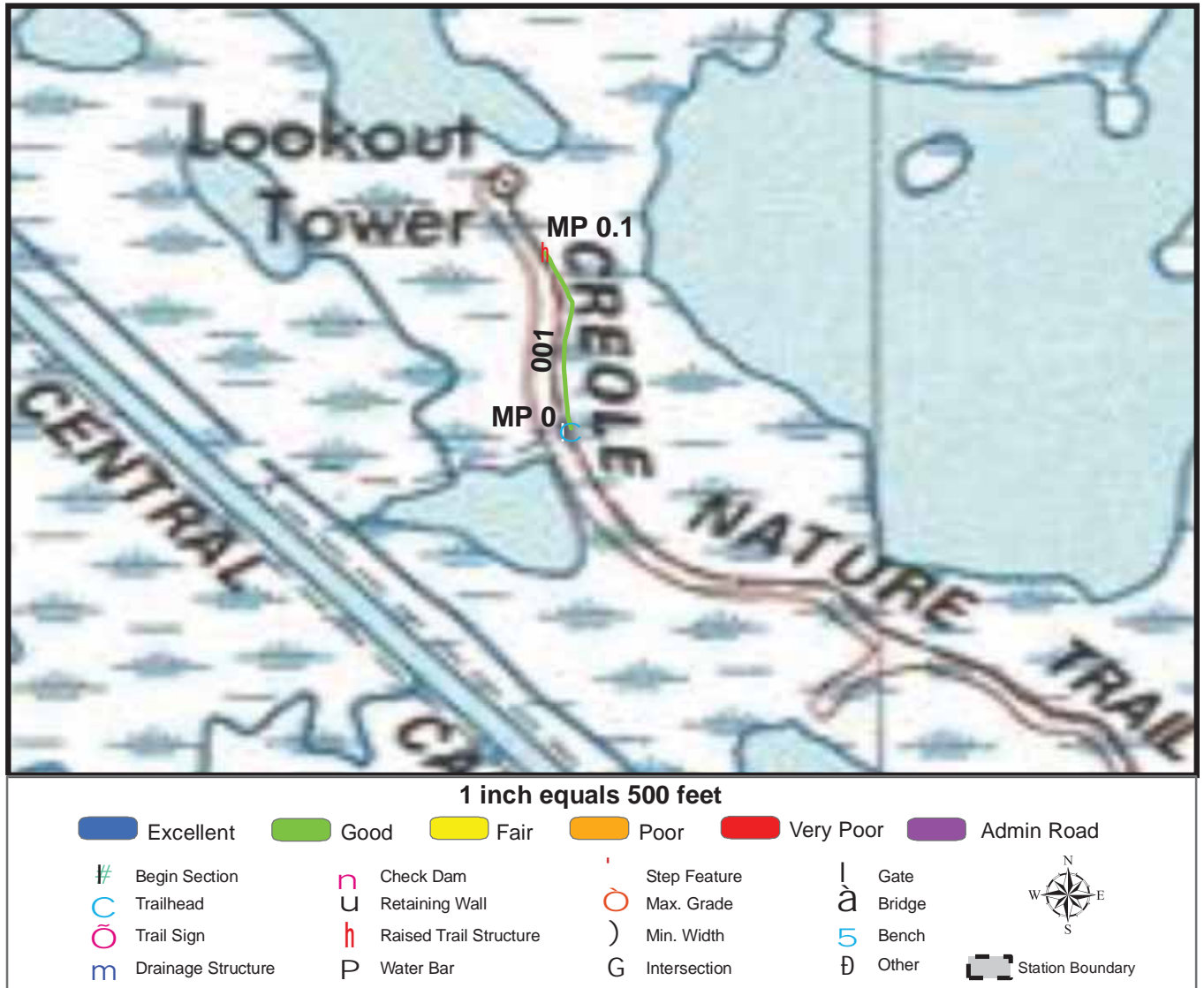
TRAILS ID

Station Name: Sabine NWR

Org. Code: 43640

Trail #	Trail Name	Surface Type	SAMMS	Trail Mileage	Trail Description (Begin and End point of trail)
T400	Observation Tower Trail	Native	N/A	0.1	From Wetland Walkway Trail (T500) to Observation Deck
T500	Wetland Walkway Trail	Concrete, Boardwalk	10019140	0.96	From Nature Trail Parking Area (Rte 907) to end of trail loop

TRAIL CONDITION



Trail Name: Observation Tower Trail

Refuge Name: Sabine NWR

Trail Number: T400

Region: 4

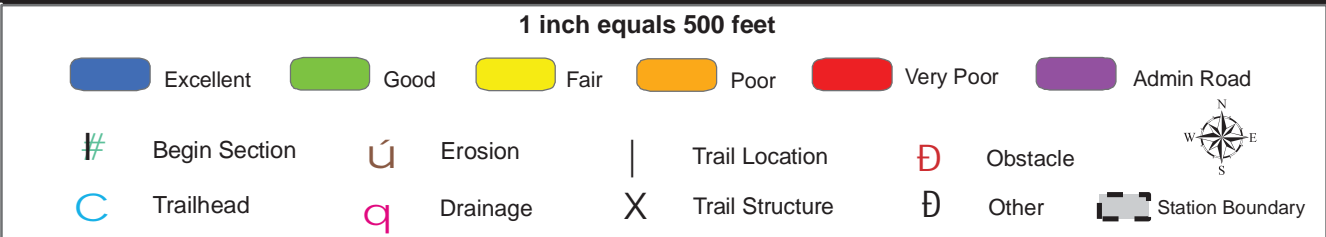
TOTAL LENGTH: 0.1 Miles

Section Number	001				
Section Length (miles)	0.1				
SAMMS Number	N/A				
Rating Date	3/28/2006				
Trail Section Information					
Trail Class	TC4				
Surface Type	Native				
Surface Firmness	Soft				
Width (inches)	120				
Average Grade (%)	1.4				
Average X-slope (%)	1.9				
Trail Condition Information					
Deferred Maintenance	\$718				
CRV	\$20751				
FCI	0.035				
Condition	Good				

Trail Condition TOTALS

Deferred Maintenance	CRV	FCI	Condition
\$718	\$20751	0.035	Good

TRAIL DEFICIENCY



Trail Name: Observation Tower Trail

Refuge Name: Sabine NWR

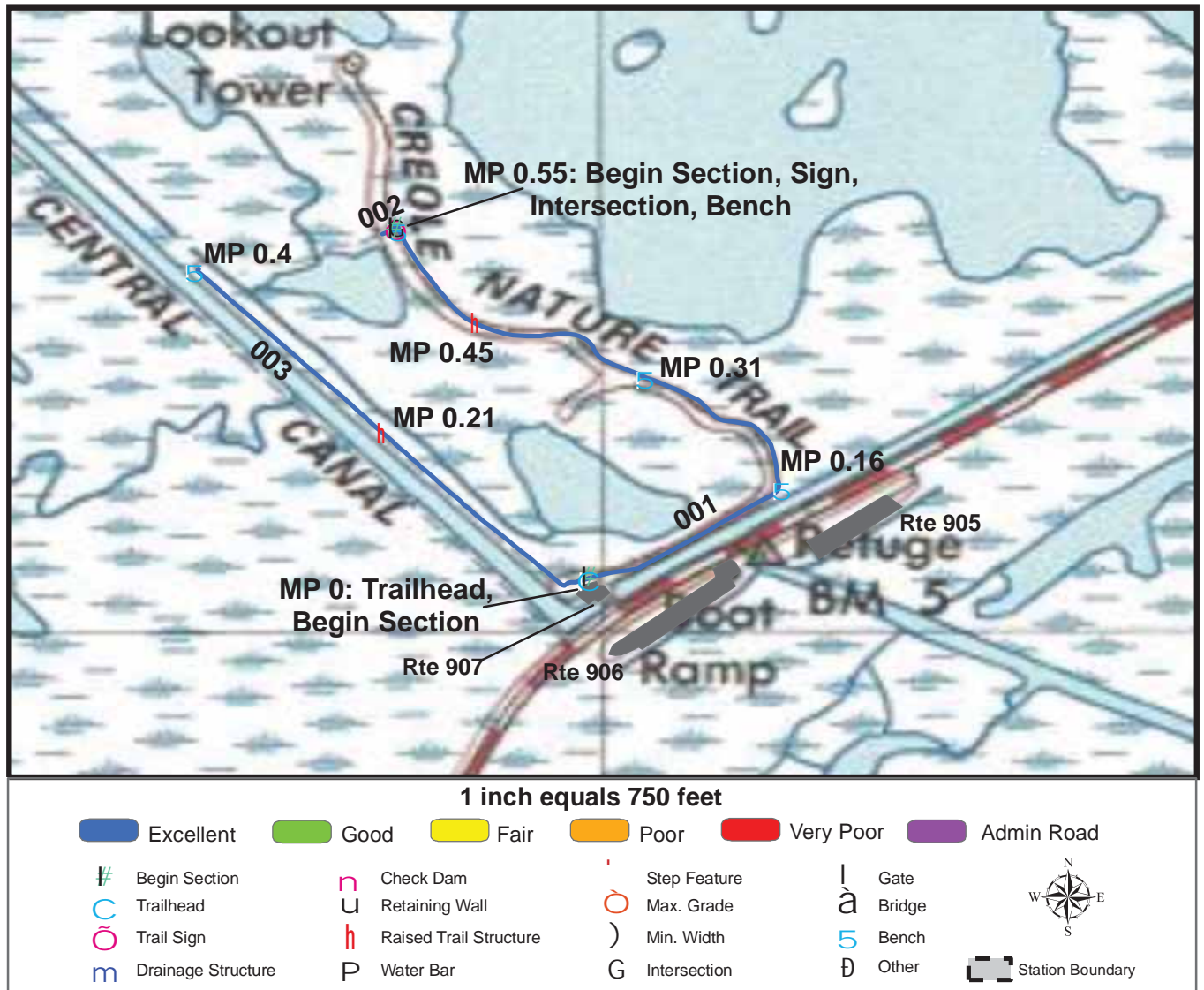
Trail Number: T400

Region: 4

TOTAL LENGTH: 0.1 Miles

Mile Post	0.1			
Section Number	001			
Photo Number	29			
Deficiency	Other			
Action	Repair			
Item	Tread -sf			
Quantity	350			
Deferred Maintenance	\$718			

TRAIL CONDITION



Trail Name: Wetland Walkway Trail

Refuge Name: Sabine NWR

Trail Number: T500

Region: 4

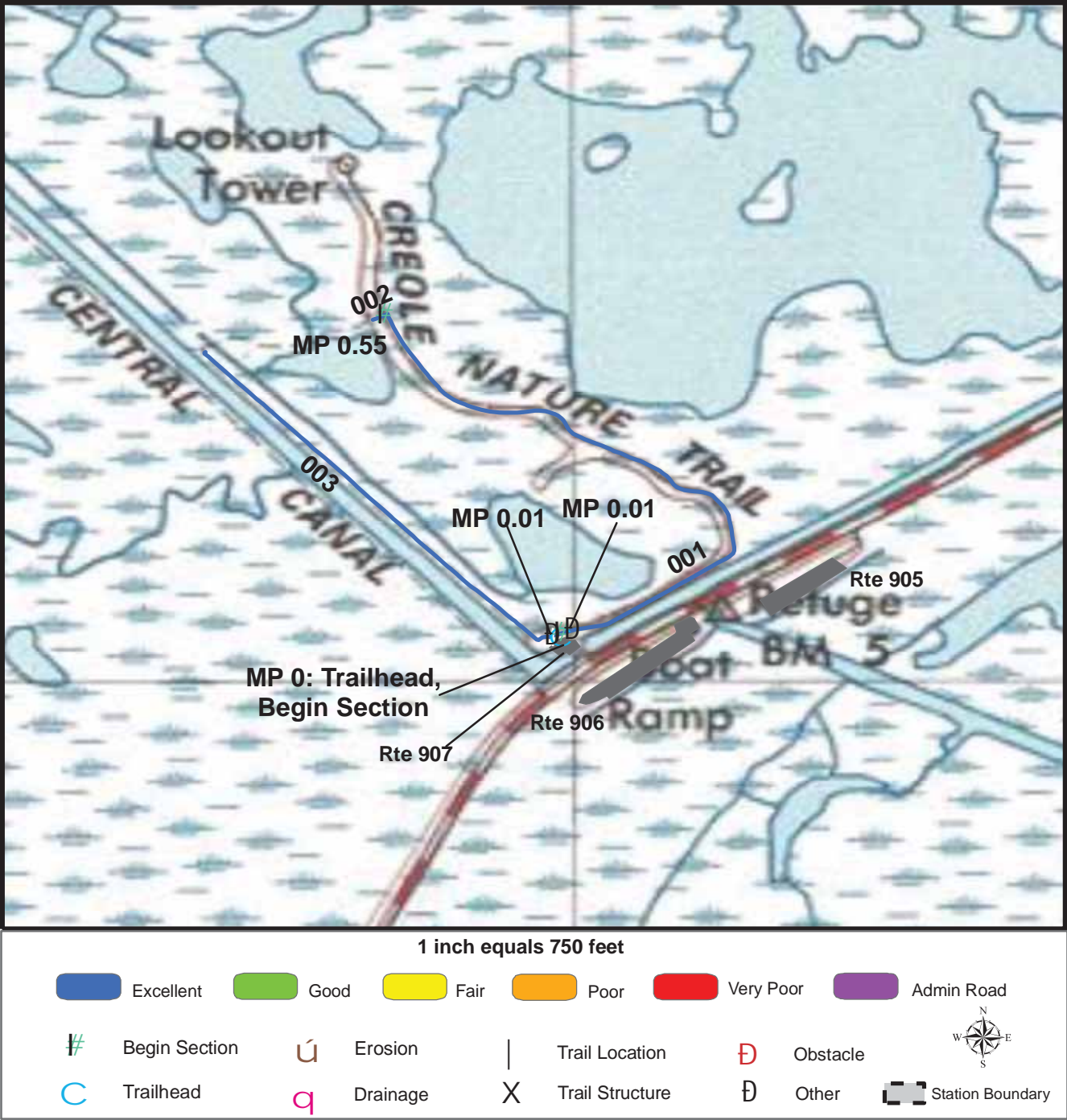
TOTAL LENGTH: 0.96 Miles

Section Number	001	002	003		
Section Length (miles)	0.55	0.01	0.4		
SAMMS Number	10019140	10019140	10019140		
Rating Date	3/28/2006	3/28/2006	3/28/2006		
Trail Section Information					
Trail Class	TC5	TC5	TC5		
Surface Type	Concrete	Boardwalk	Concrete		
Surface Firmness	Paved	Hard	Paved		
Width (inches)	72	77	72		
Average Grade (%)	0.5	0.5	0.5		
Average X-slope (%)	0.7	0.7	0.7		
Trail Condition Information					
Deferred Maintenance	\$495	\$0	\$647		
CRV	\$105836	\$7176	\$76199		
FCI	0.005	0	0.008		
Condition	Excellent	Excellent	Excellent		

Trail Condition TOTALS

Deferred Maintenance	CRV	FCI	Condition
\$1142	\$189211	0.006	Excellent

TRAIL DEFICIENCY



Trail Name: Wetland Walkway Trail

Refuge Name: Sabine NWR

Trail Number: T500

Region: 4

TOTAL LENGTH: 0.96 Miles

Mile Post	0.01	0.01		
Section Number	001	003		
Photo Number	21	32		
Deficiency	Other	Other		
Action	Repair	Repair		
Item	Tread -sf	Tread -sf		
Quantity	150	200		
Deferred Maintenance	\$495	\$647		

PHOTOGRAPHIC SHEET

TRAIL NUMBER: **T400**

STATION: Sabine NWR

DATE: 3/28/2006



Photo # 28 - MP 0.0 - Trailhead

TRAIL NUMBER: **T400**

STATION: Sabine NWR

DATE: 12:00:00 AM



Photo # 29 - MP 0.1 - Other Deficiency

PHOTOGRAPHIC SHEET

TRAIL NUMBER: **T500**
STATION: Sabine NWR
DATE: 3/28/2006



Photo # 21 - MP 0.0 - Trailhead, Other Deficiency

TRAIL NUMBER: **T500**
STATION: Sabine NWR
DATE: 3/28/2006



Photo # 32 - MP 0.0 - Begin Section 003

PHOTOGRAPHIC SHEET

TRAIL NUMBER: **T500**
STATION: Sabine NWR
DATE: 12:00:00 AM



Photo # 32 - MP 0.01 - Other Deficiency

TRAIL NUMBER: **T500**
STATION: Sabine NWR
DATE: 3/28/2006



Photo # 24 - MP 0.45 - Boardwalk

PHOTOGRAPHIC SHEET

TRAIL NUMBER: **T500**
STATION: Sabine NWR
DATE: 3/28/2006



Photo # 26 - MP 0.55 - Sign

TRAIL NUMBER: **T500**
STATION: Sabine NWR
DATE: 3/28/2006



Photo # 27 - MP 0.55 - Begin Section 002

The Trail Inventory of Tensas River National Wildlife Refuge Tallulah, Louisiana



**Prepared By:
Federal Highway Administration
Central Federal Lands Highway Division
July 2006**



Tensas River NWR

Trail and Trail Feature Summaries

Trail Miles and Percentages by Surface Type and Condition

Trail Surface Type	Mileage by Trail Condition												Total Miles
	Excellent		Good		Fair		Poor		Very Poor		Not Rated*		
	MILES	%	MILES	%	MILES	%	MILES	%	MILES	%	MILES	%	
Native		0%		0%		0%		0%		0%		0%	0.00
Gravel	3.90	99%		0%		0%		0%		0%		0%	3.90
Asphalt		0%		0%		0%		0%		0%		0%	0.00
Concrete		0%		0%		0%		0%		0%		0%	0.00
Turnpike		0%		0%		0%		0%		0%		0%	0.00
Boardwalk	0.02	1%		0%		0%		0%		0%		0%	0.02
Puncheon		0%		0%		0%		0%		0%		0%	0.00
Woodchips		0%		0%		0%		0%		0%		0%	0.00
Mowed		0%		0%		0%		0%		0%		0%	0.00
Admin Road		0%		0%		0%		0%		0%		0%	0.00
Other		0%		0%		0%		0%		0%		0%	0.00
Totals	3.92	100%	0.00	0%	0.00	0%	0.00	0%	0.00	0%	0.00	0%	3.92

Trail Miles and Percentages by Trail Classification and Condition

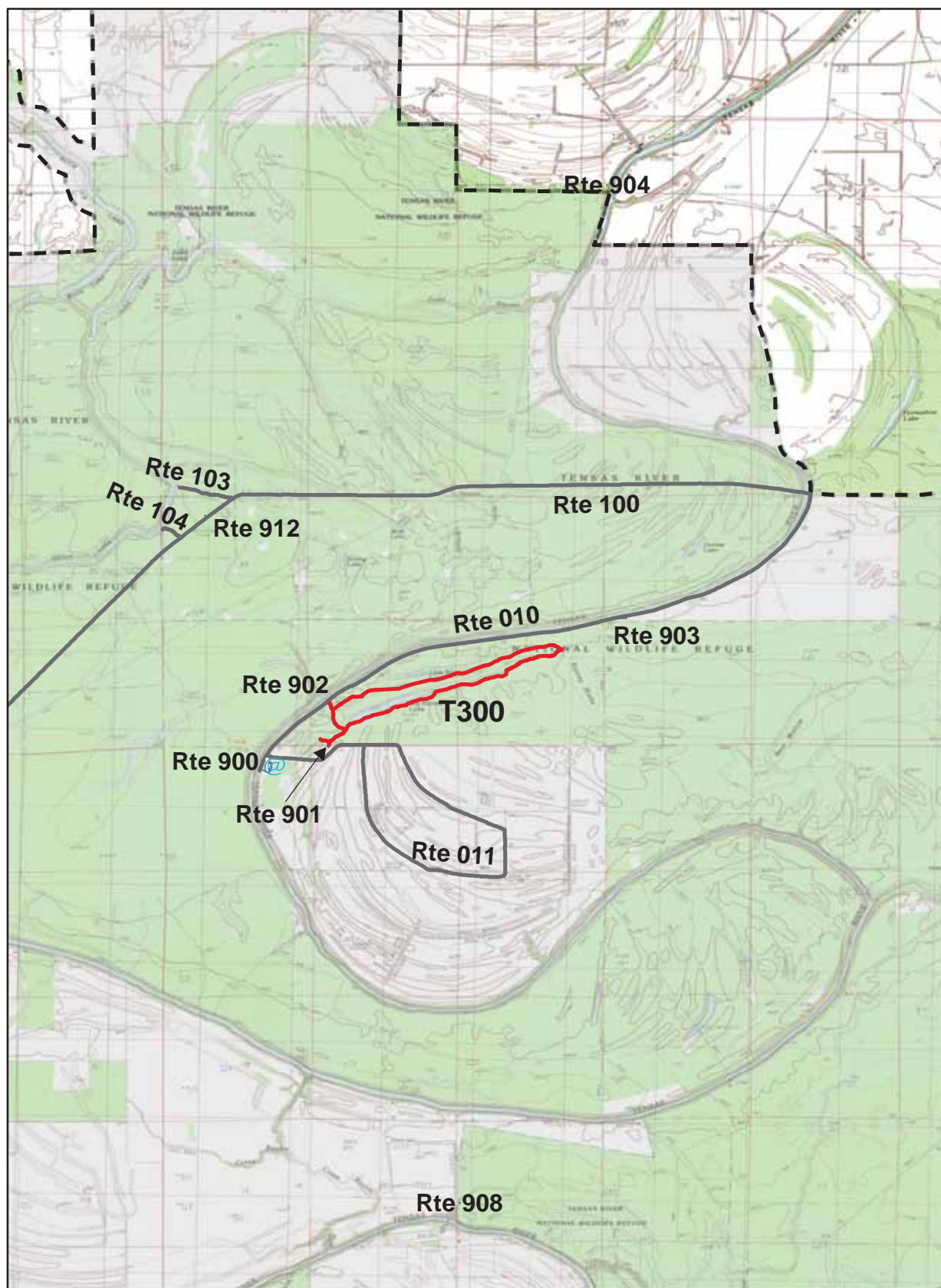
Trail Classification	Mileage by Trail Condition												Total Miles
	Excellent		Good		Fair		Poor		Very Poor		Not Rated*		
	MILES	%	MILES	%	MILES	%	MILES	%	MILES	%	MILES	%	
TC1		0%		0%		0%		0%		0%		0%	0.00
TC2		0%		0%		0%		0%		0%		0%	0.00
TC3	3.90	99%		0%		0%		0%		0%		0%	3.90
TC4		0%		0%		0%		0%		0%		0%	0.00
TC5	0.02	1%		0%		0%		0%		0%		0%	0.02
Totals	3.92	100%	0.00	0%	0.00	0%	0.00	0%	0.00	0%	0.00	0%	3.92

* Admin Roads are included in the inventory but are not rated for condition.

Trail Features

Trail Number	Feature Type	Quantity	Grouped Feature	Milepost	Photo
T300	Sign	1	No	0.00	2
T300	Sign	18	Yes	N/A	3
T300	Sign	1	No	0.02	4
T300	Bridge -sf	375	No	0.04	5
T300	Boardwalk -lf	88	No	0.08	7
T300	Lookout/Ob Deck	1	No	0.09	N/A
T300	Sign	1	No	0.18	12
T300	Sign	1	No	0.24	11
T300	Lookout/Ob Deck	1	No	0.25	N/A
T300	Boardwalk -lf	60	No	0.39	14
T300	Boardwalk -lf	44	No	0.80	15
T300	Sign	1	No	0.88	16
T300	Lookout/Ob Deck	1	No	0.88	N/A
T300	Boardwalk -lf	24	No	1.43	18
T300	Bridge -sf	120	No	2.34	19
T300	Sign	2	Yes	N/A	23
T300	Culvert -lf	16	No	3.74	N/A
sf-square feet lf-linear feet cf-cubic feet					

TENSAS RIVER NATIONAL WILDLIFE REFUGE TRAIL LOCATION MAP



Station Boundary



HQ/VC



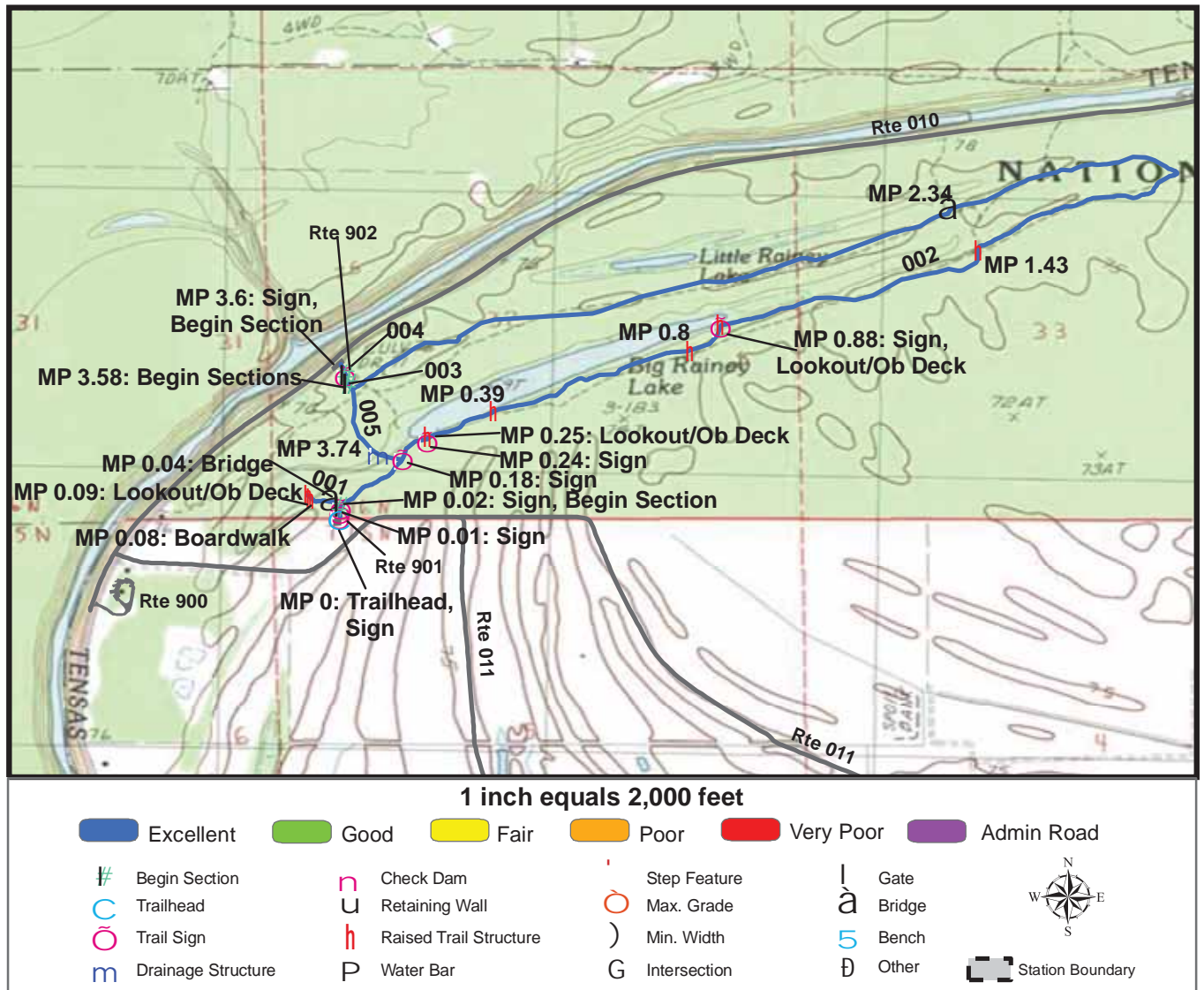
TRAILS ID

Station Name: Tensas River NWR

Org. Code: 43690

Trail #	Trail Name	Surface Type	SAMMS	Trail Mileage	Trail Description (Begin and End point of trail)
T300	Rainey Lake Trail	Boardwalk, Gravel	10020055	3.92	From Rainey Lake South Parking (Rte 901) to end of trail loop at Sec 002

TRAIL CONDITION



Trail Name: Rainey Lake Trail

Refuge Name: Tensas River NWR

Trail Number: T300

Region: 4

TOTAL LENGTH: 3.92 Miles

Section Number	001	002	003	004	005
Section Length (miles)	0.09	3.56	0.02	0.03	0.22
SAMMS Number	10020055	10020055	10020055	10020055	10020055
Rating Date	7/29/2006	7/29/2006	7/29/2006	7/29/2006	7/29/2006
Trail Section Information					
Trail Class	TC3	TC3	TC5	TC3	TC3
Surface Type	Gravel	Gravel	Boardwalk	Gravel	Gravel
Surface Firmness	Hard	Hard	Firm	Hard	Hard
Width (inches)	72	72	60	72	72
Average Grade (%)	2.4	2.4	2.4	2.4	2.4
Average X-slope (%)	1.2	1.2	1.2	1.2	1.2
Trail Condition Information					
Deferred Maintenance	\$0	\$0	\$0	\$0	\$0
CRV	\$30122	\$428316	\$10311	\$3589	\$27025
FCI	0	0	0	0	0
Condition	Excellent	Excellent	Excellent	Excellent	Excellent

Trail Condition TOTALS

Deferred Maintenance	CRV	FCI	Condition
\$0	\$499363	0	Excellent

PHOTOGRAPHIC SHEET

TRAIL NUMBER: **T300**

STATION: Tensas River NWR

DATE: 7/29/2006



Photo # 1 - MP 0.0 - Trailhead

TRAIL NUMBER: **T300**

STATION: Tensas River NWR

DATE: 7/29/2006



Photo # 2 - MP 0.0 - Sign

PHOTOGRAPHIC SHEET

TRAIL NUMBER: **T300**

STATION: Tensas River NWR

DATE: 7/29/2006



Photo # 3 - MP 0.01 - Sign (Grouped Feature)

TRAIL NUMBER: **T300**

STATION: Tensas River NWR

DATE: 7/29/2006



Photo # 4 - MP 0.02 - Sign

PHOTOGRAPHIC SHEET

TRAIL NUMBER: **T300**

STATION: Tensas River NWR

DATE: 7/29/2006



Photo # 9 - MP 0.02 - Begin Section 002

TRAIL NUMBER: **T300**

STATION: Tensas River NWR

DATE: 7/29/2006



Photo # 5 - MP 0.04 - Bridge

PHOTOGRAPHIC SHEET

TRAIL NUMBER: **T300**

STATION: Tensas River NWR

DATE: 7/29/2006



Photo # 7 - MP 0.08 - Boardwalk

TRAIL NUMBER: **T300**

STATION: Tensas River NWR

DATE: 7/29/2006



Photo # 12 - MP 0.18 - Sign

PHOTOGRAPHIC SHEET

TRAIL NUMBER: **T300**

STATION: Tensas River NWR

DATE: 7/29/2006



Photo # 11 - MP 0.24 - Sign

TRAIL NUMBER: **T300**

STATION: Tensas River NWR

DATE: 7/29/2006



Photo # 14 - MP 0.39 - Boardwalk

PHOTOGRAPHIC SHEET

TRAIL NUMBER: **T300**

STATION: Tensas River NWR

DATE: 7/29/2006



Photo # 15 - MP 0.8 - Boardwalk

TRAIL NUMBER: **T300**

STATION: Tensas River NWR

DATE: 7/29/2006



Photo # 16 - MP 0.88 - Sign

PHOTOGRAPHIC SHEET

TRAIL NUMBER: **T300**

STATION: Tensas River NWR

DATE: 7/29/2006



Photo # 18 - MP 1.43 - Boardwalk

TRAIL NUMBER: **T300**

STATION: Tensas River NWR

DATE: 7/29/2006



Photo # 19 - MP 2.34 - Bridge

PHOTOGRAPHIC SHEET

TRAIL NUMBER: **T300**

STATION: Tensas River NWR

DATE: 7/29/2006



Photo # 20 - MP 3.58 - Begin Section 005

TRAIL NUMBER: **T300**

STATION: Tensas River NWR

DATE: 7/29/2006



Photo # 22 - MP 3.58 - Begin Section 003

PHOTOGRAPHIC SHEET

TRAIL NUMBER: **T300**

STATION: Tensas River NWR

DATE: 7/29/2006



Photo # 23 - MP 3.6 - Sign (Grouped Feature)

TRAIL NUMBER: **T300**

STATION: Tensas River NWR

DATE: 7/29/2006



Photo # 24 - MP 3.6 - Begin Section 004

APPENDIX

Glossary of Terms and Abbreviations

Acc Info	Accessibility information available at trailhead.
Action	Action required to correct deficiency.
Admin Road	Administration Road. Admin Roads signed and advertised as trails are included in the trail inventory but a condition assessment is NOT done.
Alt SAMMS	Asset number of Alternate Facility Type.
Alt Type	Alternate Facility Type. Trail lies on a feature such as a levee, dam, administrative road or bridge, which has a separate SAMMS number.
AvgGrade	The average grade of the trail (%). The average of five measurements for trails less than two miles and ten measurements for trails equal to or greater than 2 miles.
AvgSlope	The average cross-slope of the trail (%). The average of five measurements for trails less than two miles and ten measurements for trails equal to or greater than 2 miles.
Check Dam	A small dam constructed across a drainage ditch, swale, or channel to lower the speed of concentrated flows.
Condition	Subjective rating of trail based on Facility Condition Index (FCI): FCI \leq .01 = Excellent FCI .011 - .05 = Good FCI .051 - .10 = Fair FCI .11 - .20 = Poor FCI $>$.20 = Very Poor
Crib Wall	Retaining wall.
Current Replacement Value (CRV)	The value of an asset determined by the estimated cost of replacing it.
Def type	Deficiency Type: Trail Structure, Drainage, Erosion, Obstacle, Trail Location, Other.

Deferred Maintenance (DM)	Maintenance that was not performed when scheduled.
Elem ID	Unique identifier for each trail section: Org Code-Trail Number-Section Number.
Facility Condition Index (FCI)	DM/CRV
Grouped Features	Grouped features include non-unique signs (mileposts, interpretive signs, species identification, etc.), water bars, check dams, steps, drain and drainage dips. For any given grouped feature, a GPS point and photo are taken for the first occurrence only and the total number of features in the group are entered into the “quantity” field of the data dictionary. CRV for grouped features are included in whatever trail section the GPS point was taken.
Info Type	Type of accessibility information available at trailhead: brochure, sign or other.
Item	Item on which the “Action” (see above) will be performed.
Manage_Use	Managed use of the trail: HIKE, BIKE, NSPC (non-specified), PACK, POR (portage), SNOWSHOE, XSKI (cross-country ski), OTHER.
Max Grade	Maximum grade (in percent) of trail. Only collected for Trail Classes 4 and 5 and when > 10%.
Min Width	Minimum Width (inches) of trail. Only collected for Trail Classes 4 and 5.
MP (Milepost)	Distance, in miles, of a trail feature or deficiency from the Trailhead.
Puncheon	Log footbridge used in area of poor drainage.
Raised Trail Structure	Boardwalk, Turnpike, Puncheon.
SAMMS No	Asset Number

Station Boundary	Approved Acquisition Boundary files downloaded from FWS website in March 2007.
T Class	Trail Class: TC1-5 (see Trail Classification System for descriptions).
Tr Desig	Trail Designation: Standard (Std), National Historic Trail (NHT), National Recreation Trail (NRT), National Scenic Trail (NST).
Trail No	Trails are numbered based on Trail Class at the trailhead. TC 1 = T100 series, TC2 = T200 series, etc.
Turnpike	Trail tread elevated with dirt, rock or other aggregate from parallel side ditches and held in place by logs.



Trail Classification

Trail Attributes	Trail Class 1 Minimal/Undeveloped Trail	Trail Class 2 Simple/Minor Development Trail	Trail Class 3 Developed/Improved Trail	Trail Class 4 Highly Developed Trail	Trail Class 5 Fully Developed Trail
General Criteria Physical Characteristics to be Applied to All National Forest System Trails					
Tread & Traffic Flow	<ul style="list-style-type: none"> •Tread intermittent and often indistinct •May require route finding •Native materials only 	<ul style="list-style-type: none"> •Tread discernible and continuous, but narrow and rough •Few or no allowances constructed for passing •Native materials 	<ul style="list-style-type: none"> •Tread obvious and continuous •Width accommodates unhindered one-lane travel (occasional allowances constructed for passing) •Typically native materials 	<ul style="list-style-type: none"> •Tread wide and relatively smooth with few irregularities •Width may consistently accommodate two-lane travel •Native or imported materials •May be hardened 	<ul style="list-style-type: none"> •Width generally accommodates two-lane and two-directional travel, or provides frequent passing turnouts •Commonly hardened with asphalt or other imported material
Obstacles	<ul style="list-style-type: none"> •Obstacles common •Narrow passages; brush, steep grades, rocks and logs present 	<ul style="list-style-type: none"> •Obstacles occasionally present •Blockages cleared to define route and protect resources •Vegetation may encroach into trailway 	<ul style="list-style-type: none"> •Obstacles infrequent •Vegetation cleared outside of trailway 	<ul style="list-style-type: none"> •Few or no obstacles exist •Grades typically <12% •Vegetation cleared outside of trailway 	<ul style="list-style-type: none"> •No obstacles •Grades typically <8%
Constructed Features & Trail Elements	<ul style="list-style-type: none"> •Minimal to non-existent •Drainage is functional •No constructed bridges or foot crossings 	<ul style="list-style-type: none"> •Structures are of limited size, scale, and number •Drainage functional •Structures adequate to protect trail infrastructure and resources •Primitive foot crossings and fords 	<ul style="list-style-type: none"> •Trail structures (walls, steps, drainage, raised trail) may be common and substantial •Trail bridges as needed for resource protection and appropriate access •Generally native materials used in Wilderness 	<ul style="list-style-type: none"> •Structures frequent and substantial •Substantial trail bridges are appropriate at water crossings •Trailside amenities may be present 	<ul style="list-style-type: none"> •Structures frequent or continuous; may include curbs, handrails, trailside amenities, and boardwalks •Drainage structures frequent; may include culverts and road-like designs
Signs	<ul style="list-style-type: none"> •Minimum required •Generally limited to regulation and resource protection •No destination signs present 	<ul style="list-style-type: none"> •Minimum required for basic direction •Generally limited to regulation and resource protection •Typically very few or no destination signs present 	<ul style="list-style-type: none"> •Regulation, resource protection, user reassurance •Directional signs at junctions, or when confusion is likely •Destination signs typically present •Informational and interpretive signs may be present outside of Wilderness 	<ul style="list-style-type: none"> •Wide variety of signs likely present •Informational signs likely (outside of Wilderness) •Interpretive signs possible (outside of Wilderness) •Trail Universal Access information likely displayed at trailhead 	<ul style="list-style-type: none"> •Wide variety of signage is present •Information and interpretive signs likely •Trail Universal Access information is typically displayed at trailhead •
Typical Recreation Environments & Experience²	<ul style="list-style-type: none"> •Natural, unmodified •ROS: Often Primitive setting, but may occur in other ROS settings •WROS: Primitive 	<ul style="list-style-type: none"> •Natural, essentially unmodified •ROS: Typically Semi-Primitive setting •WROS: Primitive to Semi-Primitive 	<ul style="list-style-type: none"> •Natural, primarily unmodified •ROS: Typically Semi-Primitive to Roaded Natural setting •WROS: Semi-Primitive to Transition 	<ul style="list-style-type: none"> •May be modified •ROS: Typically Roaded Natural to Rural setting •WROS: Transition (rarely present in Wilderness) 	<ul style="list-style-type: none"> •Can be highly modified •ROS: Typically Rural to Urban setting •Commonly associated with Visitor Centers or high-use recreation sites •Not present in Wilderness

Note: Trail Class descriptions define "typical" attributes, and exceptions may occur for any attribute.