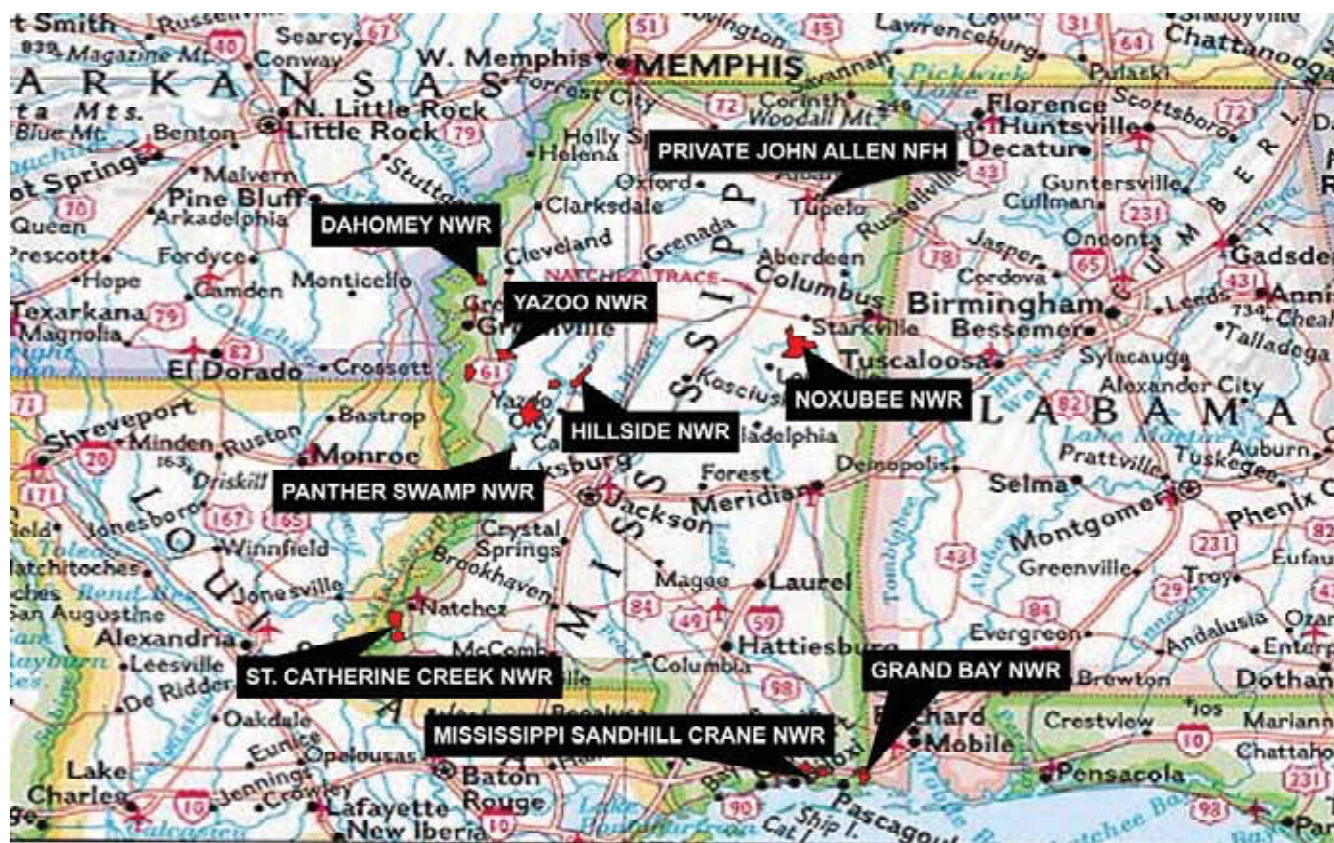


# The Trail Inventory of U.S. Fish and Wildlife Service Stations in Mississippi



100 50 0 100 Miles



Prepared By:  
Federal Highway Administration  
Central Federal Lands Highway Division  
May, June, August 2006



# TABLE OF CONTENTS

<b><u>CHAPTER</u></b>		<b><u>PAGE</u></b>
<b>1.</b>	<b><u>MS STATE SUMMARY</u></b>	
	Table of Contents	1-1
	List of Refuges	1-2
	Mileage by Trail Class, Condition, and Surface	1-3
<b>2-10.</b>	<b><u>REFUGE SUMMARIES</u></b>	
	Mileage by Trail Class, Condition, and Surface	X-1
	Trail Location Map	X-2
	Trail Identification	X-3
	Condition and Deficiency Sheets	X-4
	Photographic Sheets	X-5
<b>11.</b>	<b><u>APPENDIX</u></b>	
	Glossary of Terms and Abbreviations	11-1
	Trail Classification System	11-4

## FWS Stations in Mississippi with Trails

Station Name	Trail Miles	Chapter
Dahomey NWR	0.92	2
Grand Bay NWR	1.68	3
Hillside NWR	5.19	4
Mississippi Sandhill Crane NWR	1.44	5
Noxubee NWR	7.21	6
Panther Swamp NWR	15.61	7
Private John Allen NFH	0.23	8
St. Catherine Creek NWR	2.93	9
Yazoo NWR	0.50	10

# Mississippi FWS Stations Trail Summaries

## Trail Miles and Percentages by Surface Type and Condition

Trail Surface Type	Mileage by Trail Condition												Total Miles
	Excellent		Good		Fair		Poor		Very Poor		Not Rated*		
	MILES	%	MILES	%	MILES	%	MILES	%	MILES	%	MILES	%	
Native	13.00	36%		0%		0%		0%		0%		0%	13.00
Gravel	6.01	17%		0%		0%		0%		0%		0%	6.01
Asphalt		0%		0%		0%		0%		0%		0%	0.00
Concrete	0.04	0%		0%		0%		0%		0%		0%	0.04
Turnpike		0%		0%		0%		0%		0%		0%	0.00
Boardwalk	0.58	2%		0%		0%		0%		0%		0%	0.58
Puncheon		0%		0%		0%		0%		0%		0%	0.00
Woodchips		0%		0%		0%		0%		0%		0%	0.00
Mowed	2.58	7%		0%		0%		0%		0%		0%	2.58
Admin Road		0%		0%		0%		0%		0%	13.50	38%	13.50
Other		0%		0%		0%		0%		0%		0%	0.00
Totals	22.21	62%	0.00	0%	0.00	0%	0.00	0%	0.00	0%	13.50	38%	35.71

## Trail Miles and Percentages by Trail Classification and Condition

Trail Classification	Mileage by Trail Condition												Total Miles
	Excellent		Good		Fair		Poor		Very Poor		Not Rated*		
	MILES	%	MILES	%	MILES	%	MILES	%	MILES	%	MILES	%	
TC1		0%		0%		0%		0%		0%		0%	0.00
TC2	5.90	17%		0%		0%		0%		0%	9.77	27%	15.67
TC3	8.93	25%		0%		0%		0%		0%	3.54	10%	12.47
TC4	6.71	19%		0%		0%		0%		0%		0%	6.71
TC5	0.67	2%		0%		0%		0%		0%	0.19	1%	0.86
Totals	22.21	62%	0.00	0%	0.00	0%	0.00	0%	0.00	0%	13.50	38%	35.71

\* Admin Roads are included in the inventory but are not rated for condition.

# **The Trail Inventory of Dahomey National Wildlife Refuge Grenada, Mississippi**



**Prepared By:  
Federal Highway Administration  
Central Federal Lands Highway Division  
May 2006**





# Dahomey NWR

## Trail and Trail Feature Summaries

### Trail Miles and Percentages by Surface Type and Condition

Trail Surface Type	Mileage by Trail Condition												Total Miles
	Excellent		Good		Fair		Poor		Very Poor		Not Rated*		
	MILES	%	MILES	%	MILES	%	MILES	%	MILES	%	MILES	%	
Native		0%		0%		0%		0%		0%		0%	0.00
Gravel	0.92	100%		0%		0%		0%		0%		0%	0.92
Asphalt		0%		0%		0%		0%		0%		0%	0.00
Concrete		0%		0%		0%		0%		0%		0%	0.00
Turnpike		0%		0%		0%		0%		0%		0%	0.00
Boardwalk		0%		0%		0%		0%		0%		0%	0.00
Puncheon		0%		0%		0%		0%		0%		0%	0.00
Woodchips		0%		0%		0%		0%		0%		0%	0.00
Mowed		0%		0%		0%		0%		0%		0%	0.00
Admin Road		0%		0%		0%		0%		0%		0%	0.00
Other		0%		0%		0%		0%		0%		0%	0.00
Totals	0.92	100%	0.00	0%	0.00	0%	0.00	0%	0.00	0%	0.00	0%	0.92

### Trail Miles and Percentages by Trail Classification and Condition

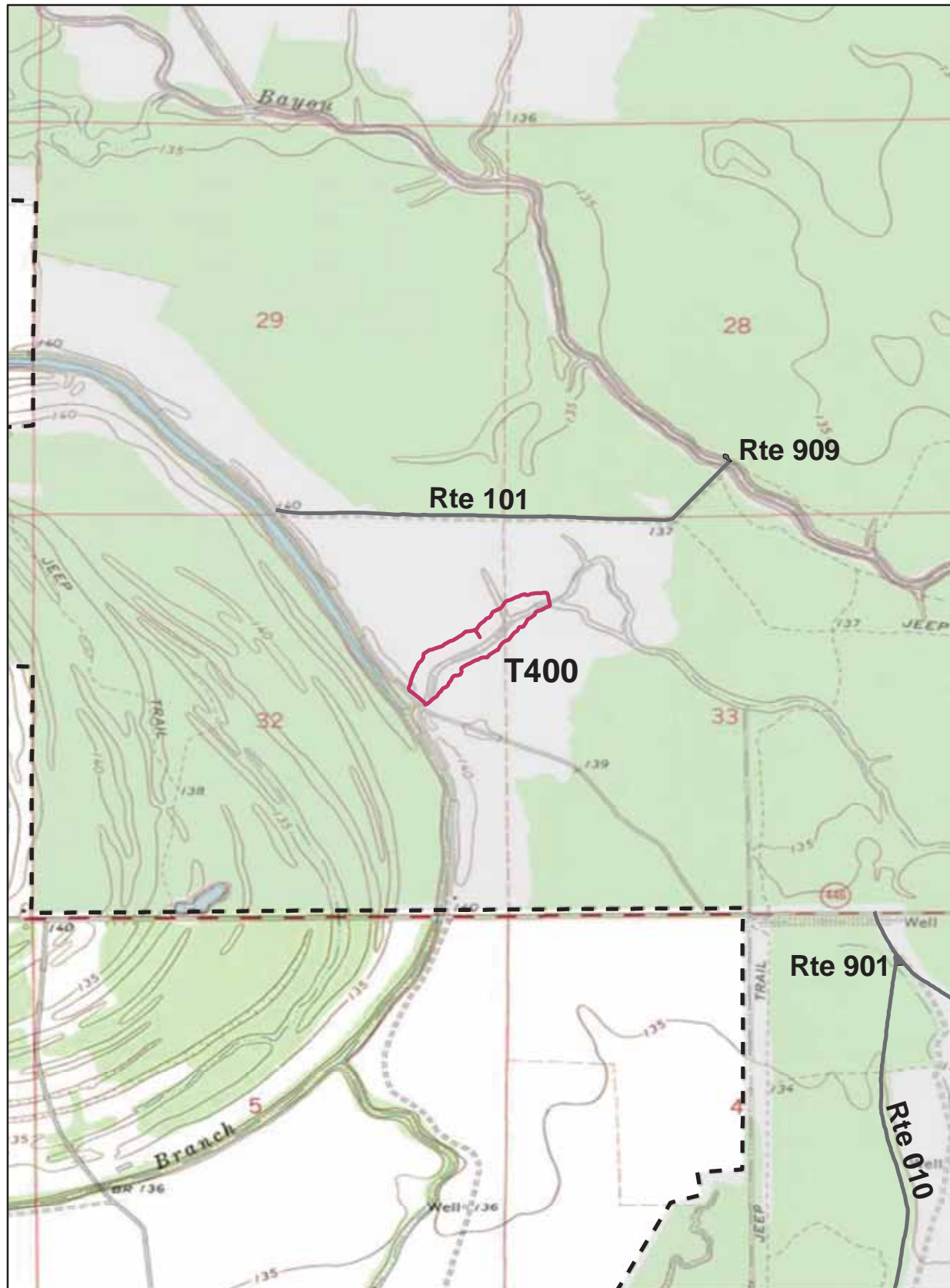
Trail Classification	Mileage by Trail Condition												Total Miles
	Excellent		Good		Fair		Poor		Very Poor		Not Rated*		
	MILES	%	MILES	%	MILES	%	MILES	%	MILES	%	MILES	%	
TC1		0%		0%		0%		0%		0%		0%	0.00
TC2		0%		0%		0%		0%		0%		0%	0.00
TC3		0%		0%		0%		0%		0%		0%	0.00
TC4	0.92	100%		0%		0%		0%		0%		0%	0.92
TC5		0%		0%		0%		0%		0%		0%	0.00
Totals	0.92	100%	0.00	0%	0.00	0%	0.00	0%	0.00	0%	0.00	0%	0.92

\* Admin Roads are included in the inventory but are not rated for condition.

Trail Features

Trail Number	Feature Type	Quantity	Grouped Feature	Milepost	Photo
No features to report.					

# DAHOMEY NATIONAL WILDLIFE REFUGE TRAIL LOCATION MAP



Station Boundary



HQ/VC

0 0.5 1 Miles



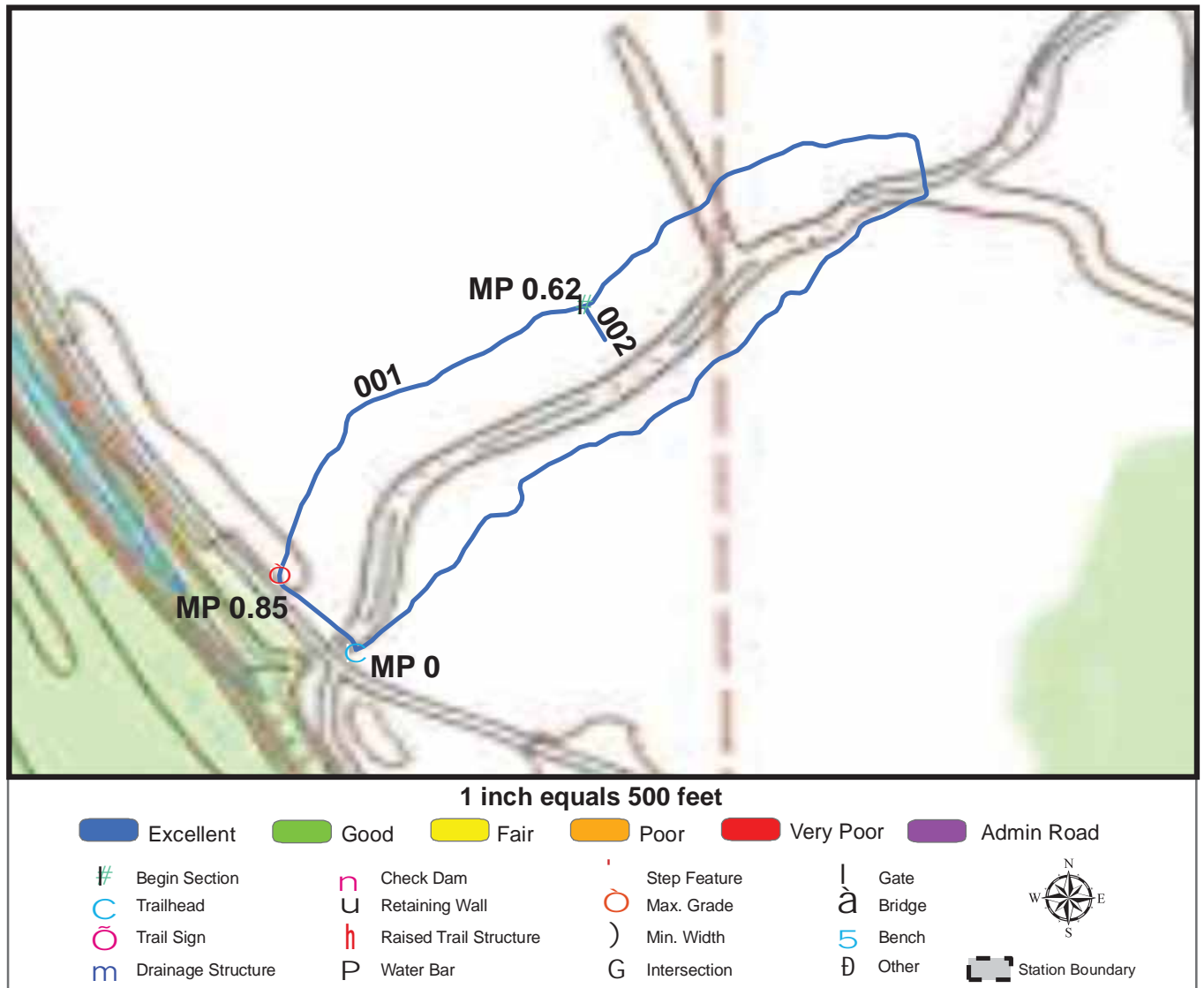
## TRAILS ID

**Station Name: Dahomey NWR**

**Org. Code: 43635**

Trail #	Trail Name	Surface Type	SAMMS	Trail Mileage	Trail Description (Begin and End point of trail)
T400	Levee D	Gravel	10045019	0.92	From 0.6 mi south of Bear Road (Rte 101) to dead end at pond

# TRAIL CONDITION



**Trail Name:** Levee D

**Refuge Name:** Dahomey NWR

**Trail Number:** T400

**Region:** 4

**TOTAL LENGTH:** 0.92 Miles

Section Number	001	002			
Section Length (miles)	0.9	0.02			
SAMMS Number	10045019	10045019			
Rating Date	5/31/2006	5/31/2006			
<b>Trail Section Information</b>					
Trail Class	TC4	TC4			
Surface Type	Gravel	Gravel			
Surface Firmness	Firm	Firm			
Width (inches)	84	84			
Average Grade (%)	3	3			
Average X-slope (%)	2	2			
<b>Trail Condition Information</b>					
Deferred Maintenance	\$0	\$0			
CRV	\$136163	\$3201			
FCI	0	0			
Condition	Excellent	Excellent			

## Trail Condition TOTALS

Deferred Maintenance	CRV	FCI	Condition
\$0	\$139364	0	Excellent

# PHOTOGRAPHIC SHEET

TRAIL NUMBER: **T400**

STATION: Dahomey NWR

DATE: 5/31/2006



Photo # 30 - MP 0.0 - Trailhead

TRAIL NUMBER: **T400**

STATION: Dahomey NWR

DATE: 5/31/2006



Photo # 33 - MP 0.62 - Begin Section 002



# **The Trail Inventory of Grand Bay National Wildlife Refuge Moss Point, Mississippi**



**Prepared By:  
Federal Highway Administration  
Central Federal Lands Highway Division  
June, 2006**



# Grand Bay NWR

## Trail and Trail Feature Summaries

### Trail Miles and Percentages by Surface Type and Condition

Trail Surface Type	Mileage by Trail Condition												Total Miles
	Excellent		Good		Fair		Poor		Very Poor		Not Rated*		
	MILES	%	MILES	%	MILES	%	MILES	%	MILES	%	MILES	%	
Native	1.21	72%		0%		0%		0%		0%		0%	1.21
Gravel	0.30	18%		0%		0%		0%		0%		0%	0.30
Asphalt		0%		0%		0%		0%		0%		0%	0.00
Concrete		0%		0%		0%		0%		0%		0%	0.00
Turnpike		0%		0%		0%		0%		0%		0%	0.00
Boardwalk	0.17	10%		0%		0%		0%		0%		0%	0.17
Puncheon		0%		0%		0%		0%		0%		0%	0.00
Woodchips		0%		0%		0%		0%		0%		0%	0.00
Mowed		0%		0%		0%		0%		0%		0%	0.00
Admin Road		0%		0%		0%		0%		0%		0%	0.00
Other		0%		0%		0%		0%		0%		0%	0.00
Totals	1.68	100%	0.00	0%	0.00	0%	0.00	0%	0.00	0%	0.00	0%	1.68

### Trail Miles and Percentages by Trail Classification and Condition

Trail Classification	Mileage by Trail Condition												Total Miles
	Excellent		Good		Fair		Poor		Very Poor		Not Rated*		
	MILES	%	MILES	%	MILES	%	MILES	%	MILES	%	MILES	%	
TC1		0%		0%		0%		0%		0%		0%	0.00
TC2		0%		0%		0%		0%		0%		0%	0.00
TC3		0%		0%		0%		0%		0%		0%	0.00
TC4	1.51	90%		0%		0%		0%		0%		0%	1.51
TC5	0.17	10%		0%		0%		0%		0%		0%	0.17
Totals	1.68	100%	0.00	0%	0.00	0%	0.00	0%	0.00	0%	0.00	0%	1.68

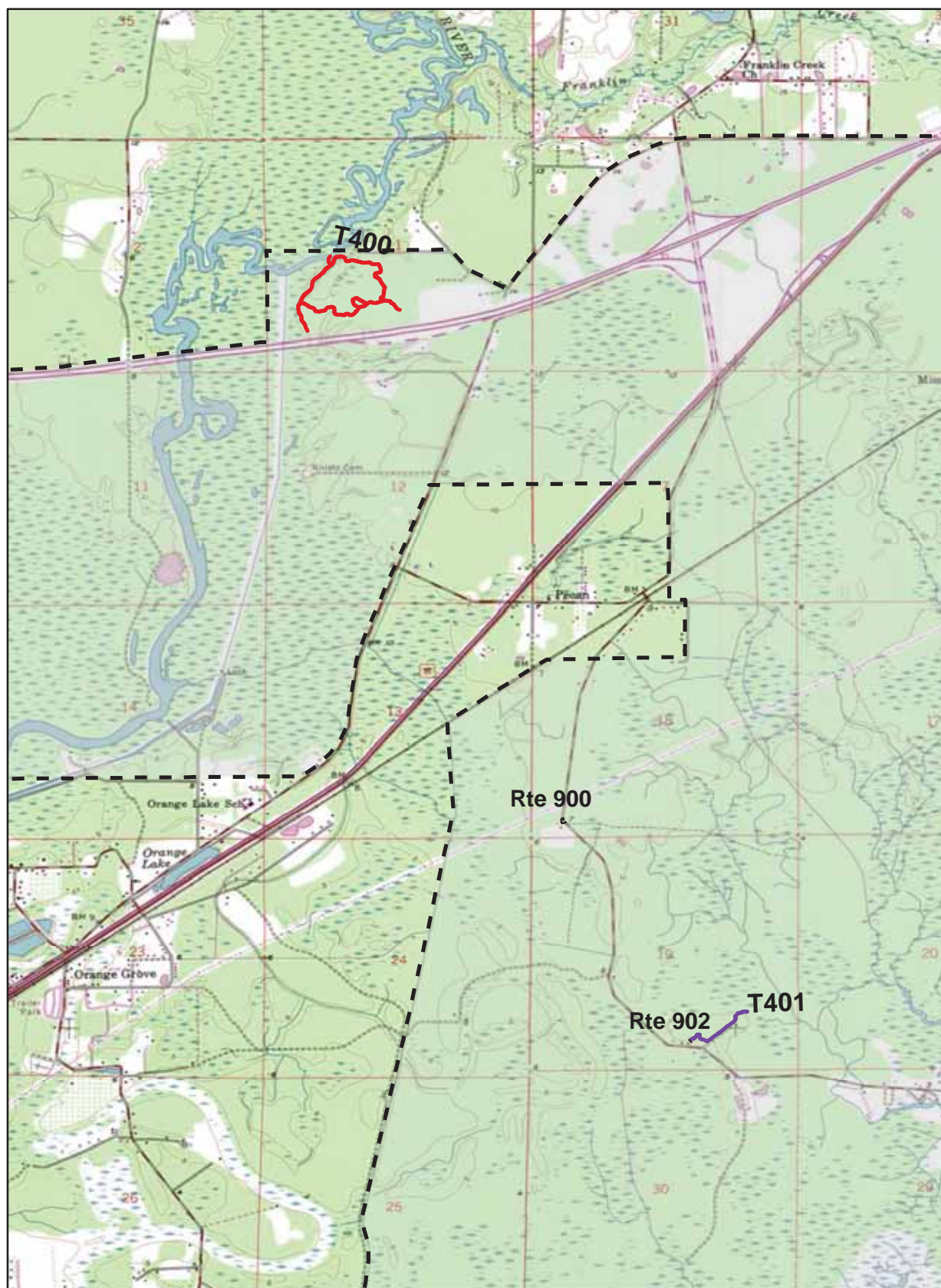
\* Admin Roads are included in the inventory but are not rated for condition.



Trail Features

Trail Number	Feature Type	Quantity	Grouped Feature	Milepost	Photo
T400	Boardwalk -lf	50	No	0.46	3
T400	Lookout/Ob Deck	1	No	0.53	N/A
T401	Sign	1	No	0.00	12
T401	Sign	1	No	0.01	13
sf-square feet					
lf-linear feet					
cf-cubic feet					

# GRAND BAY NATIONAL WILDLIFE REFUGE TRAIL LOCATION MAP



Station Boundary



HQ/VC

0 0.5 1 Miles

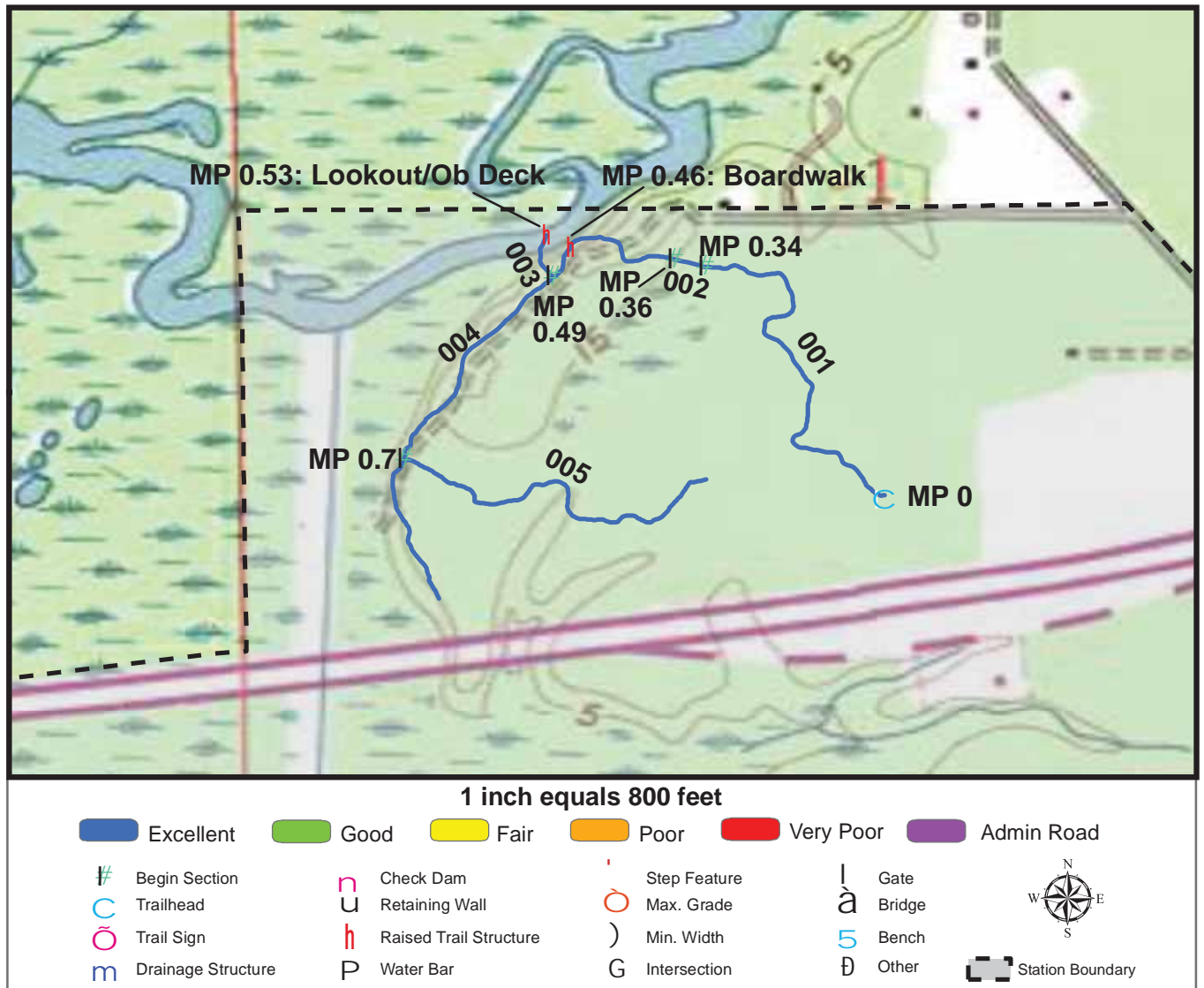
## TRAILS ID

**Station Name: Grand Bay NWR**

**Org. Code: 43617**

Trail #	Trail Name	Surface Type	SAMMS	Trail Mileage	Trail Description (Begin and End point of trail)
T400	Estawa Trail	Boardwalk, Native	10049944	1.38	From State Parking to end of loop
T401	Oak Grove Trail	Gravel	10044600	0.3	From Oak Grove Parking (Rte 902) to end of trail

# TRAIL CONDITION



**Trail Name:** Estawa Trail

**Refuge Name:** Grand Bay NWR

**Trail Number:** T400

**Region:** 4

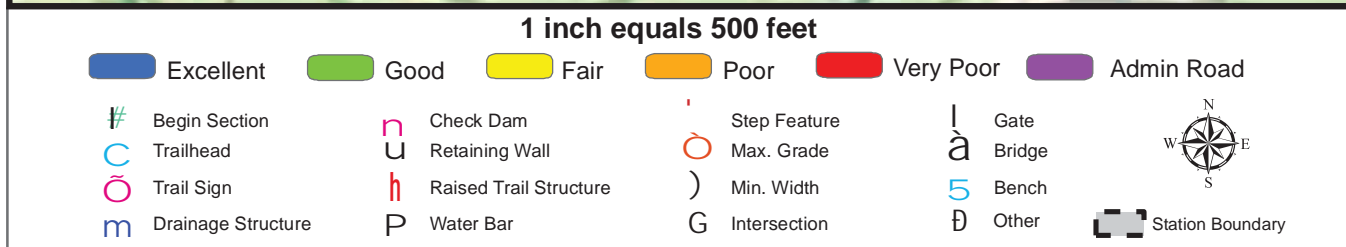
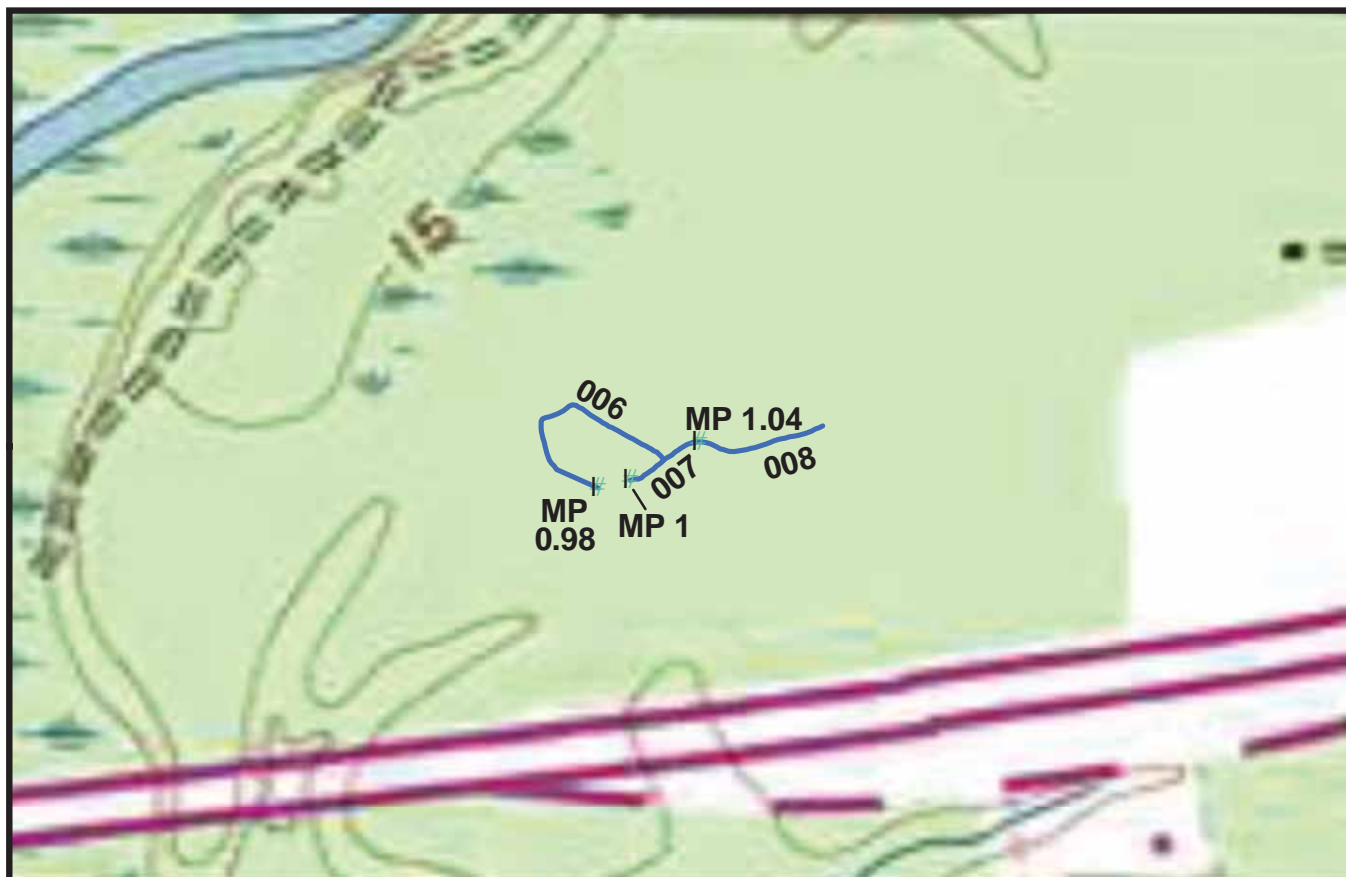
**TOTAL LENGTH:** 1.38 Miles

Section Number	001	002	003	004	005
Section Length (miles)	0.34	0.02	0.17	0.34	0.3
SAMMS Number	10049944	10049944	10049944	10049944	10049944
Rating Date	6/8/2006	6/8/2006	6/8/2006	6/8/2006	6/8/2006
<b>Trail Section Information</b>					
Trail Class	TC4	TC5	TC4	TC4	TC4
Surface Type	Native	Boardwalk	Native	Native	Native
Surface Firmness	Hard	Hard	Hard	Hard	Hard
Width (inches)	74	74	74	74	60
Average Grade (%)	1.2	1.2	1.2	1.2	1.2
Average X-slope (%)	2.2	2.2	2.2	2.2	2.2
<b>Trail Condition Information</b>					
Deferred Maintenance	\$0	\$0	\$0	\$0	\$0
CRV	\$40501	\$15856	\$21916	\$40851	\$29317
FCI	0	0	0	0	0
Condition	Excellent	Excellent	Excellent	Excellent	Excellent

## Trail Condition TOTALS

Deferred Maintenance	CRV	FCI	Condition
\$0	\$217827	0	Excellent





**Trail Name:** Estawa Trail

**Refuge Name:** Grand Bay NWR

**Trail Number:** T400

**Region:** 4

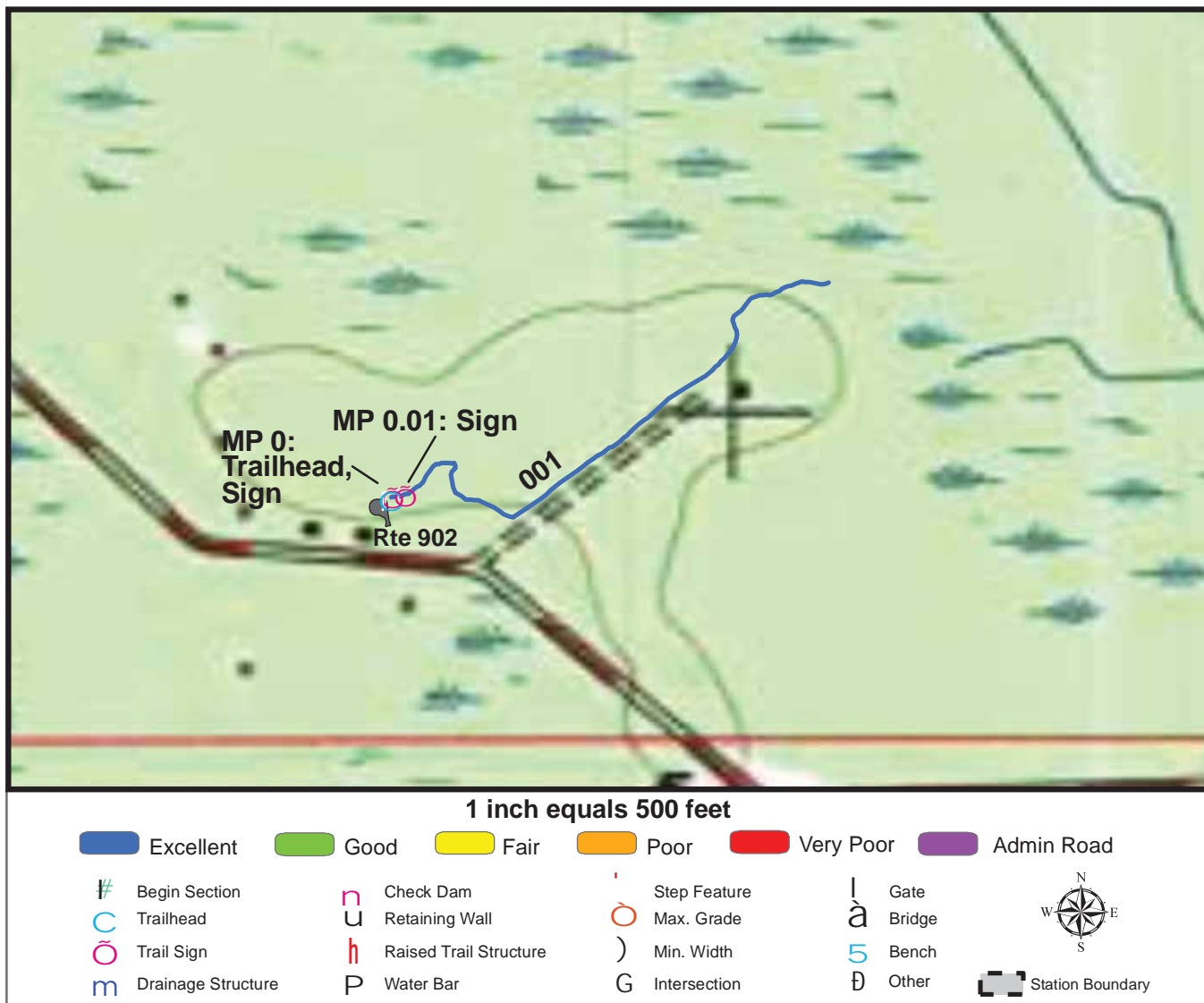
**TOTAL LENGTH:** 1.38 Miles

Section Number	006	007	008		
Section Length (miles)	0.11	0.04	0.06		
SAMMS Number	10049944	10049944	10049944		
Rating Date	6/8/2006	6/8/2006	6/8/2006		
<b>Trail Section Information</b>					
Trail Class	TC5	TC5	TC4		
Surface Type	Boardwalk	Boardwalk	Native		
Surface Firmness	Hard	Hard	Hard		
Width (inches)	50	50	74		
Average Grade (%)	1.2	1.2	1.2		
Average X-slope (%)	2.2	2.2	2.2		
<b>Trail Condition Information</b>					
Deferred Maintenance	\$0	\$0	\$0		
CRV	\$47194	\$15580	\$6612		
FCI	0	0	0		
Condition	Excellent	Excellent	Excellent		

**Trail Condition TOTALS**

Deferred Maintenance	CRV	FCI	Condition
\$0	\$217827	0	Excellent





**Trail Name:** Oak Grove Trail

**Refuge Name:** Grand Bay NWR

**Trail Number:** T401

**Region:** 4

**TOTAL LENGTH:** 0.3 Miles

Section Number	001				
Section Length (miles)	0.3				
SAMMS Number	10044600				
Rating Date	6/8/2006				
<b>Trail Section Information</b>					
Trail Class	TC4				
Surface Type	Gravel				
Surface Firmness	Firm				
Width (inches)	60				
Average Grade (%)	2				
Average X-slope (%)	1.9				
<b>Trail Condition Information</b>					
Deferred Maintenance	\$0				
CRV	\$31322				
FCI	0				
Condition	Excellent				

**Trail Condition TOTALS**

Deferred Maintenance	CRV	FCI	Condition
\$0	\$31322	0	Excellent

# PHOTOGRAPHIC SHEET

TRAIL NUMBER: **T400**

STATION: Grand Bay NWR

DATE: 6/8/2006



Photo # 1 - MP 0.0 - Trailhead

TRAIL NUMBER: **T400**

STATION: Grand Bay NWR

DATE: 6/8/2006



Photo # 2 - MP 0.34 - Begin Section 002



# PHOTOGRAPHIC SHEET

TRAIL NUMBER: **T400**

STATION: Grand Bay NWR

DATE: 6/8/2006



Photo # 3 - MP 0.46 - Boardwalk

TRAIL NUMBER: **T401**

STATION: Grand Bay NWR

DATE: 6/8/2006



Photo # 11 - MP 0.0 - Trailhead

# PHOTOGRAPHIC SHEET

TRAIL NUMBER: **T401**

STATION: Grand Bay NWR

DATE: 6/8/2006



Photo # 12 - MP 0.0 - Sign

TRAIL NUMBER: **T401**

STATION: Grand Bay NWR

DATE: 6/8/2006



Photo # 13 - MP 0.01 - Sign



# **The Trail Inventory of Hillside National Wildlife Refuge Hollandale, Mississippi**



**Prepared By:  
Federal Highway Administration  
Central Federal Lands Highway Division  
June 2006**





# Hillside NWR

## Trail and Trail Feature Summaries

### Trail Miles and Percentages by Surface Type and Condition

Trail Surface Type	Mileage by Trail Condition												Total Miles
	Excellent		Good		Fair		Poor		Very Poor		Not Rated*		
	MILES	%	MILES	%	MILES	%	MILES	%	MILES	%	MILES	%	
Native	1.11	21%		0%		0%		0%		0%		0%	1.11
Gravel	0.66	13%		0%		0%		0%		0%		0%	0.66
Asphalt		0%		0%		0%		0%		0%		0%	0.00
Concrete		0%		0%		0%		0%		0%		0%	0.00
Turnpike		0%		0%		0%		0%		0%		0%	0.00
Boardwalk	0.05	1%		0%		0%		0%		0%		0%	0.05
Puncheon		0%		0%		0%		0%		0%		0%	0.00
Woodchips		0%		0%		0%		0%		0%		0%	0.00
Mowed	1.71	33%		0%		0%		0%		0%		0%	1.71
Admin Road		0%		0%		0%		0%		0%	1.66	32%	1.66
Other		0%		0%		0%		0%		0%		0%	0.00
Totals	3.53	68%	0.00	0%	0.00	0%	0.00	0%	0.00	0%	1.66	32%	5.19

### Trail Miles and Percentages by Trail Classification and Condition

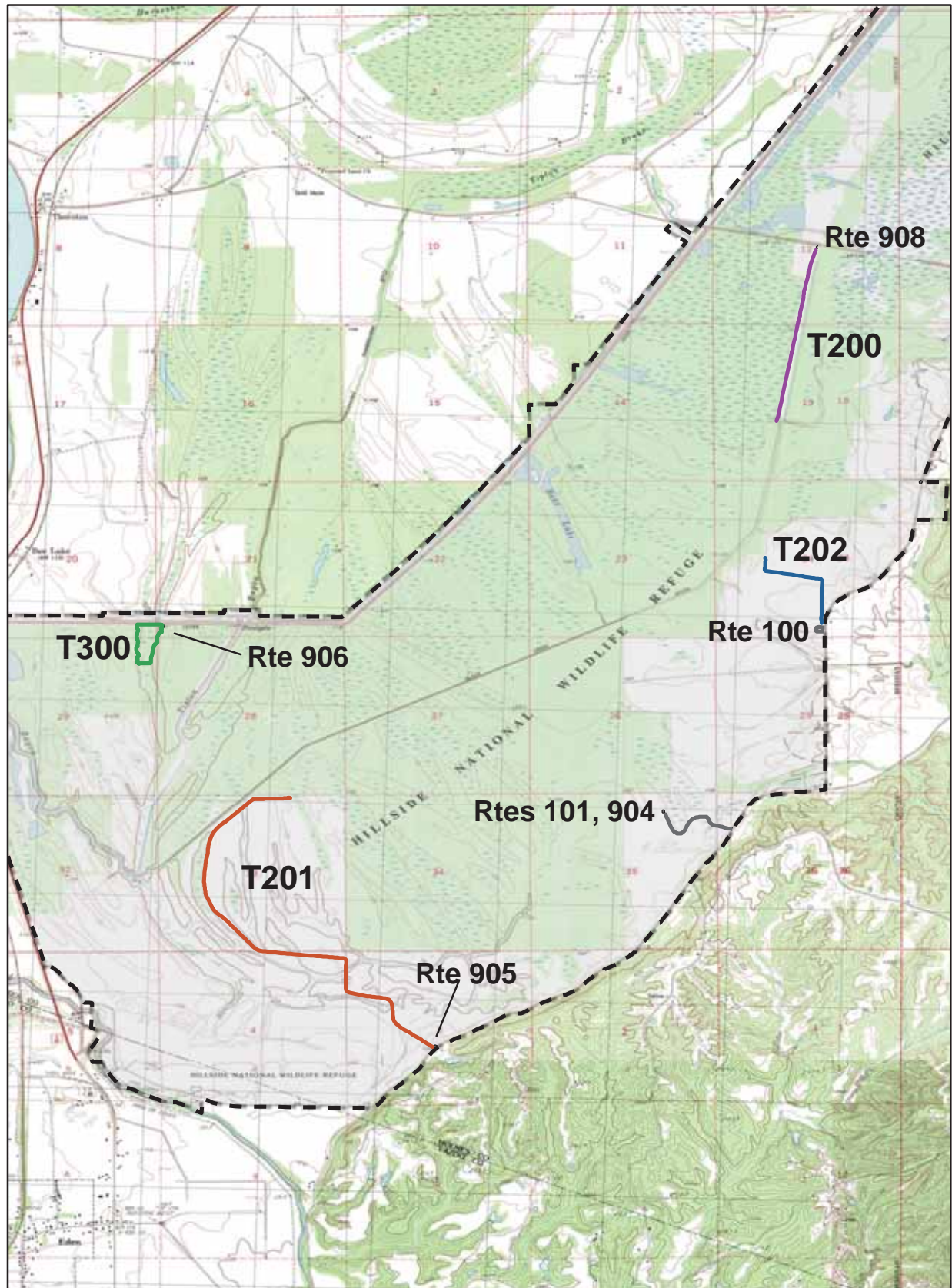
Trail Classification	Mileage by Trail Condition												Total Miles
	Excellent		Good		Fair		Poor		Very Poor		Not Rated*		
	MILES	%	MILES	%	MILES	%	MILES	%	MILES	%	MILES	%	
TC1		0%		0%		0%		0%		0%		0%	0.00
TC2	2.82	54%		0%		0%		0%		0%	1.66	32%	4.48
TC3	0.71	14%		0%		0%		0%		0%		0%	0.71
TC4		0%		0%		0%		0%		0%		0%	0.00
TC5		0%		0%		0%		0%		0%		0%	0.00
Totals	3.53	68%	0.00	0%	0.00	0%	0.00	0%	0.00	0%	1.66	32%	5.19

\* Admin Roads are included in the inventory but are not rated for condition.

## Trail Features

Trail Number	Feature Type	Quantity	Grouped Feature	Milepost	Photo
T200	Sign	1	No	1.11	13
T201	Culvert -lf	25	No	0.18	N/A
T201	Bridge -sf	625	No	0.77	22
T201	Sign	5	Yes	N/A	24
T202	Sign	5	Yes	N/A	29
T300	Bench	1	No	0.06	N/A
T300	Culvert -lf	9	No	0.10	N/A
T300	Bench	1	No	0.18	N/A
T300	Bench	1	No	0.32	N/A
T300	Boardwalk -lf	55	No	0.34	6
T300	Bench	1	No	0.42	N/A
T300	Bench	1	No	0.45	N/A
T300	Sign	1	No	0.50	7
T300	Bench	1	No	0.51	N/A
T300	Sign	30	Yes	N/A	2
<b>sf-square feet</b> <b>lf-linear feet</b> <b>cf-cubic feet</b>					

# HILLSIDE NATIONAL WILDLIFE REFUGE TRAIL LOCATION MAP



Station Boundary



HQ/VC

0 1 2 Miles

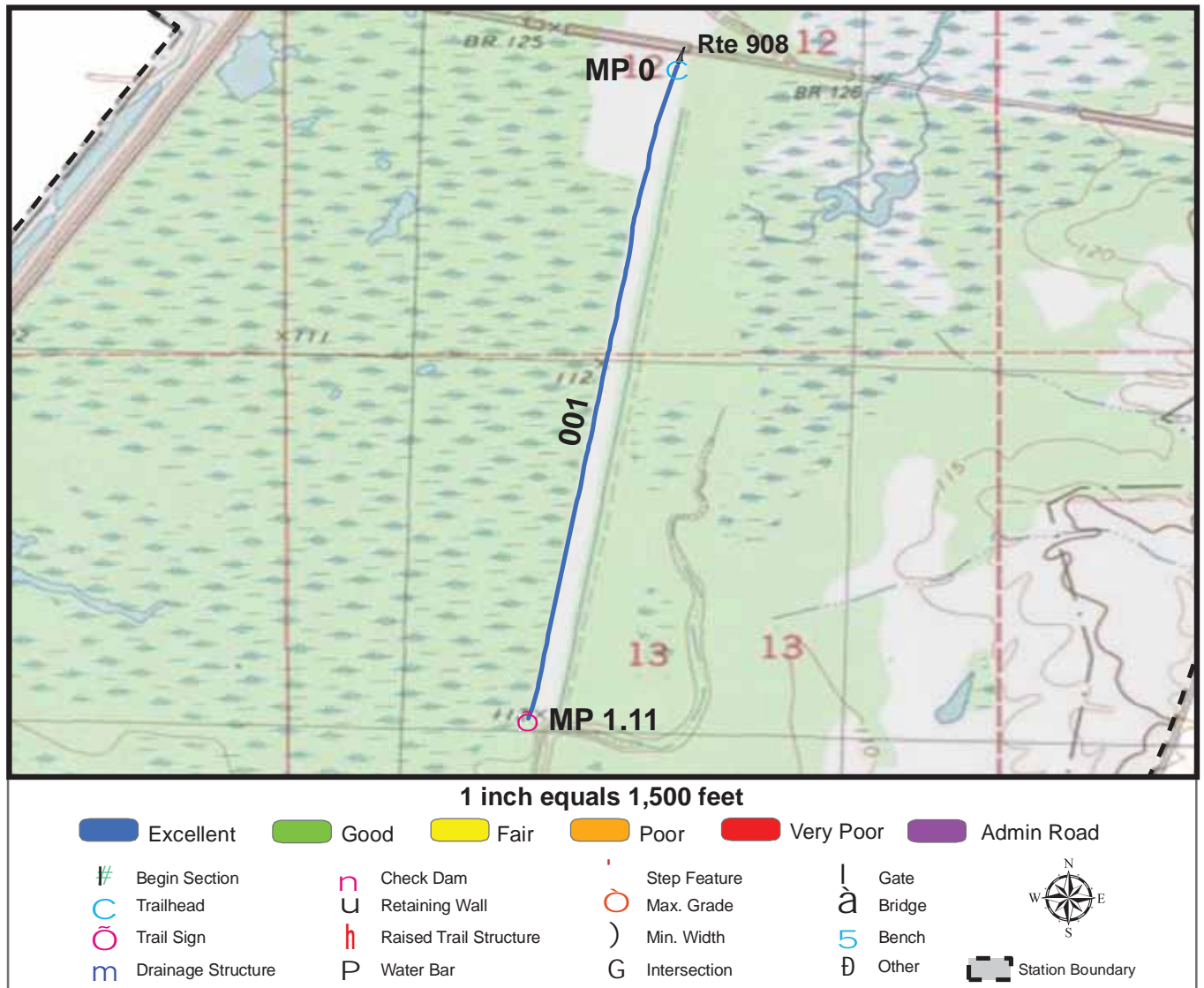
## TRAILS ID

**Station Name: Hillside NWR**

**Org. Code: 43580**

Trail #	Trail Name	Surface Type	SAMMS	Trail Mileage	Trail Description (Begin and End point of trail)
T200	Three Mile Trail	Native	10018272	1.11	3 Mile Trail Parking (Rte 908) to end of trail at No Vehicles sign
T201	Turkey Point Trail	Admin Road, Mowed	10018269	2.7	From west of Hill Rd., 6.4 mi south of Thornton Rd. to end of trail at No Vehicles sign
T202	Airstrip Trail	Mowed	10018213	0.67	From Shop/Kiosk Access (Rte 100) MP 0.01 to end of trail at No Vehicles sign
T300	Alligator Slough Trail	Gravel, Boardwalk	N/A	0.72	From Alligator Slough Nature Trail Parking (Rte 906) to end of loop

# TRAIL CONDITION



**Trail Name:** Three Mile Trail

**Refuge Name:** Hillside NWR

**Trail Number:** T200

**Region:** 4

**TOTAL LENGTH:** 1.11 Miles

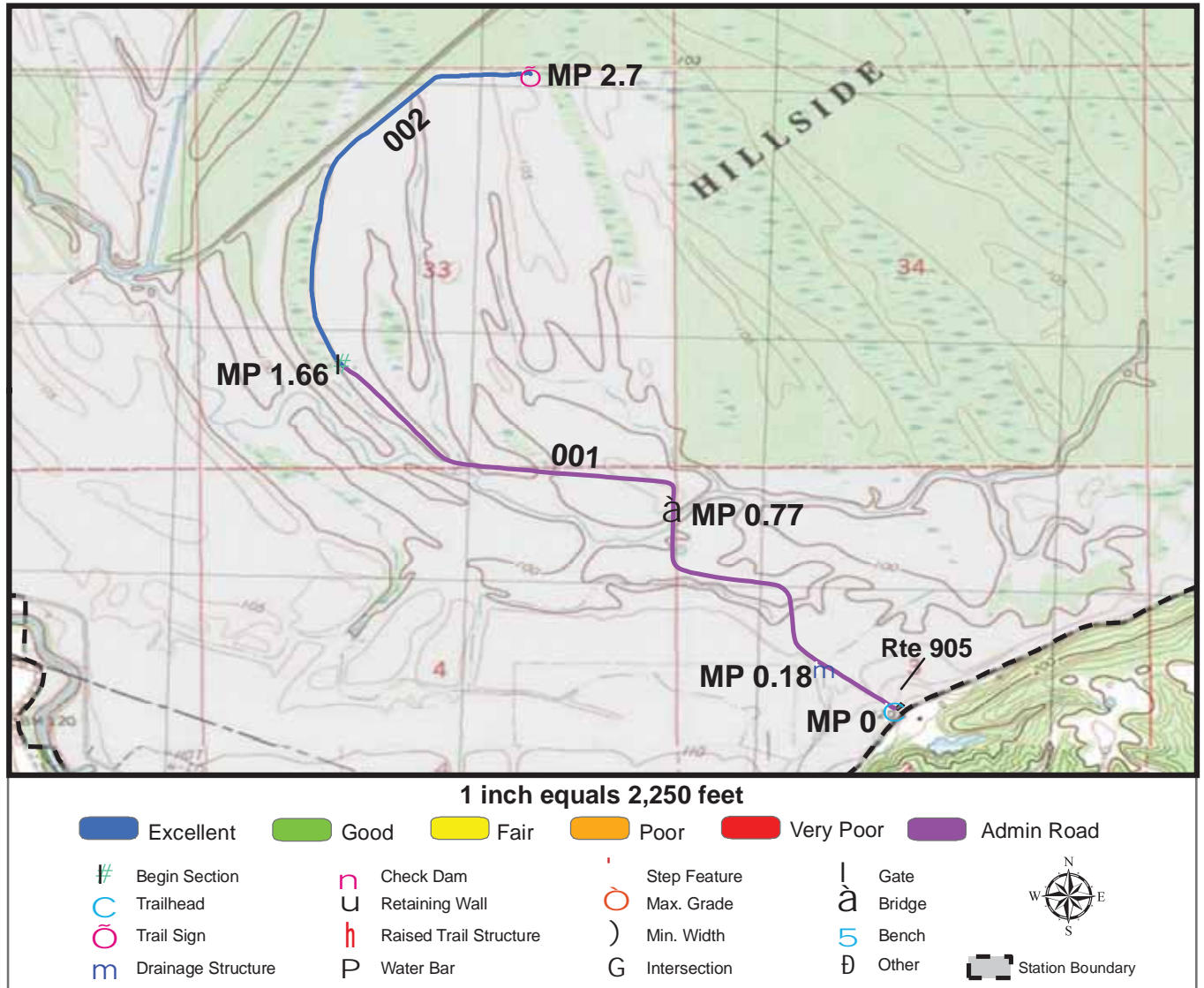
Section Number	001				
Section Length (miles)	1.11				
SAMMS Number	10018272				
Rating Date	6/14/2006				
<b>Trail Section Information</b>					
Trail Class	TC2				
Surface Type	Native				
Surface Firmness	Firm				
Width (inches)	72				
Average Grade (%)	3.2				
Average X-slope (%)	3				
<b>Trail Condition Information</b>					
Deferred Maintenance	\$0				
CRV	\$124263				
FCI	0				
Condition	Excellent				

## Trail Condition TOTALS

Deferred Maintenance	CRV	FCI	Condition
\$0	\$124263	0	Excellent



# TRAIL CONDITION



**Trail Name:** Turkey Point Trail

**Refuge Name:** Hillside NWR

**Trail Number:** T201

**Region:** 4

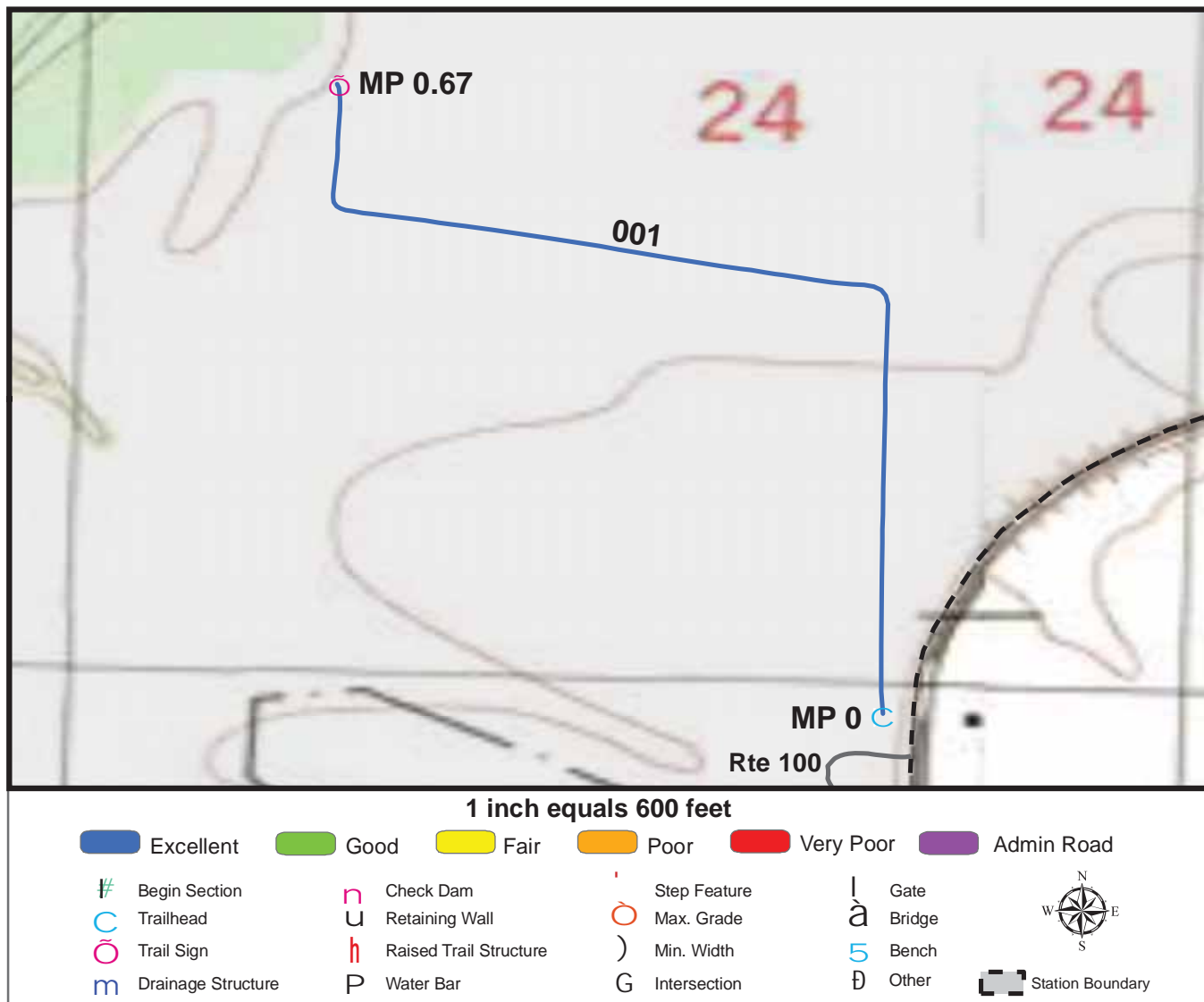
**TOTAL LENGTH:** 2.7 Miles

Section Number	001	002		
Section Length (miles)	1.66	1.04		
SAMMS Number	10018269	10018269		
Rating Date	6/14/2006	6/14/2006		
<b>Trail Section Information</b>				
Trail Class	TC2	TC2		
Surface Type	Admin Road	Mowed		
Surface Firmness	Hard	Firm		
Width (inches)	144	96		
Average Grade (%)	2.3	2.3		
Average X-slope (%)	2.3	2.3		
<b>Trail Condition Information</b>				
Deferred Maintenance	\$0	\$0		
CRV	\$0	\$38524		
FCI	0	0		
Condition	Not Rated	Excellent		

## Trail Condition TOTALS

Deferred Maintenance	CRV	FCI	Condition
\$0	\$38524	0	Excellent

# TRAIL CONDITION



**Trail Name:** Airstrip Trail

**Refuge Name:** Hillside NWR

**Trail Number:** T202

**Region:** 4

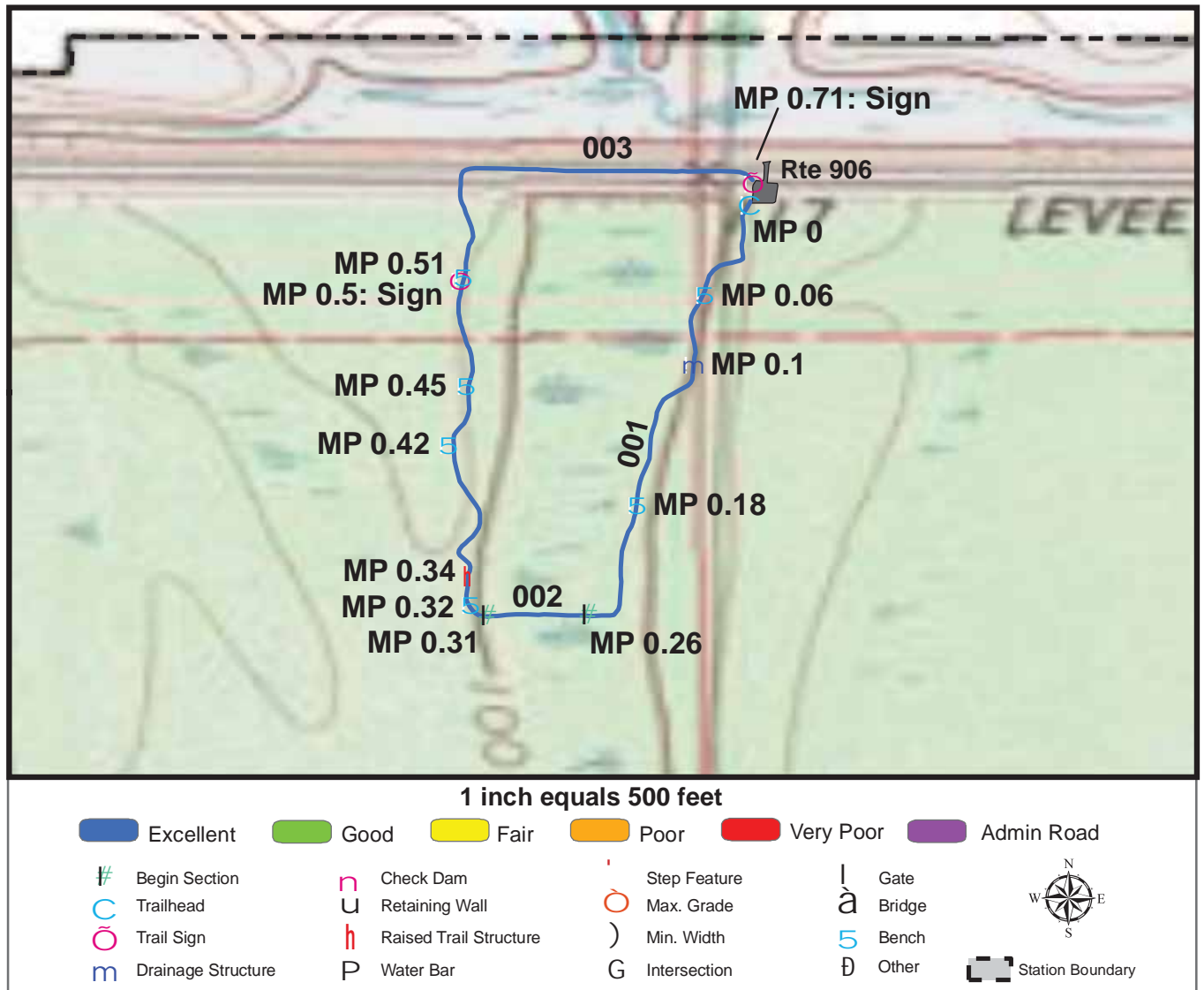
**TOTAL LENGTH:** 0.67 Miles

Section Number	001				
Section Length (miles)	0.67				
SAMMS Number	10018213				
Rating Date	6/14/2006				
<b>Trail Section Information</b>					
Trail Class	TC2				
Surface Type	Mowed				
Surface Firmness	Firm				
Width (inches)	144				
Average Grade (%)	2				
Average X-slope (%)	1.7				
<b>Trail Condition Information</b>					
Deferred Maintenance	\$0				
CRV	\$37463				
FCI	0				
Condition	Excellent				

## Trail Condition TOTALS

Deferred Maintenance	CRV	FCI	Condition
\$0	\$37463	0	Excellent

# TRAIL CONDITION



**Trail Name:** Alligator Slough Trail

**Refuge Name:** Hillside NWR

**Trail Number:** T300

**Region:** 4

**TOTAL LENGTH:** 0.72 Miles

Section Number	001	002	003		
Section Length (miles)	0.26	0.05	0.4		
SAMMS Number	N/A	N/A	N/A		
Rating Date	6/7/2006	6/7/2006	6/7/2006		
<b>Trail Section Information</b>					
Trail Class	TC3	TC3	TC3		
Surface Type	Gravel	Boardwalk	Gravel		
Surface Firmness	Firm	Firm	Firm		
Width (inches)	60	60	108		
Average Grade (%)	1.5	1.5	1.5		
Average X-slope (%)	1.3	1.3	1.3		
<b>Trail Condition Information</b>					
Deferred Maintenance	\$0	\$0	\$0		
CRV	\$27634	\$23838	\$75528		
FCI	0	0	0		
Condition	Excellent	Excellent	Excellent		

## Trail Condition TOTALS

Deferred Maintenance	CRV	FCI	Condition
\$0	\$127000	0	Excellent



# PHOTOGRAPHIC SHEET

TRAIL NUMBER: **T200**  
STATION: Hillside NWR  
DATE: 6/14/2006



Photo # 12 - MP 0.0 - Trailhead

TRAIL NUMBER: **T200**  
STATION: Hillside NWR  
DATE: 6/14/2006



Photo # 13 - MP 1.11 - Sign



# PHOTOGRAPHIC SHEET

TRAIL NUMBER: **T201**  
STATION: Hillside NWR  
DATE: 6/14/2006



Photo # 20 - MP 0.0 - Trailhead

TRAIL NUMBER: **T201**  
STATION: Hillside NWR  
DATE: 6/14/2006



Photo # 22 - MP 0.77 - Bridge

# PHOTOGRAPHIC SHEET

TRAIL NUMBER: T201  
STATION: Hillside NWR  
DATE: 6/14/2006



Photo # 23 - MP 1.66 - Begin Section 002

TRAIL NUMBER: T201  
STATION: Hillside NWR  
DATE: 6/14/2006



Photo # 24 - MP 2.7 - Sign (Grouped feature)



# PHOTOGRAPHIC SHEET

TRAIL NUMBER: **T202**  
STATION: Hillside NWR  
DATE: 6/14/2006



Photo # 28 - MP 0.0 - Trailhead

TRAIL NUMBER: **T202**  
STATION: Hillside NWR  
DATE: 6/14/2006



Photo # 29 - MP 0.67 - Sign (Grouped feature)



# PHOTOGRAPHIC SHEET

TRAIL NUMBER: **T300**

STATION: Hillside NWR

DATE: 6/7/2006



Photo # 1 - MP 0.0 - Trailhead

TRAIL NUMBER: **T300**

STATION: Hillside NWR

DATE: 6/7/2006



Photo # 5 - MP 0.26 - Begin Section 002



# PHOTOGRAPHIC SHEET

TRAIL NUMBER: T300  
STATION: Hillside NWR  
DATE: 6/7/2006



Photo # 6 - MP 0.34 - Boardwalk

TRAIL NUMBER: T300  
STATION: Hillside NWR  
DATE: 6/7/2006

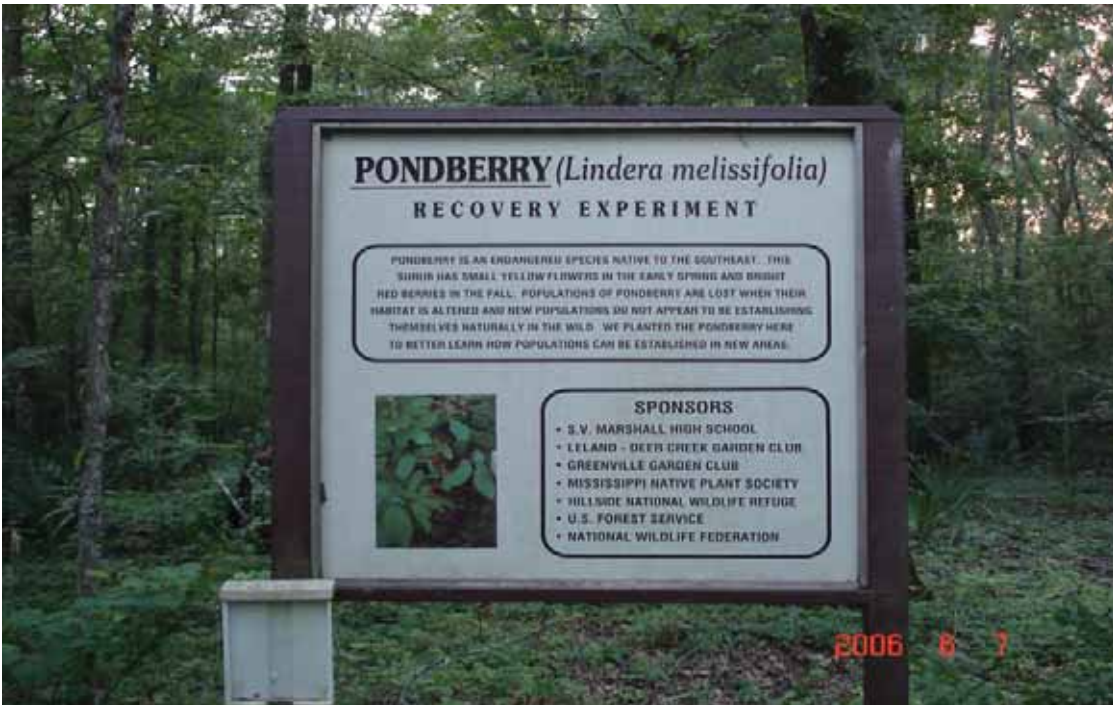


Photo # 7 - MP 0.5 - Sign

# PHOTOGRAPHIC SHEET

TRAIL NUMBER: T300

STATION: Hillside NWR

DATE: 6/7/2006



Photo # 2 - MP 0.71 - Sign (Grouped feature)



# **The Trail Inventory of Mississippi Sandhill Crane National Wildlife Refuge Gautier, Mississippi**



**Prepared By:  
Federal Highway Administration  
Central Federal Lands Highway Division  
June, 2006**



# Mississippi Sandhill Crane NWR

## Trail and Trail Feature Summaries

### Trail Miles and Percentages by Surface Type and Condition

Trail Surface Type	Mileage by Trail Condition												Total Miles
	Excellent		Good		Fair		Poor		Very Poor		Not Rated*		
	MILES	%	MILES	%	MILES	%	MILES	%	MILES	%	MILES	%	
Native	0.76	53%		0%		0%		0%		0%		0%	0.76
Gravel		0%		0%		0%		0%		0%		0%	0.00
Asphalt		0%		0%		0%		0%		0%		0%	0.00
Concrete		0%		0%		0%		0%		0%		0%	0.00
Turnpike		0%		0%		0%		0%		0%		0%	0.00
Boardwalk		0%		0%		0%		0%		0%		0%	0.00
Puncheon		0%		0%		0%		0%		0%		0%	0.00
Woodchips		0%		0%		0%		0%		0%		0%	0.00
Mowed	0.68	47%		0%		0%		0%		0%		0%	0.68
Admin Road		0%		0%		0%		0%		0%		0%	0.00
Other		0%		0%		0%		0%		0%		0%	0.00
Totals	1.44	100%	0.00	0%	0.00	0%	0.00	0%	0.00	0%	0.00	0%	1.44

### Trail Miles and Percentages by Trail Classification and Condition

Trail Classification	Mileage by Trail Condition												Total Miles
	Excellent		Good		Fair		Poor		Very Poor		Not Rated*		
	MILES	%	MILES	%	MILES	%	MILES	%	MILES	%	MILES	%	
TC1		0%		0%		0%		0%		0%		0%	0.00
TC2		0%		0%		0%		0%		0%		0%	0.00
TC3	0.76	53%		0%		0%		0%		0%		0%	0.76
TC4	0.68	47%		0%		0%		0%		0%		0%	0.68
TC5		0%		0%		0%		0%		0%		0%	0.00
Totals	1.44	100%	0.00	0%	0.00	0%	0.00	0%	0.00	0%	0.00	0%	1.44

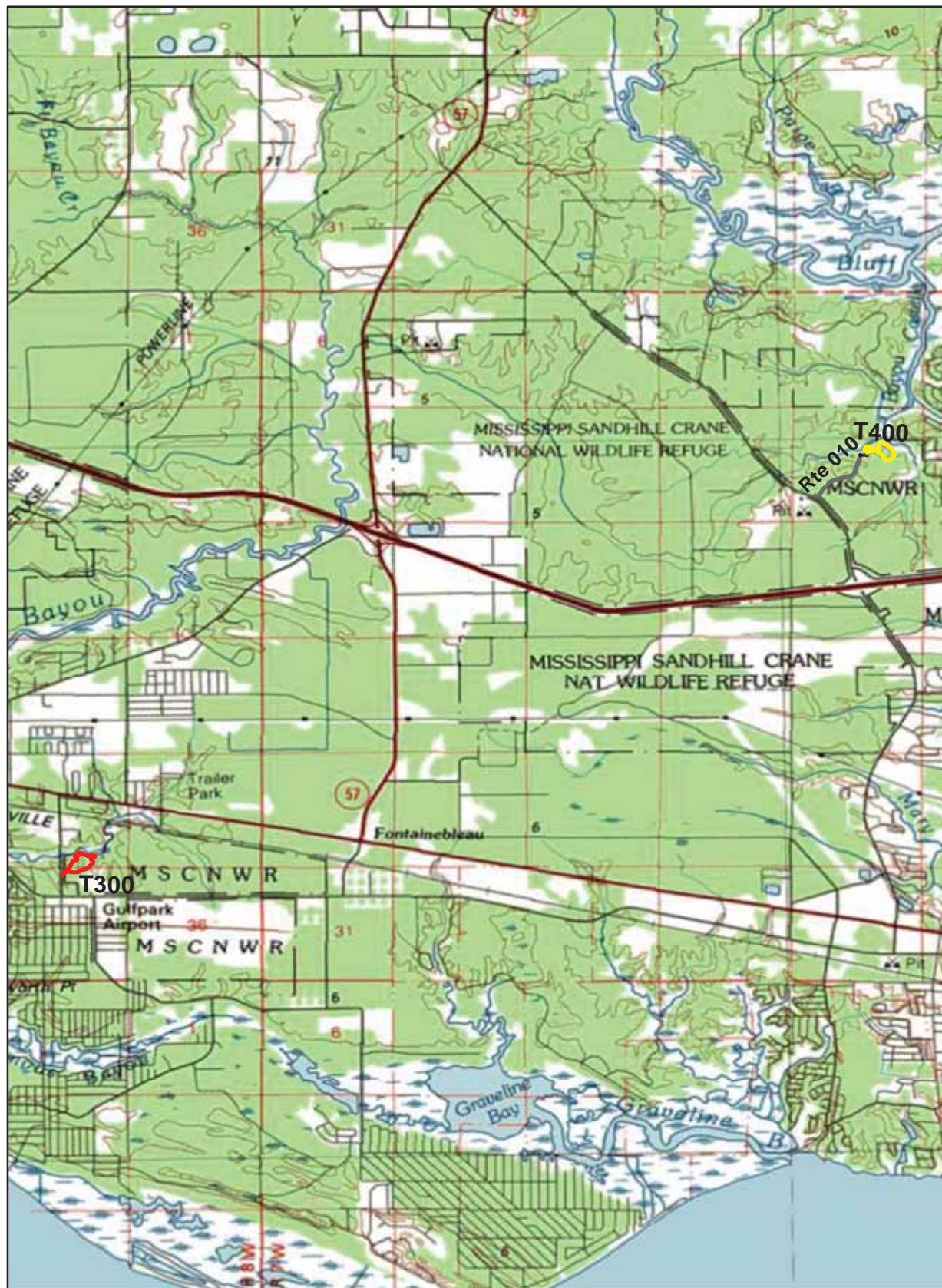
\* Admin Roads are included in the inventory but are not rated for condition.



## Trail Features

Trail Number	Feature Type	Quantity	Grouped Feature	Milepost	Photo
T300	Sign	7	Yes	N/A	2
T300	Sign	1	No	0.06	3
T300	Boardwalk -lf	54	No	0.26	4
T300	Boardwalk -lf	44	No	0.48	5
T300	Boardwalk -lf	40	No	0.65	6
T400	Sign	1	No	0.00	11
T400	Sign	1	No	0.09	13
T400	Bench	1	No	0.29	N/A
T400	Culvert -lf	12	No	0.32	N/A
T400	Bench	1	No	0.35	N/A
T400	Bench	1	No	0.43	N/A
T400	Lookout/Ob Deck	1	No	0.45	N/A
T400	Culvert -lf	8	No	0.52	N/A
T400	Lookout/Ob Deck	1	No	0.64	N/A
T400	Sign	1	No	0.66	19
T400	Sign	16	Yes	N/A	20
<b>sf-square feet</b> <b>lf-linear feet</b> <b>cf-cubic feet</b>					

# MISSISSIPPI SANDHILL CRANE NATIONAL WILDLIFE REFUGE TRAIL LOCATION MAP



Station Boundary



HQ/VC

0 1 2 Miles

## TRAILS ID

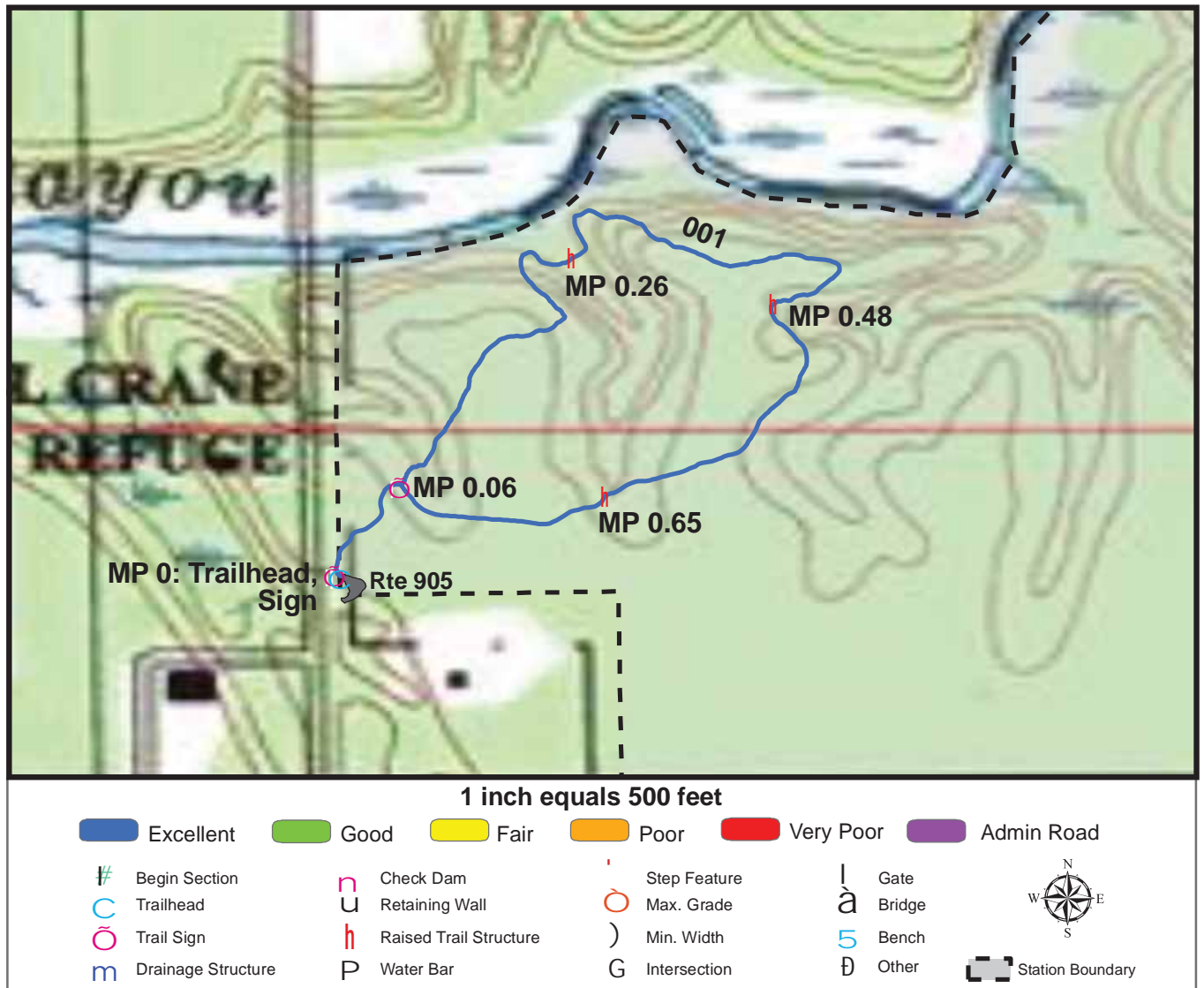
**Station Name: Mississippi Sandhill Crane NWR**

**Org. Code: 43615**

Trail #	Trail Name	Surface Type	SAMMS	Trail Mileage	Trail Description (Begin and End point of trail)
T300	Fountain Blue	Native	10051322	0.76	From Fountain Blue Parking (Rte 905) to end of loop
T400	Visitor Center Trail	Mowed	10018899	0.68	From Visitor Center Parking (Rte 900) to end of loop



# TRAIL CONDITION



**Trail Name:** Fountain Blue

**Refuge Name:** Mississippi Sandhill Crane NWR

**Trail Number:** T300

**Region:** 4

**TOTAL LENGTH:** 0.76 Miles

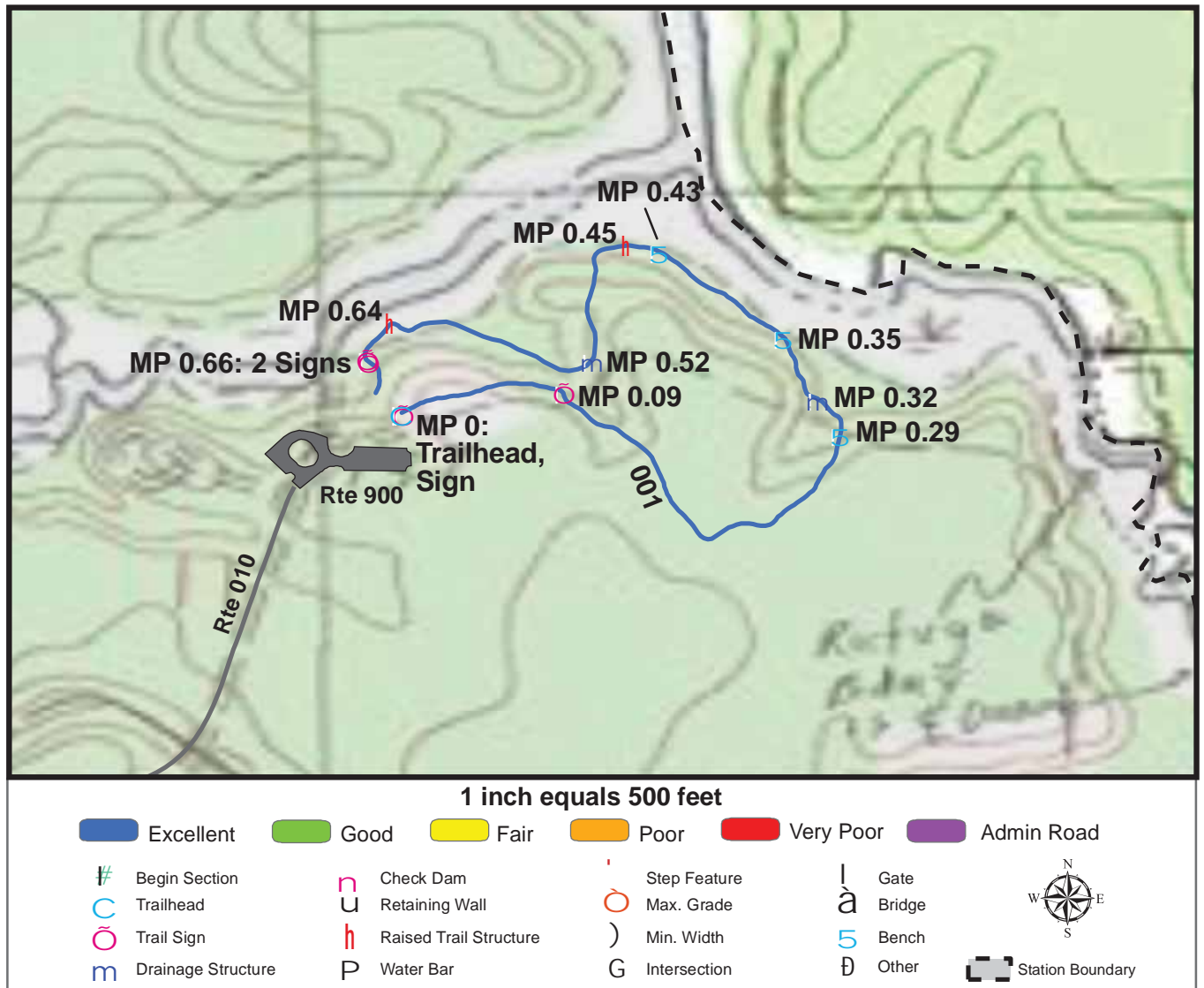
Section Number	001				
Section Length (miles)	0.76				
SAMMS Number	10051322				
Rating Date	6/8/2006				
<b>Trail Section Information</b>					
Trail Class	TC3				
Surface Type	Native				
Surface Firmness	Hard				
Width (inches)	96				
Average Grade (%)	1.1				
Average X-slope (%)	3.4				
<b>Trail Condition Information</b>					
Deferred Maintenance	\$0				
CRV	\$121599				
FCI	0				
Condition	Excellent				

## Trail Condition TOTALS

Deferred Maintenance	CRV	FCI	Condition
\$0	\$121599	0	Excellent



# TRAIL CONDITION



**Trail Name:** Visitor Center Trail

**Refuge Name:** Mississippi Sandhill Crane NWR

**Trail Number:** T400

**Region:** 4

**TOTAL LENGTH:** 0.68 Miles

Section Number	001				
Section Length (miles)	0.68				
SAMMS Number	10018899				
Rating Date	6/8/2006				
<b>Trail Section Information</b>					
Trail Class	TC4				
Surface Type	Mowed				
Surface Firmness	Hard				
Width (inches)	72				
Average Grade (%)	1.9				
Average X-slope (%)	1.8				
<b>Trail Condition Information</b>					
Deferred Maintenance	\$0				
CRV	\$21260				
FCI	0				
Condition	Excellent				

## Trail Condition TOTALS

Deferred Maintenance	CRV	FCI	Condition
\$0	\$21260	0	Excellent

# PHOTOGRAPHIC SHEET

TRAIL NUMBER: **T300**

STATION: Mississippi Sandhill Crane NWR

DATE: 6/8/2006



Photo # 1 - MP 0.0 - Trailhead

TRAIL NUMBER: **T300**

STATION: Mississippi Sandhill Crane NWR

DATE: 6/8/2006



Photo # 2 - MP 0.0 - Sign (Grouped feature)



# PHOTOGRAPHIC SHEET

TRAIL NUMBER: **T300**

STATION: Mississippi Sandhill Crane NWR

DATE: 6/8/2006



Photo # 3 - MP 0.06 - Sign

TRAIL NUMBER: **T300**

STATION: Mississippi Sandhill Crane NWR

DATE: 6/8/2006



Photo # 4 - MP 0.26 - Boardwalk



# PHOTOGRAPHIC SHEET

TRAIL NUMBER: **T300**

STATION: Mississippi Sandhill Crane NWR

DATE: 6/8/2006



Photo # 5 - MP 0.48 - Boardwalk

TRAIL NUMBER: **T300**

STATION: Mississippi Sandhill Crane NWR

DATE: 6/8/2006



Photo # 6 - MP 0.65 - Boardwalk



# PHOTOGRAPHIC SHEET

TRAIL NUMBER: **T400**

STATION: Mississippi Sandhill Crane NWR

DATE: 6/8/2006



Photo # 12 - MP 0.0 - Trailhead

TRAIL NUMBER: **T400**

STATION: Mississippi Sandhill Crane NWR

DATE: 6/8/2006



Photo # 11 - MP 0.0 - Sign

# PHOTOGRAPHIC SHEET

TRAIL NUMBER: **T400**

STATION: Mississippi Sandhill Crane NWR

DATE: 6/8/2006



Photo # 13 - MP 0.09 - Sign

TRAIL NUMBER: **T400**

STATION: Mississippi Sandhill Crane NWR

DATE: 6/8/2006



Photo # 19 - MP 0.66 - Sign



# PHOTOGRAPHIC SHEET

TRAIL NUMBER: T400

STATION: Mississippi Sandhill Crane NWR

DATE: 6/8/2006



Photo # 20 - MP 0.66 - Sign (Grouped feature)

# **The Trail Inventory of Noxubee National Wildlife Refuge Brooksville, Mississippi**



**Prepared By:  
Federal Highway Administration  
Central Federal Lands Highway Division  
June 2006**





# Noxubee NWR

## Trail and Trail Feature Summaries

### Trail Miles and Percentages by Surface Type and Condition

Trail Surface Type	Mileage by Trail Condition												Total Miles
	Excellent		Good		Fair		Poor		Very Poor		Not Rated*		
	MILES	%	MILES	%	MILES	%	MILES	%	MILES	%	MILES	%	
Native	6.35	88%		0%		0%		0%		0%		0%	6.35
Gravel	0.67	9%		0%		0%		0%		0%		0%	0.67
Asphalt		0%		0%		0%		0%		0%		0%	0.00
Concrete	0.04	1%		0%		0%		0%		0%		0%	0.04
Turnpike		0%		0%		0%		0%		0%		0%	0.00
Boardwalk	0.15	2%		0%		0%		0%		0%		0%	0.15
Puncheon		0%		0%		0%		0%		0%		0%	0.00
Woodchips		0%		0%		0%		0%		0%		0%	0.00
Mowed		0%		0%		0%		0%		0%		0%	0.00
Admin Road		0%		0%		0%		0%		0%		0%	0.00
Other		0%		0%		0%		0%		0%		0%	0.00
Totals	7.21	100%	0.00	0%	0.00	0%	0.00	0%	0.00	0%	0.00	0%	7.21

### Trail Miles and Percentages by Trail Classification and Condition

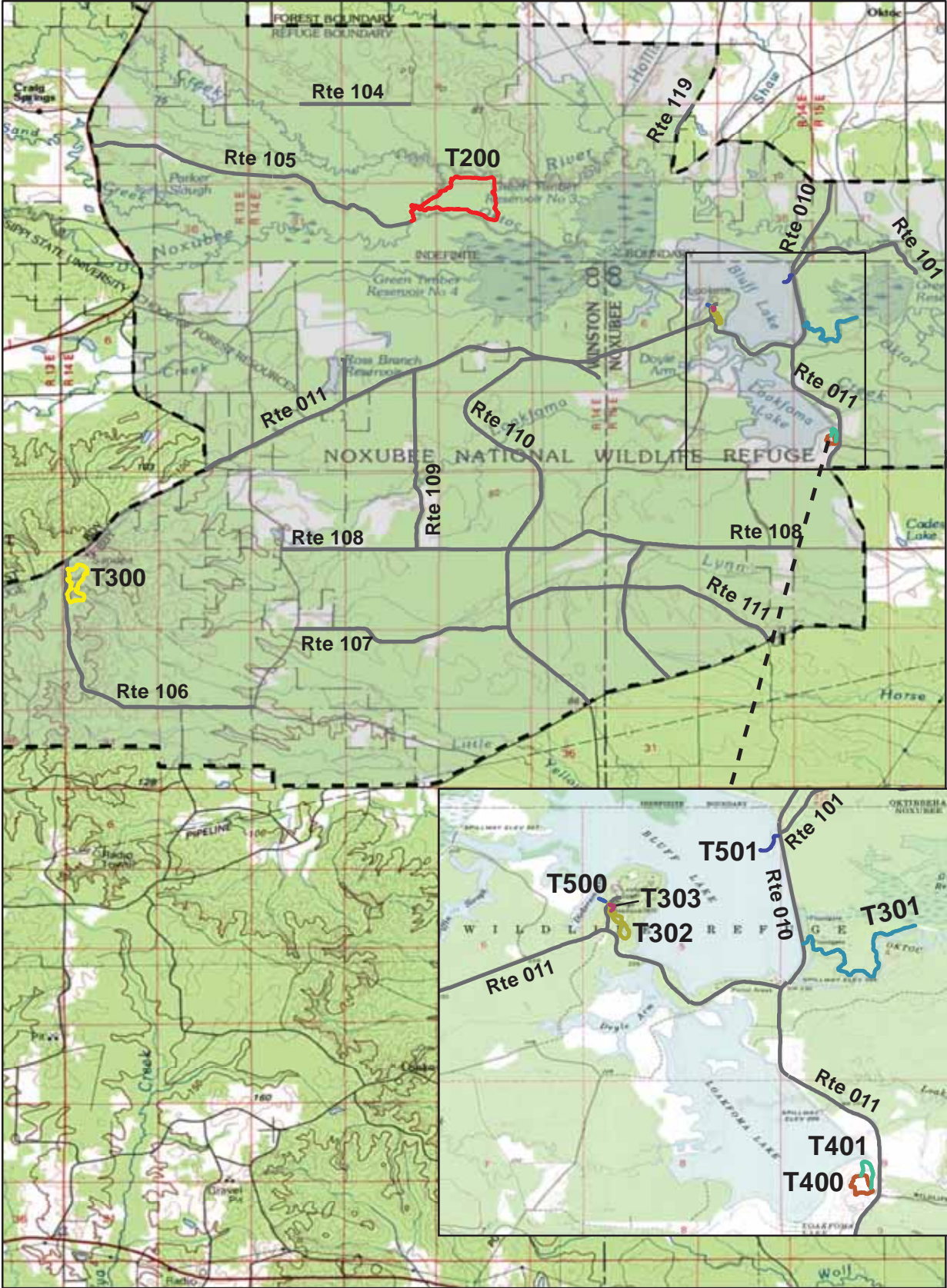
Trail Classification	Mileage by Trail Condition												Total Miles
	Excellent		Good		Fair		Poor		Very Poor		Not Rated*		
	MILES	%	MILES	%	MILES	%	MILES	%	MILES	%	MILES	%	
TC1		0%		0%		0%		0%		0%		0%	0.00
TC2	3.08	43%		0%		0%		0%		0%		0%	3.08
TC3	3.27	45%		0%		0%		0%		0%		0%	3.27
TC4	0.67	9%		0%		0%		0%		0%		0%	0.67
TC5	0.19	3%		0%		0%		0%		0%		0%	0.19
Totals	7.21	100%	0.00	0%	0.00	0%	0.00	0%	0.00	0%	0.00	0%	7.21

\* Admin Roads are included in the inventory but are not rated for condition.

## Trail Features

Trail Number	Feature Type	Quantity	Grouped Feature	Milepost	Photo
T200	Sign	1	No	0.00	2
T200	Bridge -sf	55	No	0.12	3
T200	Step: Rock -each	2	No	0.15	N/A
T200	Bridge -sf	200	No	0.16	4
T200	Step: Log -each	2	No	0.16	N/A
T300	Sign	1	No	0.00	49
T300	Bridge -sf	50	No	0.19	50
T300	Bridge -sf	48	No	0.28	51
T300	Bridge -sf	48	No	0.65	52
T300	Bridge -sf	48	No	0.68	53
T300	Bridge -sf	48	No	0.75	54
T300	Bridge -sf	48	No	0.76	55
T301	Bridge -sf	136	No	0.06	29
T301	Sign	2	Yes	N/A	28
T302	Sign	11	No	0.00	35
T302	Bench	1	No	0.23	N/A
T302	Boardwalk -lf	12	No	0.26	36
T302	Boardwalk -lf	12	No	0.35	37
T302	Boardwalk -lf	26	No	0.48	38
T303	Sign	1	No	0.00	39
T400	Sign	1	No	0.00	31
T400	Lookout/Ob Deck	1	No	0.17	N/A
T500	Sign	1	No	0.04	41
T500	Lookout/Ob Deck	1	No	0.04	N/A
T500	Bench	4	No	0.04	N/A
T501	Bench	1	No	0.09	N/A
T501	Sign	8	Yes	N/A	25
T501	Lookout/Ob Deck	1	No	0.15	N/A
sf-square feet lf-linear feet cf-cubic feet					

# NOXUBEE NATIONAL WILDLIFE REFUGE TRAIL LOCATION MAP





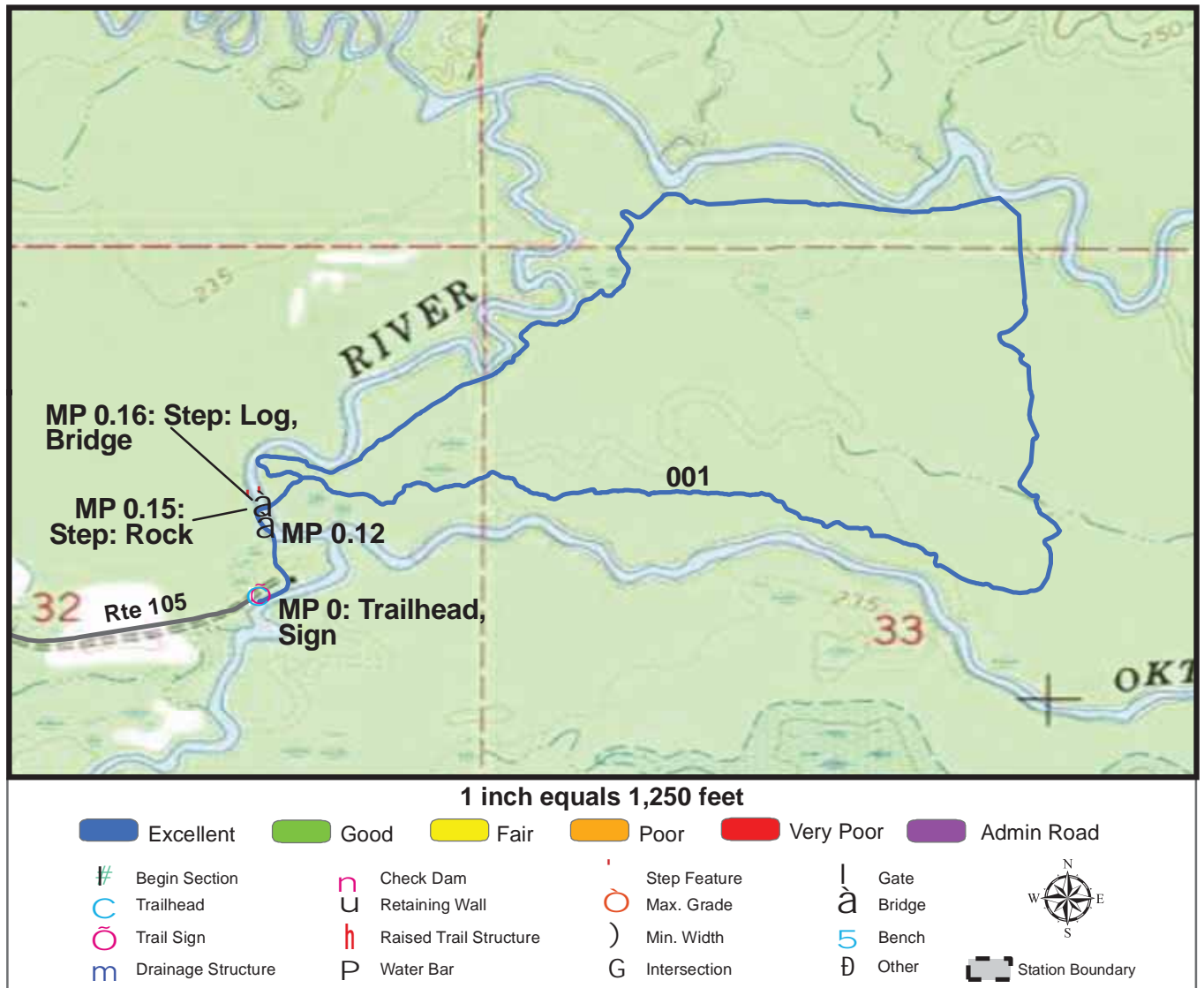
## TRAILS ID

**Station Name: Noxubee NWR**

**Org. Code: 43620**

Trail #	Trail Name	Surface Type	SAMMS	Trail Mileage	Trail Description (Begin and End point of trail)
T200	Wilderness Trail	Native	10019022	3.08	From East of Keaton Tower Rd (Rte 105), MP 3.9 to end of trail loop
T300	Scattertown Trail	Native	10019022	1.53	From East of Beville Hill Rd (Rte 106), MP 0.1 to end of trail loop
T301	Beaver Dam Trail	Native	10019022	1.17	From East of Bluff Lake Rd (Rte 010), MP 2.0 to end of trail sign
T302	Woodpecker Trail	Native	10019022	0.5	From East of Woodpecker Trail Parking (Rte 901) to end of trail loop
T303	Woodpecker Trail Spur	Native	10019022	0.07	From East of Woodpecker Trail (T302) to North of Woodpecker Trail (T302)
T400	Morgan Hill Overlook Trail	Gravel	N/A	0.39	From North of Morgan Hill Overlook Parking (Rte 908) to West of Morgan Hill Overlook Parking (Rte 908)
T401	Prairie Trail	Gravel	10019022	0.28	From East of Morgan Hill Overlook Trail (T401) to North of Morgan Hill Overlook Trail (T401)
T500	Goose Overlook Trail	Concrete	N/A	0.04	From West of Refuge Office Rd (Rte 100), MP 0.2 to observation deck
T501	Bluff Lake Boardwalk	Boardwalk	10019009	0.15	From West of Bluff Lake Rd (Rte 010), MP 1.3 to Bluff Lake observation deck

# TRAIL CONDITION



**Trail Name:** Wilderness Trail

**Refuge Name:** Noxubee NWR

**Trail Number:** T200

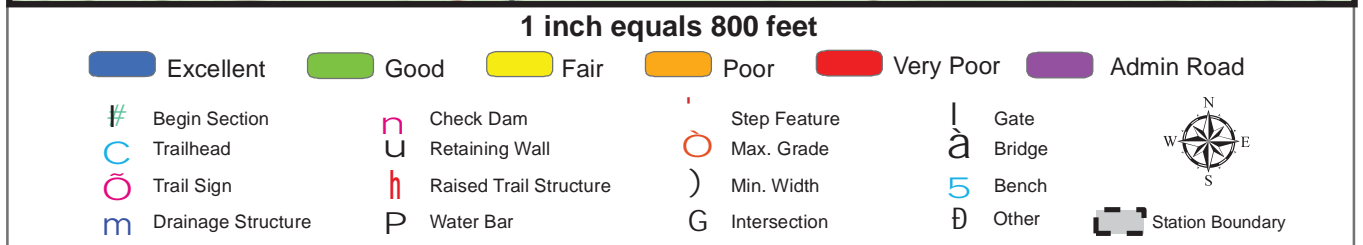
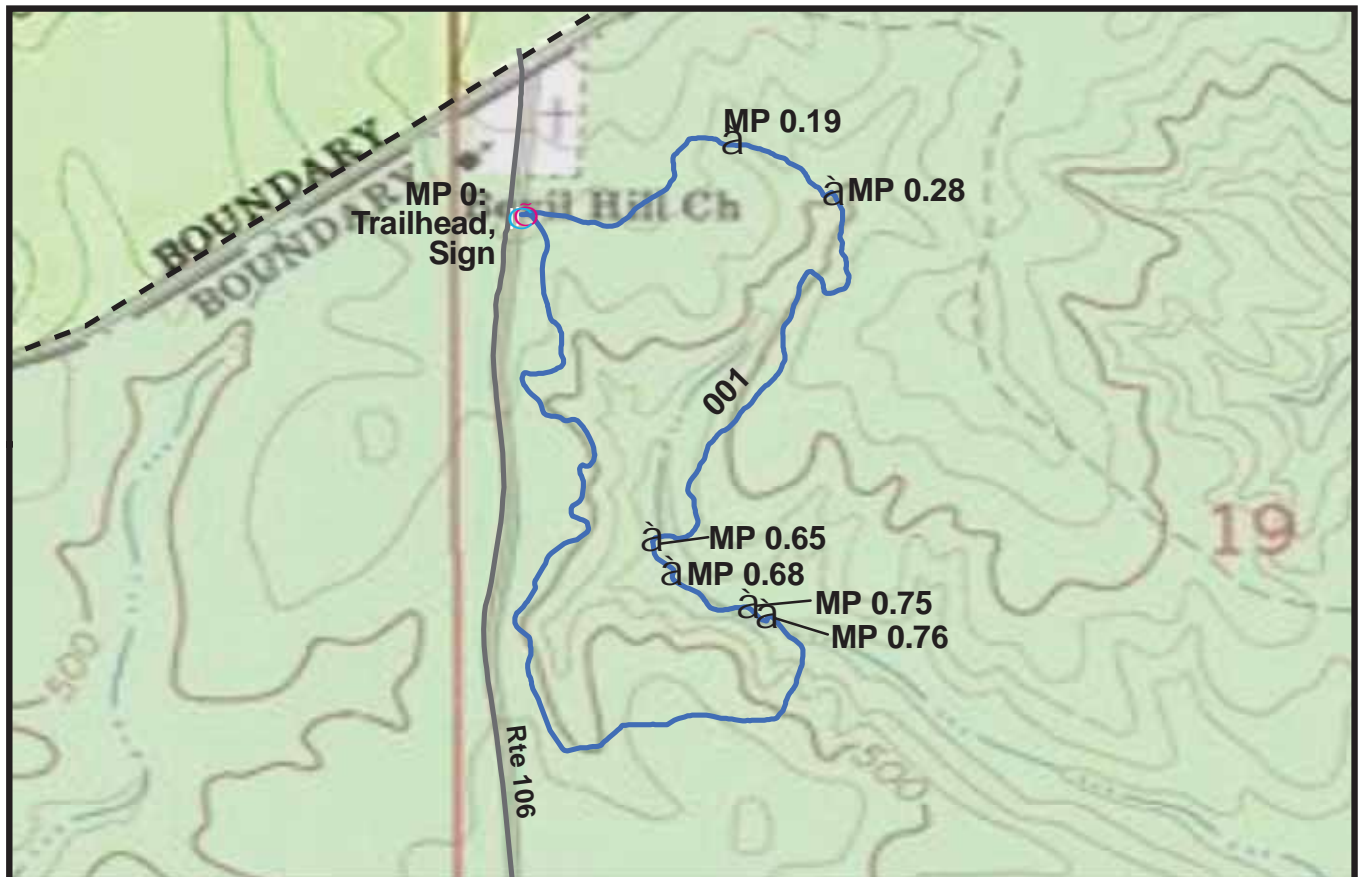
**Region:** 4

**TOTAL LENGTH:** 3.08 Miles

Section Number	001				
Section Length (miles)	3.08				
SAMMS Number	10019022				
Rating Date	6/6/2006				
<b>Trail Section Information</b>					
Trail Class	TC2				
Surface Type	Native				
Surface Firmness	Soft				
Width (inches)	24				
Average Grade (%)	1.2				
Average X-slope (%)	0.9				
<b>Trail Condition Information</b>					
Deferred Maintenance	\$0				
CRV	\$126745				
FCI	0				
Condition	Excellent				

## Trail Condition TOTALS

Deferred Maintenance	CRV	FCI	Condition
\$0	\$126745	0	Excellent



**Trail Name:** Scattertown Trail

**Refuge Name:** Noxubee NWR

**Trail Number:** T300

**Region:** 4

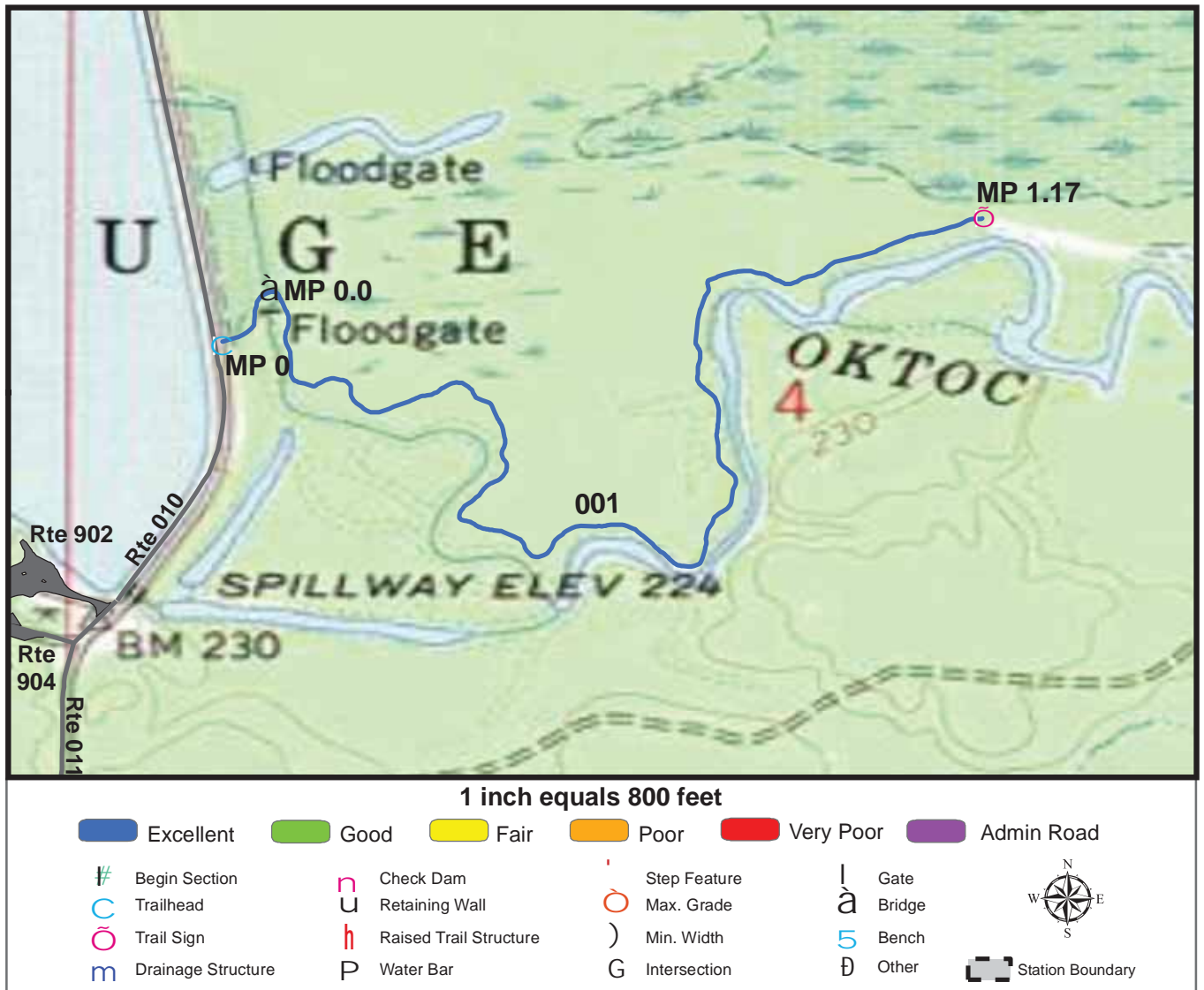
**TOTAL LENGTH:** 1.53 Miles

Section Number	001				
Section Length (miles)	1.53				
SAMMS Number	10019022				
Rating Date	6/14/2006				
<b>Trail Section Information</b>					
Trail Class	TC3				
Surface Type	Native				
Surface Firmness	Firm				
Width (inches)	60				
Average Grade (%)	7.2				
Average X-slope (%)	3.1				
<b>Trail Condition Information</b>					
Deferred Maintenance	\$0				
CRV	\$155524				
FCI	0				
Condition	Excellent				

**Trail Condition TOTALS**

Deferred Maintenance	CRV	FCI	Condition
\$0	\$155524	0	Excellent





**Trail Name:** Beaver Dam Trail

**Refuge Name:** Noxubee NWR

**Trail Number:** T301

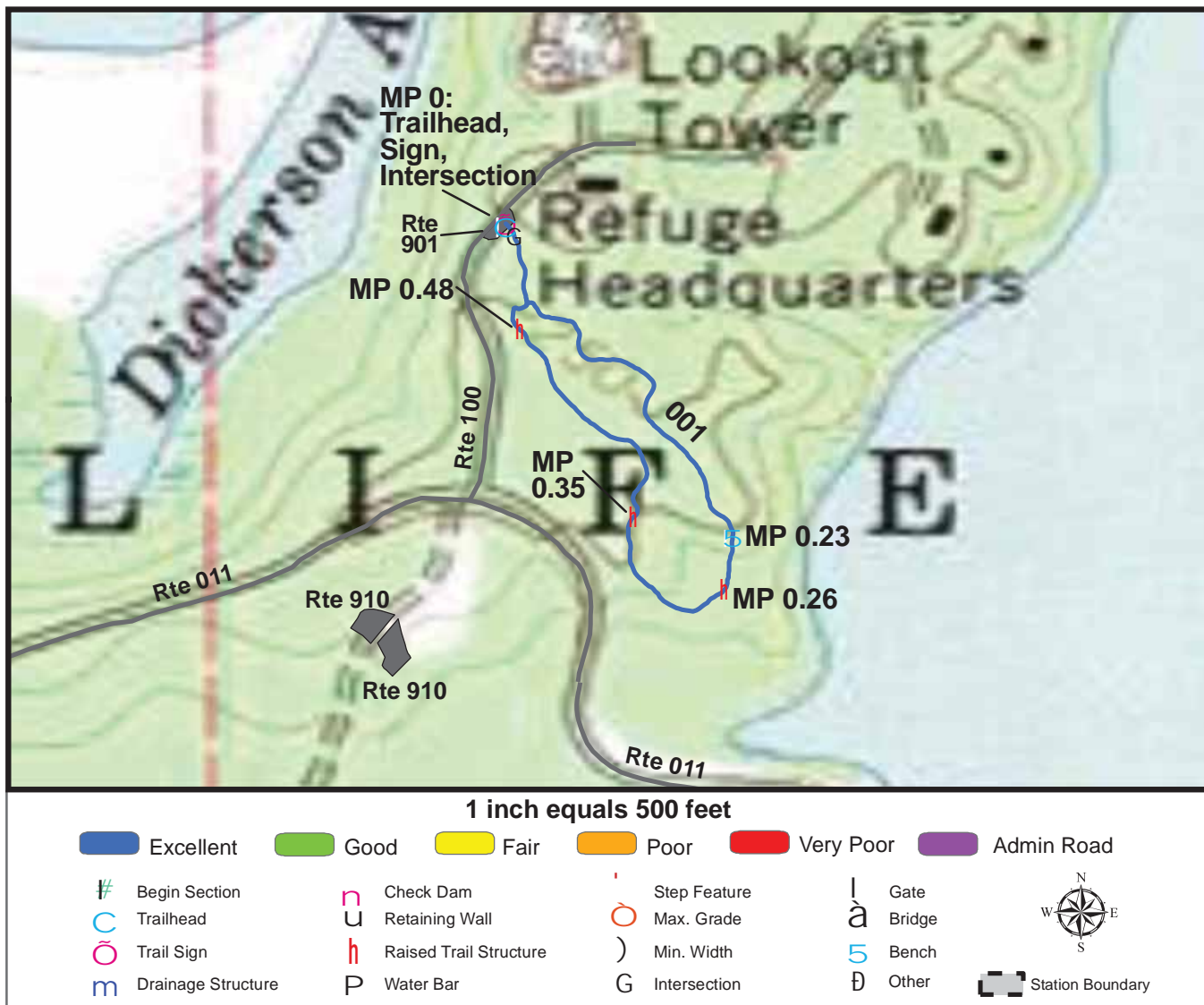
**Region:** 4

**TOTAL LENGTH:** 1.17 Miles

Section Number	001				
Section Length (miles)	1.17				
SAMMS Number	10019022				
Rating Date	6/14/2006				
<b>Trail Section Information</b>					
Trail Class	TC3				
Surface Type	Native				
Surface Firmness	Firm				
Width (inches)	60				
Average Grade (%)	6.4				
Average X-slope (%)	1.4				
<b>Trail Condition Information</b>					
Deferred Maintenance	\$0				
CRV	\$114965				
FCI	0				
Condition	Excellent				

**Trail Condition TOTALS**

Deferred Maintenance	CRV	FCI	Condition
\$0	\$114965	0	Excellent



**Trail Name:** Woodpecker Trail

**Refuge Name:** Noxubee NWR

**Trail Number:** T302

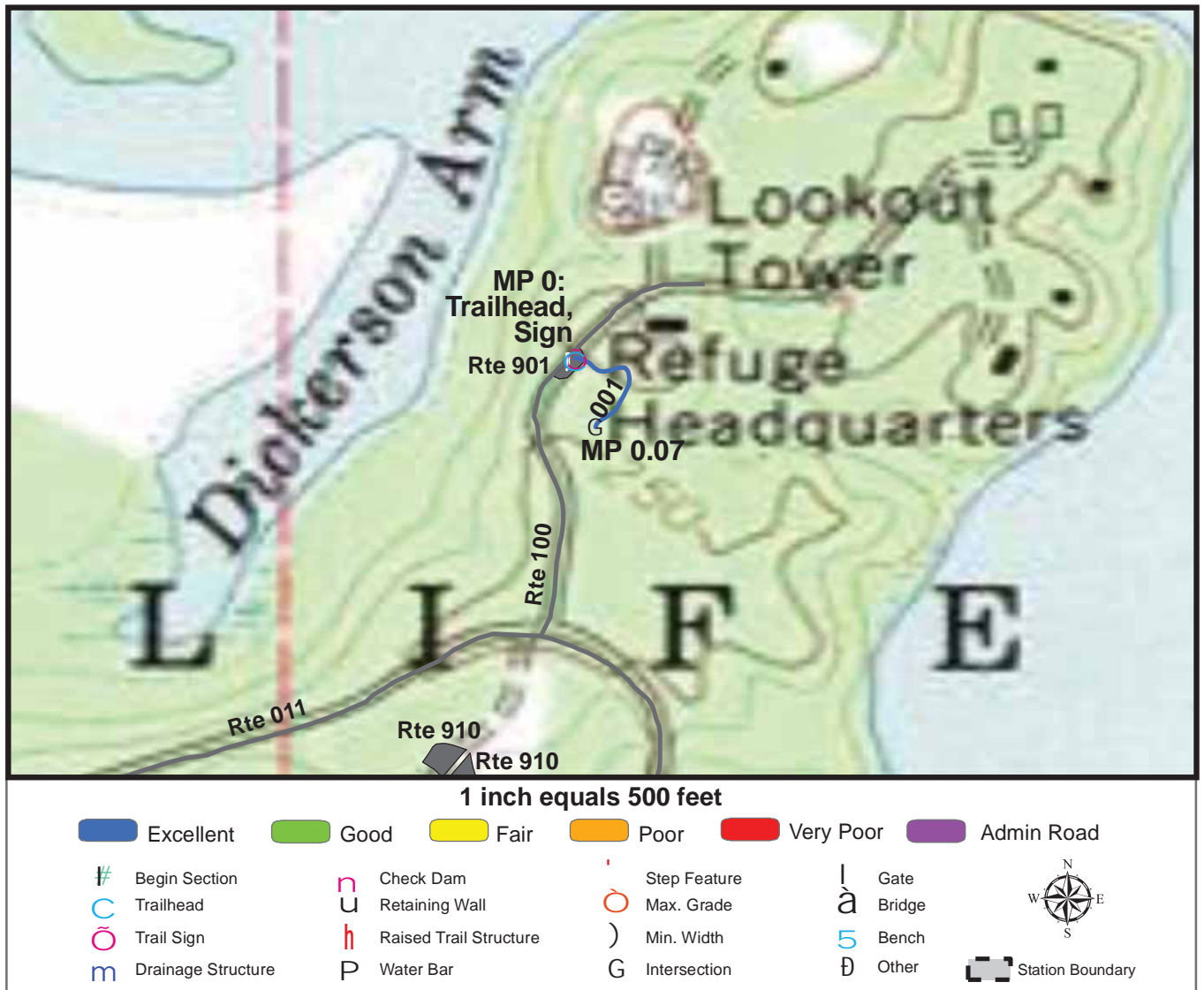
**Region:** 4

**TOTAL LENGTH:** 0.5 Miles

Section Number	001				
Section Length (miles)	0.5				
SAMMS Number	10019022				
Rating Date	6/14/2006				
<b>Trail Section Information</b>					
Trail Class	TC3				
Surface Type	Native				
Surface Firmness	Firm				
Width (inches)	60				
Average Grade (%)	0.9				
Average X-slope (%)	2.1				
<b>Trail Condition Information</b>					
Deferred Maintenance	\$0				
CRV	\$47582				
FCI	0				
Condition	Excellent				

**Trail Condition TOTALS**

Deferred Maintenance	CRV	FCI	Condition
\$0	\$47582	0	Excellent



**Trail Name:** Woodpecker Trail Spur

**Refuge Name:** Noxubee NWR

**Trail Number:** T303

**Region:** 4

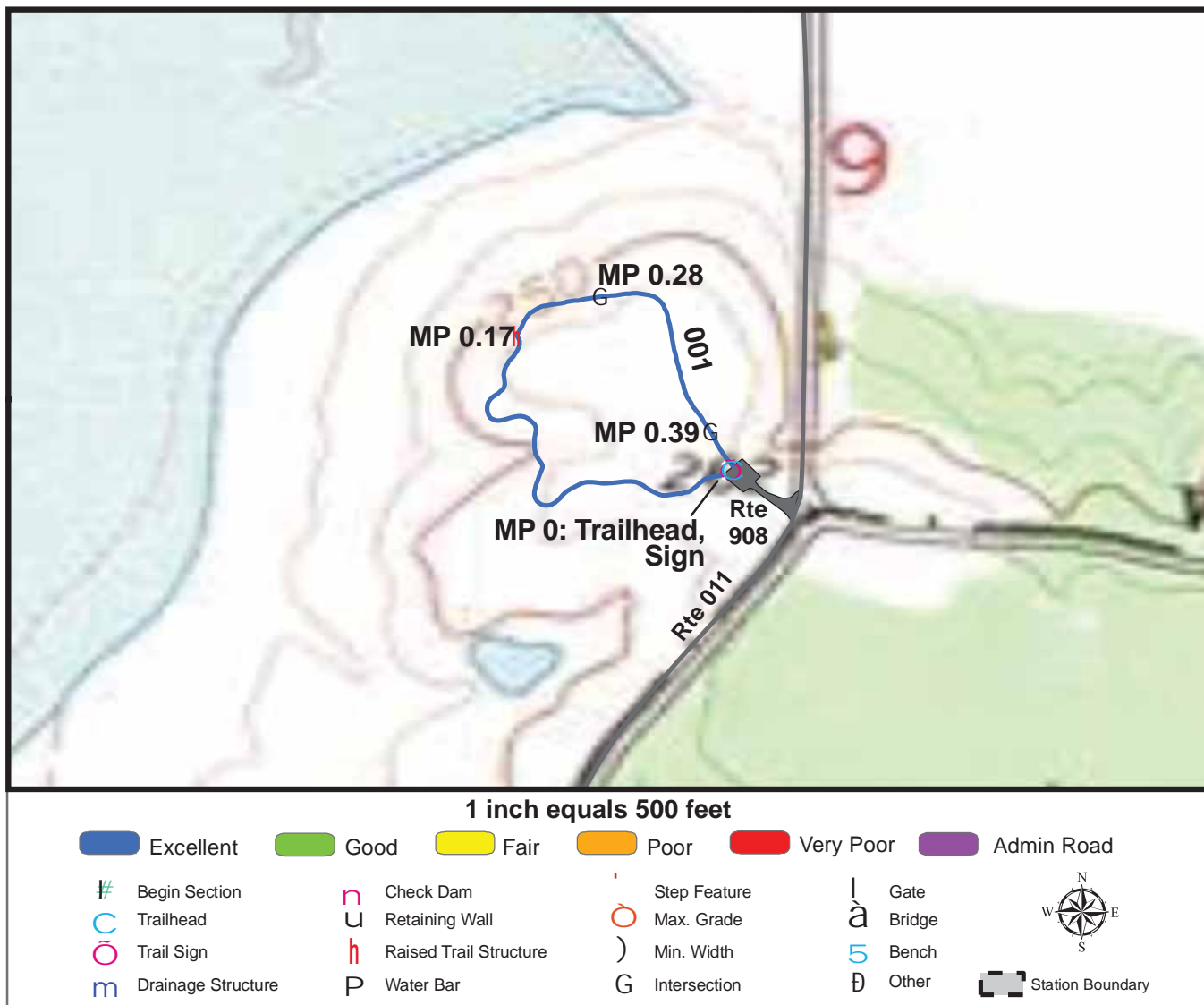
**TOTAL LENGTH:** 0.07 Miles

Section Number	001				
Section Length (miles)	0.07				
SAMMS Number	10019022				
Rating Date	6/14/2006				
<b>Trail Section Information</b>					
Trail Class	TC3				
Surface Type	Native				
Surface Firmness	Firm				
Width (inches)	60				
Average Grade (%)	0.9				
Average X-slope (%)	2.1				
<b>Trail Condition Information</b>					
Deferred Maintenance	\$0				
CRV	\$6065				
FCI	0				
Condition	Excellent				

**Trail Condition TOTALS**

Deferred Maintenance	CRV	FCI	Condition
\$0	\$6065	0	Excellent





**Trail Name:** Morgan Hill Overlook

**Refuge Name:** Noxubee NWR

**Trail Number:** T400

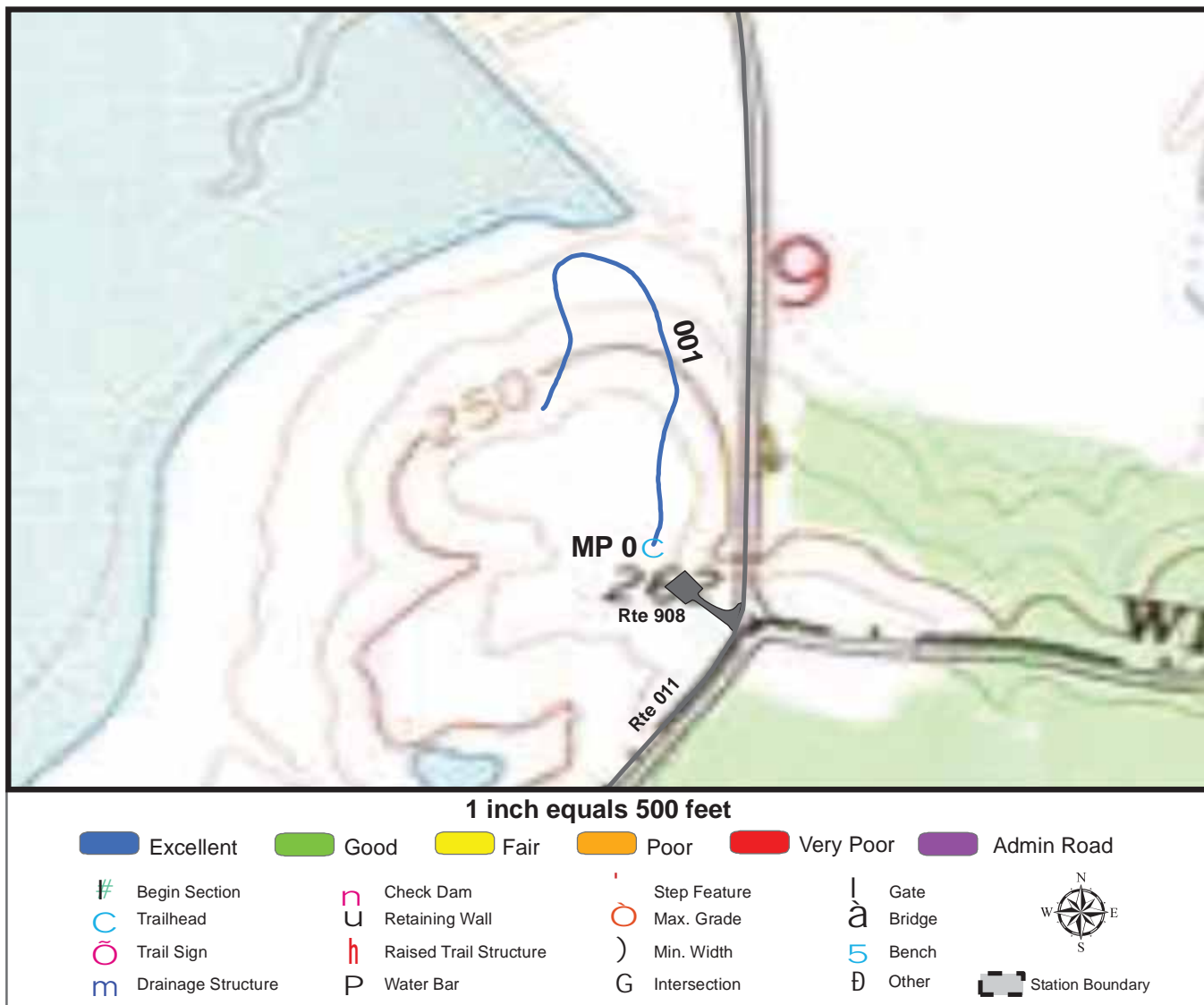
**Region:** 4

**TOTAL LENGTH:** 0.39 Miles

Section Number	001				
Section Length (miles)	0.39				
SAMMS Number	N/A				
Rating Date	6/14/2006				
<b>Trail Section Information</b>					
Trail Class	TC4				
Surface Type	Gravel				
Surface Firmness	Hard				
Width (inches)	72				
Average Grade (%)	1.9				
Average X-slope (%)	1.9				
<b>Trail Condition Information</b>					
Deferred Maintenance	\$0				
CRV	\$47491				
FCI	0				
Condition	Excellent				

**Trail Condition TOTALS**

Deferred Maintenance	CRV	FCI	Condition
\$0	\$47491	0	Excellent6



**Trail Name:** Prairie Trail

**Refuge Name:** Noxubee NWR

**Trail Number:** T401

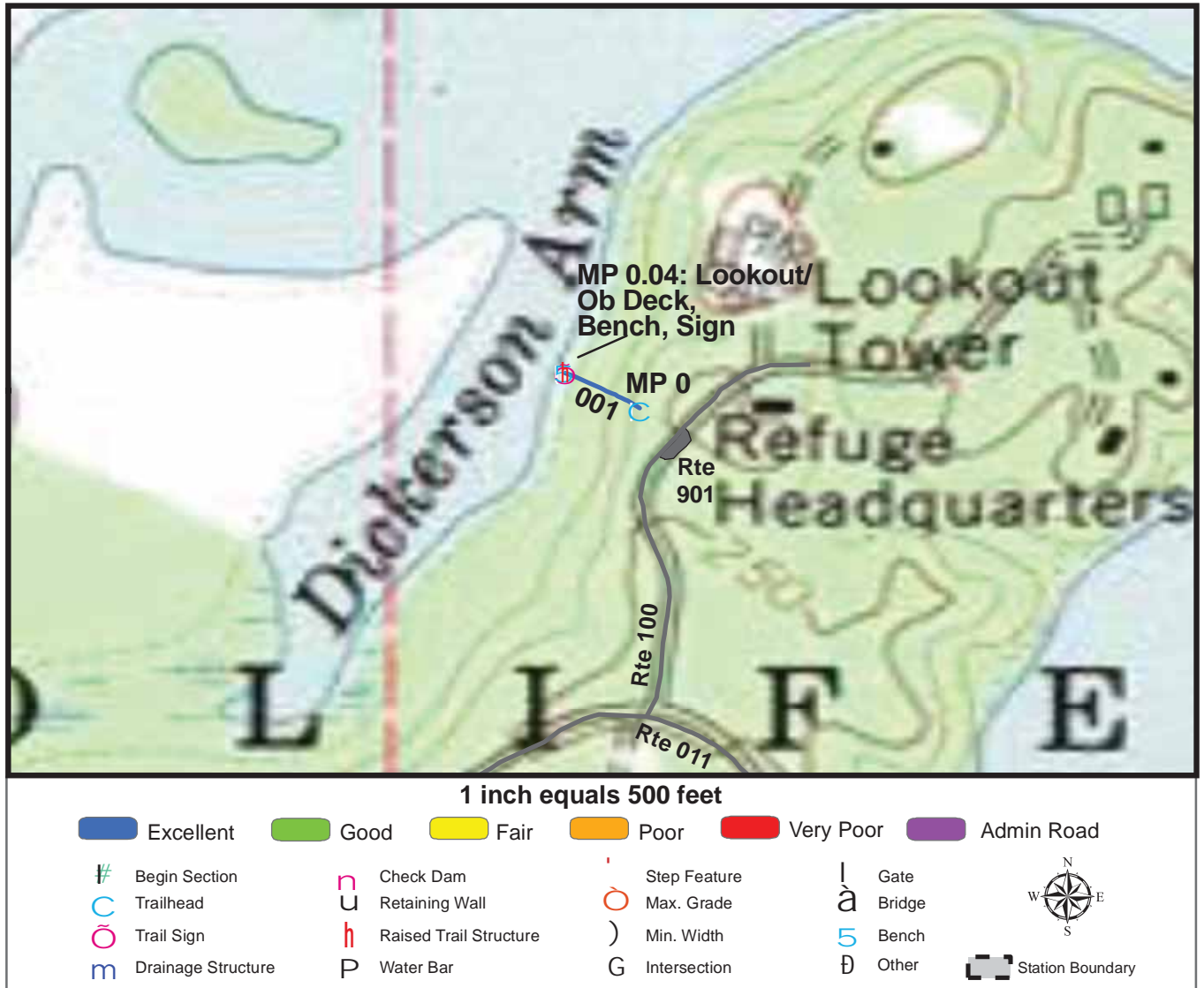
**Region:** 4

**TOTAL LENGTH:** 0.28 Miles

Section Number	001				
Section Length (miles)	0.28				
SAMMS Number	10019022				
Rating Date	6/14/2006				
<b>Trail Section Information</b>					
Trail Class	TC4				
Surface Type	Gravel				
Surface Firmness	Hard				
Width (inches)	60				
Average Grade (%)	1.5				
Average X-slope (%)	3.1				
<b>Trail Condition Information</b>					
Deferred Maintenance	\$0				
CRV	\$27940				
FCI	0				
Condition	Excellent				

**Trail Condition TOTALS**

Deferred Maintenance	CRV	FCI	Condition
\$0	\$27940	0	Excellent



**Trail Name:** Goose Overlook

**Refuge Name:** Noxubee NWR

**Trail Number:** T500

**Region:** 4

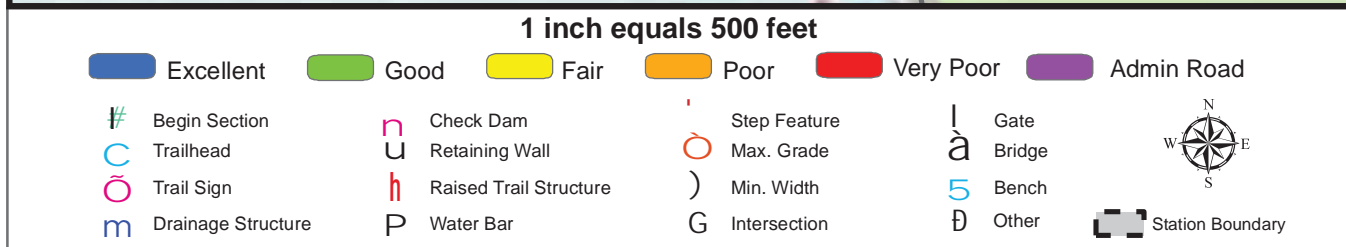
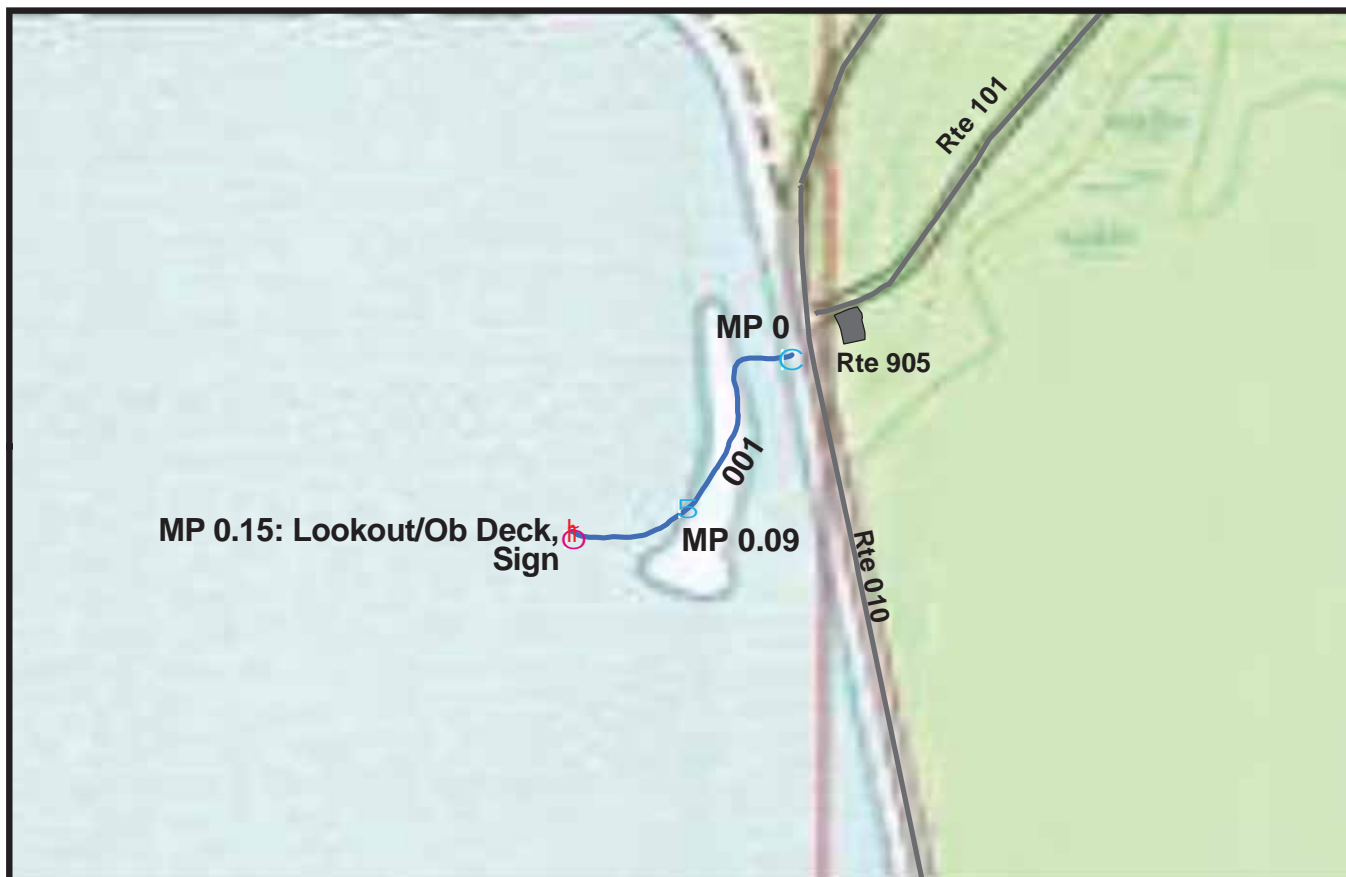
**TOTAL LENGTH:** 0.04 Miles

Section Number	001				
Section Length (miles)	0.04				
SAMMS Number	N/A				
Rating Date	6/14/2006				
<b>Trail Section Information</b>					
Trail Class	TC5				
Surface Type	Concrete				
Surface Firmness	Paved				
Width (inches)	60				
Average Grade (%)	0.7				
Average X-slope (%)	1				
<b>Trail Condition Information</b>					
Deferred Maintenance	\$0				
CRV	\$5860				
FCI	0				
Condition	Excellent				

**Trail Condition TOTALS**

Deferred Maintenance	CRV	FCI	Condition
\$0	\$5860	0	Excellent





**Trail Name:** Bluff Lake Boardwalk

**Refuge Name:** Noxubee NWR

**Trail Number:** T501

**Region:** 4

**TOTAL LENGTH:** 0.15 Miles

Section Number	001				
Section Length (miles)	0.15				
SAMMS Number	10019009				
Rating Date	6/14/2006				
<b>Trail Section Information</b>					
Trail Class	TC5				
Surface Type	Boardwalk				
Surface Firmness	Hard				
Width (inches)	48				
Average Grade (%)	0.7				
Average X-slope (%)	0.7				
<b>Trail Condition Information</b>					
Deferred Maintenance	\$0				
CRV	\$62024				
FCI	0				
Condition	Excellent				

**Trail Condition TOTALS**

Deferred Maintenance	CRV	FCI	Condition
\$0	\$62024	0	Excellent

# PHOTOGRAPHIC SHEET

TRAIL NUMBER: **T200**

STATION: Noxubee NWR

DATE: 6/6/2006



Photo # 1 - MP 0.0 - Trailhead

TRAIL NUMBER: **T200**

STATION: Noxubee NWR

DATE: 6/6/2006



Photo # 2 - MP 0.0 - Sign



# PHOTOGRAPHIC SHEET

TRAIL NUMBER: **T200**

STATION: Noxubee NWR

DATE: 6/6/2006



Photo # 3 - MP 0.12 - Bridge

TRAIL NUMBER: **T200**

STATION: Noxubee NWR

DATE: 6/6/2006



Photo # 4 - MP 0.16 - Bridge



# PHOTOGRAPHIC SHEET

TRAIL NUMBER: **T300**

STATION: Noxubee NWR

DATE: 6/14/2006



Photo # 48 - MP 0.0 - Trailhead

TRAIL NUMBER: **T300**

STATION: Noxubee NWR

DATE: 6/14/2006

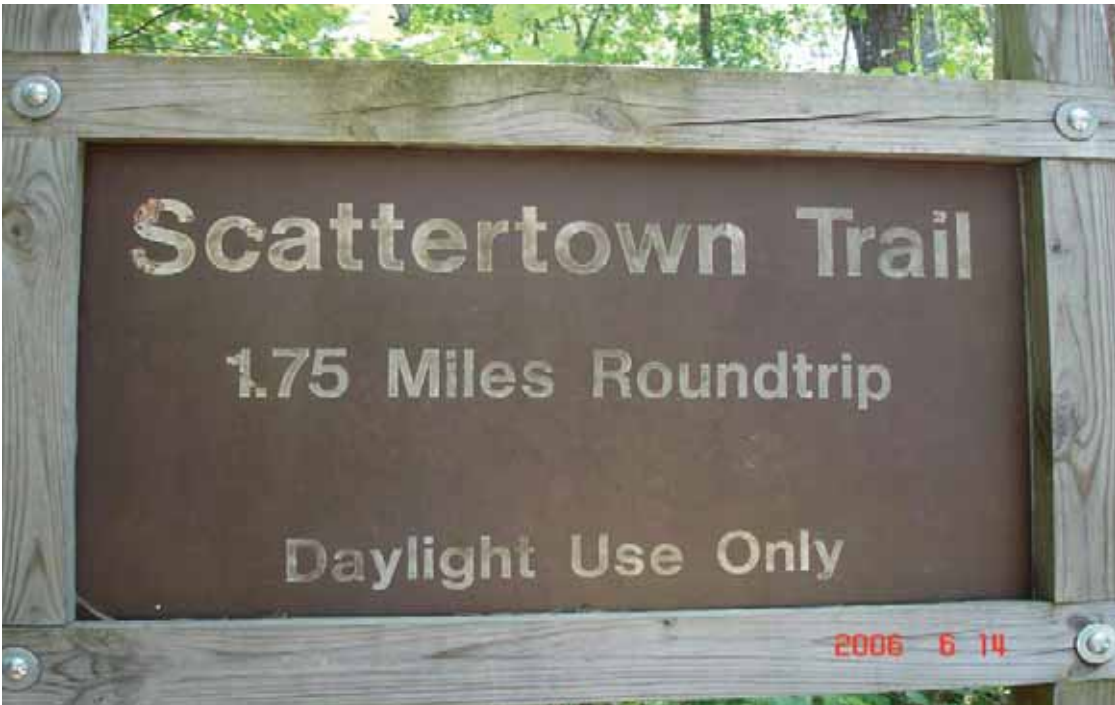


Photo # 49 - MP 0.0 - Sign



# PHOTOGRAPHIC SHEET

TRAIL NUMBER: **T300**

STATION: Noxubee NWR

DATE: 6/14/2006



Photo # 50 - MP 0.19 - Bridge

TRAIL NUMBER: **T300**

STATION: Noxubee NWR

DATE: 6/14/2006



Photo # 51 - MP 0.28 - Bridge



# PHOTOGRAPHIC SHEET

TRAIL NUMBER: **T300**

STATION: Noxubee NWR

DATE: 6/14/2006



Photo # 52 - MP 0.65 - Bridge

TRAIL NUMBER: **T300**

STATION: Noxubee NWR

DATE: 6/14/2006



Photo # 53 - MP 0.68 - Bridge



# PHOTOGRAPHIC SHEET

TRAIL NUMBER: **T300**

STATION: Noxubee NWR

DATE: 6/14/2006



Photo # 54 - MP 0.75 - Bridge

TRAIL NUMBER: **T300**

STATION: Noxubee NWR

DATE: 6/14/2006



Photo # 55 - MP 0.76 - Bridge



# PHOTOGRAPHIC SHEET

TRAIL NUMBER: **T301**

STATION: Noxubee NWR

DATE: 6/14/2006



Photo # 27 - MP 0.0 - Trailhead

TRAIL NUMBER: **T301**

STATION: Noxubee NWR

DATE: 6/14/2006



Photo # 29 - MP 0.06 - Bridge



# PHOTOGRAPHIC SHEET

TRAIL NUMBER: **T301**

STATION: Noxubee NWR

DATE: 6/14/2006



Photo # 28 - MP 1.17 - Sign (Grouped Feature)

TRAIL NUMBER: **T302**

STATION: Noxubee NWR

DATE: 6/14/2006



Photo # 34 - MP 0.0 - Trailhead



# PHOTOGRAPHIC SHEET

TRAIL NUMBER: **T302**

STATION: Noxubee NWR

DATE: 6/14/2006



Photo # 35 - MP 0.0 - Sign

TRAIL NUMBER: **T302**

STATION: Noxubee NWR

DATE: 6/14/2006



Photo # 36 - MP 0.26 - Boardwalk



# PHOTOGRAPHIC SHEET

TRAIL NUMBER: **T302**

STATION: Noxubee NWR

DATE: 6/14/2006



Photo # 37 - MP 0.35 - Boardwalk

TRAIL NUMBER: **T302**

STATION: Noxubee NWR

DATE: 6/14/2006



Photo # 38 - MP 0.48 - Boardwalk



# PHOTOGRAPHIC SHEET

TRAIL NUMBER: **T303**

STATION: Noxubee NWR

DATE: 6/14/2006



Photo # 40 - MP 0.0 - Trailhead

TRAIL NUMBER: **T303**

STATION: Noxubee NWR

DATE: 6/14/2006



Photo # 39 - MP 0.0 - Sign



# PHOTOGRAPHIC SHEET

TRAIL NUMBER: **T400**

STATION: Noxubee NWR

DATE: 6/14/2006



Photo # 30 - MP 0.0 - Trailhead

TRAIL NUMBER: **T400**

STATION: Noxubee NWR

DATE: 6/14/2006



Photo # 31 - MP 0.0 - Sign

# PHOTOGRAPHIC SHEET

TRAIL NUMBER: **T401**

STATION: Noxubee NWR

DATE: 6/14/2006



Photo # 33 - MP 0.0 - Trailhead

TRAIL NUMBER: **T500**

STATION: Noxubee NWR

DATE: 6/14/2006



Photo # 42 - MP 0.0 - Trailhead



# PHOTOGRAPHIC SHEET

TRAIL NUMBER: **T500**

STATION: Noxubee NWR

DATE: 6/14/2006



Photo # 41 - MP 0.04 - Sign

TRAIL NUMBER: **T501**

STATION: Noxubee NWR

DATE: 6/14/2006



Photo # 23 - MP 0.0 - Trailhead



# PHOTOGRAPHIC SHEET

TRAIL NUMBER: T501

STATION: Noxubee NWR

DATE: 6/14/2006



Photo # 25 - MP 0.15 - Sign (Grouped Feature)

# **The Trail Inventory of Panther Swamp National Wildlife Refuge Yazoo City, Mississippi**



**Prepared By:  
Federal Highway Administration  
Central Federal Lands Highway Division  
June 2006**



# Panther Swamp NWR

## Trail and Trail Feature Summaries

### Trail Miles and Percentages by Surface Type and Condition

Trail Surface Type	Mileage by Trail Condition												Total Miles
	Excellent		Good		Fair		Poor		Very Poor		Not Rated*		
	MILES	%	MILES	%	MILES	%	MILES	%	MILES	%	MILES	%	
Native	3.06	20%		0%		0%		0%		0%		0%	3.06
Gravel	0.94	6%		0%		0%		0%		0%		0%	0.94
Asphalt		0%		0%		0%		0%		0%		0%	0.00
Concrete		0%		0%		0%		0%		0%		0%	0.00
Turnpike		0%		0%		0%		0%		0%		0%	0.00
Boardwalk		0%		0%		0%		0%		0%		0%	0.00
Puncheon		0%		0%		0%		0%		0%		0%	0.00
Woodchips		0%		0%		0%		0%		0%		0%	0.00
Mowed		0%		0%		0%		0%		0%		0%	0.00
Admin Road		0%		0%		0%		0%		0%	11.61	74%	11.61
Other		0%		0%		0%		0%		0%		0%	0.00
Totals	4.00	26%	0.00	0%	0.00	0%	0.00	0%	0.00	0%	11.61	74%	15.61

### Trail Miles and Percentages by Trail Classification and Condition

Trail Classification	Mileage by Trail Condition												Total Miles
	Excellent		Good		Fair		Poor		Very Poor		Not Rated*		
	MILES	%	MILES	%	MILES	%	MILES	%	MILES	%	MILES	%	
TC1		0%		0%		0%		0%		0%		0%	0.00
TC2		0%		0%		0%		0%		0%	8.11	52%	8.11
TC3	4.00	26%		0%		0%		0%		0%	3.50	22%	7.50
TC4		0%		0%		0%		0%		0%		0%	0.00
TC5		0%		0%		0%		0%		0%		0%	0.00
Totals	4.00	26%	0.00	0%	0.00	0%	0.00	0%	0.00	0%	11.61	74%	15.61

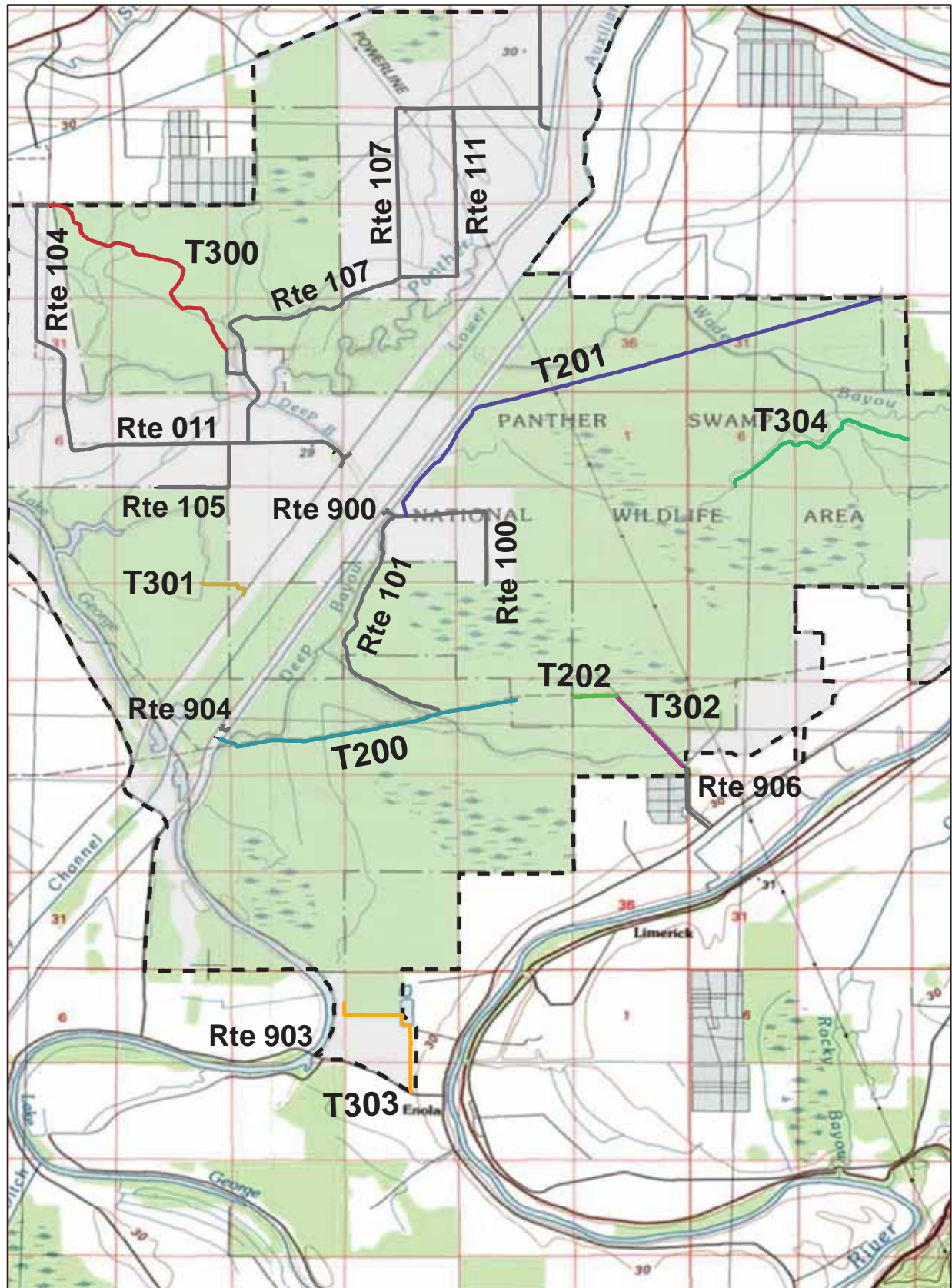
\* Admin Roads are included in the inventory but are not rated for condition.



## Trail Features

Trail Number	Feature Type	Quantity	Grouped Feature	Milepost	Photo
T200	Bridge -sf	1600	No	0.02	56
T200	Bridge -sf	2400	No	1.89	57
T200	Bridge -sf	2000	No	2.17	60
T200	Sign	12	Yes	N/A	59
T200	Sign	10	Yes	N/A	55
T201	Sign	12	Yes	N/A	42
T201	Bridge -sf	420	No	3.51	43
T202	Sign	4	Yes	N/A	63
T300	Drainage Dips -each	1	No	0.37	N/A
T300	Drainage Dips -each	1	No	0.75	N/A
T300	Drainage Dips -each	1	No	1.21	N/A
T300	Drainage Dips -each	1	No	1.76	N/A
T300	Drainage Dips -each	1	No	2.28	N/A
T300	Sign	6	Yes	N/A	48
T301	Sign	1	No	0.05	28
T301	Culvert -lf	15	No	0.14	N/A
T301	Culvert -lf	15	No	0.23	N/A
T302	Drainage Dips -each	1	No	0.20	N/A
T302	Culvert -lf	30	No	0.66	N/A
T303	Sign	2	Yes	N/A	30
<b>sf-square feet</b> <b>lf-linear feet</b> <b>cf-cubic feet</b>					

# PANTHER SWAMP NATIONAL WILDLIFE REFUGE TRAIL LOCATION MAP



Station Boundary



HQ/VC

0 2 4 Miles

## TRAILS ID

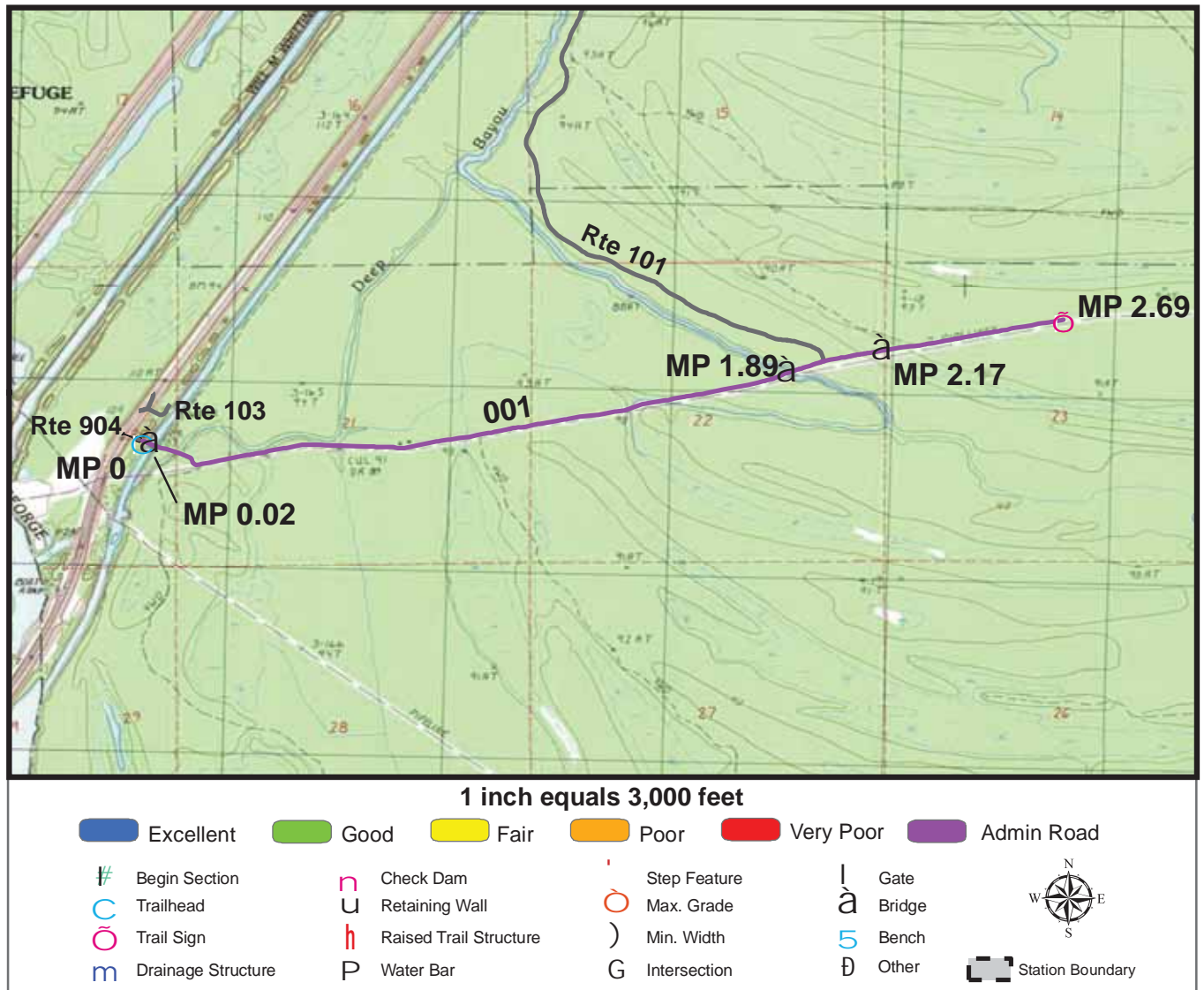
**Station Name: Panther Swamp NWR**

**Org. Code: 43581**

Trail #	Trail Name	Surface Type	SAMMS	Trail Mileage	Trail Description (Begin and End point of trail)
T200	Southern Natural Gas Pipeline	Admin Road	N/A	2.69	From east of Cottons Parking (Rte 904) to private property boundary line
T201	Texas Eastern Pipeline Trail	Admin Road	10018521	5.05	From north of Rte 100 Parking #1 (Rte 900) to dead end at river
T202	Southern Natural Gas East Pipeline	Admin Road	N/A	0.37	East of private property boundary to Board Road Trail (T302)
T300	Cutover Trail	Admin Road	N/A	2.62	From east of 800 Acre Field Parking (Rte 908) to northwest of Jackson Bayou Parking (Rte 910)
T301	Bobcat Trail	Native	10018527	0.48	From west of West Levy Rd, 1/4 mi north of River Road to impassable vegetation
T302	Board Road Trail	Gravel	10018520	0.94	From northwest of Board Road Parking (Rte 906) to Southern Natural Gas East Pipeline
T303	Brister Tract Trail	Admin Road, Native	10018529	1.48	From north of Calihan Rd, 0.3 west of River Road to dead end at bayou
T304	Wade Bayou	Native	N/A	1.98	From west of Indian Camp Bayou to end of bombing range



# TRAIL CONDITION



**Trail Name:** Southern Natural Gas Pipeline

**Refuge Name:** Panther Swamp NWR

**Trail Number:** T200

**Region:** 4

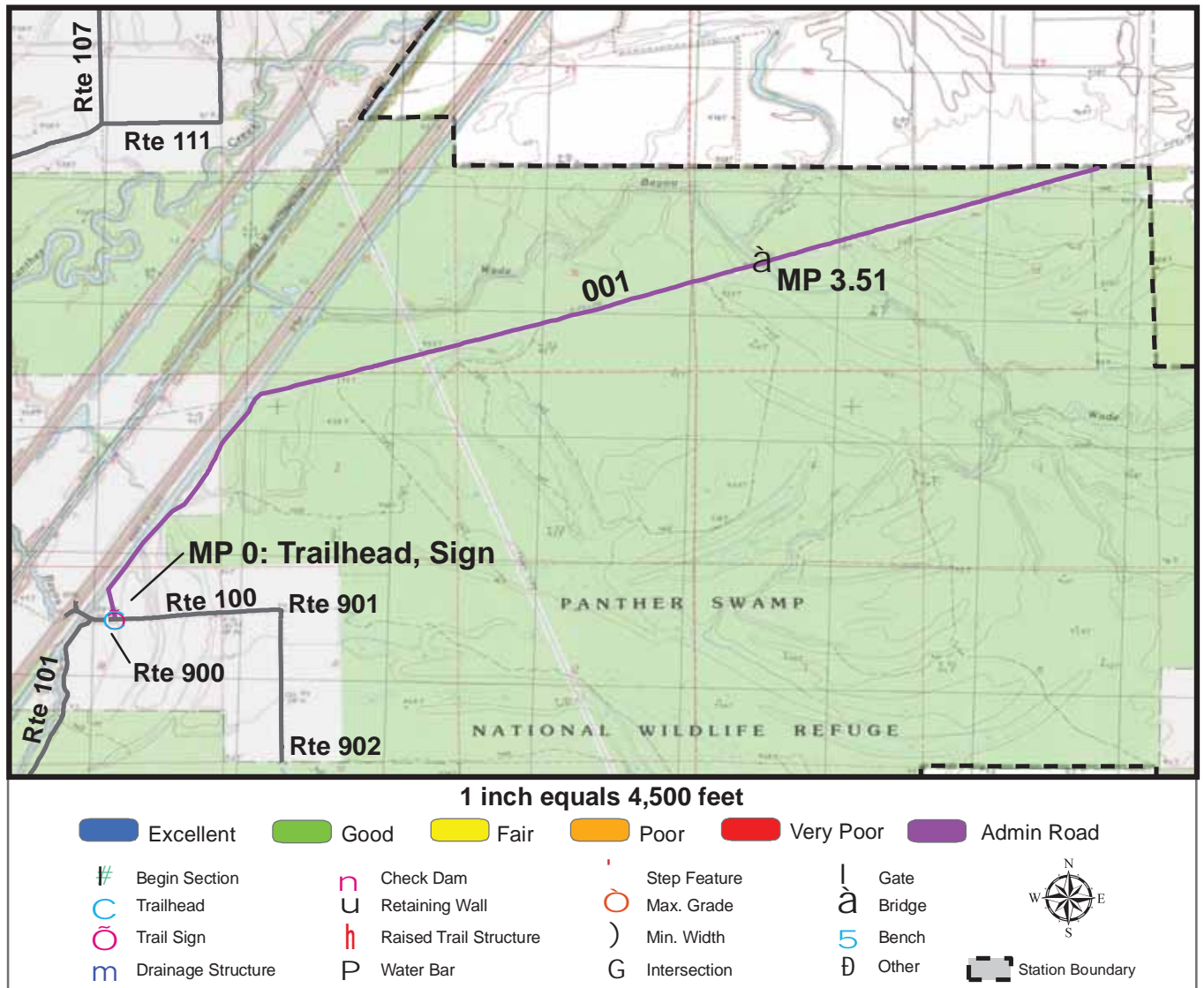
**TOTAL LENGTH:** 2.69 Miles

Section Number	001				
Section Length (miles)	2.69				
SAMMS Number	N/A				
Rating Date	6/10/2006				
<b>Trail Section Information</b>					
Trail Class	TC2				
Surface Type	Admin Road				
Surface Firmness	Firm				
Width (inches)	108				
Average Grade (%)	1.6				
Average X-slope (%)	2.5				
<b>Trail Condition Information</b>					
Deferred Maintenance	\$0				
CRV	\$0				
FCI	0				
Condition	Not Rated				

## Trail Condition TOTALS

Deferred Maintenance	CRV	FCI	Condition
\$0	\$0	0	Not Rated

# TRAIL CONDITION



**Trail Name:** Texas Eastern Pipeline Trail

**Refuge Name:** Panther Swamp NWR

**Trail Number:** T201

**Region:** 4

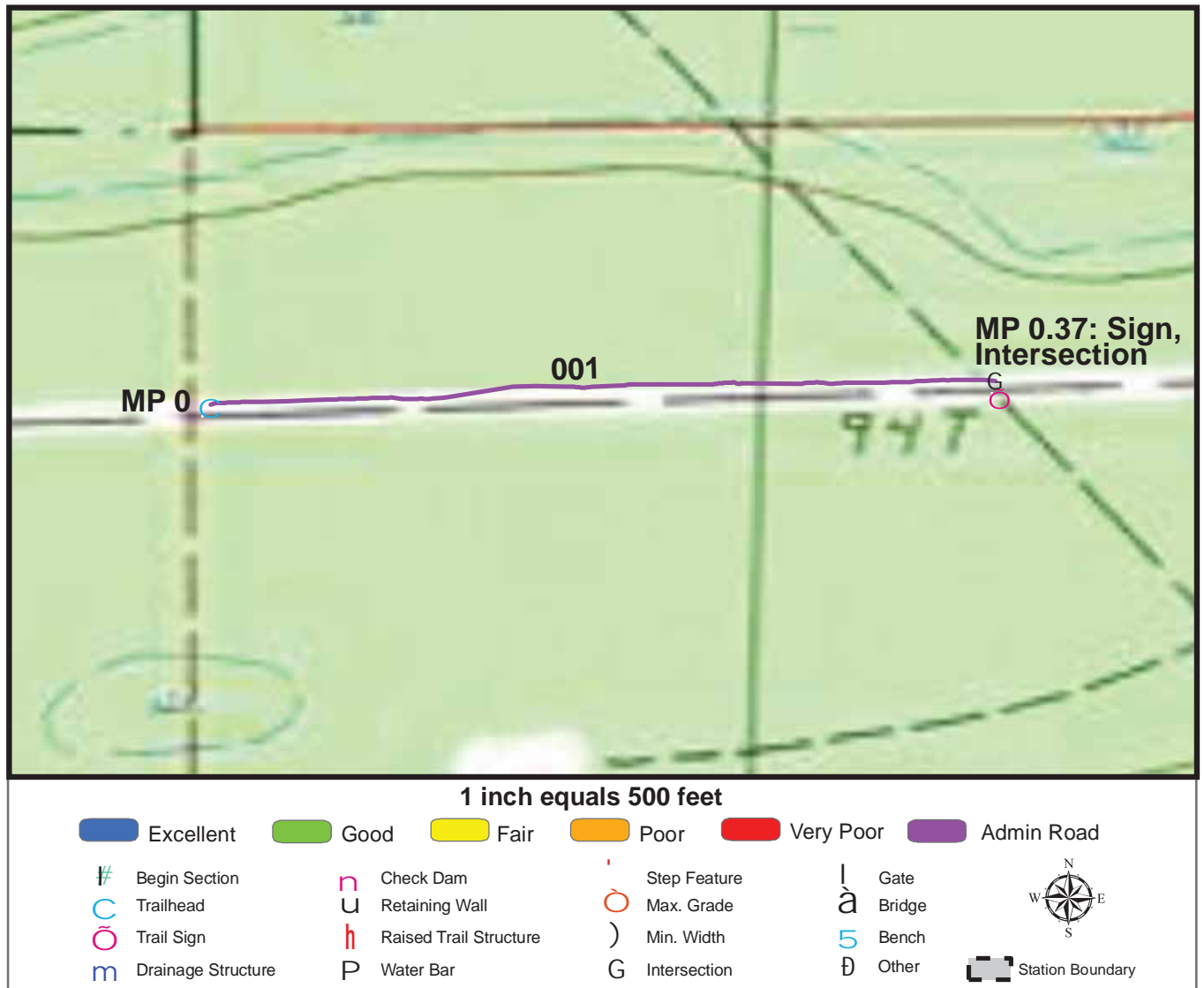
**TOTAL LENGTH:** 5.05 Miles

Section Number	001				
Section Length (miles)	5.05				
SAMMS Number	10018521				
Rating Date	6/10/2006				
<b>Trail Section Information</b>					
Trail Class	TC2				
Surface Type	Admin Road				
Surface Firmness	Firm				
Width (inches)	108				
Average Grade (%)	1.4				
Average X-slope (%)	1.8				
<b>Trail Condition Information</b>					
Deferred Maintenance	\$0				
CRV	\$0				
FCI	0				
Condition	Not Rated				

## Trail Condition TOTALS

Deferred Maintenance	CRV	FCI	Condition
\$0	\$0	0	Not Rated

# TRAIL CONDITION



**Trail Name:** Southern Natural Gas East Pipeline

**Refuge Name:** Panther Swamp NWR

**Trail Number:** T202

**Region:** 4

**TOTAL LENGTH:** 0.37 Miles

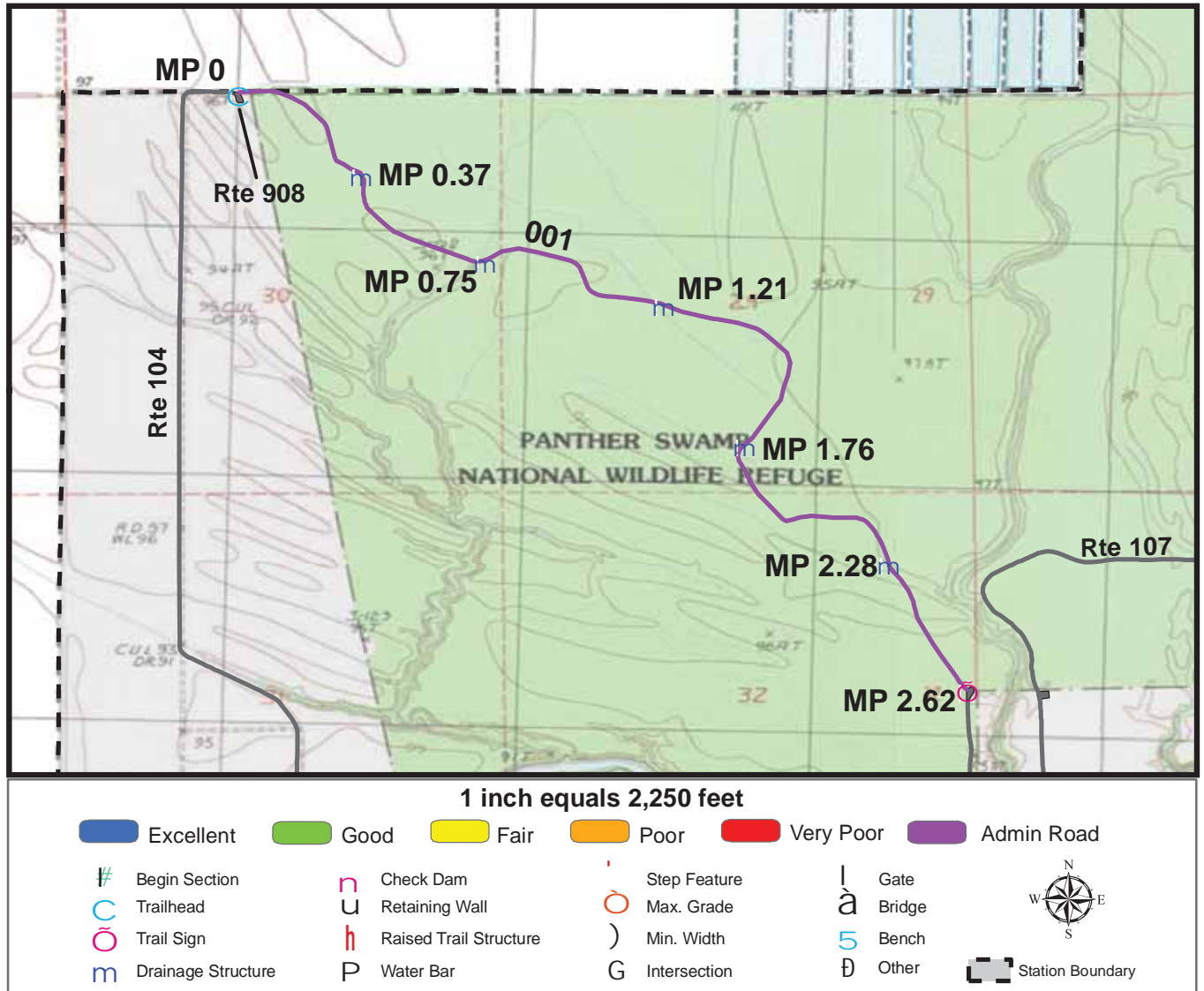
Section Number	001				
Section Length (miles)	0.37				
SAMMS Number	N/A				
Rating Date	6/10/2006				
<b>Trail Section Information</b>					
Trail Class	TC2				
Surface Type	Admin Road				
Surface Firmness	Firm				
Width (inches)	108				
Average Grade (%)	1.4				
Average X-slope (%)	1.8				
<b>Trail Condition Information</b>					
Deferred Maintenance	\$0				
CRV	\$0				
FCI	0				
Condition	Not Rated				

## Trail Condition TOTALS

Deferred Maintenance	CRV	FCI	Condition
\$0	\$0	0	Not Rated



# TRAIL CONDITION



**Trail Name:** Cutover Trail

**Refuge Name:** Panther Swamp NWR

**Trail Number:** T300

**Region:** 4

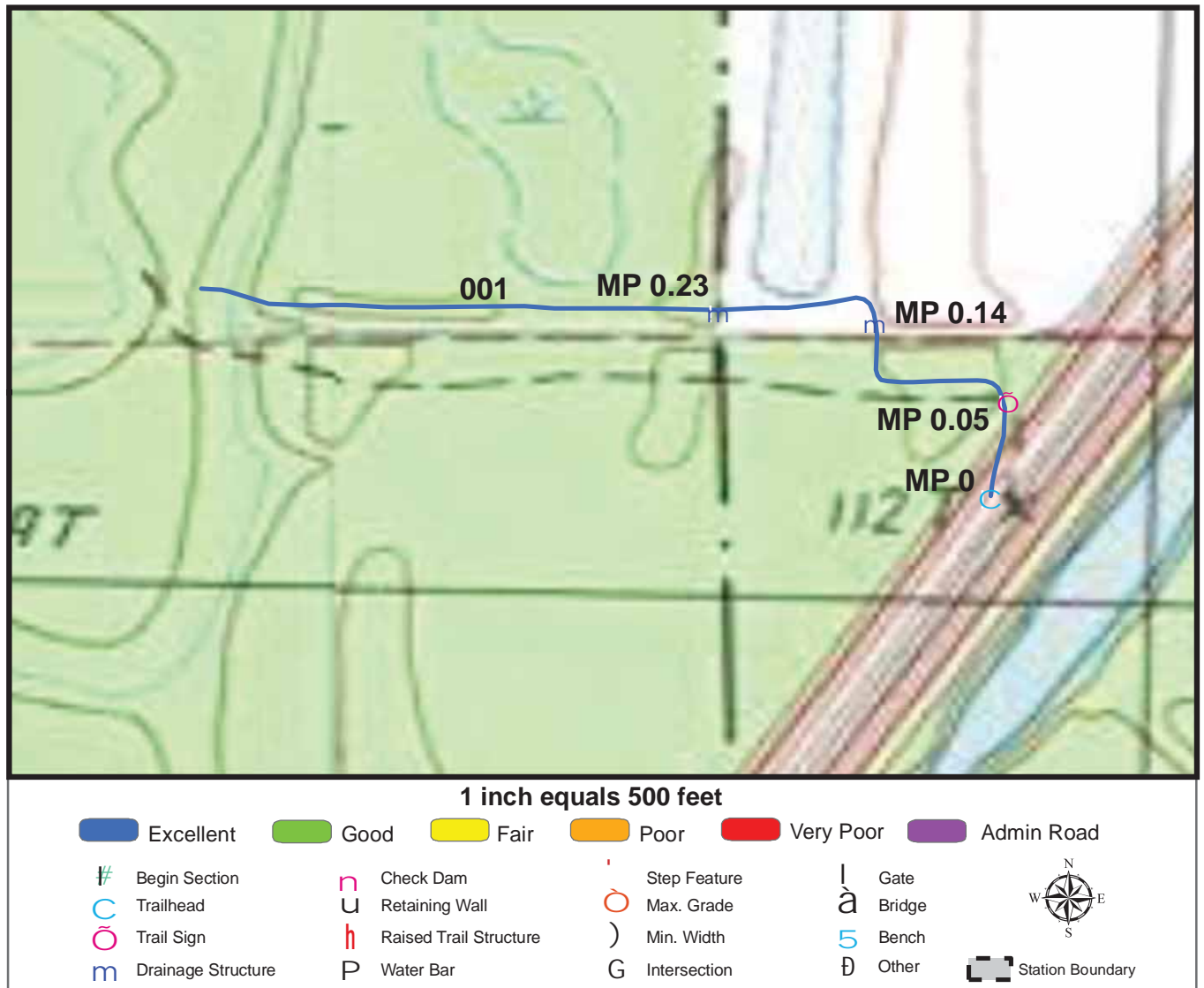
**TOTAL LENGTH:** 2.62 Miles

Section Number	001				
Section Length (miles)	2.62				
SAMMS Number	N/A				
Rating Date	6/10/2006				
<b>Trail Section Information</b>					
Trail Class	TC3				
Surface Type	Admin Road				
Surface Firmness	Firm				
Width (inches)	108				
Average Grade (%)	1.4				
Average X-slope (%)	1.8				
<b>Trail Condition Information</b>					
Deferred Maintenance	\$0				
CRV	\$0				
FCI	0				
Condition	Not Rated				

## Trail Condition TOTALS

Deferred Maintenance	CRV	FCI	Condition
\$0	\$0	0	Not Rated

# TRAIL CONDITION



**Trail Name:** Bobcat Trail

**Refuge Name:** Panther Swamp NWR

**Trail Number:** T301

**Region:** 4

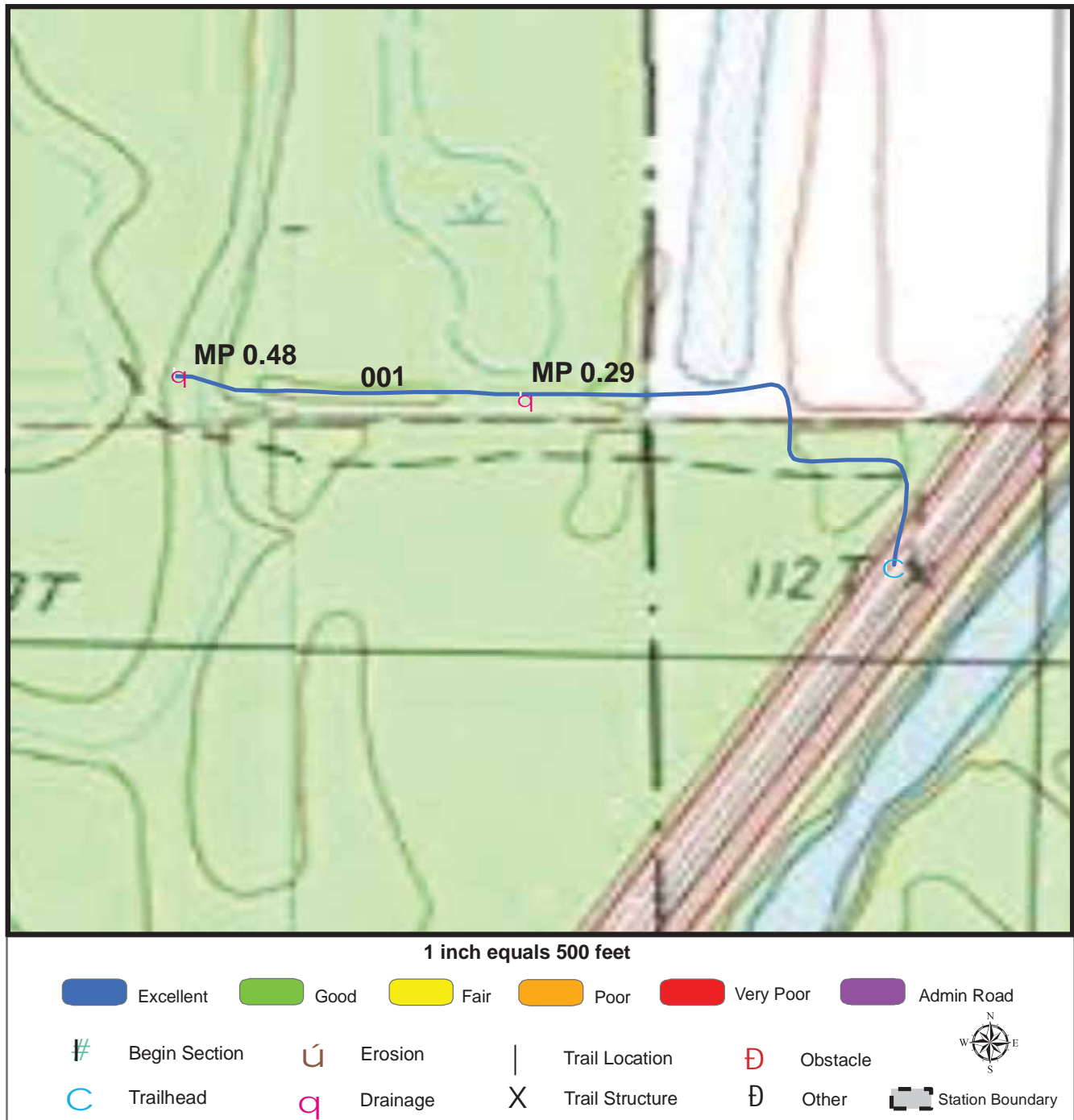
**TOTAL LENGTH:** 0.48 Miles

Section Number	001				
Section Length (miles)	0.48				
SAMMS Number	10018527				
Rating Date	6/9/2006				
<b>Trail Section Information</b>					
Trail Class	TC3				
Surface Type	Native				
Surface Firmness	Firm				
Width (inches)	48				
Average Grade (%)	1.4				
Average X-slope (%)	1.8				
<b>Trail Condition Information</b>					
Deferred Maintenance	\$203				
CRV	\$36804				
FCI	0.006				
Condition	Excellent				

## Trail Condition TOTALS

Deferred Maintenance	CRV	FCI	Condition
\$203	\$36804	0.006	Excellent

# TRAIL DEFICIENCY



Trail Name: Bobcat Trail

Refuge Name: Panther Swamp NWR

Trail Number: T301

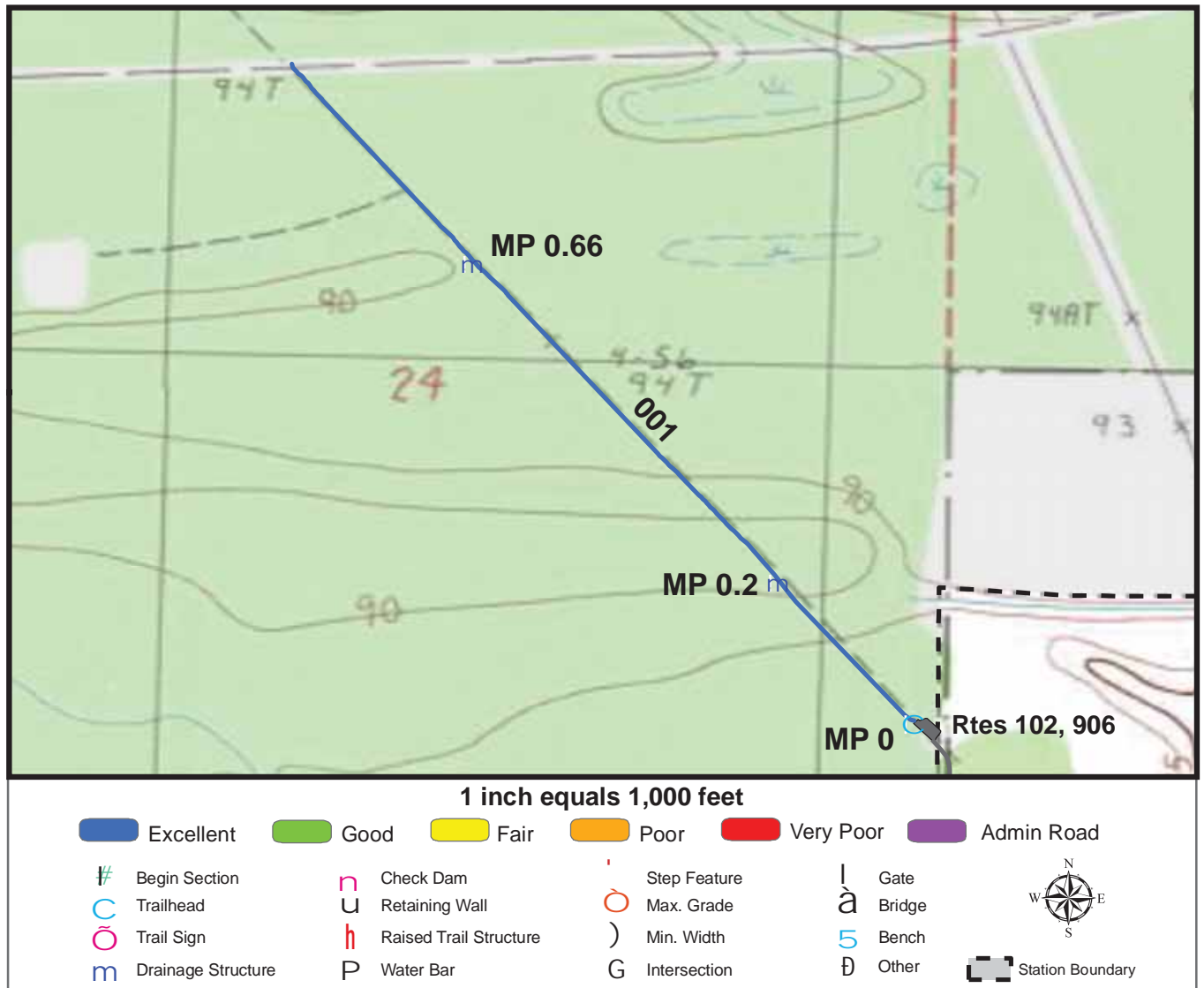
Region: 4

TOTAL LENGTH: 0.48 Miles

Mile Post	0.29	0.48		
Section Number	001	001		
Photo Number	24	25		
Deficiency	Drainage	Drainage		
Action	Build/Add	Build/Add		
Item	Puncheon -lf	Puncheon -lf		
Quantity	5	12		
Deferred Maintenance	\$74	\$129		



# TRAIL CONDITION



**Trail Name:** Board Road Trail

**Refuge Name:** Panther Swamp NWR

**Trail Number:** T302

**Region:** 4

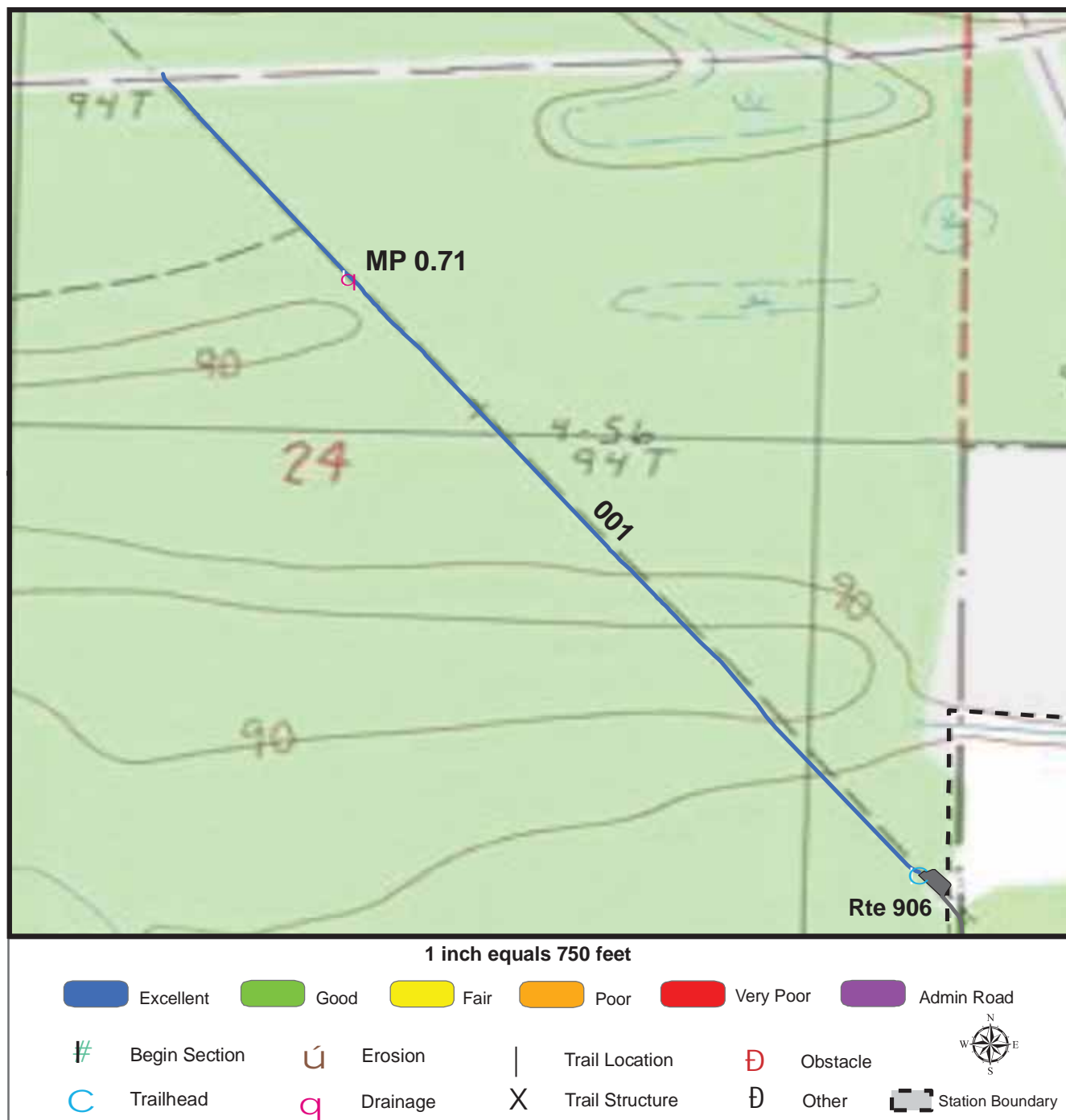
**TOTAL LENGTH:** 0.94 Miles

Section Number	001				
Section Length (miles)	0.94				
SAMMS Number	10018520				
Rating Date	6/7/2006				
<b>Trail Section Information</b>					
Trail Class	TC3				
Surface Type	Gravel				
Surface Firmness	Firm				
Width (inches)	132				
Average Grade (%)	1.4				
Average X-slope (%)	1.8				
<b>Trail Condition Information</b>					
Deferred Maintenance	\$591				
CRV	\$205102				
FCI	0.003				
Condition	Excellent				

## Trail Condition TOTALS

Deferred Maintenance	CRV	FCI	Condition
\$591	\$205102	0.003	Excellent

# TRAIL DEFICIENCY



**Trail Name:** Board Road Trail

**Refuge Name:** Panther Swamp NWR

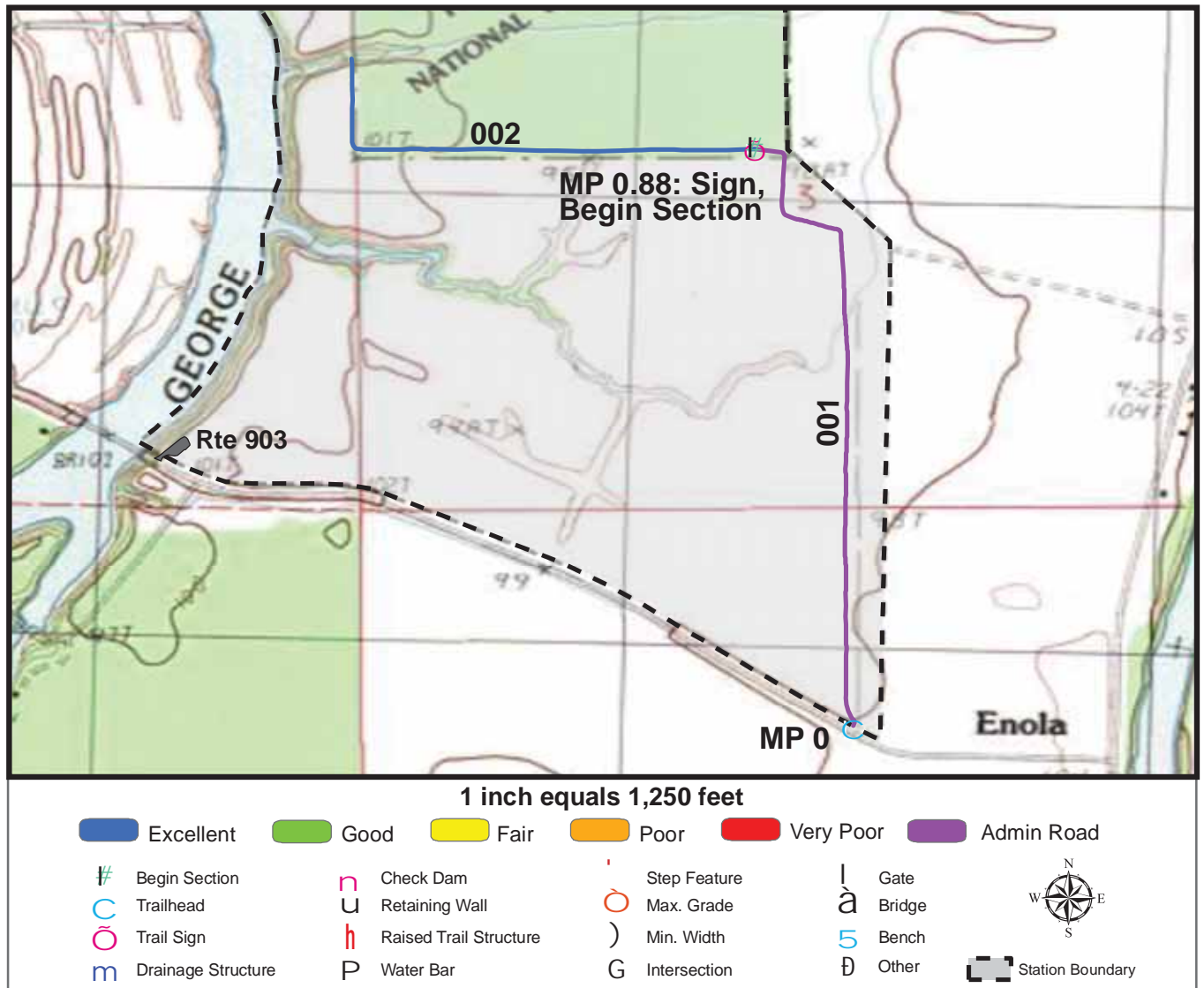
**Trail Number:** T302

**Region:** 4

**TOTAL LENGTH:** 0.94 Miles

Mile Post	0.71			
Section Number	001			
Photo Number	19			
Deficiency	Drainage			
Action	Build/Add			
Item	Boardwalk -If			
Quantity	20			
Deferred Maintenance	\$591			

# TRAIL CONDITION



**Trail Name:** Brister Tract Trail

**Refuge Name:** Panther Swamp NWR

**Trail Number:** T303

**Region:** 4

**TOTAL LENGTH:** 1.48 Miles

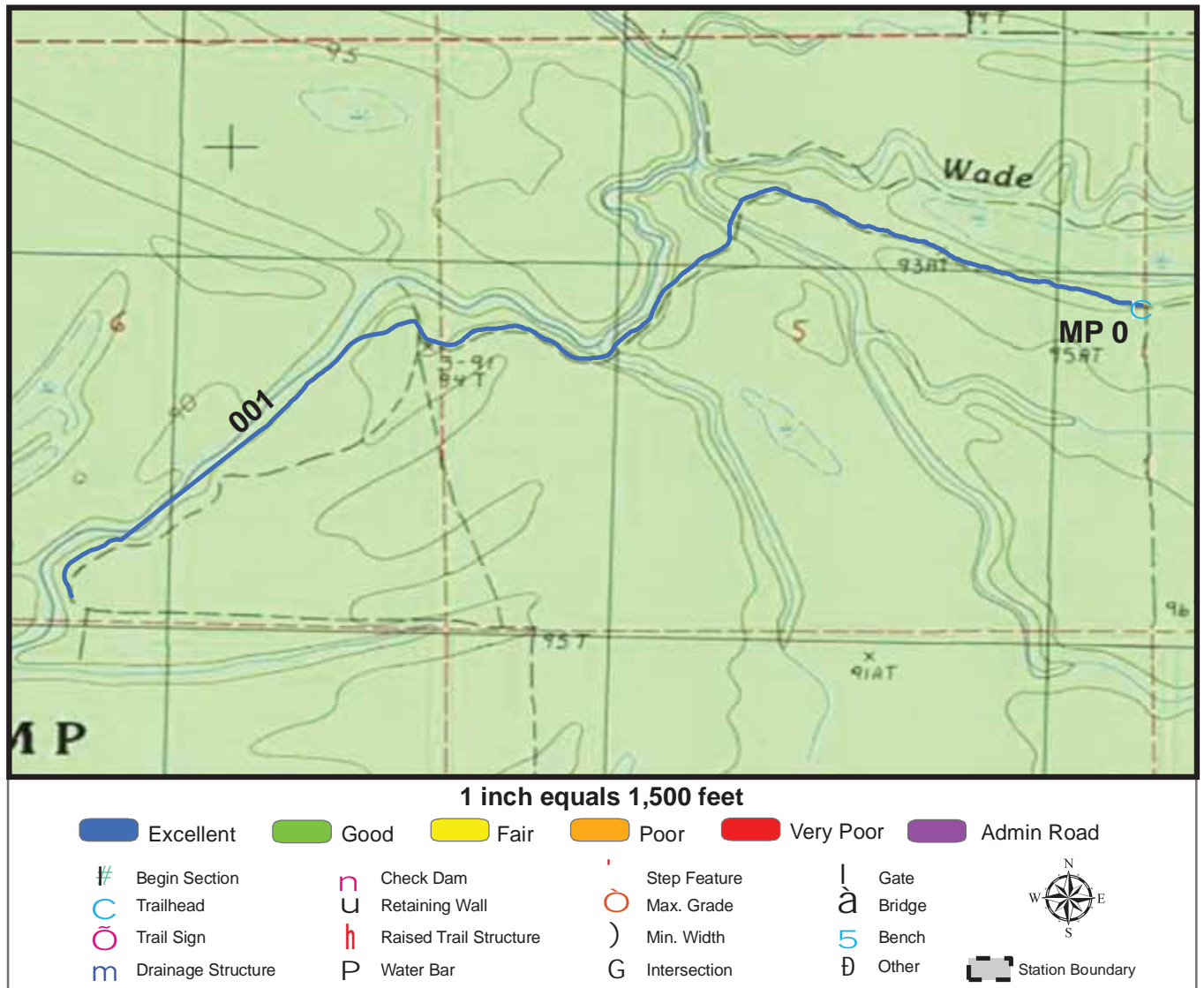
Section Number	001	002			
Section Length (miles)	0.88	0.6			
SAMMS Number	10018529	10018529			
Rating Date	6/7/2006	6/9/2006			
<b>Trail Section Information</b>					
Trail Class	TC3	TC3			
Surface Type	Admin Road	Native			
Surface Firmness	Soft	Firm			
Width (inches)	132	48			
Average Grade (%)	1.1	1.1			
Average X-slope (%)	2.7	2.7			
<b>Trail Condition Information</b>					
Deferred Maintenance	\$0	\$0			
CRV	\$0	\$42934			
FCI	0	0			
Condition	Not Rated	Excellent			

## Trail Condition TOTALS

Deferred Maintenance	CRV	FCI	Condition
\$0	\$42934	0	Excellent



# TRAIL CONDITION



**Trail Name:** Wade Bayou

**Refuge Name:** Panther Swamp NWR

**Trail Number:** T304

**Region:** 4

**TOTAL LENGTH:** 1.98 Miles

Section Number	001				
Section Length (miles)	1.98				
SAMMS Number	N/A				
Rating Date	6/7/2006				
<b>Trail Section Information</b>					
Trail Class	TC3				
Surface Type	Native				
Surface Firmness	Firm				
Width (inches)	60				
Average Grade (%)	1.5				
Average X-slope (%)	1.8				
<b>Trail Condition Information</b>					
Deferred Maintenance	\$0				
CRV	\$178423				
FCI	0				
Condition	Excellent				

## Trail Condition TOTALS

Deferred Maintenance	CRV	FCI	Condition
\$0	\$178423	0	Excellent

# PHOTOGRAPHIC SHEET

TRAIL NUMBER: **T200**

STATION: Panther Swamp NWR

DATE: 6/10/2006



Photo # 54 - MP 0.0 - Trailhead

TRAIL NUMBER: **T200**

STATION: Panther Swamp NWR

DATE: 6/10/2006



Photo # 56 - MP 0.02 - Bridge



# PHOTOGRAPHIC SHEET

TRAIL NUMBER: **T200**

STATION: Panther Swamp NWR

DATE: 6/10/2006



Photo # 57 - MP 1.89 - Bridge

TRAIL NUMBER: **T200**

STATION: Panther Swamp NWR

DATE: 6/10/2006



Photo # 60 - MP 2.17 - Bridge



# PHOTOGRAPHIC SHEET

TRAIL NUMBER: **T200**

STATION: Panther Swamp NWR

DATE: 6/10/2006



Photo # 55 - MP 2.69 - Sign (Grouped feature)

TRAIL NUMBER: **T200**

STATION: Panther Swamp NWR

DATE: 6/10/2006



Photo # 59 - MP 2.69 - Sign (Grouped feature)

# PHOTOGRAPHIC SHEET

TRAIL NUMBER: **T201**

STATION: Panther Swamp NWR

DATE: 6/10/2006



Photo # 41 - MP 0.0 - Trailhead

TRAIL NUMBER: **T201**

STATION: Panther Swamp NWR

DATE: 6/10/2006



Photo # 42 - MP 0.0 - Sign (Grouped feature)



# PHOTOGRAPHIC SHEET

TRAIL NUMBER: **T201**

STATION: Panther Swamp NWR

DATE: 6/10/2006



Photo # 43 - MP 3.51 - Bridge

TRAIL NUMBER: **T202**

STATION: Panther Swamp NWR

DATE: 6/10/2006



Photo # 61 - MP 0.0 - Trailhead



# PHOTOGRAPHIC SHEET

TRAIL NUMBER: **T202**

STATION: Panther Swamp NWR

DATE: 6/10/2006

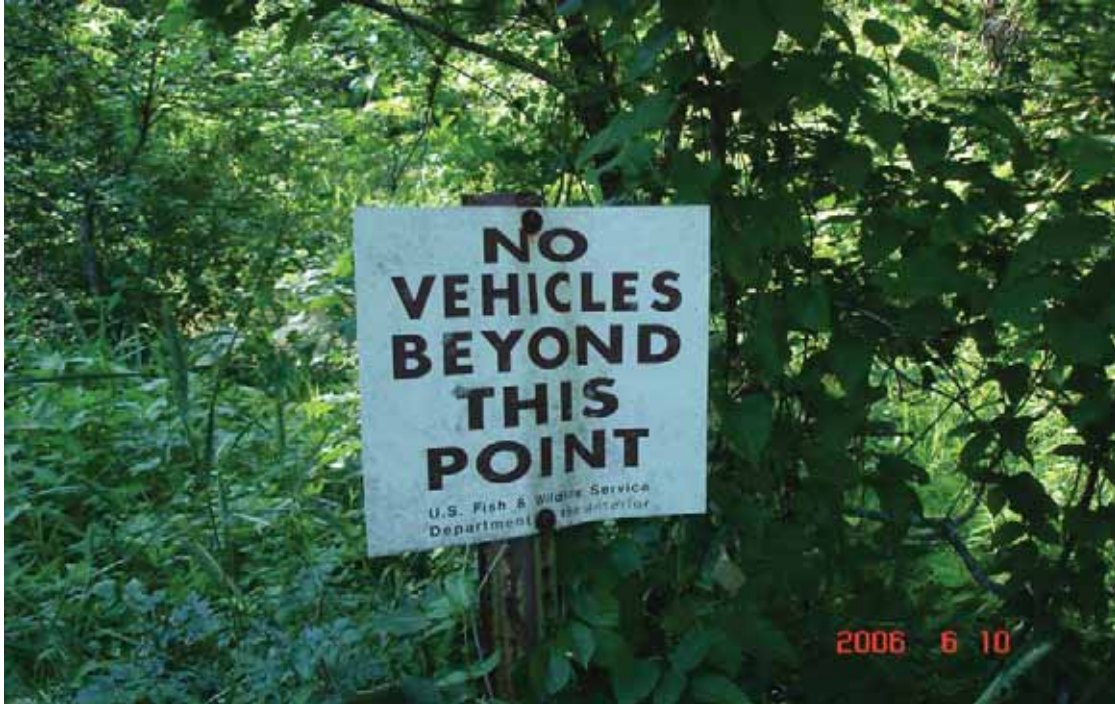


Photo # 63 - MP 0.37 - Sign (Grouped feature)

TRAIL NUMBER: **T300**

STATION: Panther Swamp NWR

DATE: 6/10/2006



Photo # 47 - MP 0.0 - Trailhead

# PHOTOGRAPHIC SHEET

TRAIL NUMBER: **T300**

STATION: Panther Swamp NWR

DATE: 6/10/2006



Photo # 48 - MP 2.62 - Sign (Grouped feature)

TRAIL NUMBER: **T301**

STATION: Panther Swamp NWR

DATE: 6/9/2006



Photo # 21 - MP 0.0 - Trailhead



# PHOTOGRAPHIC SHEET

TRAIL NUMBER: **T301**

STATION: Panther Swamp NWR

DATE: 6/9/2006



Photo # 28 - MP 0.05 - Sign

TRAIL NUMBER: **T301**

STATION: Panther Swamp NWR

DATE: 6/9/2006



Photo # 24 - MP 0.29 - Drainage Deficiency



# PHOTOGRAPHIC SHEET

TRAIL NUMBER: **T301**

STATION: Panther Swamp NWR

DATE: 6/9/2006



Photo # 25 - MP 0.48 - Drainage Deficiency

TRAIL NUMBER: **T302**

STATION: Panther Swamp NWR

DATE: 6/7/2006



Photo # 17 - MP 0.0 - Trailhead



# PHOTOGRAPHIC SHEET

TRAIL NUMBER: **T302**

STATION: Panther Swamp NWR

DATE: 6/7/2006



Photo # 19 - MP 0.71 - Drainage Deficiency

TRAIL NUMBER: **T303**

STATION: Panther Swamp NWR

DATE: 6/7/2006



Photo # 20 - MP 0.0 - Trailhead



# PHOTOGRAPHIC SHEET

TRAIL NUMBER: **T303**

STATION: Panther Swamp NWR

DATE: 6/9/2006



Photo # 29 - MP 0.88 - Begin Section 002

TRAIL NUMBER: **T303**

STATION: Panther Swamp NWR

DATE: 6/9/2006



Photo # 30 - MP 0.88 - Sign (Grouped feature)



# PHOTOGRAPHIC SHEET

TRAIL NUMBER: T304

STATION: Panther Swamp NWR

DATE: 6/7/2006



Photo # 8 - MP 0.0 - Trailhead

# **The Trail Inventory of Private John Allen National Fish Hatchery Tupelo, Mississippi**



**Prepared By:  
Federal Highway Administration  
Central Federal Lands Highway Division  
June, 2006**



# Private John Allen NWR

## Trail and Trail Feature Summaries

### Trail Miles and Percentages by Surface Type and Condition

Trail Surface Type	Mileage by Trail Condition												Total Miles
	Excellent		Good		Fair		Poor		Very Poor		Not Rated*		
	MILES	%	MILES	%	MILES	%	MILES	%	MILES	%	MILES	%	
Native		0%		0%		0%		0%		0%		0%	0.00
Gravel		0%		0%		0%		0%		0%		0%	0.00
Asphalt		0%		0%		0%		0%		0%		0%	0.00
Concrete		0%		0%		0%		0%		0%		0%	0.00
Turnpike		0%		0%		0%		0%		0%		0%	0.00
Boardwalk		0%		0%		0%		0%		0%		0%	0.00
Puncheon		0%		0%		0%		0%		0%		0%	0.00
Woodchips		0%		0%		0%		0%		0%		0%	0.00
Mowed	0.19	83%		0%		0%		0%		0%		0%	0.19
Admin Road		0%		0%		0%		0%		0%	0.04	17%	0.04
Other		0%		0%		0%		0%		0%		0%	0.00
Totals	0.19	83%	0.00	0%	0.00	0%	0.00	0%	0.00	0%	0.04	17%	0.23

### Trail Miles and Percentages by Trail Classification and Condition

Trail Classification	Mileage by Trail Condition												Total Miles
	Excellent		Good		Fair		Poor		Very Poor		Not Rated*		
	MILES	%	MILES	%	MILES	%	MILES	%	MILES	%	MILES	%	
TC1		0%		0%		0%		0%		0%		0%	0.00
TC2		0%		0%		0%		0%		0%		0%	0.00
TC3	0.19	83%		0%		0%		0%		0%	0.04	17%	0.23
TC4		0%		0%		0%		0%		0%		0%	0.00
TC5		0%		0%		0%		0%		0%		0%	0.00
Totals	0.19	83%	0.00	0%	0.00	0%	0.00	0%	0.00	0%	0.04	17%	0.23

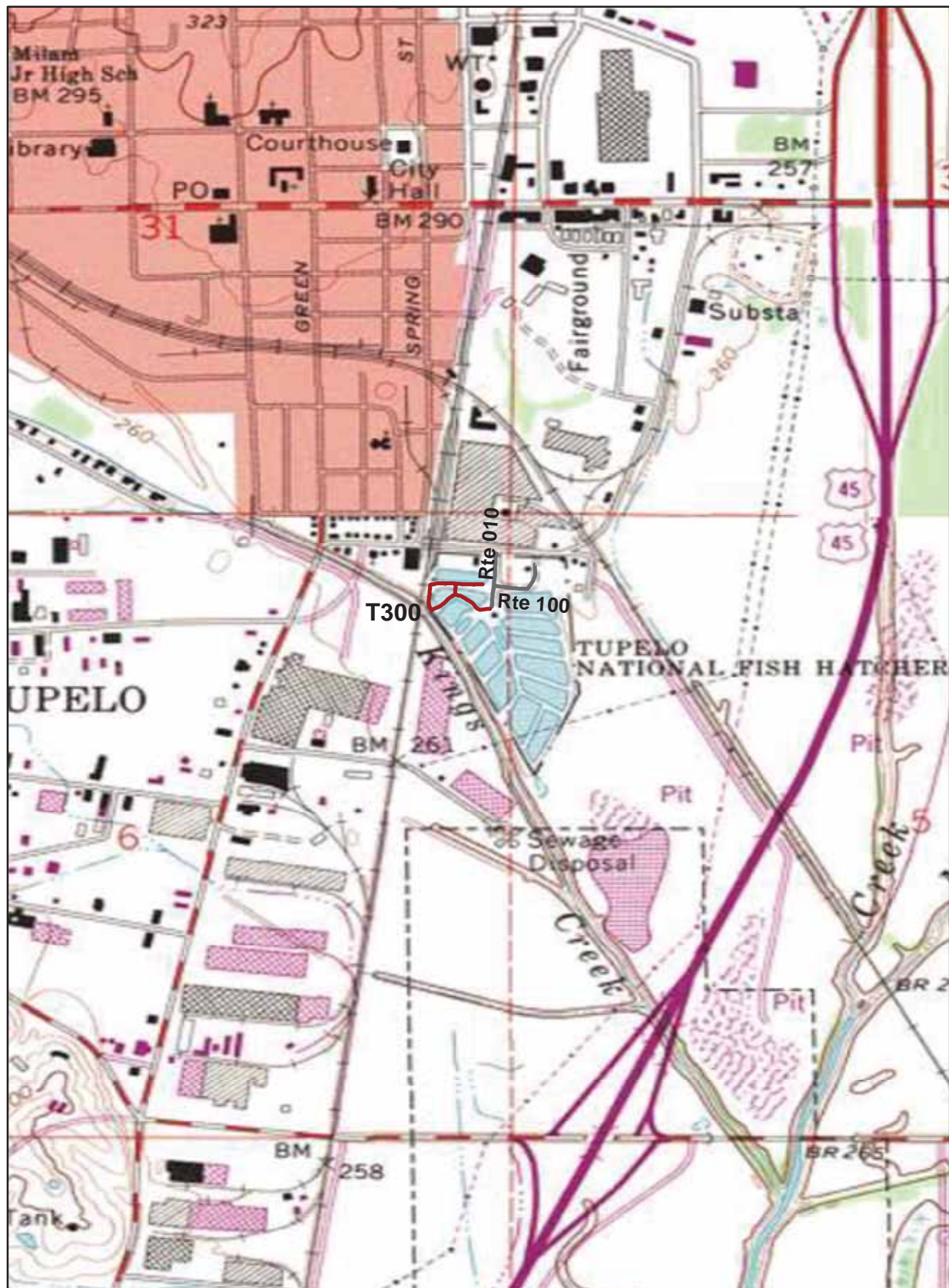
\* Admin Roads are included in the inventory but are not rated for condition.



## Trail Features

Trail Number	Feature Type	Quantity	Grouped Feature	Milepost	Photo
T300	Sign	4	Yes	N/A	2
T300	Bridge -sf	330	No	0.16	5
<b>sf-square feet</b> <b>lf-linear feet</b> <b>cf-cubic feet</b>					

# PRIVATE JOHN ALLEN NATIONAL FISH HATCHERY TRAIL LOCATION MAP



Station Boundary



HQ/VC

0 0.25 0.5 Miles

## TRAILS ID

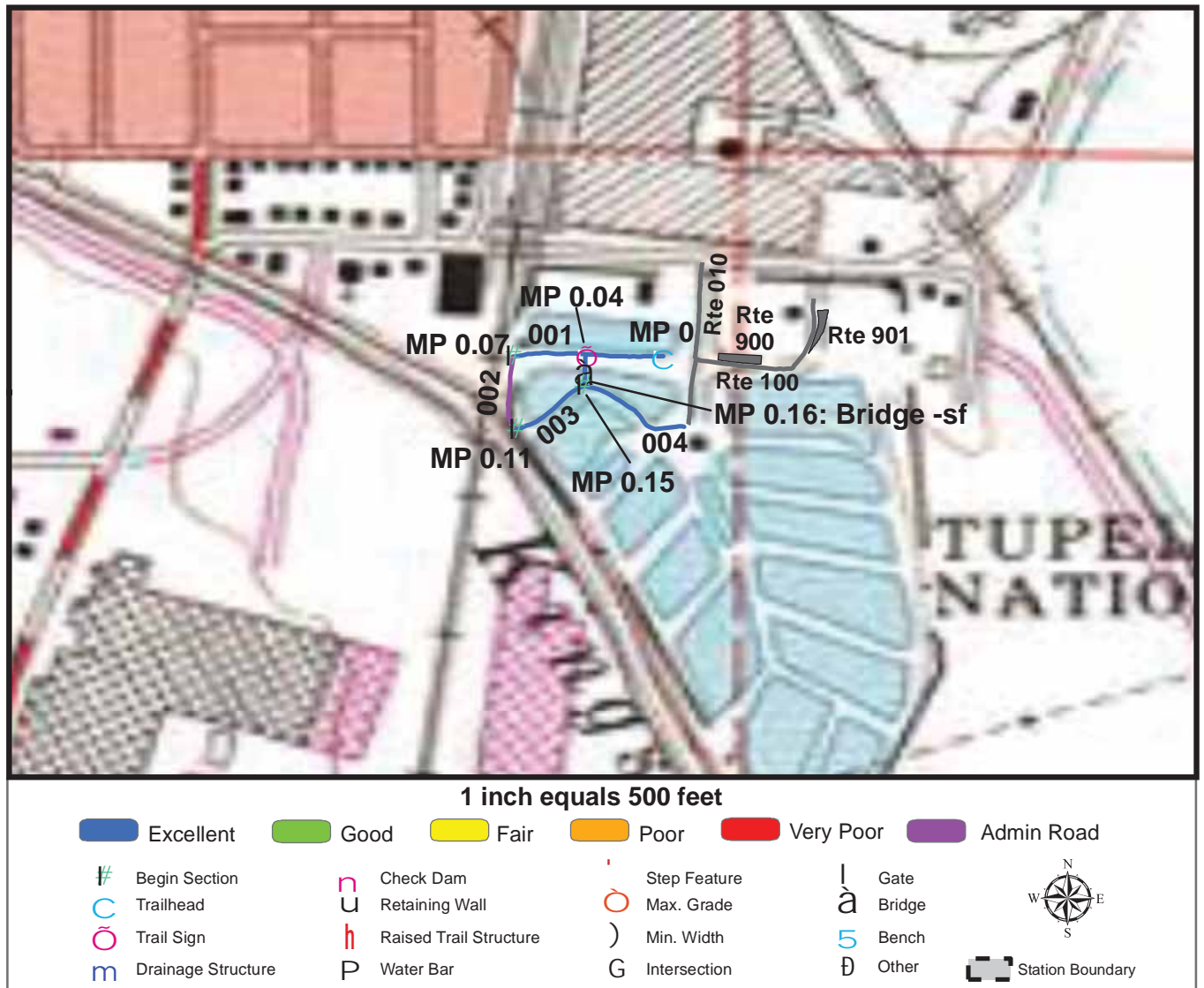
**Station Name: Private John Allen NFH**

**Org. Code: 43290**

Trail #	Trail Name	Surface Type	SAMMS	Trail Mileage	Trail Description (Begin and End point of trail)
T300	Pond Loop	Mowed, Admin Road	N/A	0.23	From West of Hatchery Entrance Road (Rte 010) to West of hatchery office, south of trailhead



# TRAIL CONDITION



**Trail Name:** Pond Loop

**Refuge Name:** Private John Allen NFH

**Trail Number:** T300

**Region:** 4

**TOTAL LENGTH:** 0.23 Miles

Section Number	001	002	003	004	
Section Length (miles)	0.07	0.04	0.06	0.06	
SAMMS Number	NA	NA	NA	NA	
Rating Date	6/5/2006	6/5/2006	6/5/2006	6/5/2006	
<b>Trail Section Information</b>					
Trail Class	TC3	TC3	TC3	TC3	
Surface Type	Mowed	Admin Road	Mowed	Mowed	
Surface Firmness	Firm	Firm	Firm	Firm	
Width (inches)	48	72	48	48	
Average Grade (%)	1.5	1.5	1.5	1.5	
Average X-slope (%)	1.6	1.6	1.6	1.6	
<b>Trail Condition Information</b>					
Deferred Maintenance	\$0	\$0	\$0	\$0	
CRV	\$1302	\$0	\$16118	\$1040	
FCI	0	0	0	0	
Condition	Excellent	Not Rated	Excellent	Excellent	

## Trail Condition TOTALS

Deferred Maintenance	CRV	FCI	Condition
\$0	\$18460	0	Excellent

# PHOTOGRAPHIC SHEET

TRAIL NUMBER: **T300**

STATION: Private John Allen NFH

DATE: 6/5/2006



Photo # 1 - MP 0.0 - Trailhead

TRAIL NUMBER: **T300**

STATION: Private John Allen NFH

DATE: 6/5/2006



Photo # 2 - MP 0.04 - Sign (Grouped feature)



# PHOTOGRAPHIC SHEET

TRAIL NUMBER: **T300**

STATION: Private John Allen NFH

DATE: 6/5/2006



Photo # 3 - MP 0.07 - Begin Section 002

TRAIL NUMBER: **T300**

STATION: Private John Allen NFH

DATE: 6/5/2006



Photo # 4 - MP 0.11 - Begin Section 003



# PHOTOGRAPHIC SHEET

TRAIL NUMBER: **T300**

STATION: Private John Allen NFH

DATE: 6/5/2006



Photo # 6 - MP 0.15 - Begin Section 004

TRAIL NUMBER: **T300**

STATION: Private John Allen NFH

DATE: 6/5/2006



Photo # 5 - MP 0.16 - Bridge

# **The Trail Inventory of St. Catherine Creek National Wildlife Refuge Sibley, Mississippi**



**Prepared By:  
Federal Highway Administration  
Central Federal Lands Highway Division  
August 2006**



# St. Catherine Creek NWR

## Trail and Trail Feature Summaries

### Trail Miles and Percentages by Surface Type and Condition

Trail Surface Type	Mileage by Trail Condition												Total Miles
	Excellent		Good		Fair		Poor		Very Poor		Not Rated*		
	MILES	%	MILES	%	MILES	%	MILES	%	MILES	%	MILES	%	
Native	0.51	17%		0%		0%		0%		0%		0%	0.51
Gravel	2.42	83%		0%		0%		0%		0%		0%	2.42
Asphalt		0%		0%		0%		0%		0%		0%	0.00
Concrete		0%		0%		0%		0%		0%		0%	0.00
Turnpike		0%		0%		0%		0%		0%		0%	0.00
Boardwalk		0%		0%		0%		0%		0%		0%	0.00
Puncheon		0%		0%		0%		0%		0%		0%	0.00
Woodchips		0%		0%		0%		0%		0%		0%	0.00
Mowed		0%		0%		0%		0%		0%		0%	0.00
Admin Road		0%		0%		0%		0%		0%		0%	0.00
Other		0%		0%		0%		0%		0%		0%	0.00
Totals	2.93	100%	0.00	0%	0.00	0%	0.00	0%	0.00	0%	0.00	0%	2.93

### Trail Miles and Percentages by Trail Classification and Condition

Trail Classification	Mileage by Trail Condition												Total Miles
	Excellent		Good		Fair		Poor		Very Poor		Not Rated*		
	MILES	%	MILES	%	MILES	%	MILES	%	MILES	%	MILES	%	
TC1		0%		0%		0%		0%		0%		0%	0.00
TC2		0%		0%		0%		0%		0%		0%	0.00
TC3		0%		0%		0%		0%		0%		0%	0.00
TC4	2.93	100%		0%		0%		0%		0%		0%	2.93
TC5		0%		0%		0%		0%		0%		0%	0.00
Totals	2.93	100%	0.00	0%	0.00	0%	0.00	0%	0.00	0%	0.00	0%	2.93

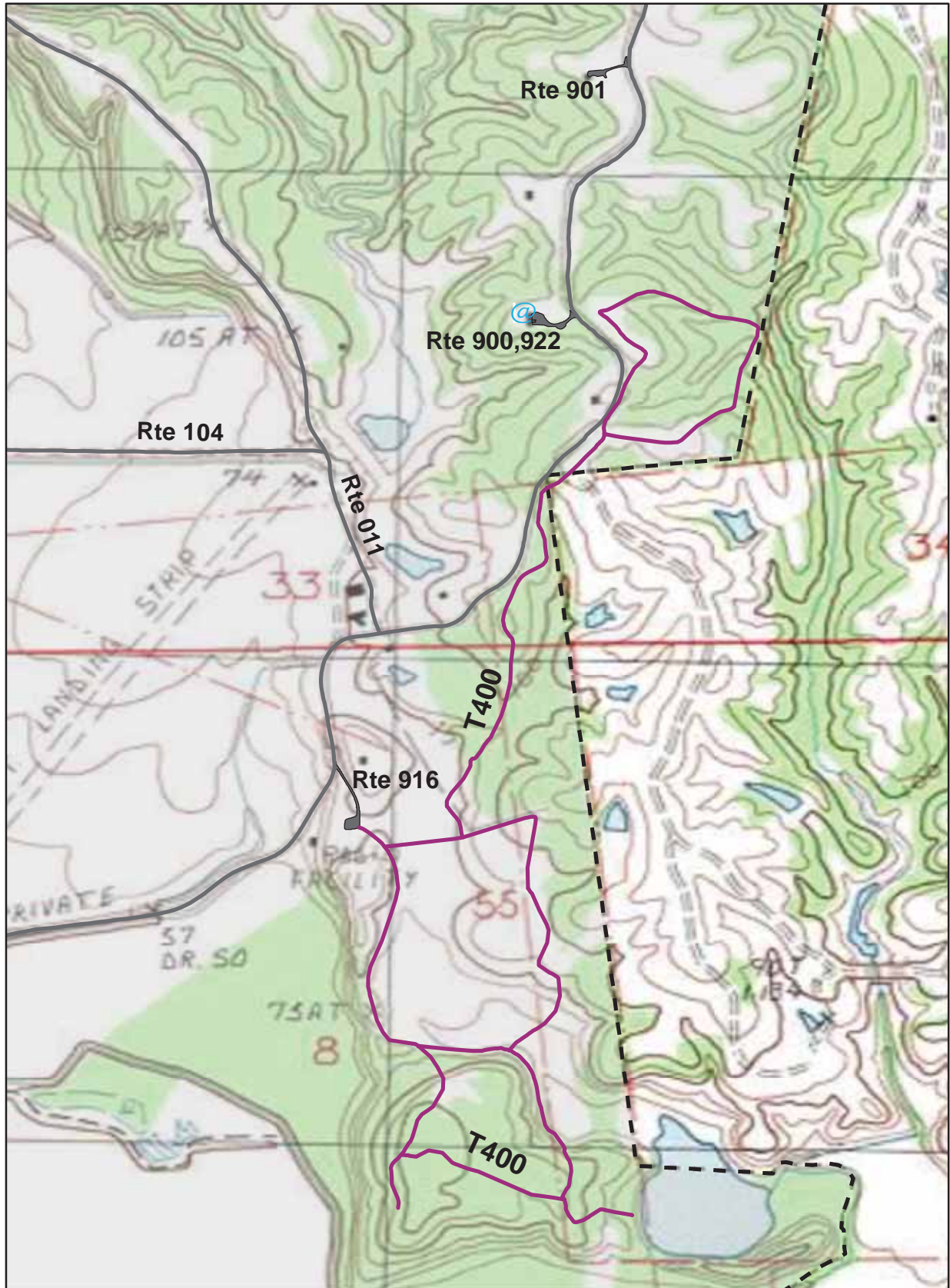
\* Admin Roads are included in the inventory but are not rated for condition.



## Trail Features

Trail Number	Feature Type	Quantity	Grouped Feature	Milepost	Photo
T400	Sign	1	No	0.00	2
T400	Sign	1	No	0.00	3
T400	Bench	2	Yes	N/A	N/A
T400	Sign	1	No	0.00	5
T400	Sign	3	Yes	N/A	6
T400	Sign	4	Yes	N/A	32
T400	Sign	1	No	0.04	31
T400	Sign	3	Yes	N/A	8
T400	Sign	11	Yes	N/A	9
T400	Culvert -lf	12	No	0.22	N/A
T400	Bench	1	No	0.24	N/A
T400	Bridge -sf	84	No	0.27	39
T400	Culvert -lf	10	No	0.28	N/A
T400	Culvert -lf	10	No	0.31	N/A
T400	Bridge -sf	72	No	0.32	34
T400	Bridge -sf	80	No	0.41	33
T400	Bench	1	No	0.43	N/A
T400	Sign	1	No	0.45	20
T400	Sign	1	No	0.45	21
T400	Culvert -lf	6	No	0.53	N/A
T400	Culvert -lf	14	No	0.53	N/A
T400	Culvert -lf	14	No	0.55	N/A
T400	Sign	1	No	0.57	11
T400	Culvert -lf	14	No	0.59	N/A
T400	Culvert -lf	14	No	0.62	N/A
T400	Sign	1	No	0.65	23
T400	Sign	1	Yes	N/A	24
T400	Sign	2	Yes	N/A	26
T400	Lookout/Ob Deck	1	No	0.75	N/A
T400	Sign	10	Yes	N/A	14
T400	Bench	1	No	0.85	N/A
T400	Sign	3	Yes	N/A	13
T400	Bench	1	No	0.85	N/A
T400	Bench	1	No	1.10	N/A
T400	Bridge -sf	72	No	1.10	43
T400	Step: Log -each	25	No	1.12	N/A
T400	Bench	1	No	1.13	N/A
T400	Bench	1	No	1.26	N/A
T400	Sign	18	Yes	N/A	40
sf-square feet lf-linear feet cf-cubic feet					

# ST. CATHERINE CREEK NATIONAL WILDLIFE REFUGE TRAIL LOCATION MAP



Station Boundary



HQ/VC

0 0.25 0.5 Miles

## TRAILS ID

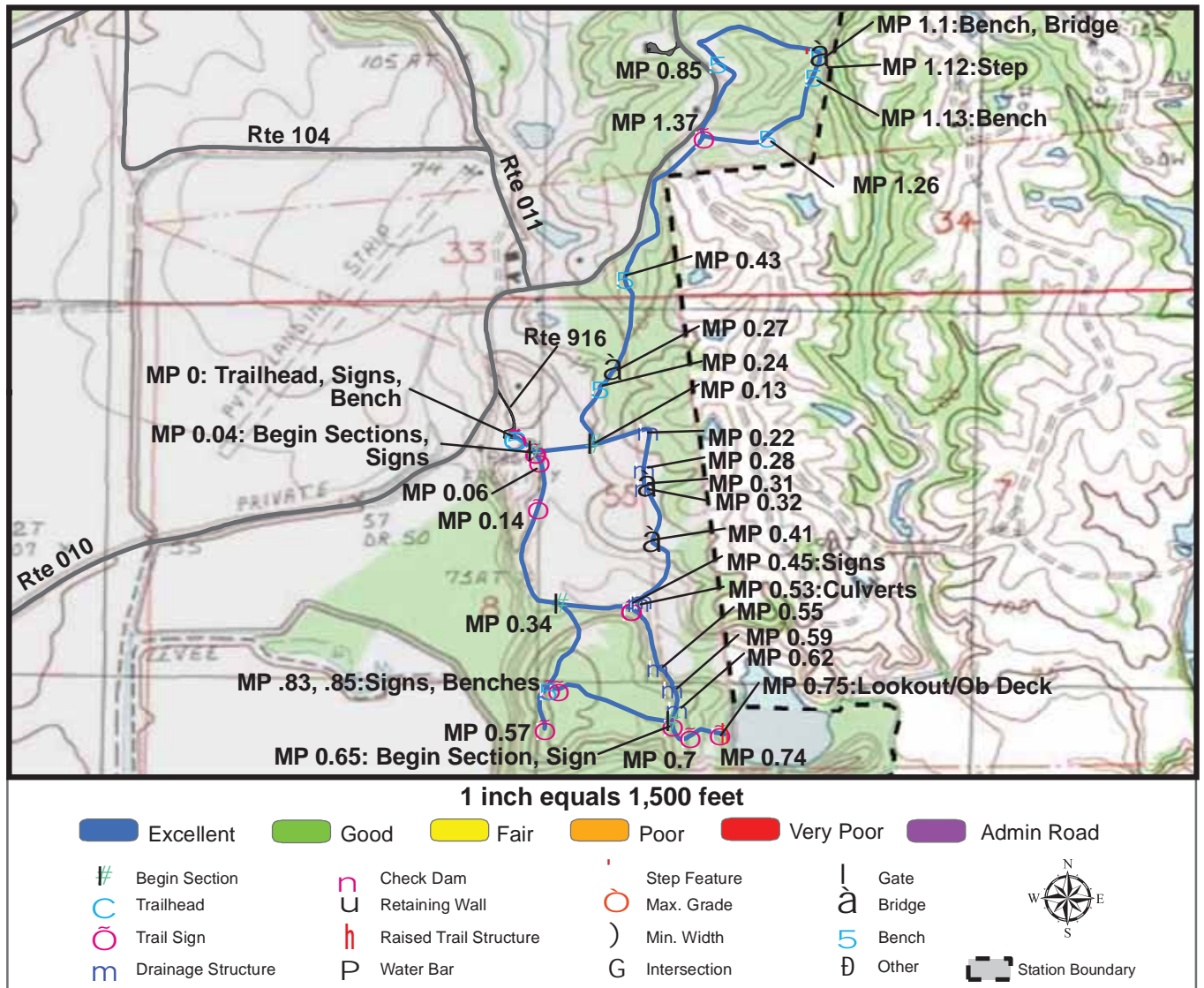
**Station Name: St. Catherine Creek NWR**

**Org. Code: 42640**

Trail #	Trail Name	Surface Type	SAMMS	Trail Mileage	Trail Description (Begin and End point of trail)
T400	Magnolia Trail	Gravel, Native	10017059	2.93	From Magnolia Trail Parking (916) to end of loop.



# TRAIL CONDITION



**Trail Name:** Magnolia Trail

**Refuge Name:** St. Catherine Creek NWR

**Trail Number:** T400

**Region:** 4

**TOTAL LENGTH:** 2.93 Miles

Section Number	001	002	003	004	005
Section Length (miles)	0.57	0.51	1.24	0.51	0.1
SAMMS Number	10017059	10017059	10017059	10017059	10017059
Rating Date	8/7/2006	8/7/2006	8/7/2006	8/7/2006	8/7/2006
<b>Trail Section Information</b>					
Trail Class	TC4	TC4	TC4	TC4	TC4
Surface Type	Gravel	Native	Gravel	Gravel	Gravel
Surface Firmness	Hard	Firm	Hard	Hard	Hard
Width (inches)	90	90	90	90	90
Average Grade (%)	6.9	6.9	6.9	6.9	6.9
Average X-slope (%)	3.7	3.7	3.7	3.7	3.7
<b>Trail Condition Information</b>					
Deferred Maintenance	\$0	\$0	\$0	\$0	\$0
CRV	\$78431	\$75022	\$179584	\$74237	\$14032
FCI	0	0	0	0	0
Condition	Excellent	Excellent	Excellent	Excellent	Excellent

## Trail Condition TOTALS

Deferred Maintenance	CRV	FCI	Condition
\$0	\$421306	0	Excellent

# PHOTOGRAPHIC SHEET

TRAIL NUMBER: **T400**

STATION: St. Catherine Creek NWR

DATE: 8/7/2006



Photo # 1 - MP 0.0 - Trailhead

TRAIL NUMBER: **T400**

STATION: St. Catherine Creek NWR

DATE: 8/7/2006



Photo # 2 - MP 0.0 - Sign



# PHOTOGRAPHIC SHEET

TRAIL NUMBER: **T400**

STATION: St. Catherine Creek NWR

DATE: 8/7/2006



Photo # 3 - MP 0.0 - Sign

TRAIL NUMBER: **T400**

STATION: St. Catherine Creek NWR

DATE: 8/7/2006



Photo # 5 - MP 0.0 - Sign



# PHOTOGRAPHIC SHEET

TRAIL NUMBER: **T400**

STATION: St. Catherine Creek NWR

DATE: 8/7/2006



Photo # 6 - MP 0.0 - Sign (Grouped feature)

TRAIL NUMBER: **T400**

STATION: St. Catherine Creek NWR

DATE: 8/7/2006



Photo # 31 - MP 0.04 - Sign

# PHOTOGRAPHIC SHEET

TRAIL NUMBER: **T400**

STATION: St. Catherine Creek NWR

DATE: 8/7/2006



Photo # 32 - MP 0.04 - Sign (Grouped feature)

TRAIL NUMBER: **T400**

STATION: St. Catherine Creek NWR

DATE: 8/7/2006



Photo # 8 - MP 0.06 - Sign (Grouped feature)



# PHOTOGRAPHIC SHEET

TRAIL NUMBER: **T400**

STATION: St. Catherine Creek NWR

DATE: 8/7/2006



Photo # 41 - MP 0.13 - Begin Section 003

TRAIL NUMBER: **T400**

STATION: St. Catherine Creek NWR

DATE: 8/7/2006



Photo # 9 - MP 0.14 - Sign (Grouped feature)



# PHOTOGRAPHIC SHEET

TRAIL NUMBER: **T400**

STATION: St. Catherine Creek NWR

DATE: 8/7/2006



Photo # 39 - MP 0.27 - Bridge

TRAIL NUMBER: **T400**

STATION: St. Catherine Creek NWR

DATE: 8/7/2006



Photo # 34 - MP 0.32 - Bridge



# PHOTOGRAPHIC SHEET

TRAIL NUMBER: **T400**

STATION: St. Catherine Creek NWR

DATE: 8/7/2006



Photo # 33 - MP 0.41 - Bridge

TRAIL NUMBER: **T400**

STATION: St. Catherine Creek NWR

DATE: 8/7/2006



Photo # 20 - MP 0.45 - Sign



# PHOTOGRAPHIC SHEET

TRAIL NUMBER: **T400**

STATION: St. Catherine Creek NWR

DATE: 8/7/2006



Photo # 21 - MP 0.45 - Sign

TRAIL NUMBER: **T400**

STATION: St. Catherine Creek NWR

DATE: 8/7/2006



Photo # 11 - MP 0.57 - Sign



# PHOTOGRAPHIC SHEET

TRAIL NUMBER: **T400**

STATION: St. Catherine Creek NWR

DATE: 8/7/2006



Photo # 22 - MP 0.65 - Begin Section 005

TRAIL NUMBER: **T400**

STATION: St. Catherine Creek NWR

DATE: 8/7/2006



Photo # 23 - MP 0.65 - Sign

# PHOTOGRAPHIC SHEET

TRAIL NUMBER: **T400**

STATION: St. Catherine Creek NWR

DATE: 8/7/2006



Photo # 24 - MP 0.7 - Sign (Grouped feature)

TRAIL NUMBER: **T400**

STATION: St. Catherine Creek NWR

DATE: 8/7/2006



Photo # 26 - MP 0.74 - Sign (Grouped feature)



# PHOTOGRAPHIC SHEET

TRAIL NUMBER: **T400**

STATION: St. Catherine Creek NWR

DATE: 8/7/2006



Photo # 14 - MP 0.83 - Sign (Grouped feature)

TRAIL NUMBER: **T400**

STATION: St. Catherine Creek NWR

DATE: 8/7/2006



Photo # 13 - MP 0.85 - Sign (Grouped feature)



# PHOTOGRAPHIC SHEET

TRAIL NUMBER: **T400**

STATION: St. Catherine Creek NWR

DATE: 8/7/2006



Photo # 43 - MP 1.1 - Bridge

TRAIL NUMBER: **T400**

STATION: St. Catherine Creek NWR

DATE: 8/7/2006



Photo # 40 - MP 1.37 - Sign (Grouped feature)

# **The Trail Inventory of Yazoo National Wildlife Refuge Hollandale, Mississippi**



**Prepared By:  
Federal Highway Administration  
Central Federal Lands Highway Division  
May 2006**





# Yazoo NWR

## Trail and Trail Feature Summaries

### Trail Miles and Percentages by Surface Type and Condition

Trail Surface Type	Mileage by Trail Condition												Total Miles
	Excellent		Good		Fair		Poor		Very Poor		Not Rated*		
	MILES	%	MILES	%	MILES	%	MILES	%	MILES	%	MILES	%	
Native		0%		0%		0%		0%		0%		0%	0.00
Gravel	0.10	20%		0%		0%		0%		0%		0%	0.10
Asphalt		0%		0%		0%		0%		0%		0%	0.00
Concrete		0%		0%		0%		0%		0%		0%	0.00
Turnpike		0%		0%		0%		0%		0%		0%	0.00
Boardwalk	0.21	42%		0%		0%		0%		0%		0%	0.21
Puncheon		0%		0%		0%		0%		0%		0%	0.00
Woodchips		0%		0%		0%		0%		0%		0%	0.00
Mowed		0%		0%		0%		0%		0%		0%	0.00
Admin Road		0%		0%		0%		0%		0%	0.19	38%	0.19
Other		0%		0%		0%		0%		0%		0%	0.00
Totals	0.31	62%	0.00	0%	0.00	0%	0.00	0%	0.00	0%	0.19	38%	0.50

### Trail Miles and Percentages by Trail Classification and Condition

Trail Classification	Mileage by Trail Condition												Total Miles
	Excellent		Good		Fair		Poor		Very Poor		Not Rated*		
	MILES	%	MILES	%	MILES	%	MILES	%	MILES	%	MILES	%	
TC1		0%		0%		0%		0%		0%		0%	0.00
TC2		0%		0%		0%		0%		0%		0%	0.00
TC3		0%		0%		0%		0%		0%		0%	0.00
TC4		0%		0%		0%		0%		0%		0%	0.00
TC5	0.31	62%		0%		0%		0%		0%	0.19	38%	0.50
Totals	0.31	62%	0.00	0%	0.00	0%	0.00	0%	0.00	0%	0.19	38%	0.50

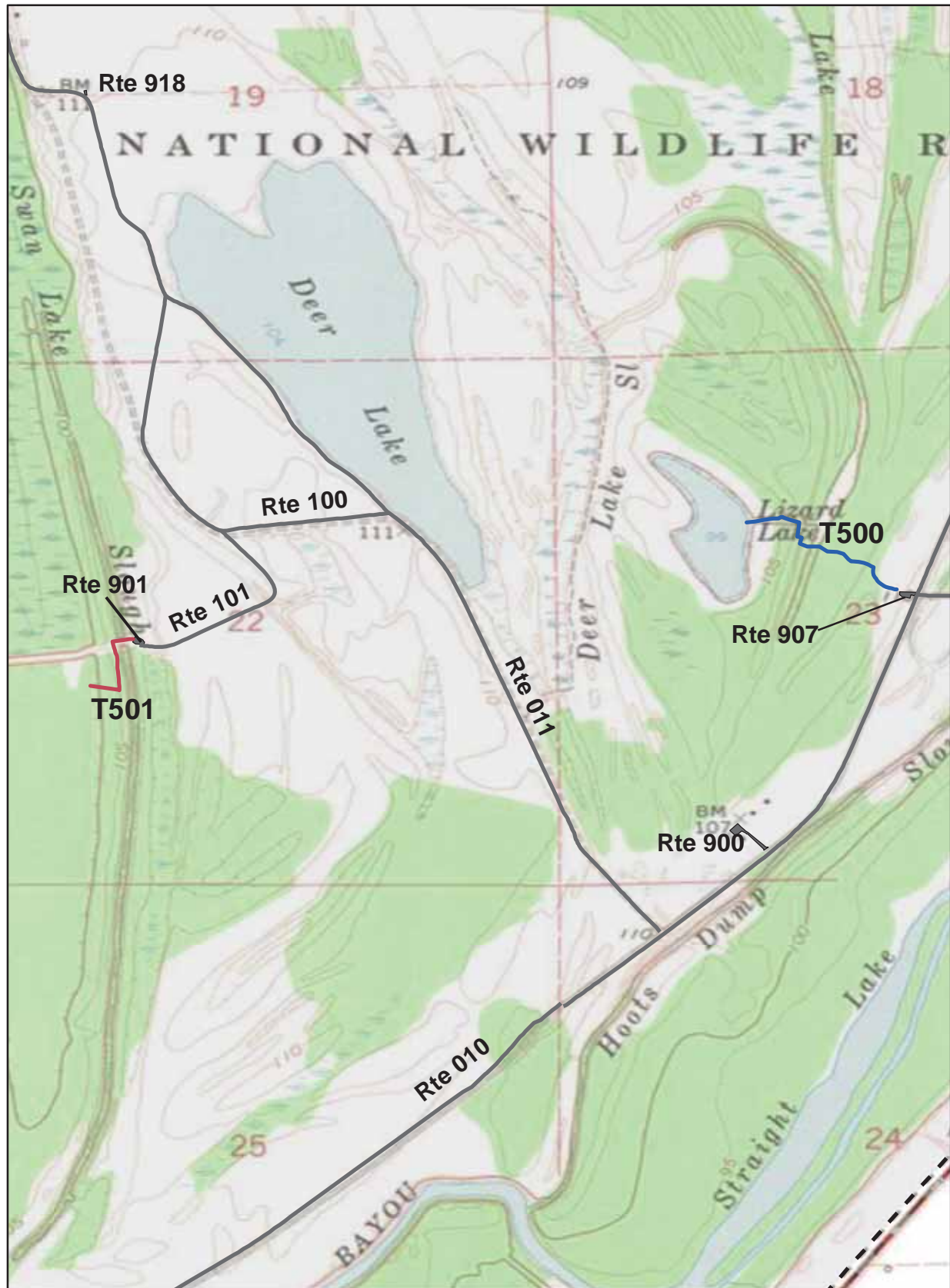
\* Admin Roads are included in the inventory but are not rated for condition.



## Trail Features

Trail Number	Feature Type	Quantity	Grouped Feature	Milepost	Photo
T500	Sign	1	No	0.00	1
T500	Culvert -lf	10	No	0.04	NA
T500	Sign	1	No	0.21	4
T500	Sign	1	No	0.24	6
T500	Other	14	No	0.28	NA
T500	Sign	1	No	0.31	9
T500	Lookout/Ob Deck	1	No	0.33	NA
T501	Sign	1	No	0.03	13
T501	Other	9	No	0.12	NA
T501	Lookout/Ob Deck	1	No	0.17	NA
<b>sf-square feet</b> <b>lf-linear feet</b> <b>cf-cubic feet</b>					

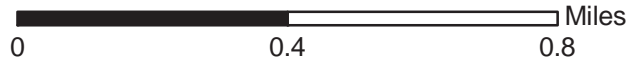
# YAZOO NATIONAL WILDLIFE REFUGE TRAIL LOCATION MAP



Station Boundary



HQ/VC



## TRAILS ID

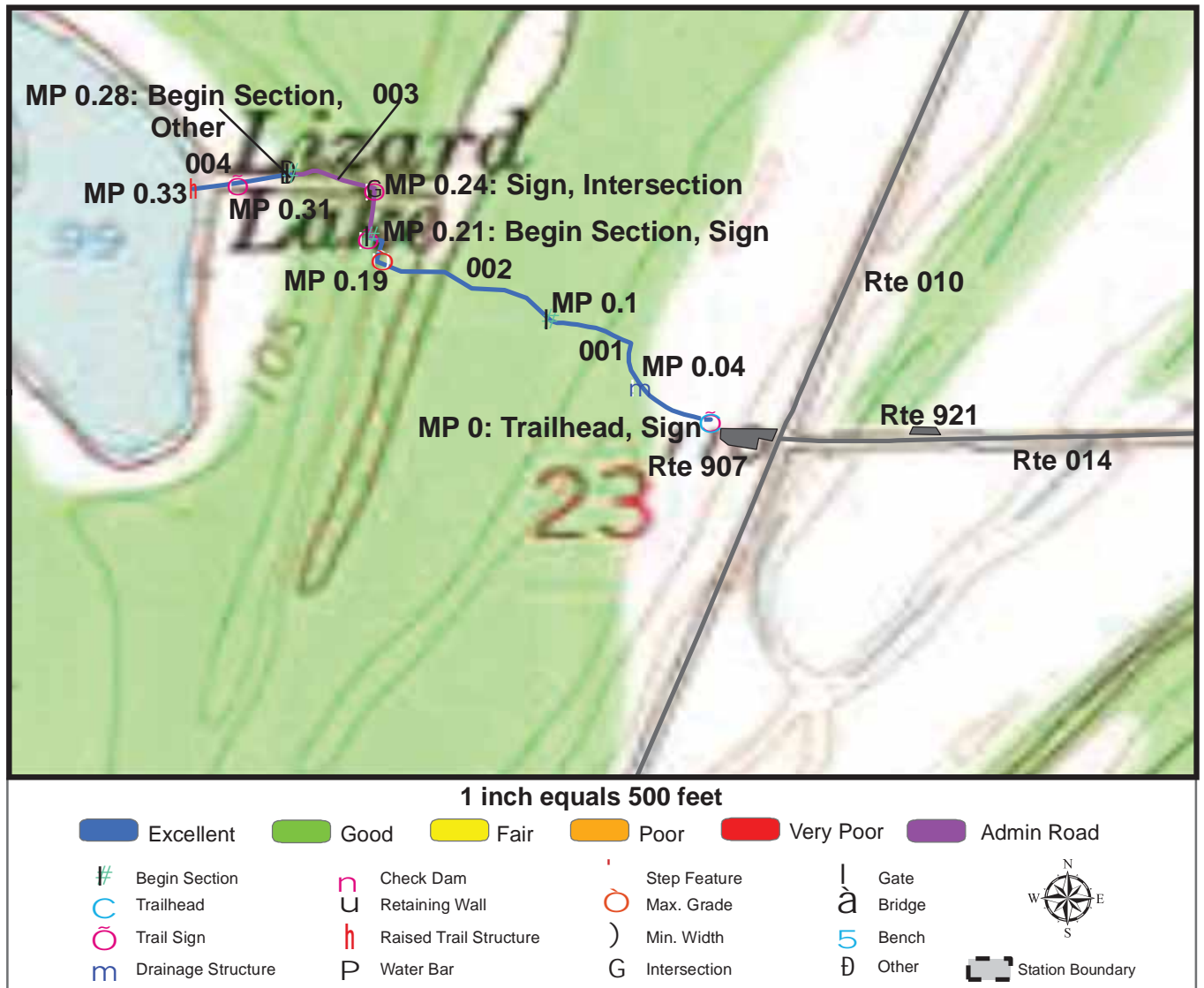
**Station Name: Yazoo NWR**

**Org. Code: 43682**

Trail #	Trail Name	Surface Type	SAMMS	Trail Mileage	Trail Description (Begin and End point of trail)
T500	Holt Collier Trail	Gravel, Boardwalk, Admin Road	N/A	0.33	From Holt Collier Trail Parking (Rte 900) to Observation Tower
T501	Alligator Pond Trail	Admin Road, Boardwalk	N/A	0.17	From Alligator Pond Parking (Rte 901) to Observation Tower



# TRAIL CONDITION



**Trail Name:** Holt Collier Trail

**Refuge Name:** Yazoo NWR

**Trail Number:** T500

**Region:** 4

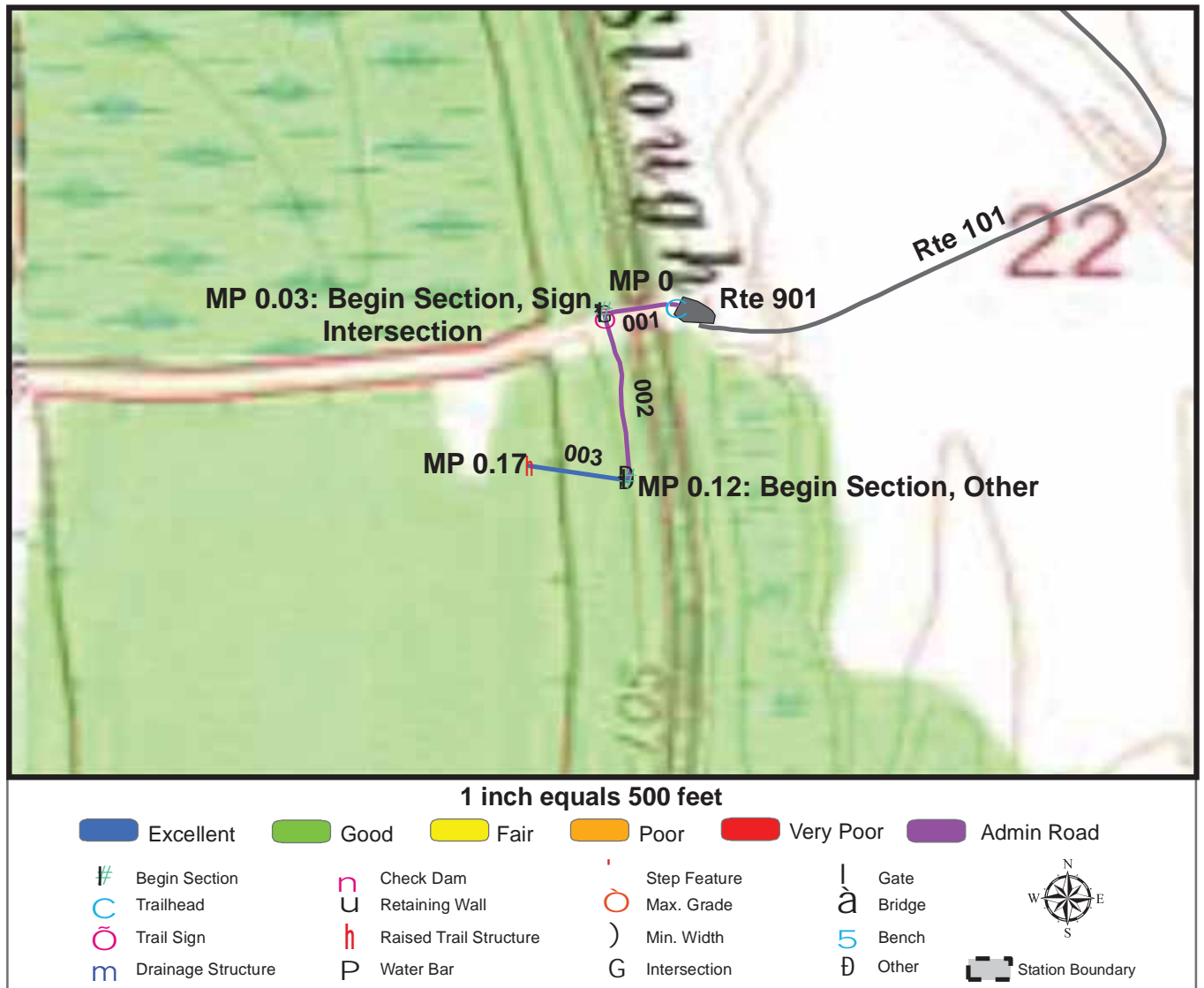
**TOTAL LENGTH:** 0.33 Miles

Section Number	001	002	003	004
Section Length (miles)	0.1	0.11	0.07	0.05
SAMMS Number	NA	NA	NA	NA
Rating Date	5/31/2006	5/31/2006	5/31/2006	5/31/2006
<b>Trail Section Information</b>				
Trail Class	TC5	TC5	TC5	TC5
Surface Type	Gravel	Boardwalk	Admin Road	Boardwalk
Surface Firmness	Firm	Hard	Firm	Hard
Width (inches)	72	72	165	60
Average Grade (%)	2.3	2.3	2.3	2.3
Average X-slope (%)	0.5	0.5	0.5	0.5
<b>Trail Condition Information</b>				
Deferred Maintenance	\$0	\$0	\$0	\$0
CRV	\$13988	\$68448	\$0	\$24464
FCI	0	0	0	0
Condition	Excellent	Excellent	Not Rated	Excellent

## Trail Condition TOTALS

Deferred Maintenance	CRV	FCI	Condition
\$0	\$106900	0	Excellent

# TRAIL CONDITION



**Trail Name:** Alligator Pond Trail

**Refuge Name:** Yazoo NWR

**Trail Number:** T501

**Region:** 4

**TOTAL LENGTH:** 0.17 Miles

Section Number	001	002	003		
Section Length (miles)	0.03	0.09	0.05		
SAMMS Number	NA	NA	NA		
Rating Date	5/31/2006	5/31/2006	5/31/2006		
<b>Trail Section Information</b>					
Trail Class	TC5	TC5	TC5		
Surface Type	Admin Road	Admin Road	Boardwalk		
Surface Firmness	Firm	Firm	Hard		
Width (inches)	120	100	60		
Average Grade (%)	1.1	1.1	1.1		
Average X-slope (%)	1.1	1.1	1.1		
<b>Trail Condition Information</b>					
Deferred Maintenance	\$0	\$0	\$0		
CRV	\$0	\$0	\$24582		
FCI	0	0	0		
Condition	Not Rated	Not Rated	Excellent		

## Trail Condition TOTALS

Deferred Maintenance	CRV	FCI	Condition
\$0	\$24582	0	Excellent

# PHOTOGRAPHIC SHEET

TRAIL NUMBER: **T500**

STATION: Yazoo NWR

DATE: 5/31/2006



Photo # 2 - MP 0.0 - Trailhead

TRAIL NUMBER: **T500**

STATION: Yazoo NWR

DATE: 5/31/2006



Photo # 1 - MP 0.0 - Sign



# PHOTOGRAPHIC SHEET

TRAIL NUMBER: **T500**

STATION: Yazoo NWR

DATE: 5/31/2006



Photo # 3 - MP 0.1 - Begin Section 002

TRAIL NUMBER: **T500**

STATION: Yazoo NWR

DATE: 5/31/2006

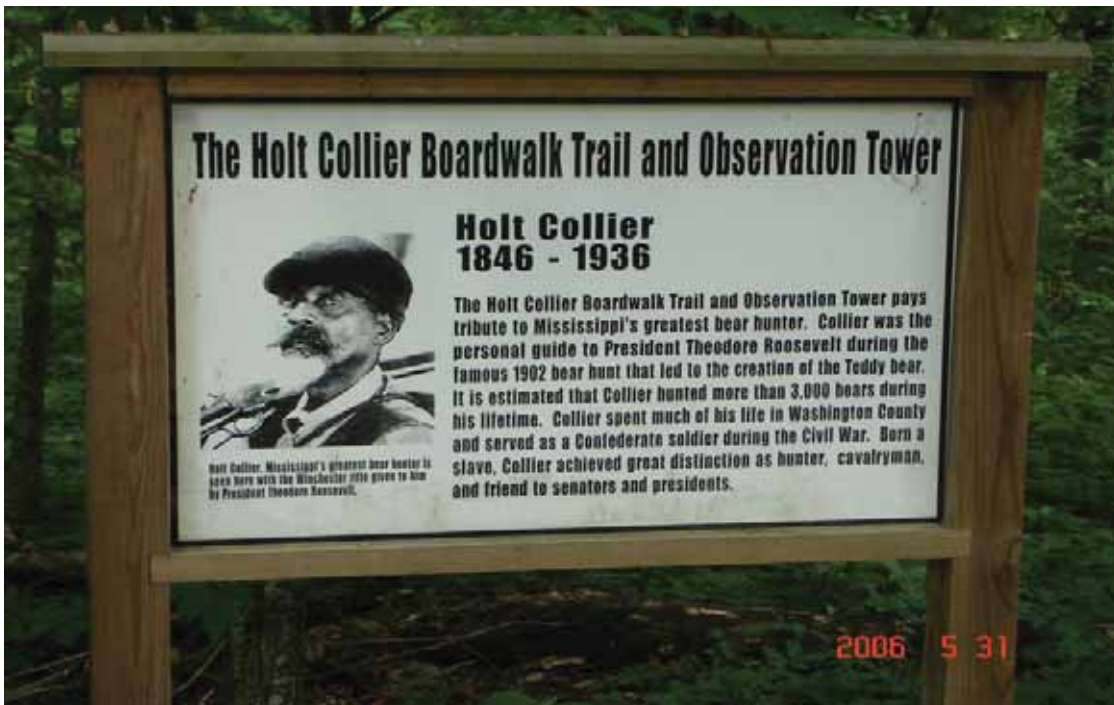


Photo # 4 - MP 0.21 - Sign

# PHOTOGRAPHIC SHEET

TRAIL NUMBER: **T500**

STATION: Yazoo NWR

DATE: 5/31/2006



Photo # 5 - MP 0.21 - Begin Section 003

TRAIL NUMBER: **T500**

STATION: Yazoo NWR

DATE: 5/31/2006



Photo # 6 - MP 0.24 - Sign



# PHOTOGRAPHIC SHEET

TRAIL NUMBER: **T500**

STATION: Yazoo NWR

DATE: 5/31/2006



Photo # 8 - MP 0.28 - Begin Section 004

TRAIL NUMBER: **T500**

STATION: Yazoo NWR

DATE: 5/31/2006



Photo # 9 - MP 0.31 - Sign



# PHOTOGRAPHIC SHEET

TRAIL NUMBER: **T501**  
STATION: Yazoo NWR  
DATE: 5/31/2006



Photo # 11 - MP 0.0 - Trailhead

TRAIL NUMBER: **T501**  
STATION: Yazoo NWR  
DATE: 5/31/2006



Photo # 12 - MP 0.03 - Begin Section 002

# PHOTOGRAPHIC SHEET

TRAIL NUMBER: **T501**  
STATION: Yazoo NWR  
DATE: 5/31/2006



Photo # 13 - MP 0.03 - Sign

TRAIL NUMBER: **T501**  
STATION: Yazoo NWR  
DATE: 5/31/2006



Photo # 15 - MP 0.12 - Begin Section 003



## APPENDIX

### Glossary of Terms and Abbreviations

<b>Acc Info</b>	Accessibility information available at trailhead.
<b>Action</b>	Action required to correct deficiency.
<b>Admin Road</b>	Administration Road. Admin Roads signed and advertised as trails are included in the trail inventory but a condition assessment is NOT done.
<b>Alt SAMMS</b>	Asset number of Alternate Facility Type.
<b>Alt Type</b>	Alternate Facility Type. Trail lies on a feature such as a levee, dam, administrative road or bridge, which has a separate SAMMS number.
<b>AvgGrade</b>	The average grade of the trail (%). The average of five measurements for trails less than two miles and ten measurements for trails equal to or greater than 2 miles.
<b>AvgSlope</b>	The average cross-slope of the trail (%). The average of five measurements for trails less than two miles and ten measurements for trails equal to or greater than 2 miles.
<b>Check Dam</b>	A small dam constructed across a drainage ditch, swale, or channel to lower the speed of concentrated flows.
<b>Condition</b>	Subjective rating of trail based on Facility Condition Index (FCI): FCI $\leq$ .01 = Excellent FCI .011 - .05 = Good FCI .051 - .10 = Fair FCI .11 - .20 = Poor FCI $>$ .20 = Very Poor
<b>Crib Wall</b>	Retaining wall.
<b>Current Replacement Value (CRV)</b>	The value of an asset determined by the estimated cost of replacing it.
<b>Def type</b>	Deficiency Type: Trail Structure, Drainage, Erosion, Obstacle, Trail Location, Other.



<b>Deferred Maintenance (DM)</b>	Maintenance that was not performed when scheduled.
<b>Elem ID</b>	Unique identifier for each trail section: Org Code-Trail Number-Section Number.
<b>Facility Condition Index (FCI)</b>	DM/CRV
<b>Grouped Features</b>	Grouped features include non-unique signs (mileposts, interpretive signs, species identification, etc.), water bars, check dams, steps, drain and drainage dips. For any given grouped feature, a GPS point and photo are taken for the first occurrence only and the total number of features in the group are entered into the “quantity” field of the data dictionary. CRV for grouped features are included in whatever trail section the GPS point was taken.
<b>Info Type</b>	Type of accessibility information available at trailhead: brochure, sign or other.
<b>Item</b>	Item on which the “Action” (see above) will be performed.
<b>Manage_Use</b>	Managed use of the trail: HIKE, BIKE, NSPC (non-specified), PACK, POR (portage), SNOWSHOE, XSKI (cross-country ski), OTHER.
<b>Max Grade</b>	Maximum grade (in percent) of trail. Only collected for Trail Classes 4 and 5 and when > 10%.
<b>Min Width</b>	Minimum Width (inches) of trail. Only collected for Trail Classes 4 and 5.
<b>MP (Milepost)</b>	Distance, in miles, of a trail feature or deficiency from the Trailhead.
<b>Puncheon</b>	Log footbridge used in area of poor drainage.
<b>Raised Trail Structure</b>	Boardwalk, Turnpike, Puncheon.
<b>SAMMS No</b>	Asset Number

<b>Station Boundary</b>	Approved Acquisition Boundary files downloaded from FWS website in March 2007.
<b>T Class</b>	Trail Class: TC1-5 (see Trail Classification System for descriptions).
<b>Tr Desig</b>	Trail Designation: Standard (Std), National Historic Trail (NHT), National Recreation Trail (NRT), National Scenic Trail (NST).
<b>Trail No</b>	Trails are numbered based on Trail Class at the trailhead. TC 1 = T100 series, TC2 = T200 series, etc.
<b>Turnpike</b>	Trail tread elevated with dirt, rock or other aggregate from parallel side ditches and held in place by logs.



## Trail Classification

Trail Attributes	Trail Class 1 Minimal/Undeveloped Trail	Trail Class 2 Simple/Minor Development Trail	Trail Class 3 Developed/Improved Trail	Trail Class 4 Highly Developed Trail	Trail Class 5 Fully Developed Trail
<b>General Criteria</b> Physical Characteristics to be Applied to All National Forest System Trails					
<b>Tread &amp; Traffic Flow</b>	<ul style="list-style-type: none"> <li>•Tread intermittent and often indistinct</li> <li>•May require route finding</li> <li>•Native materials only</li> </ul>	<ul style="list-style-type: none"> <li>•Tread discernible and continuous, but narrow and rough</li> <li>•Few or no allowances constructed for passing</li> <li>•Native materials</li> </ul>	<ul style="list-style-type: none"> <li>•Tread obvious and continuous</li> <li>•Width accommodates unhindered one-lane travel (occasional allowances constructed for passing)</li> <li>•Typically native materials</li> </ul>	<ul style="list-style-type: none"> <li>•Tread wide and relatively smooth with few irregularities</li> <li>•Width may consistently accommodate two-lane travel</li> <li>•Native or imported materials</li> <li>•May be hardened</li> </ul>	<ul style="list-style-type: none"> <li>•Width generally accommodates two-lane and two-directional travel, or provides frequent passing turnouts</li> <li>•Commonly hardened with asphalt or other imported material</li> </ul>
<b>Obstacles</b>	<ul style="list-style-type: none"> <li>•Obstacles common</li> <li>•Narrow passages; brush, steep grades, rocks and logs present</li> </ul>	<ul style="list-style-type: none"> <li>•Obstacles occasionally present</li> <li>•Blockages cleared to define route and protect resources</li> <li>•Vegetation may encroach into trailway</li> </ul>	<ul style="list-style-type: none"> <li>•Obstacles infrequent</li> <li>•Vegetation cleared outside of trailway</li> </ul>	<ul style="list-style-type: none"> <li>•Few or no obstacles exist</li> <li>•Grades typically &lt;12%</li> <li>•Vegetation cleared outside of trailway</li> </ul>	<ul style="list-style-type: none"> <li>•No obstacles</li> <li>•Grades typically &lt;8%</li> </ul>
<b>Constructed Features &amp; Trail Elements</b>	<ul style="list-style-type: none"> <li>•Minimal to non-existent</li> <li>•Drainage is functional</li> <li>•No constructed bridges or foot crossings</li> </ul>	<ul style="list-style-type: none"> <li>•Structures are of limited size, scale, and number</li> <li>•Drainage functional</li> <li>•Structures adequate to protect trail infrastructure and resources</li> <li>•Primitive foot crossings and fords</li> </ul>	<ul style="list-style-type: none"> <li>•Trail structures (walls, steps, drainage, raised trail) may be common and substantial</li> <li>•Trail bridges as needed for resource protection and appropriate access</li> <li>•Generally native materials used in Wilderness</li> </ul>	<ul style="list-style-type: none"> <li>•Structures frequent and substantial</li> <li>•Substantial trail bridges are appropriate at water crossings</li> <li>•Trailside amenities may be present</li> </ul>	<ul style="list-style-type: none"> <li>•Structures frequent or continuous; may include curbs, handrails, trailside amenities, and boardwalks</li> <li>•Drainage structures frequent; may include culverts and road-like designs</li> </ul>
<b>Signs</b>	<ul style="list-style-type: none"> <li>•Minimum required</li> <li>•Generally limited to regulation and resource protection</li> <li>•No destination signs present</li> </ul>	<ul style="list-style-type: none"> <li>•Minimum required for basic direction</li> <li>•Generally limited to regulation and resource protection</li> <li>•Typically very few or no destination signs present</li> </ul>	<ul style="list-style-type: none"> <li>•Regulation, resource protection, user reassurance</li> <li>•Directional signs at junctions, or when confusion is likely</li> <li>•Destination signs typically present</li> <li>•Informational and interpretive signs may be present outside of Wilderness</li> </ul>	<ul style="list-style-type: none"> <li>•Wide variety of signs likely present</li> <li>•Informational signs likely (outside of Wilderness)</li> <li>•Interpretive signs possible (outside of Wilderness)</li> <li>•Trail Universal Access information likely displayed at trailhead</li> </ul>	<ul style="list-style-type: none"> <li>•Wide variety of signage is present</li> <li>•Information and interpretive signs likely</li> <li>•Trail Universal Access information is typically displayed at trailhead</li> <li>•</li> </ul>
<b>Typical Recreation Environments &amp; Experience<sup>2</sup></b>	<ul style="list-style-type: none"> <li>•Natural, unmodified</li> <li>•ROS: Often Primitive setting, but may occur in other ROS settings</li> <li>•WROS: Primitive</li> </ul>	<ul style="list-style-type: none"> <li>•Natural, essentially unmodified</li> <li>•ROS: Typically Semi-Primitive setting</li> <li>•WROS: Primitive to Semi-Primitive</li> </ul>	<ul style="list-style-type: none"> <li>•Natural, primarily unmodified</li> <li>•ROS: Typically Semi-Primitive to Roaded Natural setting</li> <li>•WROS: Semi-Primitive to Transition</li> </ul>	<ul style="list-style-type: none"> <li>•May be modified</li> <li>•ROS: Typically Roaded Natural to Rural setting</li> <li>•WROS: Transition (rarely present in Wilderness)</li> </ul>	<ul style="list-style-type: none"> <li>•Can be highly modified</li> <li>•ROS: Typically Rural to Urban setting</li> <li>•Commonly associated with Visitor Centers or high-use recreation sites</li> <li>•Not present in Wilderness</li> </ul>

Note: Trail Class descriptions define "typical" attributes, and exceptions may occur for any attribute.