

CAROLINA SANDHILLS WILDLIFE MANAGEMENT AREA

CHESTERFIELD AND DARLINGTON COUNTIES, SOUTH CAROLINA

UNITED STATES
DEPARTMENT OF THE INTERIOR

UNITED STATES
FISH AND WILDLIFE SERVICE

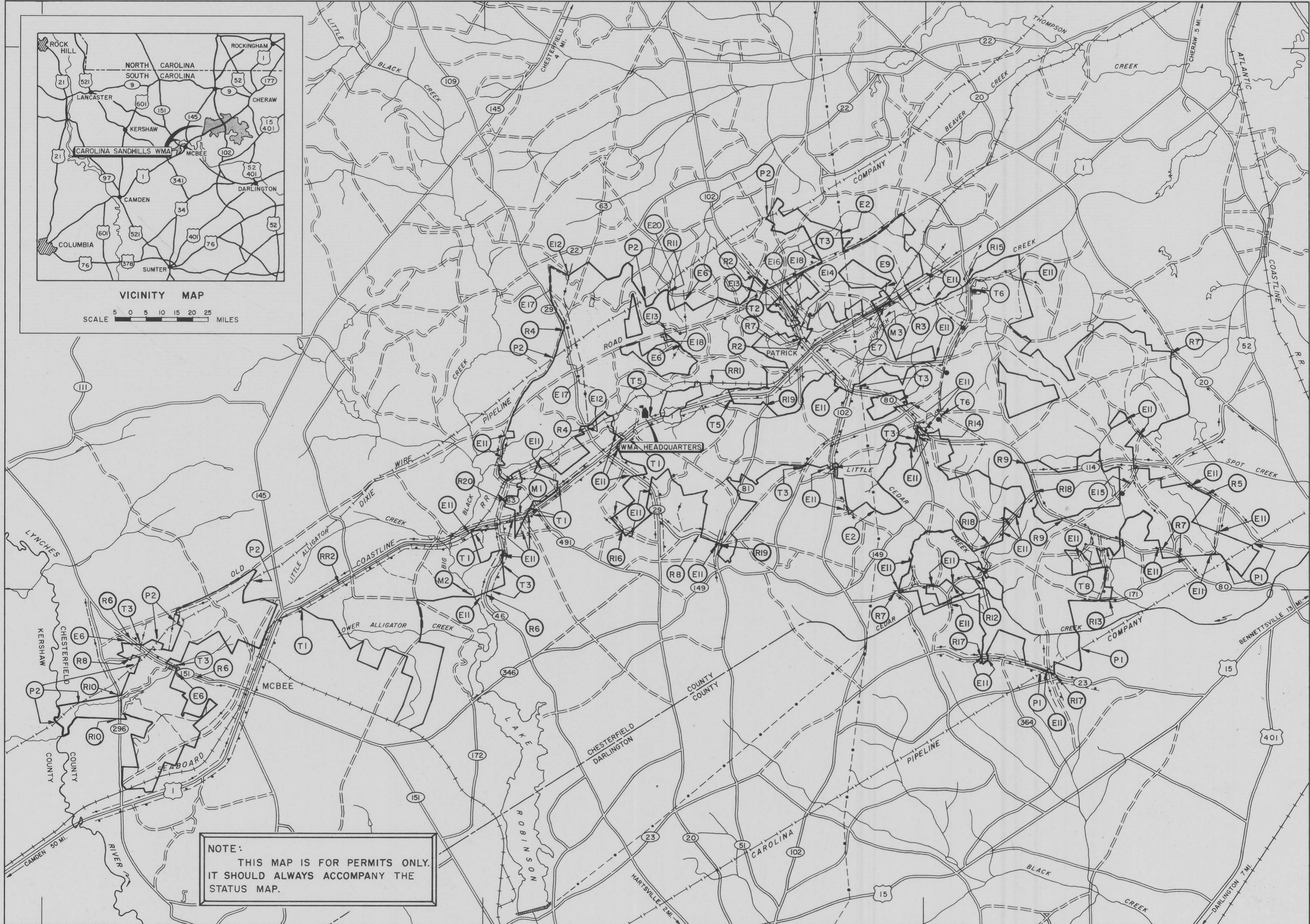
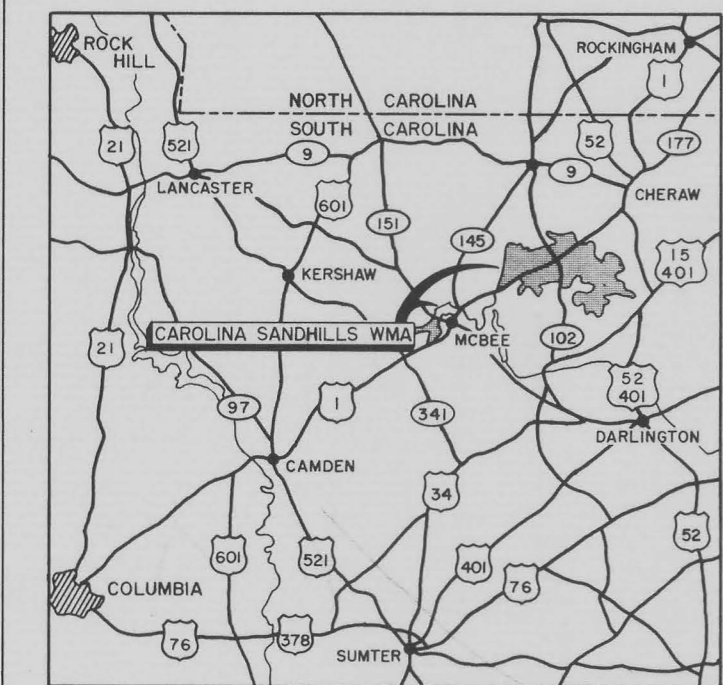
80°20'

80°10'

80°00'

34°40'

34°40'



34°30'

34°30'

NOTE:
THIS MAP IS FOR PERMITS ONLY.
IT SHOULD ALWAYS ACCOMPANY THE
STATUS MAP.

80°20'

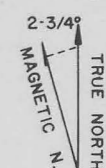
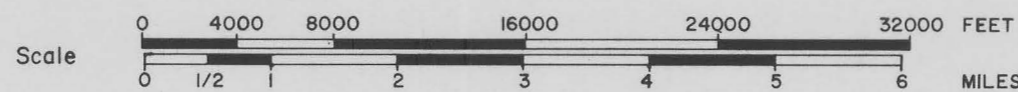
80°10'

80°00'

COMPILED IN THE DIVISION OF REALTY FROM
SURVEYS BY U.S.G.S. AND AERIAL PHOTOGRAPHS

ATLANTA, GEORGIA
POSTED: 2/89

NOVEMBER, 1970



MEAN
DECLINATION
1968

4R-SC-332-403

FOR PERMITS ONLY

CAROLINA SANDHILLS WMA
PERMIT MAP