Variable Circular Plot Point Count Field Sheet

Entered E-bird only

Excel ✓

Date: 6-25-13	Observer: Trevor Nick	Start: 7:43	End: 7:53

State: LA	Location: 30.785 -91.449	Unit:	Compartment:	Stand:	Point: GI BP1

Temp (F): 75	Wind: 0	Sky: clear	Cover Type:	Treatment:	Year of Treatment:

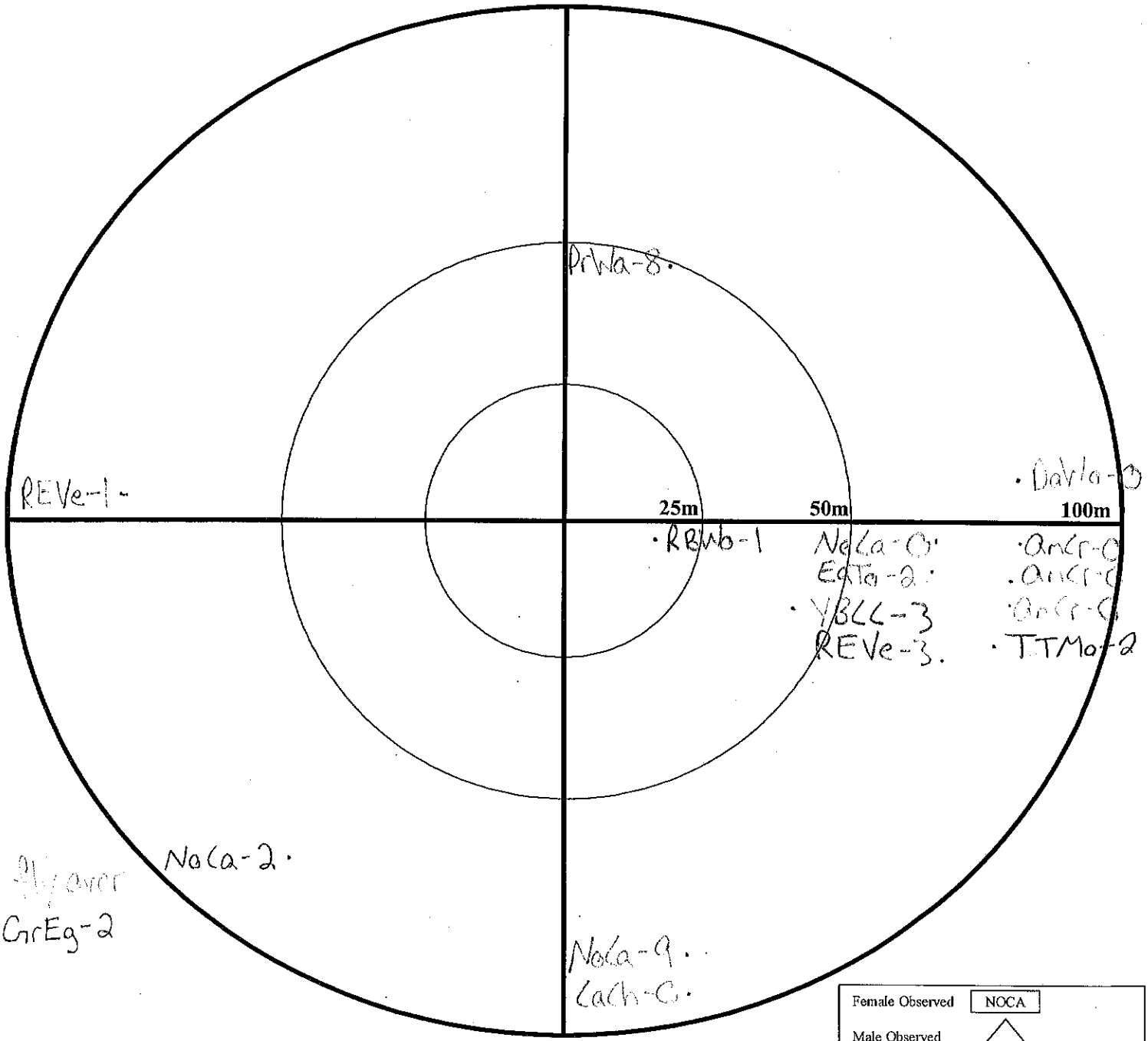

Female Observed	NOCA
Male Observed	NOCA
Pair Together, assumed mated	NOCA
Observed, sex unknown	NOCA 0-3 minutes
	NOCA 4-5 minutes
	NOCA 6-10 minutes

N-S Coordinate:_____ **E-W Coordinate:**_____ **Zone*:**_____

(N-S=Latitude; E-W=Longitude) *Zone = 0 for lat-long (geographic); else enter a UTM Zone.

Comments:_____

Habitat Data Associated with Forest Breeding Bird Point Counts

Date:	**Observer:**			
State:	**Location:**	**Unit:**	**Compartment:**	**Stand:**
Treatment:		**Year Treatment Implemented:**		
GPS Coordinates (*NAD83-UTM 15*):	**N-S:**	**E-W:**	**UTM Zone:**	

Point Count#_____ **Habitat Plot#**_____

Plot-level Data: *visible area around plot*				
Vines	**Cane**	**Overstory (>30ft)**	**Mid-Story (10-30ft)**	**Understory (<10ft)**
1 = None *2 = Sparse (<25%)* *3 = Moderate (25-50%)* *4 = Heavy (>50%)*	*1 = None* *2= Sparse (<25%)* *3 = Moderate (25-50%)* *4 = Heavy (>50%)*	*1 = None* *2 = Sparse (<50%)* *3 = Moderate (50-80%)* *4 = Heavy (>80%)*	*1 = None* *2 = Sparse (<25%)* *3 = Moderate (25-60%)* *4 = Heavy (>60%)*	*1 = None* *2 = Sparse (<25%)* *3 = Moderate (25-60%)* *4 = Heavy (>60%)*

Tree Data: *plotless area using 10-factor prism*				
Tree Species	**Number Stems (dbh 4 - 9.5")**	**Number Stems (dbh 10 - 20")**	**Number Stems (dbh 20 - 30")**	**Number Stems (dbh > 30")**
SNAG				
QUNU		2	1	
FRPE			1	
QULY	1	3	3	1
TADI				2
CELA		1		

Tree Species Codes

QUNU = Nuttall Oak
QUNI = Water Oak
QUPH = Willow Oak
QULY = Overcup Oak
QUPA = Cherrybark Oak
QUSH = Shumard Oak

CAIL = Sweet Pecan
CAAQ = Bitter Pecan

TADI = Cypress
NYAQ = Tupelo

ULAM = American Elm
ULCR = Cedar Elm

DIVI = Persimmon

PLOC = Sycamore
PODE = Cottonwood
LIST = Sweetgum

ACNE = Boxelder
ACRU = Red Maple

CELA = Sugarberry

FRPE = Green Ash

GLAQ = Water Locust
GLTR = Honey Locust

SNAG = Dead Trees

****

Point Count#_____ **Habitat Plot#**_____

Plot-level Data: *visible area around plot*				
Vines	**Cane**	**Overstory (>30ft)**	**Mid-Story (10-30ft)**	**Understory (<10ft)**
1 = None *2 = Sparse (<25%)* *3 = Moderate (25-50%)* *4 = Heavy (>50%)*	*1 = None* *2= Sparse (<25%)* *3 = Moderate (25-50%)* *4 = Heavy (>50%)*	*1 = None* *2 = Sparse (<50%)* *3 = Moderate (50-80%)* *4 = Heavy (>80%)*	*1 = None* *2 = Sparse (<25%)* *3 = Moderate (25-60%)* *4 = Heavy (>60%)*	*1 = None* *2 = Sparse (<25%)* *3 = Moderate (25-60%)* *4 = Heavy (>60%)*

Tree Data: *plotless area using 10-factor prism*				
Tree Species	**Number Stems (dbh 4 - 9.5")**	**Number Stems (dbh 10 - 20")**	**Number Stems (dbh 20 - 30")**	**Number Stems (dbh > 30")**

Excel ✓

* Entered E-bird only *

Variable Circular Plot Point Count Field Sheet

Date: 6-25-13	Observer: Trevor Nick	Start: 8:11	End: 8:21

State: LA	Location: 30.788 -91.454	Unit:	Compartment:	Stand:	Point: CIBP2

Temp (F): 77	Wind: 0	Sky: Clear	Cover Type:	Treatment:	Year of Treatment:

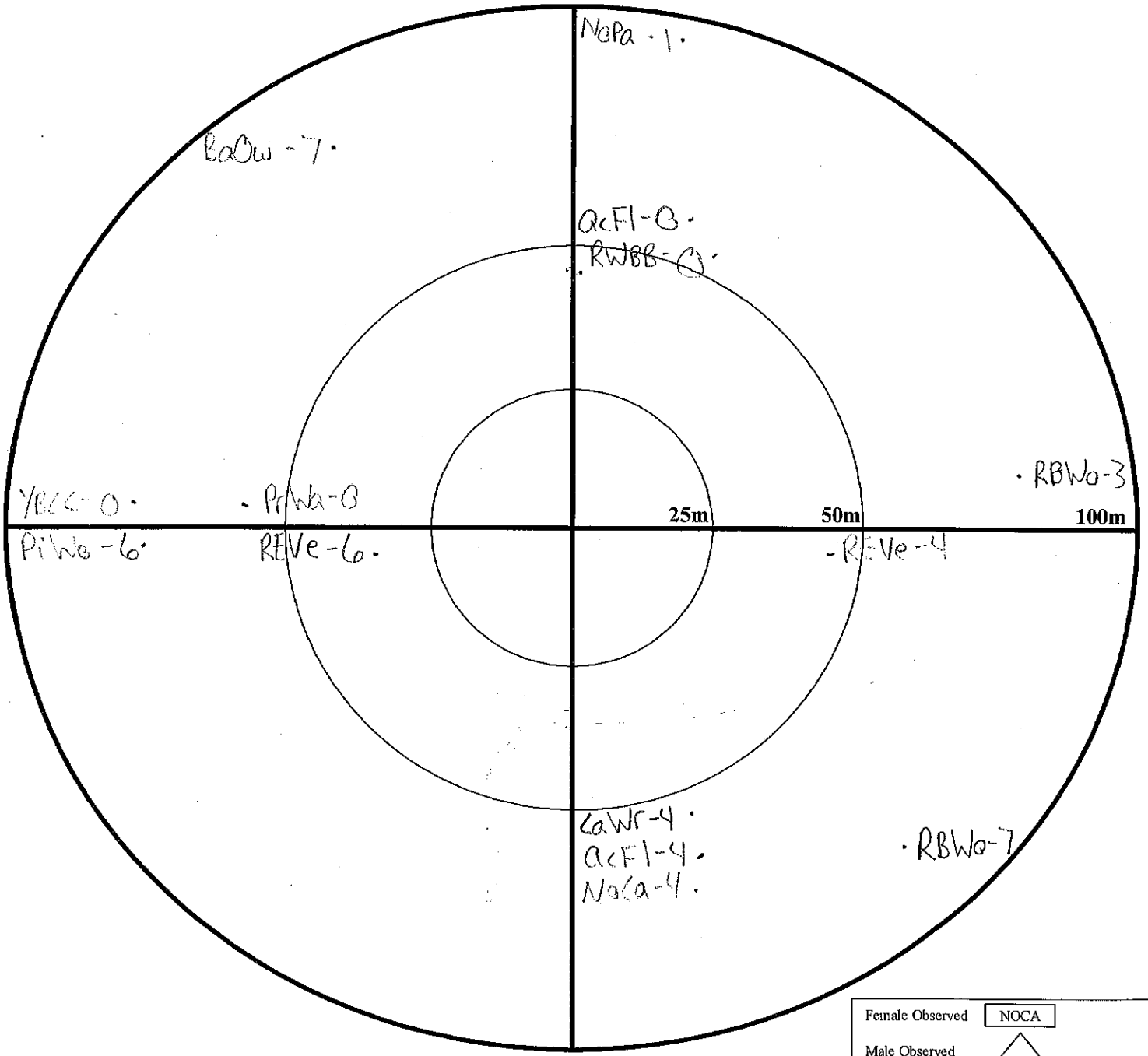

Female Observed	NOCA	
Male Observed	NOCA	
Pair Together, assumed mated	NOCA	
Observed, sex unknown	NOCA	0-3 minutes
	NOCA	4-5 minutes
	NOCA	6-10 minutes

N-S Coordinate:_____ **E-W Coordinate:**_____ **Zone*:**_____

(N-S=Latitude; E-W=Longitude) *Zone = 0 for lat-long (geographic); else enter a UTM Zone.

Comments:_____

Habitat Data Associated with Forest Breeding Bird Point Counts

Date:	**Observer:**			
State:	**Location:**	**Unit:**	**Compartment:**	**Stand:**
Treatment:		**Year Treatment Implemented:**		
GPS Coordinates (*NAD83-UTM 15*):	**N-S:**	**E-W:**	**UTM Zone:**	

Point Count#_____ **Habitat Plot#**_____

Plot-level Data: *visible area around plot*				
Vines	**Cane**	**Overstory** (>30ft)	**Mid-Story** (10-30ft)	**Understory** (<10ft)
1 = None *2 = Sparse (<25%)* *3 = Moderate (25-50%)* *4 = Heavy (>50%)*	*1 = None* *2= Sparse (<25%)* *3 = Moderate (25-50%)* *4 = Heavy (>50%)*	*1 = None* *2 = Sparse (<50%)* *3 = Moderate (50-80%)* *4 = Heavy (>80%)*	*1 = None* *2 = Sparse (<25%)* *3 = Moderate (25-60%)* *4 = Heavy (>60%)*	*1 = None* *2 = Sparse (<25%)* *3 = Moderate (25-60%)* *4 = Heavy (>60%)*

subcanopy

Tree Data: *plotless area using 10-factor prism*				
Tree Species	**Number Stems (dbh 4 - 9.5")**	**Number Stems (dbh 10 - 20")**	**Number Stems (dbh 20 - 30")**	**Number Stems (dbh > 30")**
FRPE	2			1
QULY	1		2	1
CAAQ		1		
CELA			1	
TADI			1	
QUNU		3	2	1
SNAG				1

Tree Species Codes

QUNU = Nuttall Oak
QUNI = Water Oak
QUPH = Willow Oak
QULY = Overcup Oak
QUPA = Cherrybark Oak
QUSH = Shumard Oak

CAIL = Sweet Pecan
CAAQ = Bitter Pecan

TADI = Cypress
NYAQ = Tupelo

ULAM = American Elm
ULCR = Cedar Elm

DIVI = Persimmon

PLOC = Sycamore
PODE = Cottonwood
LIST = Sweetgum

ACNE = Boxelder
ACRU = Red Maple

CELA = Sugarberry

FRPE = Green Ash

GLAQ = Water Locust
GLTR = Honey Locust

SNAG = Dead Trees

****

Point Count#_____ **Habitat Plot#**_____

Plot-level Data: *visible area around plot*				
Vines	**Cane**	**Overstory** (>30ft)	**Mid-Story** (10-30ft)	**Understory** (<10ft)
1 = None *2 = Sparse (<25%)* *3 = Moderate (25-50%)* *4 = Heavy (>50%)*	*1 = None* *2= Sparse (<25%)* *3 = Moderate (25-50%)* *4 = Heavy (>50%)*	*1 = None* *2 = Sparse (<50%)* *3 = Moderate (50-80%)* *4 = Heavy (>80%)*	*1 = None* *2 = Sparse (<25%)* *3 = Moderate (25-60%)* *4 = Heavy (>60%)*	*1 = None* *2 = Sparse (<25%)* *3 = Moderate (25-60%)* *4 = Heavy (>60%)*

Tree Data: *plotless area using 10-factor prism*				
Tree Species	**Number Stems (dbh 4 - 9.5")**	**Number Stems (dbh 10 - 20")**	**Number Stems (dbh 20 - 30")**	**Number Stems (dbh > 30")**

Variable Circular Plot Point Count Field Sheet

Entered Excel E-bird only

Date: 6-25-13	Observer: Trevor Nick	Start: 8:42	End: 8:52

State: LA	Location: 30.792 -91.471	Unit:	Compartment:	Stand:	Point: CIBP3

Temp (F): 76	Wind: 0	Sky: clear	Cover Type:	Treatment:	Year of Treatment:

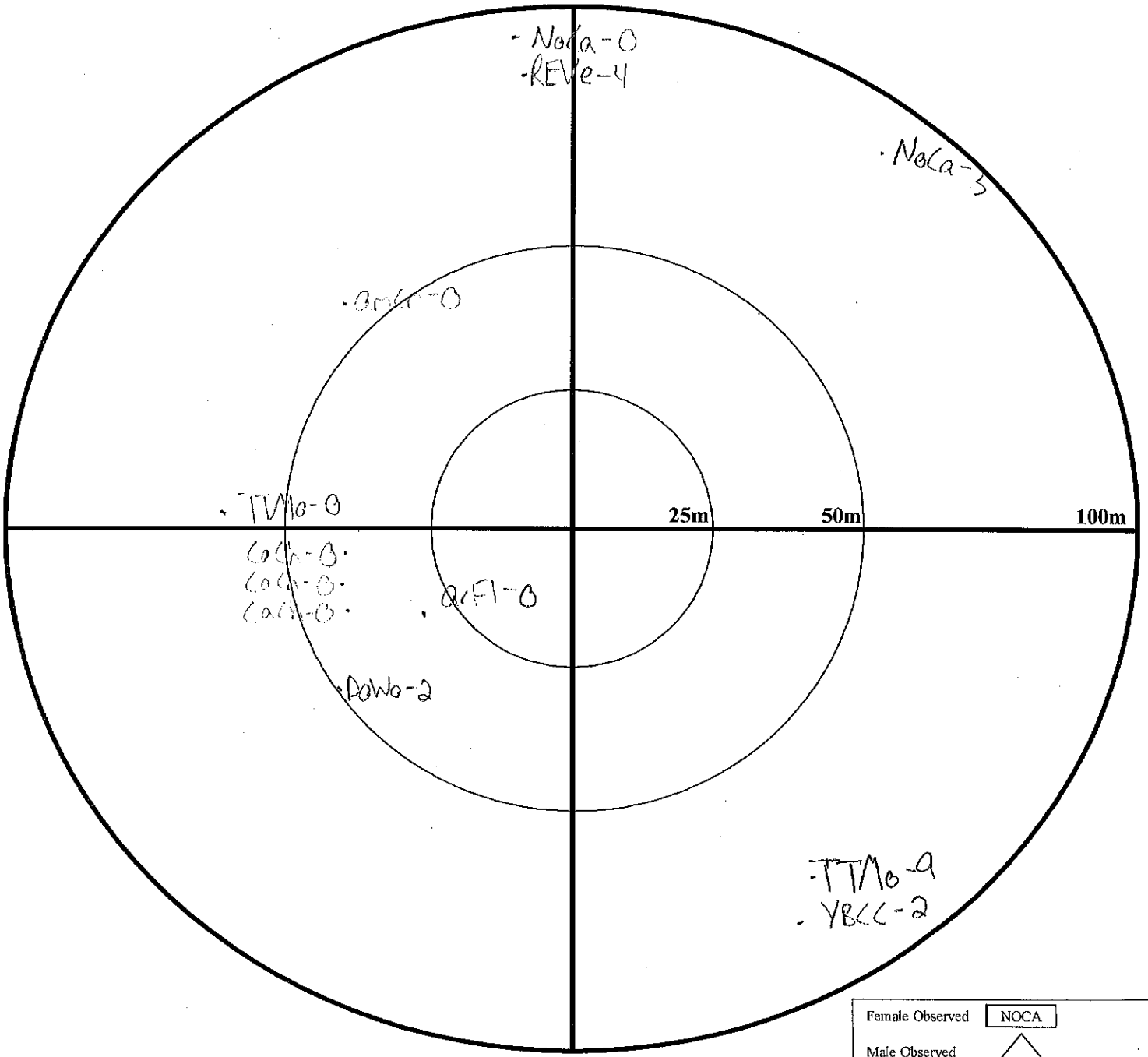

Female Observed	NOCA	
Male Observed	NOCA	
Pair Together, assumed mated	NOCA	
Observed, sex unknown	NOCA	0-3 minutes
	NOCA	4-5 minutes
	NOCA	6-10 minutes

N-S Coordinate:_____ **E-W Coordinate:**_____ **Zone*:**_____

(N-S=Latitude; E-W=Longitude) *Zone = 0 for lat-long (geographic); else enter a UTM Zone.

Comments:_____

Habitat Data Associated with Forest Breeding Bird Point Counts

Date:	**Observer:**			
State:	**Location:**	**Unit:**	**Compartment:**	**Stand:**
Treatment:		**Year Treatment Implemented:**		
GPS Coordinates (*NAD83-UTM 15*):	**N-S:**	**E-W:**	**UTM Zone:**	

Point Count#_____ **Habitat Plot#**_____

Plot-level Data: ***visible area around plot***				
Vines	**Cane**	**Overstory** (>30ft)	**Mid-Story** (10-30ft)	**Understory** (<10ft)
1 = None *2 = Sparse (<25%)* *3 = Moderate (25-50%)* *4 = Heavy (>50%)*	*1 = None* *2= Sparse (<25%)* *3 = Moderate (25-50%)* *4 = Heavy (>50%)*	*1 = None* *2 = Sparse (<50%)* *3 = Moderate (50-80%)* *4 = Heavy (>80%)*	*1 = None* *2 = Sparse (<25%)* *3 = Moderate (25-60%)* *4 = Heavy (>60%)*	*1 = None* *2 = Sparse (<25%)* *3 = Moderate (25-60%)* *4 = Heavy (>60%)*

Subcanopy

Tree Data: ***plotless area using 10-factor prism***				
Tree Species	**Number Stems** (dbh 4 - 9.5")	**Number Stems** (dbh 10 - 20")	**Number Stems** (dbh 20 - 30")	**Number Stems** (dbh > 30")
CAAQ			5	1
QULY			1	

****

Point Count#_____ **Habitat Plot#**_____

Plot-level Data: ***visible area around plot***				
Vines	**Cane**	**Overstory** (>30ft)	**Mid-Story** (10-30ft)	**Understory** (<10ft)
1 = None *2 = Sparse (<25%)* *3 = Moderate (25-50%)* *4 = Heavy (>50%)*	*1 = None* *2= Sparse (<25%)* *3 = Moderate (25-50%)* *4 = Heavy (>50%)*	*1 = None* *2 = Sparse (<50%)* *3 = Moderate (50-80%)* *4 = Heavy (>80%)*	*1 = None* *2 = Sparse (<25%)* *3 = Moderate (25-60%)* *4 = Heavy (>60%)*	*1 = None* *2 = Sparse (<25%)* *3 = Moderate (25-60%)* *4 = Heavy (>60%)*

Tree Data: ***plotless area using 10-factor prism***				
Tree Species	**Number Stems** (dbh 4 - 9.5")	**Number Stems** (dbh 10 - 20")	**Number Stems** (dbh 20 - 30")	**Number Stems** (dbh > 30")

Tree Species Codes

QUNU = Nuttall Oak
QUNI = Water Oak
QUPH = Willow Oak
QULY = Overcup Oak
QUPA = Cherrybark Oak
QUSH = Shumard Oak

CAIL = Sweet Pecan
CAAQ = Bitter Pecan

TADI = Cypress
NYAQ = Tupelo

ULAM = American Elm
ULCR = Cedar Elm

DIVI = Persimmon

PLOC = Sycamore
PODE = Cottonwood
LIST = Sweetgum

ACNE = Boxelder
ACRU = Red Maple

CELA = Sugarberry

FRPE = Green Ash

GLAQ = Water Locust
GLTR = Honey Locust

SNAG = Dead Trees

Excel ✓

☆ Entered E-bird only ☆

Variable Circular Plot Point Count Field Sheet

Date: 6-25-13	Observer: Trevor Nick	Start: 9:07	End: 9:17

State: LA	Location: 30.787 -91.457	Unit:	Compartment:	Stand:	Point: CIBP4

Temp (F): 76	Wind: 0	Sky: Clear	Cover Type:	Treatment:	Year of Treatment:

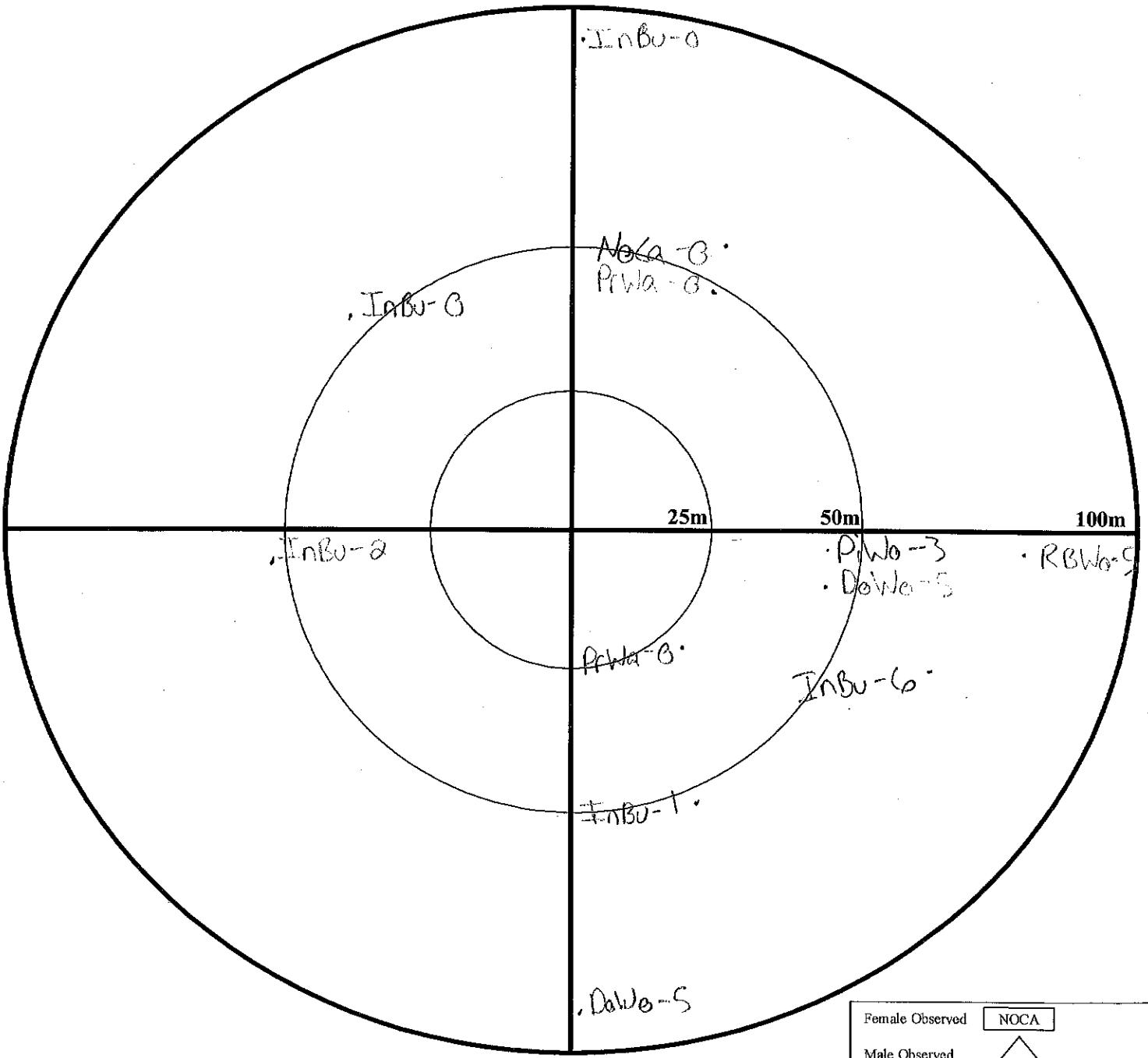

Female Observed	NOCA	
Male Observed	NOCA	
Pair Together, assumed mated	NOCA	
Observed, sex unknown	NOCA	0-3 minutes
	NOCA	4-5 minutes
	NOCA	6-10 minutes

N-S Coordinate:_____ **E-W Coordinate:**_____ **Zone*:**_____

(N-S=Latitude; E-W=Longitude) *Zone = 0 for lat-long (geographic); else enter a UTM Zone.

Comments:_____

Habitat Data Associated with Forest Breeding Bird Point Counts

Date:	**Observer:**			
State:	**Location:**	**Unit:**	**Compartment:**	**Stand:**
Treatment:		**Year Treatment Implemented:**		
GPS Coordinates (*NAD83-UTM 15*):	**N-S:**	**E-W:**	**UTM Zone:**	

Point Count#_____ **Habitat Plot#**_____

Plot-level Data: ***visible area around plot***				
Vines	**Cane**	**Overstory (>30ft)**	**Mid-Story (10-30ft)**	**Understory (<10ft)**
1 = None	*1 = None*	*1 = None*	*1 = None*	*1 = None*
2 = Sparse (<25%)	*2 = Sparse (<25%)*	*2 = Sparse (<50%)*	*2 = Sparse (<25%)*	*2 = Sparse (<25%)*
3 = Moderate (25-50%)	*3 = Moderate (25-50%)*	*3 = Moderate (50-80%)*	*3 = Moderate (25-60%)*	*3 = Moderate (25-60%)*
4 = Heavy (>50%)	*4 = Heavy (>50%)*	*4 = Heavy (>80%)*	*4 = Heavy (>60%)*	*4 = Heavy (>60%)*

Tree Data: ***plotless area using 10-factor prism***				
Tree Species	**Number Stems (dbh 4 - 9.5")**	**Number Stems (dbh 10 - 20")**	**Number Stems (dbh 20 - 30")**	**Number Stems (dbh > 30")**
SONT	6			
NYAQ		1		
IAOT			1	
FRPE		1		

****

Point Count#_____ **Habitat Plot#**_____

Plot-level Data: ***visible area around plot***				
Vines	**Cane**	**Overstory (>30ft)**	**Mid-Story (10-30ft)**	**Understory (<10ft)**
1 = None	*1 = None*	*1 = None*	*1 = None*	*1 = None*
2 = Sparse (<25%)	*2= Sparse (<25%)*	*2 = Sparse (<50%)*	*2 = Sparse (<25%)*	*2 = Sparse (<25%)*
3 = Moderate (25-50%)	*3 = Moderate (25-50%)*	*3 = Moderate (50-80%)*	*3 = Moderate (25-60%)*	*3 = Moderate (25-60%)*
4 = Heavy (>50%)	*4 = Heavy (>50%)*	*4 = Heavy (>80%)*	*4 = Heavy (>60%)*	*4 = Heavy (>60%)*

Tree Data: ***plotless area using 10-factor prism***				
Tree Species	**Number Stems (dbh 4 - 9.5")**	**Number Stems (dbh 10 - 20")**	**Number Stems (dbh 20 - 30")**	**Number Stems (dbh > 30")**

Tree Species Codes

QUNU = Nuttall Oak
QUNI = Water Oak
QUPH = Willow Oak
QULY = Overcup Oak
QUPA = Cherrybark Oak
QUSH = Shumard Oak

CAIL = Sweet Pecan
CAAQ = Bitter Pecan

TADI = Cypress
NYAQ = Tupelo

ULAM = American Elm
ULCR = Cedar Elm

DIVI = Persimmon

PLOC = Sycamore
PODE = Cottonwood
LIST = Sweetgum

ACNE = Boxelder
ACRU = Red Maple

CELA = Sugarberry

FRPE = Green Ash

GLAQ = Water Locust
GLTR = Honey Locust

SNAG = Dead Trees

Variable Circular Plot Point Count Field Sheet

* Entered Excel E-bird only *

Date: 6-25-13	Observer: Trevor Nick	Start: 9:48	End: 9:58

State: LA	Location: 30.751 -91.463	Unit:	Compartment:	Stand:	Point: CIBPS

Temp (F): 77	Wind: 3 mph	Sky: clear	Cover Type:	Treatment:	Year of Treatment:

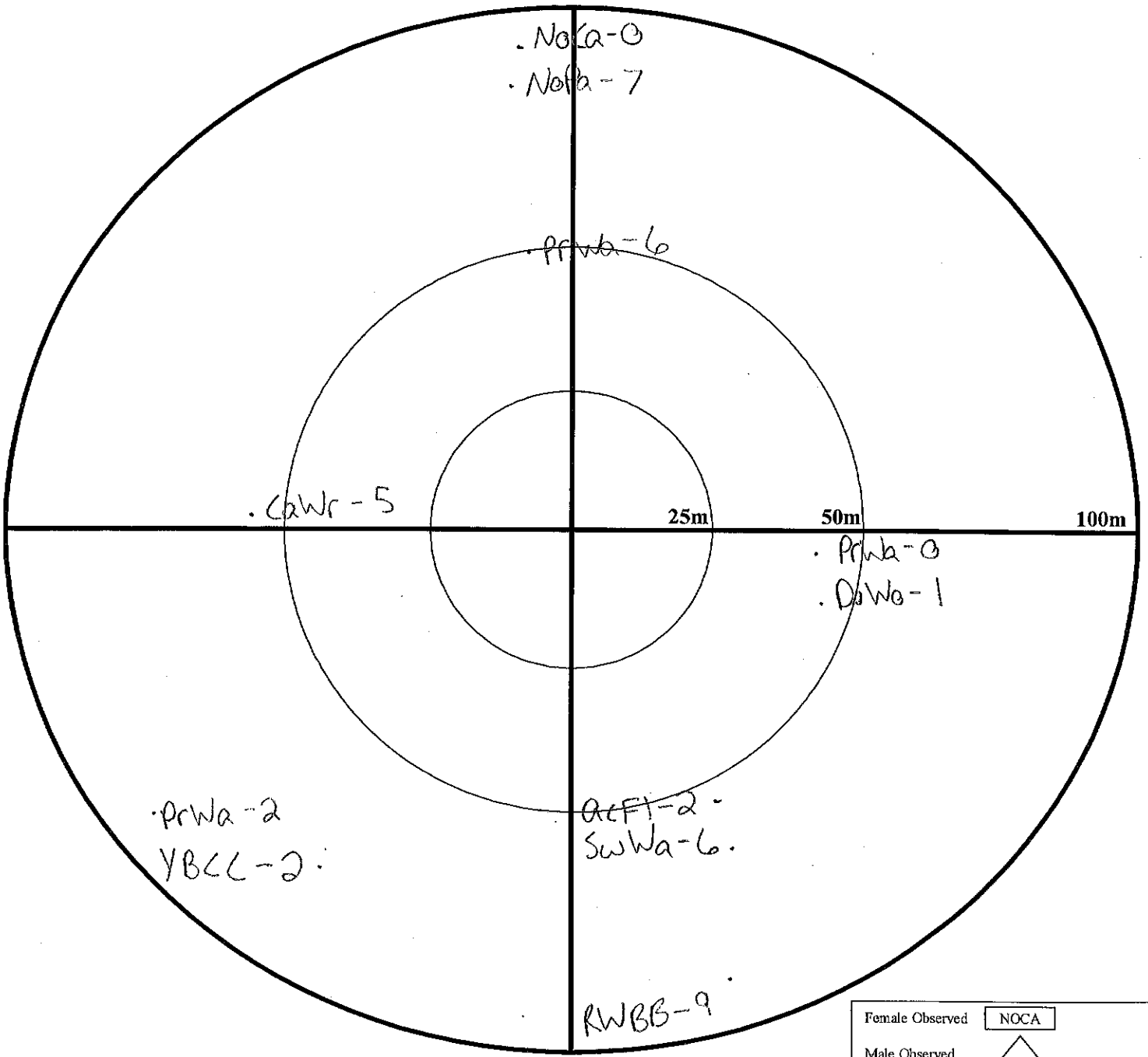

Female Observed	NOCA
Male Observed	NOCA
Pair Together, assumed mated	NOCA
Observed, sex unknown	NOCA 0-3 minutes
	NOCA 4-5 minutes
	NOCA 6-10 minutes

N-S Coordinate:_____ **E-W Coordinate:**_____ **Zone*:**_____

(N-S=Latitude; E-W=Longitude) *Zone = 0 for lat-long (geographic); else enter a UTM Zone.

Comments:_____

Habitat Data Associated with Forest Breeding Bird Point Counts

Date:	**Observer:**			
State:	**Location:**	**Unit:**	**Compartment:**	**Stand:**
Treatment:		**Year Treatment Implemented:**		
GPS Coordinates (*NAD83-UTM 15*):	**N-S:**	**E-W:**	**UTM Zone:**	

Point Count#_____ **Habitat Plot#**_____

Plot-level Data: ***visible area around plot***				
Vines	**Cane**	**Overstory (>30ft)**	**Mid-Story (10-30ft)**	**Understory (<10ft)**
1 = None	*1 = None*	*1 = None*	*1 = None*	*1 = None*
2 = Sparse (<25%)	*2= Sparse (<25%)*	*2 = Sparse (<50%)*	*2 = Sparse (<25%)*	*2 = Sparse (<25%)*
3 = Moderate (25-50%)	*3 = Moderate (25-50%)*	*3 = Moderate (50-80%)*	*3 = Moderate (25-60%)*	*3 = Moderate (25-60%)*
4 = Heavy (>50%)	*4 = Heavy (>50%)*	*4 = Heavy (>80%)*	*4 = Heavy (>60%)*	*4 = Heavy (>60%)*

Tree Data: ***plotless area using 10-factor prism***				
Tree Species	**Number Stems (dbh 4 - 9.5")**	**Number Stems (dbh 10 - 20")**	**Number Stems (dbh 20 - 30")**	**Number Stems (dbh > 30")**
TADI				4
NYAQ	4	3		4

Tree Species Codes

QUNU = Nuttall Oak
QUNI = Water Oak
QUPH = Willow Oak
QULY = Overcup Oak
QUPA = Cherrybark Oak
QUSH = Shumard Oak

CAIL = Sweet Pecan
CAAQ = Bitter Pecan

TADI = Cypress
NYAQ = Tupelo

ULAM = American Elm
ULCR = Cedar Elm

DIVI = Persimmon

PLOC = Sycamore
PODE = Cottonwood
LIST = Sweetgum

ACNE = Boxelder
ACRU = Red Maple

CELA = Sugarberry

FRPE = Green Ash

GLAQ = Water Locust
GLTR = Honey Locust

SNAG = Dead Trees

****

Point Count#_____ **Habitat Plot#**_____

Plot-level Data: ***visible area around plot***				
Vines	**Cane**	**Overstory (>30ft)**	**Mid-Story (10-30ft)**	**Understory (<10ft)**
1 = None	*1 = None*	*1 = None*	*1 = None*	*1 = None*
2 = Sparse (<25%)	*2= Sparse (<25%)*	*2 = Sparse (<50%)*	*2 = Sparse (<25%)*	*2 = Sparse (<25%)*
3 = Moderate (25-50%)	*3 = Moderate (25-50%)*	*3 = Moderate (50-80%)*	*3 = Moderate (25-60%)*	*3 = Moderate (25-60%)*
4 = Heavy (>50%)	*4 = Heavy (>50%)*	*4 = Heavy (>80%)*	*4 = Heavy (>60%)*	*4 = Heavy (>60%)*

Tree Data: ***plotless area using 10-factor prism***				
Tree Species	**Number Stems (dbh 4 - 9.5")**	**Number Stems (dbh 10 - 20")**	**Number Stems (dbh 20 - 30")**	**Number Stems (dbh > 30")**

Variable Circular Plot Point Count Field Sheet

Entered Excel ✓ E-bird only

Date: 6-26-13	Observer: Trevor Nick Court	Start: 7:00	End: 7:10

State: LA	Location: 30.792 -91.453	Unit:	Compartment:	Stand:	Point: CIBP6

Temp (F): 72	Wind: 0	Sky: clear	Cover Type:	Treatment:	Year of Treatment:

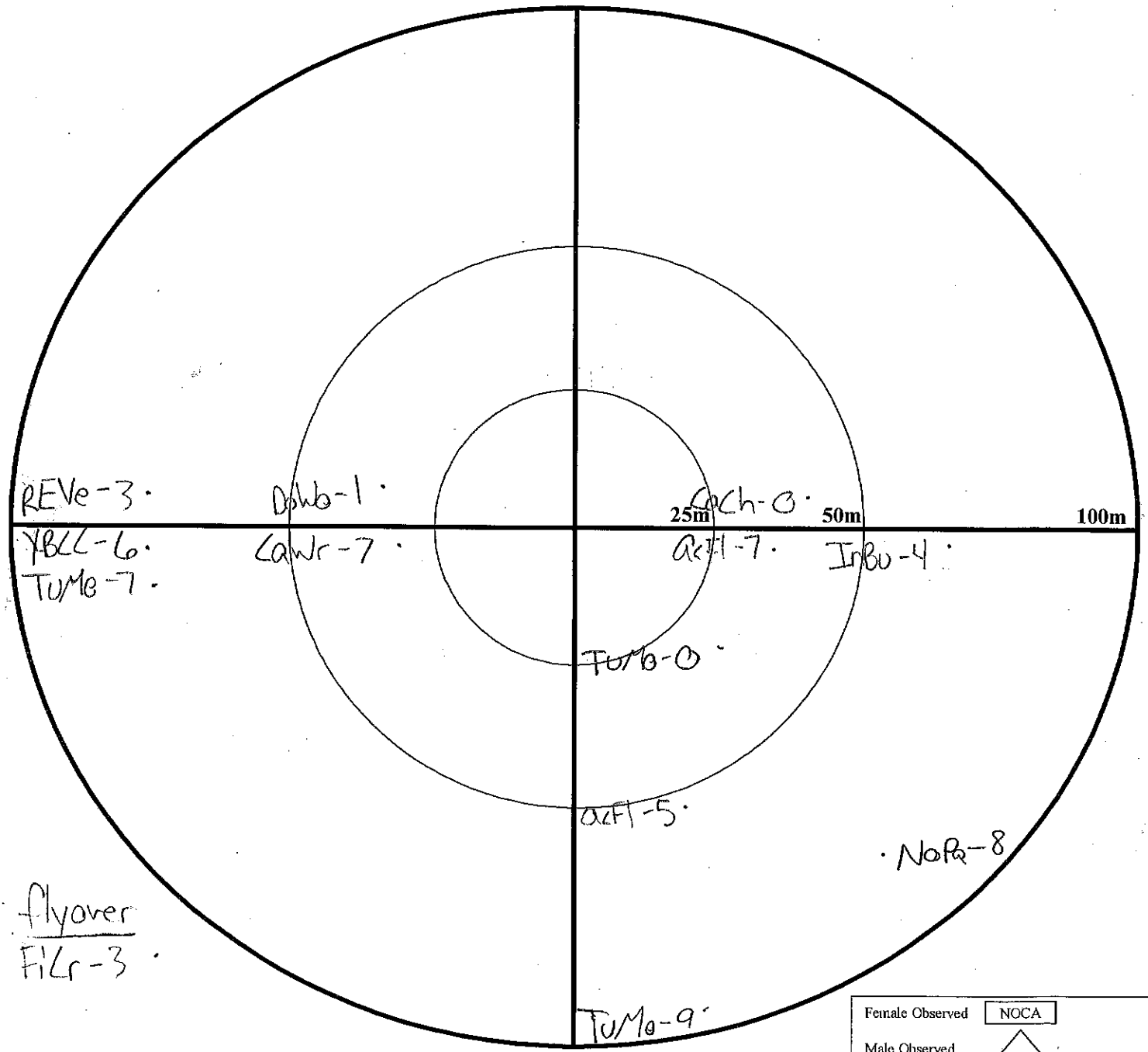

Female Observed	NOCA	
Male Observed	NOCA	
Pair Together, assumed mated	NOCA	
Observed, sex unknown	NOCA	0-3 minutes
	NOCA	4-5 minutes
	NOCA	6-10 minutes

N-S Coordinate:_____ **E-W Coordinate:**_____ **Zone*:**_____

(N-S=Latitude; E-W=Longitude) *Zone = 0 for lat-long (geographic); else enter a UTM Zone.

Comments:_____

Habitat Data Associated with Forest Breeding Bird Point Counts

Date:	**Observer:**			
State:	**Location:**	**Unit:**	**Compartment:**	**Stand:**
Treatment:		**Year Treatment Implemented:**		
GPS Coordinates (*NAD83-UTM 15*):	**N-S:**	**E-W:**	**UTM Zone:**	

Point Count#_____ **Habitat Plot#**_____

Plot-level Data: *visible area around plot*				
Vines	**Cane**	**Overstory (>30ft)**	**Mid-Story (10-30ft)**	**Understory (<10ft)**
1 = None *2 = Sparse (<25%)* *3 = Moderate (25-50%)* *4 = Heavy (>50%)*	*1 = None* *2 = Sparse (<25%)* *3 = Moderate (25-50%)* *4 = Heavy (>50%)*	*1 = None* *2 = Sparse (<50%)* *3 = Moderate (50-80%)* *4 = Heavy (>80%)*	*1 = None* *2 = Sparse (<25%)* *3 = Moderate (25-60%)* *4 = Heavy (>60%)*	*1 = None* *2 = Sparse (<25%)* *3 = Moderate (25-60%)* *4 = Heavy (>60%)*

Tree Data: *plotless area using 10-factor prism*				
Tree Species	**Number Stems (dbh 4 - 9.5")**	**Number Stems (dbh 10 - 20")**	**Number Stems (dbh 20 - 30")**	**Number Stems (dbh > 30")**
QUNU		1		
QUNI		1		
NYAQ		1		
TADI		1		3
FRPE	2	1	1	
CAAQ		1	1	

Tree Species Codes

QUNU = Nuttall Oak
QUNI = Water Oak
QUPH = Willow Oak
QULY = Overcup Oak
QUPA = Cherrybark Oak
QUSH = Shumard Oak

CAIL = Sweet Pecan
CAAQ = Bitter Pecan

TADI = Cypress
NYAQ = Tupelo

ULAM = American Elm
ULCR = Cedar Elm

DIVI = Persimmon

PLOC = Sycamore
PODE = Cottonwood
LIST = Sweetgum

ACNE = Boxelder
ACRU = Red Maple

CELA = Sugarberry

FRPE = Green Ash

GLAQ = Water Locust
GLTR = Honey Locust

SNAG = Dead Trees

****

Point Count#_____ **Habitat Plot#**_____

Plot-level Data: *visible area around plot*				
Vines	**Cane**	**Overstory (>30ft)**	**Mid-Story (10-30ft)**	**Understory (<10ft)**
1 = None *2 = Sparse (<25%)* *3 = Moderate (25-50%)* *4 = Heavy (>50%)*	*1 = None* *2 = Sparse (<25%)* *3 = Moderate (25-50%)* *4 = Heavy (>50%)*	*1 = None* *2 = Sparse (<50%)* *3 = Moderate (50-80%)* *4 = Heavy (>80%)*	*1 = None* *2 = Sparse (<25%)* *3 = Moderate (25-60%)* *4 = Heavy (>60%)*	*1 = None* *2 = Sparse (<25%)* *3 = Moderate (25-60%)* *4 = Heavy (>60%)*

Tree Data: *plotless area using 10-factor prism*				
Tree Species	**Number Stems (dbh 4 - 9.5")**	**Number Stems (dbh 10 - 20")**	**Number Stems (dbh 20 - 30")**	**Number Stems (dbh > 30")**

Variable Circular Plot Point Count Field Sheet

Entered Excel ✓ E-bird only

Date: 6-26-13	Observer: Trevor Nick Court	Start: 8:08	End: 8:18

State: LA	Location: 30.766 -91.517	Unit:	Compartment:	Stand:	Point: CIBP7

Temp (F): 75	Wind: 0	Sky: clear	Cover Type:	Treatment:	Year of Treatment:

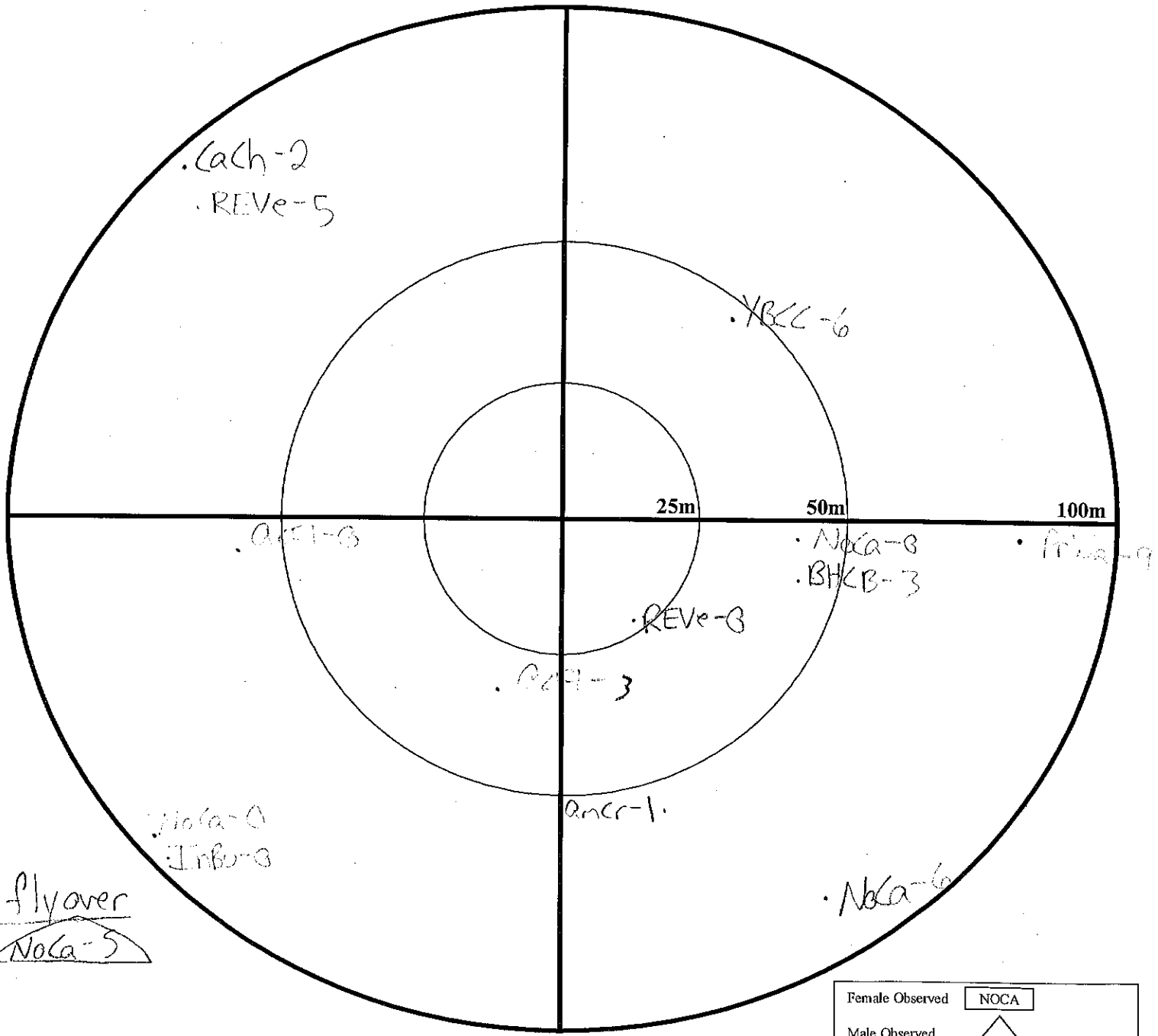

Female Observed	NOCA	
Male Observed	NOCA	
Pair Together, assumed mated	NOCA	
Observed, sex unknown	NOCA	0-3 minutes
	NOCA	4-5 minutes
	NOCA	6-10 minutes

N-S Coordinate:_____ **E-W Coordinate:**_____ **Zone*:**_____

(N-S=Latitude; E-W=Longitude) *Zone = 0 for lat-long (geographic); else enter a UTM Zone.

Comments:_____

Habitat Data Associated with Forest Breeding Bird Point Counts

Date:	**Observer:**			
State:	**Location:**	**Unit:**	**Compartment:**	**Stand:**
Treatment:		**Year Treatment Implemented:**		
GPS Coordinates (*NAD83-UTM-15*):	**N-S:**	**E-W:**	**UTM Zone:**	

Point Count#_____ **Habitat Plot#**_____

Plot-level Data: ***visible area around plot***				
Vines	**Cane**	**Overstory** (>30ft)	**Mid-Story** (10-30ft)	**Understory** (<10ft)
1 = None *2 = Sparse (<25%)* *3 = Moderate (25-50%)* *4 = Heavy (>50%)*	*1 = None* *2= Sparse (<25%)* *3 = Moderate (25-50%)* *4 = Heavy (>50%)*	*1 = None* *2 = Sparse (<50%)* *3 = Moderate (50-80%)* *4 = Heavy (>80%)*	*1 = None* *2 = Sparse (<25%)* *3 = Moderate (25-60%)* *4 = Heavy (>60%)*	*1 = None* *2 = Sparse (<25%)* *3 = Moderate (25-60%)* *4 = Heavy (>60%)*

Tree Data: ***plotless area using 10-factor prism***				
Tree Species	**Number Stems (dbh 4 - 9.5")**	**Number Stems (dbh 10 - 20")**	**Number Stems (dbh 20 - 30")**	**Number Stems (dbh > 30")**

****

Point Count#_____ **Habitat Plot#**_____

Plot-level Data: ***visible area around plot***				
Vines	**Cane**	**Overstory** (>30ft)	**Mid-Story** (10-30ft)	**Understory** (<10ft)
1 = None *2 = Sparse (<25%)* *3 = Moderate (25-50%)* *4 = Heavy (>50%)*	*1 = None* *2= Sparse (<25%)* *3 = Moderate (25-50%)* *4 = Heavy (>50%)*	*1 = None* *2 = Sparse (<50%)* *3 = Moderate (50-80%)* *4 = Heavy (>80%)*	*1 = None* *2 = Sparse (<25%)* *3 = Moderate (25-60%)* *4 = Heavy (>60%)*	*1 = None* *2 = Sparse (<25%)* *3 = Moderate (25-60%)* *4 = Heavy (>60%)*

Tree Data: ***plotless area using 10-factor prism***				
Tree Species	**Number Stems (dbh 4 - 9.5")**	**Number Stems (dbh 10 - 20")**	**Number Stems (dbh 20 - 30")**	**Number Stems (dbh > 30")**

Tree Species Codes

QUNU = Nuttall Oak
QUNI = Water Oak
QUPH = Willow Oak
QULY = Overcup Oak
QUPA = Cherrybark Oak
QUSH = Shumard Oak

CAIL = Sweet Pecan
CAAQ = Bitter Pecan

TADI = Cypress
NYAQ = Tupelo

ULAM = American Elm
ULCR = Cedar Elm

DIVI = Persimmon

PLOC = Sycamore
PODE = Cottonwood
LIST = Sweetgum

ACNE = Boxelder
ACRU = Red Maple

CELA = Sugarberry

FRPE = Green Ash

GLAQ = Water Locust
GLTR = Honey Locust

SNAG = Dead Trees

Excel ✓

Variable Circular Plot Point Count Field Sheet

Date: 6-26-13	Observer: NW AL	Start: 8:41	End: 8:51

State: LA	Location: 30.763 -91.511	Unit:	Compartment:	Stand:	Point: CI BP8

Temp (F): 76	Wind: 0	Sky: clear	Cover Type:	Treatment:	Year of Treatment:

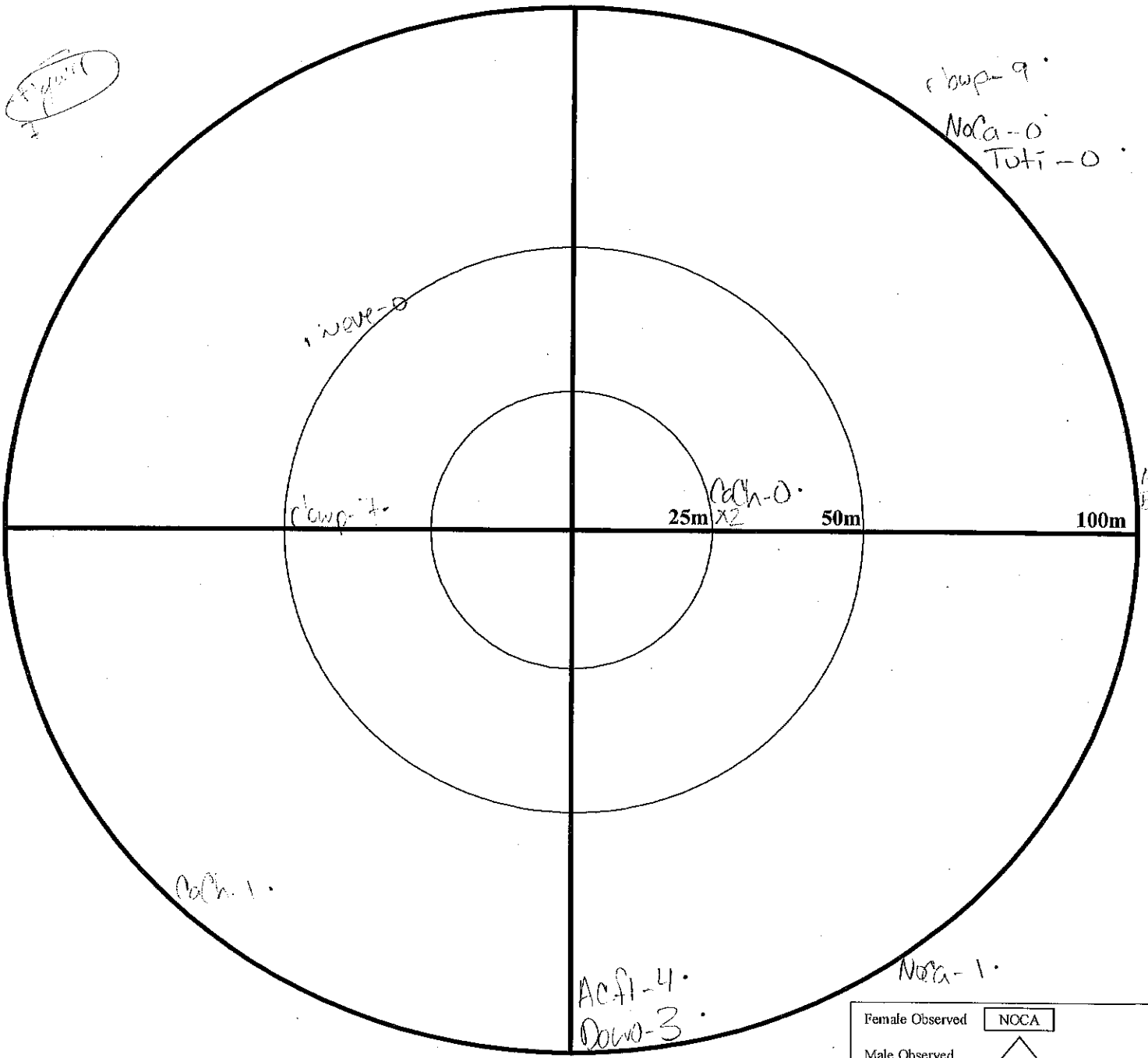

Female Observed	NOCA
Male Observed	NOCA
Pair Together, assumed mated	NOCA
Observed, sex unknown	NOCA 0-3 minutes
	NOCA 4-5 minutes
	NOCA 6-10 minutes

N-S Coordinate:_____ **E-W Coordinate:**_____ **Zone*:**_____

(N-S=Latitude; E-W=Longitude) *Zone = 0 for lat-long (geographic); else enter a UTM Zone.

Comments:_____

Habitat Data Associated with Forest Breeding Bird Point Counts

Date:	**Observer:**			
State:	**Location:**	**Unit:**	**Compartment:**	**Stand:**
Treatment:		**Year Treatment Implemented:**		
GPS Coordinates (*NAD83-UTM 15*):	**N-S:**	**E-W:**	**UTM Zone:**	

Point Count#_____ **Habitat Plot#**_____

Plot-level Data: *visible area around plot*				
Vines	**Cane**	**Overstory (>30ft)**	**Mid-Story (10-30ft)**	**Understory (<10ft)**
1 = None *2 = Sparse (<25%)* *3 = Moderate (25-50%)* *4 = Heavy (>50%)*	*1 = None* *2 = Sparse (<25%)* *3 = Moderate (25-50%)* *4 = Heavy (>50%)*	*1 = None* *2 = Sparse (<50%)* *3 = Moderate (50-80%)* *4 = Heavy (>80%)*	*1 = None* *2 = Sparse (<25%)* *3 = Moderate (25-60%)* *4 = Heavy (>60%)*	*1 = None* *2 = Sparse (<25%)* *3 = Moderate (25-60%)* *4 = Heavy (>60%)*

Tree Data: *plotless area using 10-factor prism*				
Tree Species	**Number Stems (dbh 4 - 9.5")**	**Number Stems (dbh 10 - 20")**	**Number Stems (dbh 20 - 30")**	**Number Stems (dbh > 30")**
FRPE			2	1
CELA			4	
CAAQ				1
QULY			3	

****

Point Count#_____ **Habitat Plot#**_____

Plot-level Data: *visible area around plot*				
Vines	**Cane**	**Overstory (>30ft)**	**Mid-Story (10-30ft)**	**Understory (<10ft)**
1 = None *2 = Sparse (<25%)* *3 = Moderate (25-50%)* *4 = Heavy (>50%)*	*1 = None* *2 = Sparse (<25%)* *3 = Moderate (25-50%)* *4 = Heavy (>50%)*	*1 = None* *2 = Sparse (<50%)* *3 = Moderate (50-80%)* *4 = Heavy (>80%)*	*1 = None* *2 = Sparse (<25%)* *3 = Moderate (25-60%)* *4 = Heavy (>60%)*	*1 = None* *2 = Sparse (<25%)* *3 = Moderate (25-60%)* *4 = Heavy (>60%)*

Tree Data: *plotless area using 10-factor prism*				
Tree Species	**Number Stems (dbh 4 - 9.5")**	**Number Stems (dbh 10 - 20")**	**Number Stems (dbh 20 - 30")**	**Number Stems (dbh > 30")**

Tree Species Codes

QUNU = Nuttall Oak
QUNI = Water Oak
QUPH = Willow Oak
QULY = Overcup Oak
QUPA = Cherrybark Oak
QUSH = Shumard Oak

CAIL = Sweet Pecan
CAAQ = Bitter Pecan

TADI = Cypress
NYAQ = Tupelo

ULAM = American Elm
ULCR = Cedar Elm

DIVI = Persimmon

PLOC = Sycamore
PODE = Cottonwood
LIST = Sweetgum

ACNE = Boxelder
ACRU = Red Maple

CELA = Sugarberry

FRPE = Green Ash

GLAQ = Water Locust
GLTR = Honey Locust

SNAG = Dead Trees

Variable Circular Plot Point Count Field Sheet

Entered Excel & E-bird only

Date: 6/26/13	Observer: HW TY CA	Start: 9:12	End: 9:22

State: LA	Location: 30.759 -91.6916	Unit:	Compartment: -	Stand:	Point: CIBPA

Temp (F): 82	Wind: Ø	Sky: clear	Cover Type:	Treatment:	Year of Treatment:

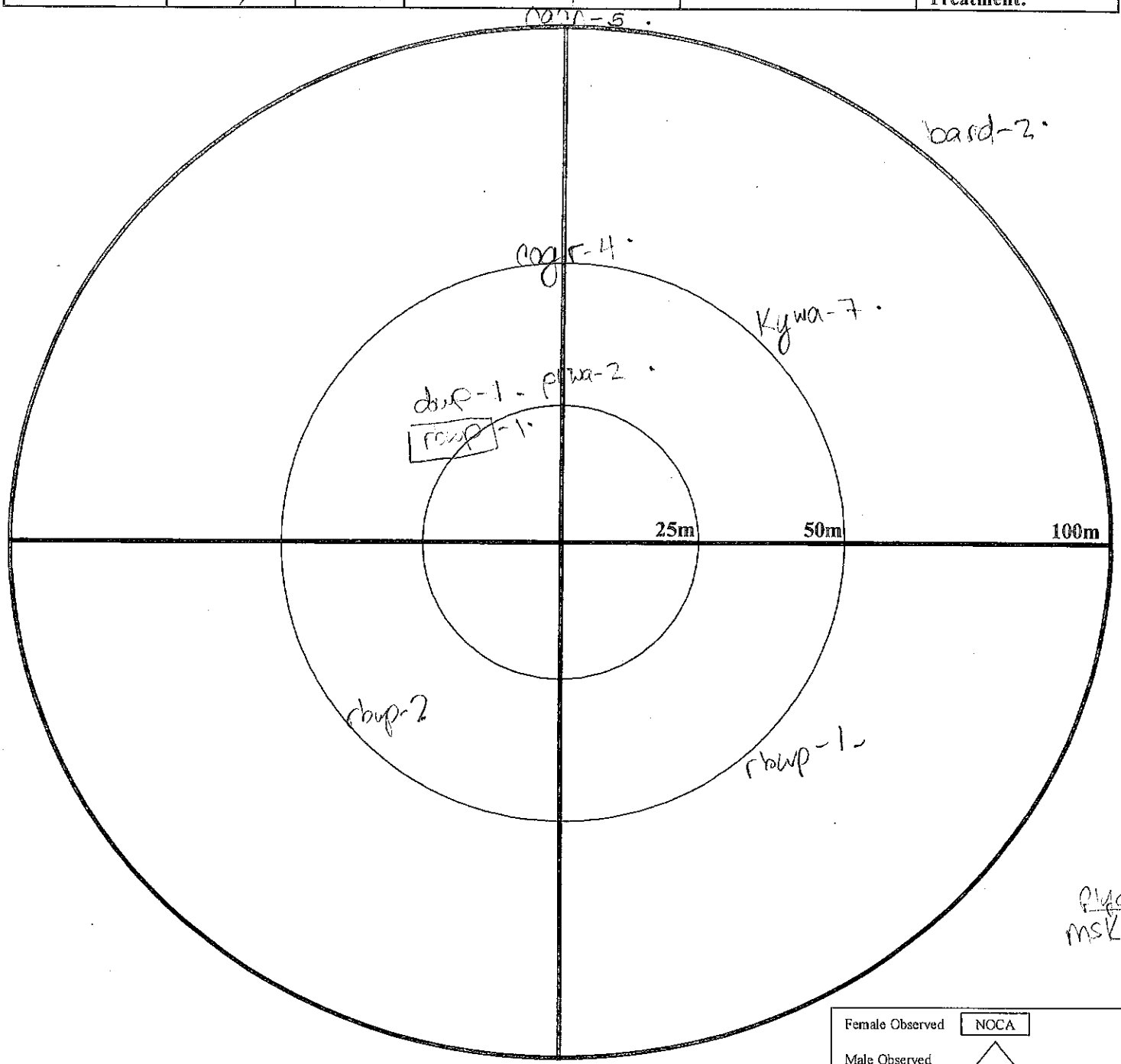

Pygoc
mskt-8

Female Observed	NOCA	
Male Observed	NOCA	
Pair Together, assumed mated	NOCA	
Observed, sex unknown	NOCA	0-3 minutes
	NOCA	4-5 minutes
	NOCA	6-10 minutes

N-S Coordinate:_____ E-W Coordinate:_____ Zone*:_____

(N-S=Latitude: E-W=Longitude) *Zone = 0 for lat-long (geographic); else enter a UTM Zone.

Comments:_____

Habitat Data Associated with Forest Breeding Bird Point Counts

Date:	Observer:			
State:	Location:	Unit:	Compartment:	Stand:
Treatment:		Year Treatment Implemented:		
GPS Coordinates (*NAD83-UTM.15*):	N-S:	E-W:	UTM Zone:	

Point Count#_____ Habitat Plot#_____

Plot-level Data: *visible area around plot*				
Vines	Cane	Overstory (>30ft)	Mid-Story (10-30ft)	Understory (<10ft)
1 = None	*1 = None*	*1 = None*	*1 = None*	*1 = None*
2 = Sparse (<25%)	*2 = Sparse (<25%)*	*2 = Sparse (<50%)*	*2 = Sparse (<25%)*	*2 = Sparse (<25%)*
3 = Moderate (25-50%)	*3 = Moderate (25-50%)*	*3 = Moderate (50-80%)*	*3 = Moderate (25-60%)*	*3 = Moderate (25-60%)*
4 = Heavy (>50%)	*4 = Heavy (>50%)*	*4 = Heavy (>80%)*	*4 = Heavy (>60%)*	*4 = Heavy (>60%)*

submerged

Tree Data: *plotless area using 10-factor prism*				
Tree Species	Number Stems (dbh 4 - 9.5")	Number Stems (dbh 10 - 20")	Number Stems (dbh 20 - 30")	Number Stems (dbh > 30")
SNAG		2	1	1
CELA			2	

Tree Species Codes

QUNU = Nuttall Oak
QUNI = Water Oak
QUPH = Willow Oak
QULY = Overcup Oak
QUPA = Cherrybark Oak
QUSH = Shumard Oak

CAIL = Sweet Pecan
CAAQ = Bitter Pecan

TADI = Cypress
NYAQ = Tupelo

ULAM = American Elm
ULCR = Cedar Elm

DIVI = Persimmon

PLOC = Sycamore
PODE = Cottonwood
LIST = Sweetgum

ACNE = Boxelder
ACRU = Red Maple

CELA = Sugarberry

FRPE = Green Ash

GLAQ = Water Locust
GLTR = Honey Locust

SNAG = Dead Trees

****

Point Count#_____ Habitat Plot#_____

Plot-level Data: *visible area around plot*				
Vines	Cane	Overstory (>30ft)	Mid-Story (10-30ft)	Understory (<10ft)
1 = None	*1 = None*	*1 = None*	*1 = None*	*1 = None*
2 = Sparse (<25%)	*2 = Sparse (<25%)*	*2 = Sparse (<50%)*	*2 = Sparse (<25%)*	*2 = Sparse (<25%)*
3 = Moderate (25-50%)	*3 = Moderate (25-50%)*	*3 = Moderate (50-80%)*	*3 = Moderate (25-60%)*	*3 = Moderate (25-60%)*
4 = Heavy (>50%)	*4 = Heavy (>50%)*	*4 = Heavy (>80%)*	*4 = Heavy (>60%)*	*4 = Heavy (>60%)*

Tree Data: *plotless area using 10-factor prism*				
Tree Species	Number Stems (dbh 4 - 9.5")	Number Stems (dbh 10 - 20")	Number Stems (dbh 20 - 30")	Number Stems (dbh > 30")

Variable Circular Plot Point Count Field Sheet

* Entered Excel ✓ E-bird only *

Date: 6-26-13	Observer: Treves Nick	Start: 9:43	End: 9:53

State: LA	Location: 30.756 -91.438	Unit:	Compartment:	Stand:	Point: CIBP10

Temp (F): 84	Wind: 0	Sky: Clear	Cover Type:	Treatment:	Year of Treatment:

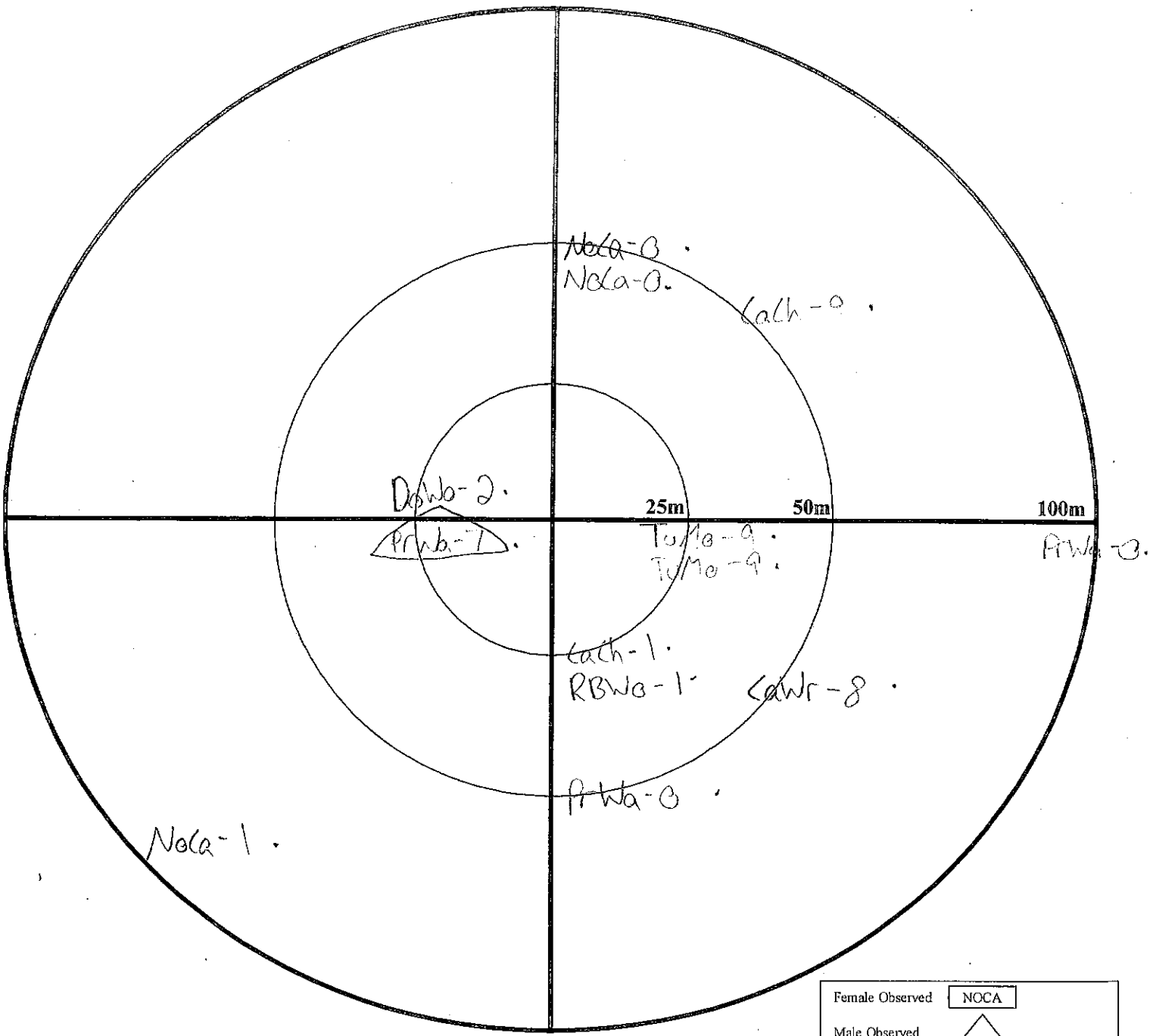

Female Observed	NOCA	
Male Observed	NOCA	
Pair Together, assumed mated	NOCA	
Observed, sex unknown	NOCA	0-3 minutes
	NOCA	4-5 minutes
	NOCA	6-10 minutes

N-S Coordinate:_____ **E-W Coordinate:**_____ **Zone*:**_____

(N-S=Latitude; E-W=Longitude) *Zone = 0 for lat-long (geographic); else enter a UTM Zone.

Comments:_____

Habitat Data Associated with Forest Breeding Bird Point Counts

Date:	Observer:			
State:	Location:	Unit:	Compartment:	Stand:
Treatment:		Year Treatment Implemented:		
GPS Coordinates (*NAD83-UTM-15*):	N-S:	E-W:	UTM Zone:	

Point Count#_____ Habitat Plot#_____

Plot-level Data: ***visible area around plot***

Vines	Cane	Overstory (>30ft)	Mid-Story (10-30ft)	Understory (<10ft)
1 = None	*1 = None*	*1 = None*	*1 = None*	*1 = None*
2 = Sparse (<25%)	*2 = Sparse (<25%)*	*2 = Sparse (<50%)*	*2 = Sparse (<25%)*	*2 = Sparse (<25%)*
3 = Moderate (25-50%)	*3 = Moderate (25-50%)*	*3 = Moderate (50-80%)*	*3 = Moderate (25-60%)*	*3 = Moderate (25-60%)*
4 = Heavy (>50%)	*4 = Heavy (>50%)*	*4 = Heavy (>80%)*	*4 = Heavy (>60%)*	*4 = Heavy (>60%)*

Sub Canopy

Tree Data: ***plotless area using 10-factor prism***

Tree Species	Number Stems (dbh 4 - 9.5")	Number Stems (dbh 10 - 20")	Number Stems (dbh 20 - 30")	Number Stems (dbh > 30")
TADI				1
CELA	1	2	1	
CAAQ	1	1		
QULY	1		2	
FRPE				
QUNU				1

Tree Species Codes

QUNU = Nuttall Oak
QUNI = Water Oak
QUPH = Willow Oak
QULY = Overcup Oak
QUPA = Cherrybark Oak
QUSH = Shumard Oak

CAIL = Sweet Pecan
CAAQ = Bitter Pecan

TADI = Cypress
NYAQ = Tupelo

ULAM = American Elm
ULCR = Cedar Elm

DIVI = Persimmon

PLOC = Sycamore
PODE = Cottonwood
LIST = Sweetgum

ACNE = Boxelder
ACRU = Red Maple

CELA = Sugarberry

FRPE = Green Ash

GLAQ = Water Locust
GLTR = Honey Locust

SNAG = Dead Trees

****

Point Count#_____ Habitat Plot#_____

Plot-level Data: ***visible area around plot***

Vines	Cane	Overstory (>30ft)	Mid-Story (10-30ft)	Understory (<10ft)
1 = None	*1 = None*	*1 = None*	*1 = None*	*1 = None*
2 = Sparse (<25%)	*2= Sparse (<25%)*	*2 = Sparse (<50%)*	*2 = Sparse (<25%)*	*2 = Sparse (<25%)*
3 = Moderate (25-50%)	*3 = Moderate (25-50%)*	*3 = Moderate (50-80%)*	*3 = Moderate (25-60%)*	*3 = Moderate (25-60%)*
4 = Heavy (>50%)	*4 = Heavy (>50%)*	*4 = Heavy (>80%)*	*4 = Heavy (>60%)*	*4 = Heavy (>60%)*

Tree Data: ***plotless area using 10-factor prism***

Tree Species	Number Stems (dbh 4 - 9.5")	Number Stems (dbh 10 - 20")	Number Stems (dbh 20 - 30")	Number Stems (dbh > 30")

Variable Circular Plot Point Count Field Sheet

Entered Excel/ E-bird only

Date: 6/26/13	Observer: NW JY CA	Start: 10:10	End: 10:20

State: LA	Location: 30.7764 -91.4176	Unit:	Compartment:	Stand:	Point: CJBP11

Temp (F): 84	Wind: Ø	Sky: clear	Cover Type:	Treatment:	Year of Treatment:

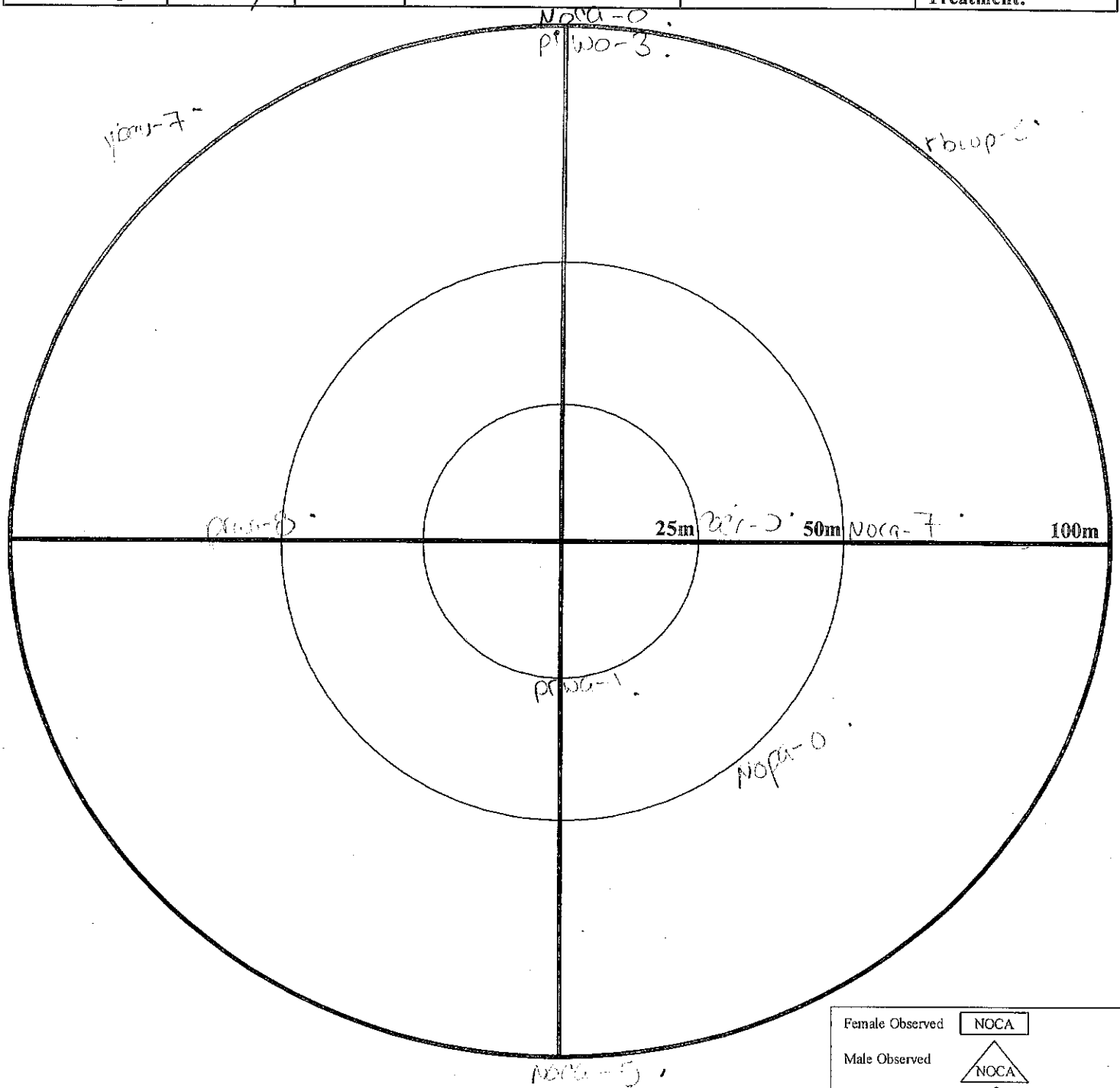

Female Observed	NOCA	
Male Observed	NOCA	
Pair Together, assumed mated	NOCA	
Observed, sex unknown	NOCA	0-3 minutes
	NOCA	4-5 minutes
	NOCA	6-10 minutes

N-S Coordinate:_____ **E-W Coordinate:**_____ **Zone*:**_____

(N-S=Latitude; E-W=Longitude) *Zone = 0 for lat-long (geographic); else enter a UTM Zone.

Comments:_____

Habitat Data Associated with Forest Breeding Bird Point Counts

Date:	Observer:			
State:	Location:	Unit:	Compartment:	Stand:
Treatment:		Year Treatment Implemented:		
GPS Coordinates (*NAD83-UTM 15*):	N-S:	E-W:	UTM Zone:	

Point Count#_____ Habitat Plot#_____

Plot-level Data: ***visible area around plot***

Vines	Cane	Overstory (>30ft)	Mid-Story (10-30ft)	Understory (<10ft)
1 = None	*1 = None*	*1 = None*	*1 = None*	*1 = None*
2 = Sparse (<25%)	*2 = Sparse (<25%)*	*2 = Sparse (<50%)*	*2 = Sparse (<25%)*	*2 = Sparse (<25%)*
3 = Moderate (25-50%)	*3 = Moderate (25-50%)*	*3 = Moderate (50-80%)*	*3 = Moderate (25-60%)*	*3 = Moderate (25-60%)*
4 = Heavy (>50%)	*4 = Heavy (>50%)*	*4 = Heavy (>80%)*	*4 = Heavy (>60%)*	*4 = Heavy (>60%)*

Subcanopy

Tree Data: ***plotless area using 10-factor prism***

Tree Species	Number Stems (dbh 4 - 9.5")	Number Stems (dbh 10 - 20")	Number Stems (dbh 20 - 30")	Number Stems (dbh > 30")
FRPE			11	2
CELA			1	
TIGE			1	2
NYAQ			1	
CAAQ			1	2

Tree Species Codes

QUNU = Nuttall Oak
QUNI = Water Oak
QUPH = Willow Oak
QULY = Overcup Oak
QUPA = Cherrybark Oak
QUSH = Shumard Oak

CAIL = Sweet Pecan
CAAQ = Bitter Pecan

TADI = Cypress
NYAQ = Tupelo

ULAM = American Elm
ULCR = Cedar Elm

DIVI = Persimmon

PLOC = Sycamore
PODE = Cottonwood
LIST = Sweetgum

ACNE = Boxelder
ACRU = Red Maple

CELA = Sugarberry

FRPE = Green Ash

GLAQ = Water Locust
GLTR = Honey Locust

SNAG = Dead Trees

****

Point Count#_____ Habitat Plot#_____

Plot-level Data: ***visible area around plot***

Vines	Cane	Overstory (>30ft)	Mid-Story (10-30ft)	Understory (<10ft)
1 = None	*1 = None*	*1 = None*	*1 = None*	*1 = None*
2 = Sparse (<25%)	*2 = Sparse (<25%)*	*2 = Sparse (<50%)*	*2 = Sparse (<25%)*	*2 = Sparse (<25%)*
3 = Moderate (25-50%)	*3 = Moderate (25-50%)*	*3 = Moderate (50-80%)*	*3 = Moderate (25-60%)*	*3 = Moderate (25-60%)*
4 = Heavy (>50%)	*4 = Heavy (>50%)*	*4 = Heavy (>80%)*	*4 = Heavy (>60%)*	*4 = Heavy (>60%)*

Tree Data: ***plotless area using 10-factor prism***

Tree Species	Number Stems (dbh 4 - 9.5")	Number Stems (dbh 10 - 20")	Number Stems (dbh 20 - 30")	Number Stems (dbh > 30")