Start: 7:50 End: 8:00

Point Count Field Sheet

State	Station	Unit	Compartment	Stand	Point #	Date	Observer	Time
LA	BC					5-26-10		

Temp °C	Wind	Sky	Habitat	Cover Type	Management Rx	Year of Harvest
75°F	0-5	PC		92	Reforestation	

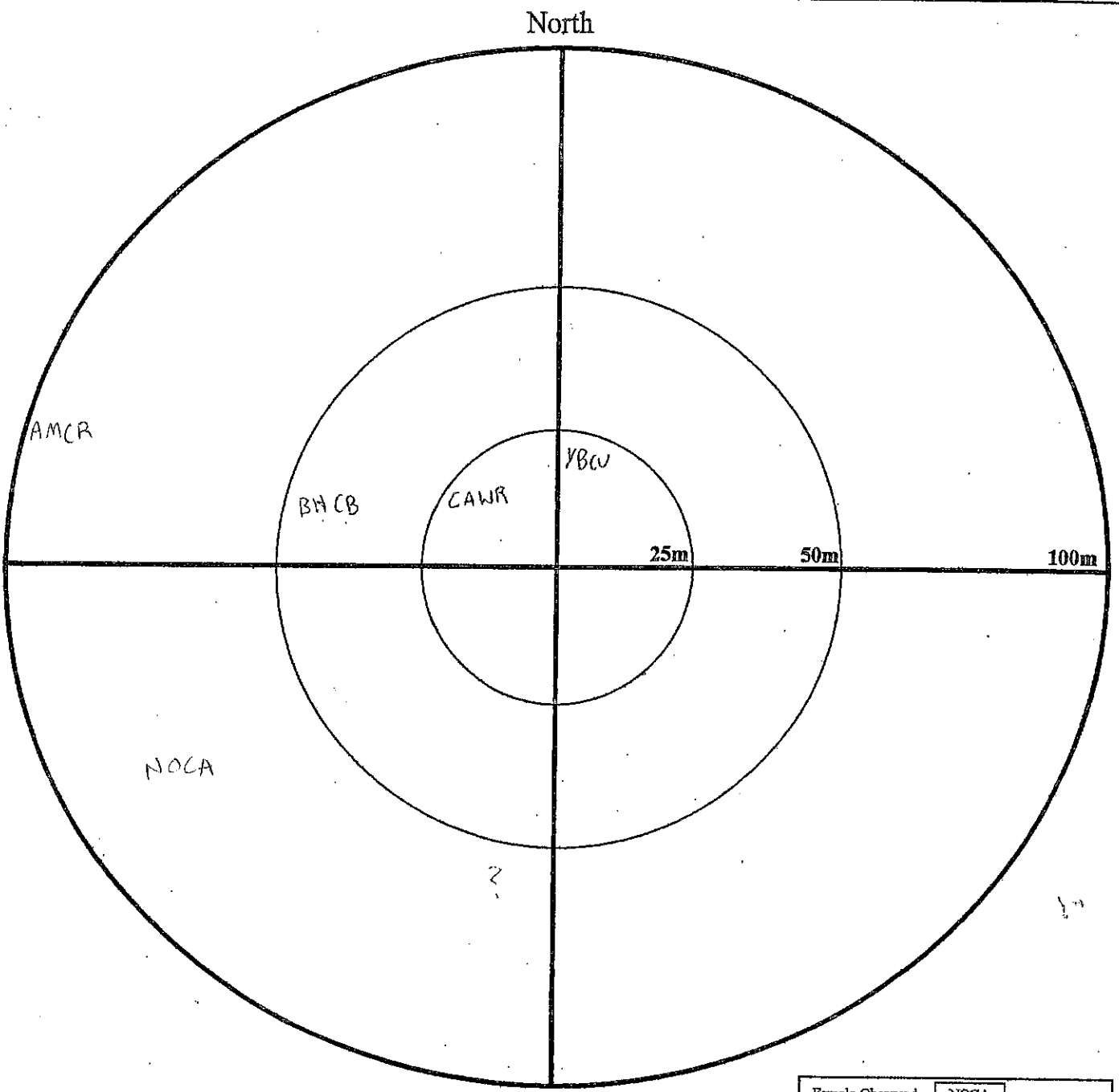

Female Observed	NOCA
Male Observed	NOCA
Pair Together, assumed mated	NOCA
Observed, sex unknown	NOCA 0-3 minutes
	NOCA 4-5 minutes
	NOCA 6-10 minutes

N-S Coordinate: 15 R 0631965 **E-W Coordinate:** 3496150 **Zone*:** _____

(N-S=Latitude; E-W=Longitude) *Zone = 0 for lat-long (geographic); else enter a UTM Zone.

Birds Observed >100 - ≤150m: _____

Flyovers: GBHE

Comments: _____

-- LMVJV April 2006 --

Start: 9:28 End: 9:38

Point Count Field Sheet

State	Station	Unit	Compartment	Stand	Point #	Date	Observer	Time
LA	BC NWR					5-26-10		

Temp °C	Wind	Sky	Habitat	Cover Type	Management Rx	Year of Harvest
75°	0-5	PC	Regen	92	Reforestation	–

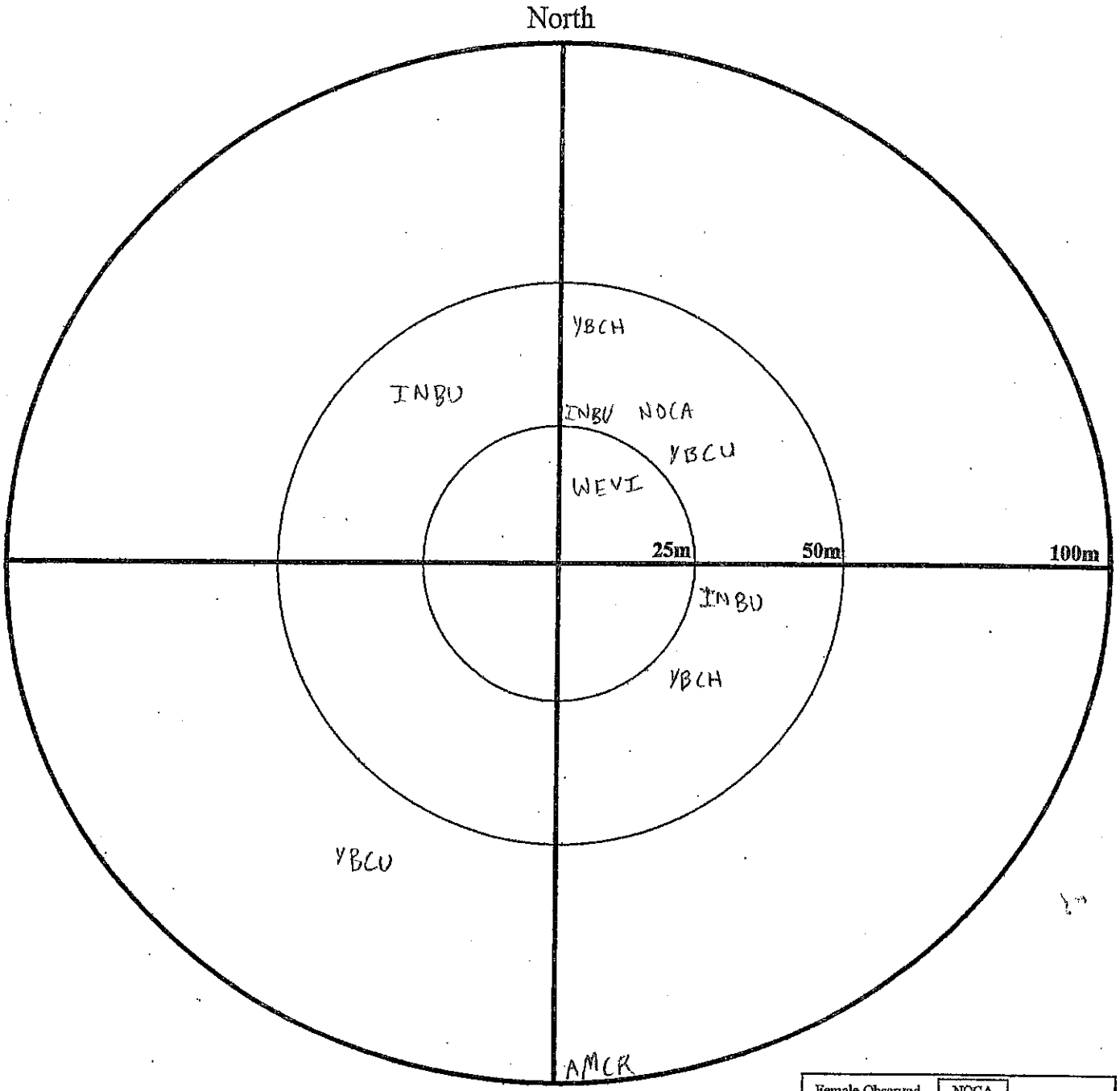

Female Observed	NOCA
Male Observed	NOCA
Pair Together, assumed mated	NOCA
Observed, sex unknown	NOCA 0-3 minutes
	NOCA 4-5 minutes
	NOCA 6-10 minutes

N-S Coordinate:_____ **E-W Coordinate:**_____ **Zone*:**_____
(N-S=Latitude; E-W=Longitude) *Zone = 0 for lat-long (geographic); else enter a UTM Zone.

Birds Observed >100 - ≤150m:_____

Flyovers:_____

Comments:_____

Start: 8:56 End: 9:06

Point Count Field Sheet

State	Station	Unit	Compartment	Stand	Point #	Date	Observer	Time
LA	BC NWR					5-26-10		

Temp °C	Wind	Sky	Habitat	Cover Type	Management Rx	Year of Harvest
80°	0-5	PC	Edge	92		

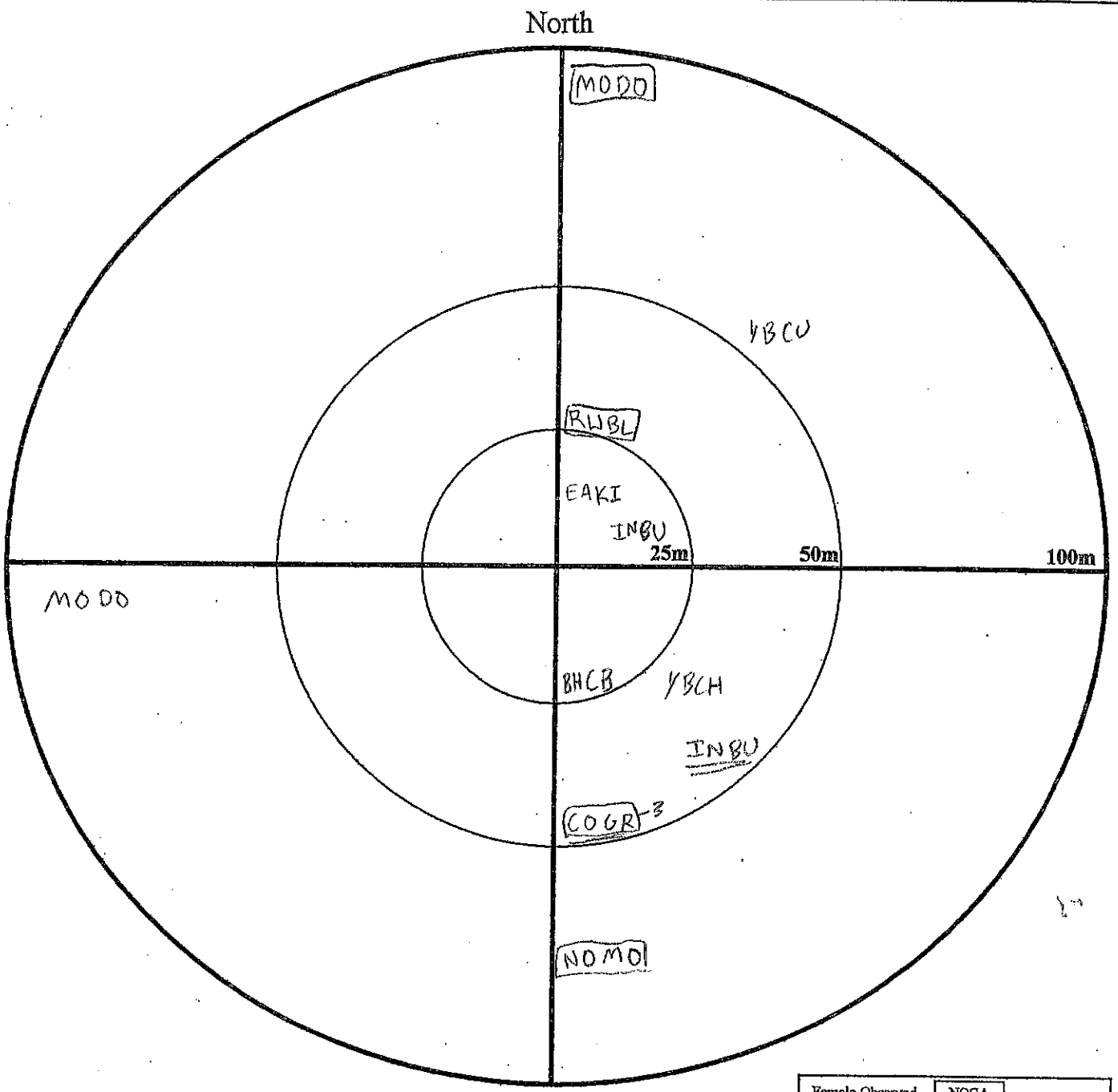

Female Observed	NOCA	
Male Observed	NOCA	
Pair Together, assumed mated	NOCA	
Observed, sex unknown	NOCA	0-3 minutes
	NOCA	4-5 minutes
	NOCA	6-10 minutes

N-S Coordinate:_____ **E-W Coordinate:**_____ **Zone*:**_____
(N-S=Latitude; E-W=Longitude) *Zone = 0 for lat-long (geographic); else enter a UTM Zone.

Birds Observed >100 - ≤150m:_____

Flyovers:_____

Comments:_____

-- LMVJV April 2006 --

Start: 9:19 End:

Point Count Field Sheet

State	Station	Unit	Compartment	Stand	Point #	Date	Observer	Time
LA	BC NWR					5-26-10		

Temp °C	Wind	Sky	Habitat	Cover Type	Management Rx	Year of Harvest
80°F	0-5	PC			SMZ	

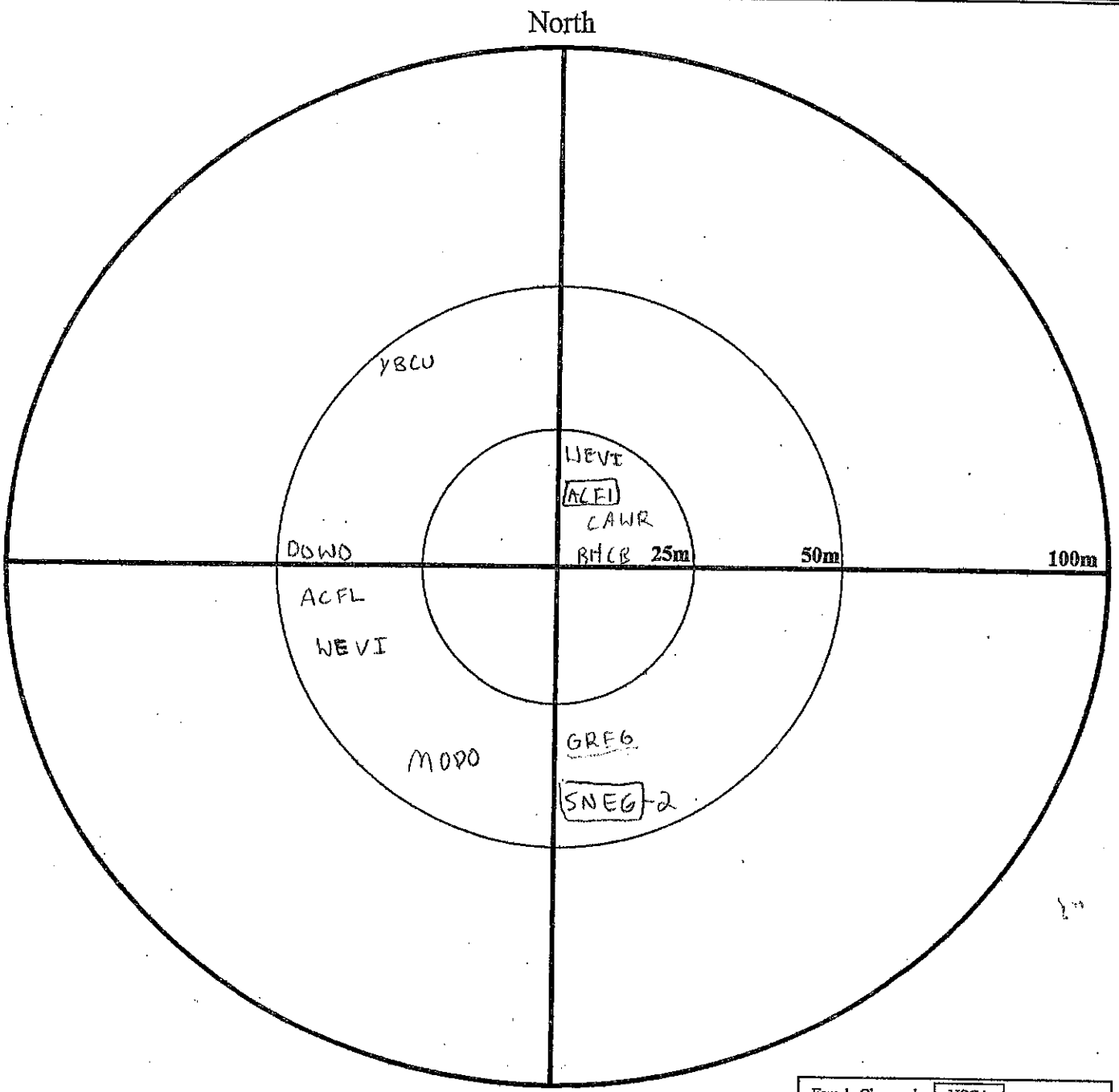

Female Observed	NOCA	
Male Observed	NOCA	
Pair Together, assumed mated	NOCA	
Observed, sex unknown	NOCA	0-3 minutes
	NOCA	4-5 minutes
	NOCA	6-10 minutes

N-S Coordinate:_____ **E-W Coordinate:**_____ **Zone*:**_____

(N-S=Latitude; E-W=Longitude) *Zone = 0 for lat-long (geographic); else enter a UTM Zone.

Birds Observed >100 - ≤150m:_____

Flyovers:_____

Comments:_____

Start: 10:12 End:

Point Count Field Sheet

State	Station	Unit	Compartment	Stand	Point #	Date	Observer	Time
LA	BC NWR							

Temp °C	Wind	Sky	Habitat	Cover Type	Management Rx	Year of Harvest

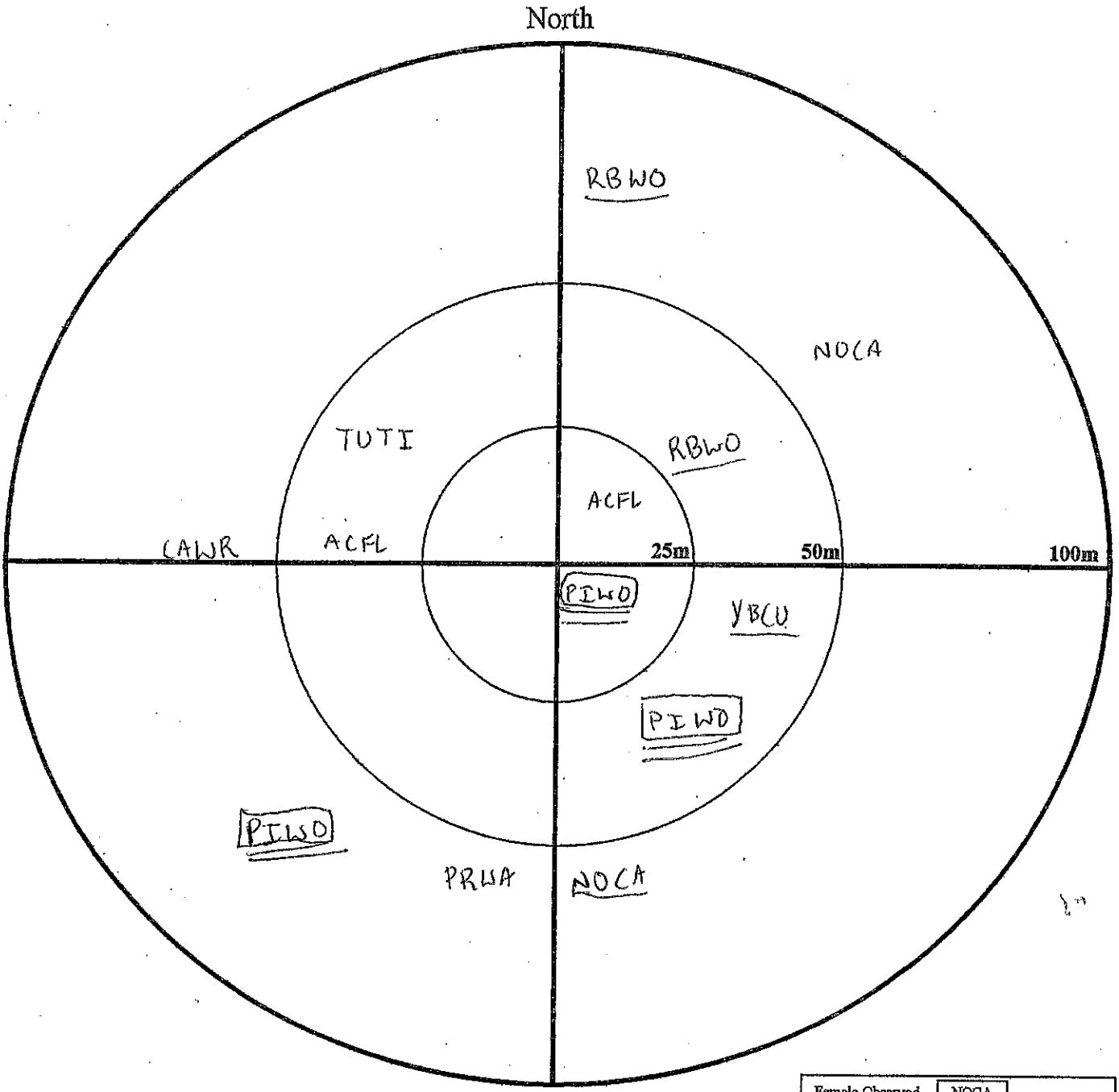

Female Observed	NOCA
Male Observed	NOCA
Pair Together, assumed mated	NOCA
Observed, sex unknown	NOCA 0-3 minutes
	NOCA 4-5 minutes
	NOCA 6-10 minutes

N-S Coordinate:_____ **E-W Coordinate:**_____ **Zone*:**_____

(N-S=Latitude; E-W=Longitude) *Zone = 0 for lat-long (geographic); else enter a UTM Zone.

Birds Observed >100 - ≤150m:_____

Flyovers: SNEG, PIWO

Comments:_____

-- LMVJV April 2006 --