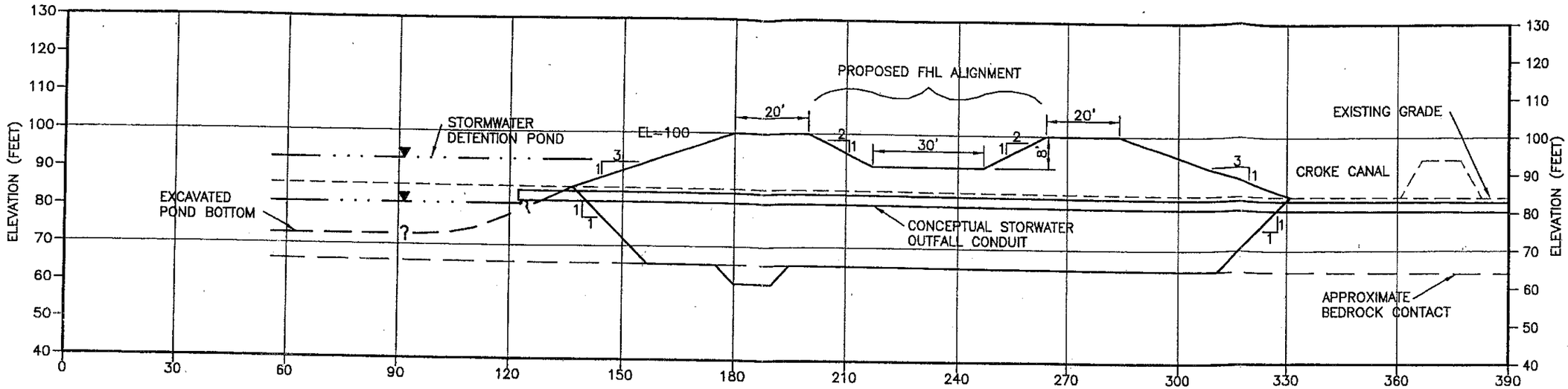

SECTION A–A'

0 15 30

SCALE IN FEET

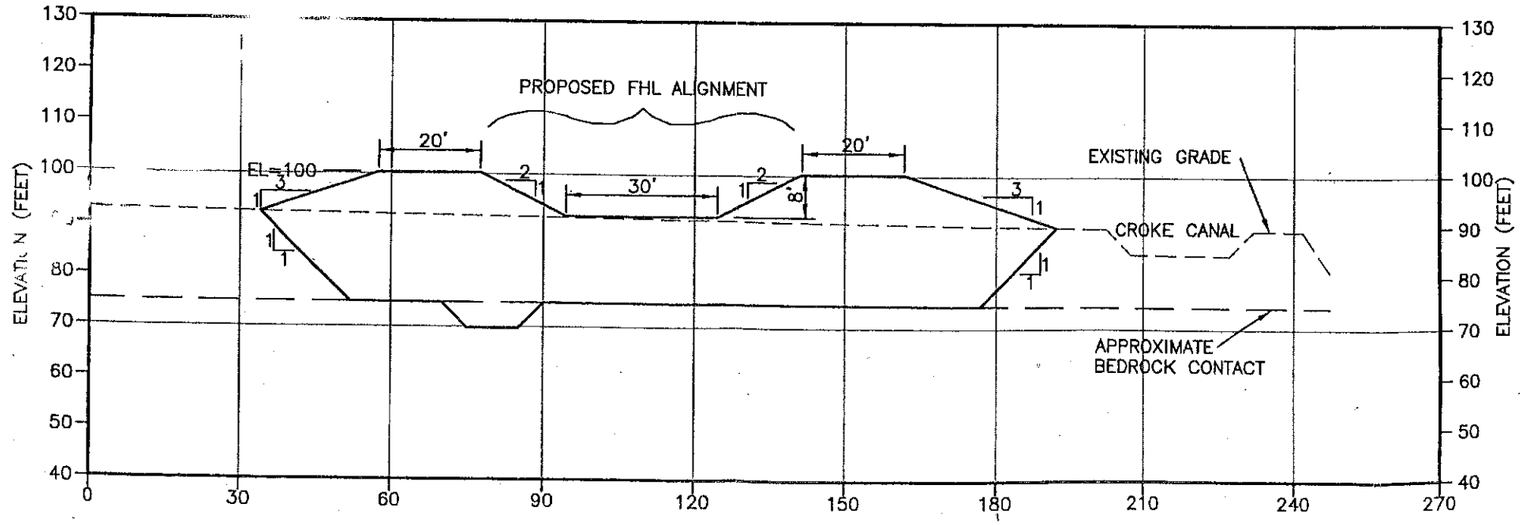

SECTION B–B'

0 15 30

SCALE IN FEET

NOTE:
ELEVATIONS ARE RELATIVE TO TETRA TECH RMC'S FIELD SURVEY CONTROL POINT (CP) SET AT ELEVATION 100 FT. (JANUARY 26, 2004).

JOB NO. 19–4739.001.00

TWO PONDS
CROSS–SECTIONS

RMC

FIGURE:
4

R:\0260_1021TWO_PONDS\XSECTION.dwg, 02/10/2004 08:35:52 AM

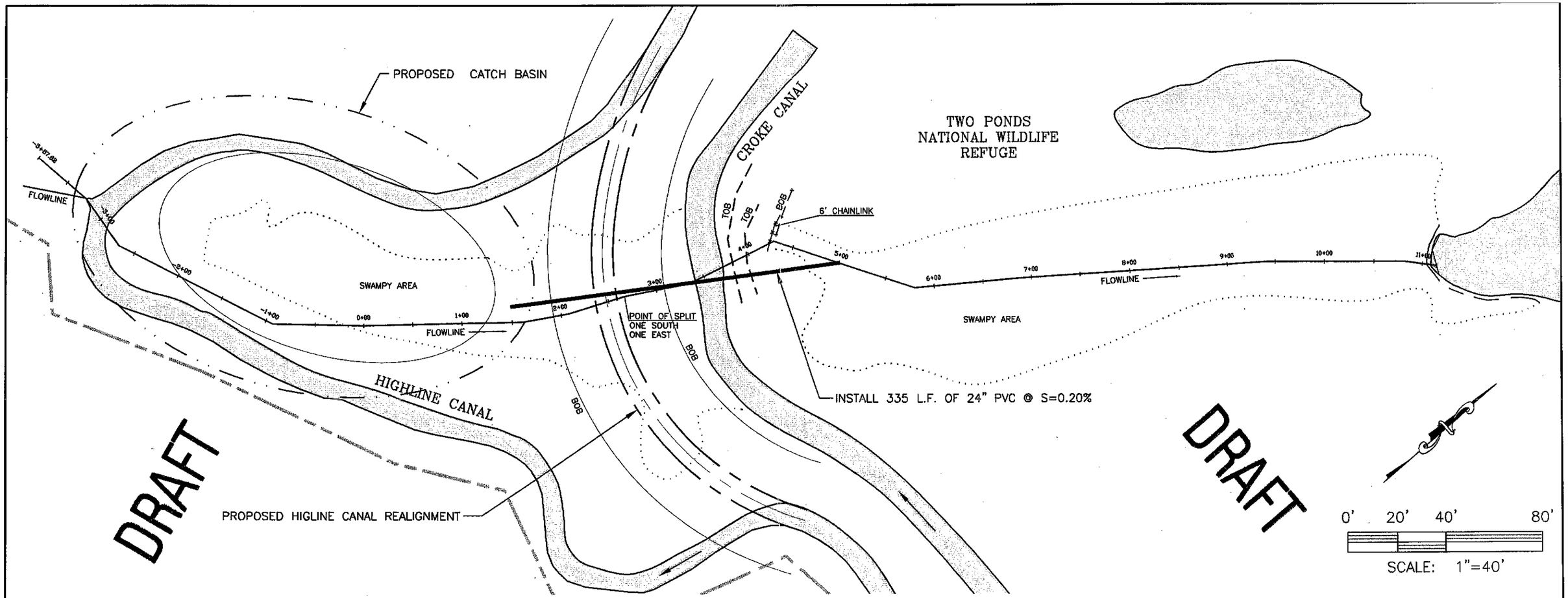

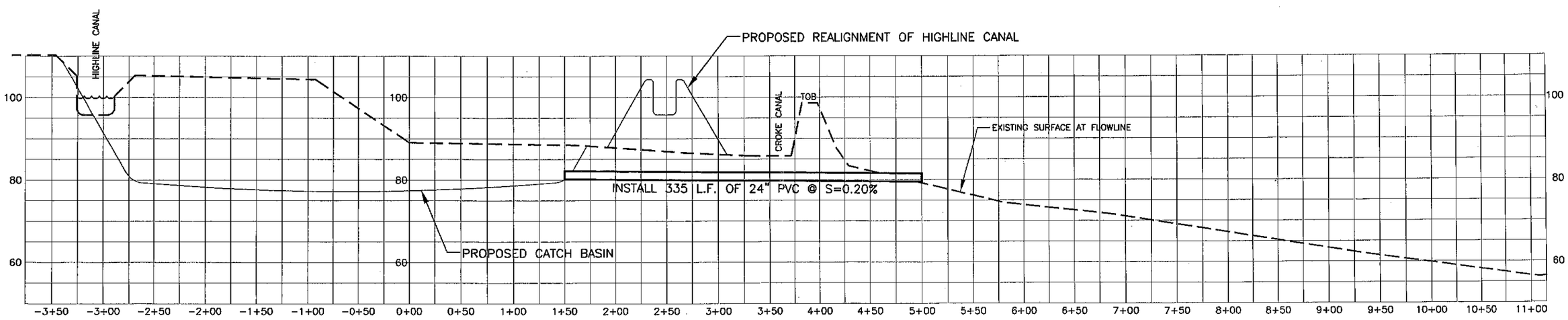

NO.	REVISION	DATE

City of Arvada
Engineering Division of Public Works ph 720-898-7640
8101 Ralston Road, Arvada, Colorado 80001

PROJECT NO. 03-DR-06
TWO PONDS DRAINAGE

DSGN. BY TH	DATE	APRVD. BY	DATE	DWN. BY SAS	DATE 9-03
				SCALE	NOTED
				SHEET 1	OF 1

CAD FILE: 03DR06.DWG